

Public/Educational TV Stations

Personnel, facilities and other data as of September 1989.
Including call letters and addresses of commercially operated outlets plus CP holders reported due to operate by late 1989.

ALABAMA

WBIQ

Birmingham

Ch. 10

Licensee: Alabama Educational Television Commission, 2112 11th Ave. S, Birmingham, AL 35256.

Studios: 2112 11th Ave. S, Birmingham, AL 35256; Auburn University; University of Alabama; APT Telecommunications Center-Montgomery; Huntsville Public Schools ETV Center; Alabama A&M University.

Telephone: 205-328-8756.

Technical Facilities: Channel No. 10 (192-198 MHz). Authorized power: 316-kw visual, 31.6-kw aural. Antenna: 1325-ft. above av. terrain, 956-ft. above ground, 1963-ft. above sea level.

Latitude	33°	29'	19''
Longitude	86°	47'	58''

Transmitter: 1716 Valley View Dr., Birmingham.

Satellite Earth Stations: Collins, 10-meter C-band; Collins receivers.

News Service: PBS.

Ownership: State of Alabama. Dr. John Mosley; Jacob Walker Jr.; Bertha Roberts, Terri McLain, Thomas Jackson & Dr. Danetta Thorton, directors.

Began Operation: April 28, 1955.

Represented (legal): Hogan & Hartson.

Personnel:

JUDY STONE, executive director.
PAGE WEBB, deputy director, chief financial officer & business manager.
JAMES FOLEY, broadcast engineering director.
AL RENFRO, system engineering director.
JOE TERRY, news director.
HENRY BONNER, director for programming.
MARION SEWELL, finance director.
ROBERT SCOTT ADAMS, director of public information.
TRISHA REEDER, assistant program manager.
PRICE BROUGHTON, marketing director.

WIIQ

Oemopolis

Ch. 41

Licensee: Alabama Educational Television Commission.

Studio: See WBIQ, Birmingham.

Telephone: 205-289-1927.

Technical Facilities: Channel No. 41 (632-638 MHz). Authorized power: 447-kw visual, 44.7-kw aural. Antenna: 1080-ft. above av. terrain, 997-ft. above ground, 1259-ft. above sea level.

Latitude	32°	22'	01''
Longitude	87°	52'	03''

Transmitter: 6.2-mi. NW of Linden, AL.

Ownership: State of Alabama.

Began Operation: September 13, 1970.

A-1264

Personnel: See WBIQ, Birmingham.

WDIQ

Dozier

Ch. 2

Licensee: Alabama Educational Television Commission.

Studio: See WBIQ, Birmingham.

Telephone: 205-496-3631.

Technical Facilities: Channel No. 2 (54-60 MHz). Authorized power: 100-kw visual, 10-kw aural. Antenna: 695-ft. above av. terrain, 566-ft. above ground, 1052-ft. above sea level.

Latitude	31°	33'	16''
Longitude	86°	23'	32''

Transmitter: Mervillis Mill Rd.

Ownership: State of Alabama.

Began Operation: August 8, 1956.

Personnel: See WBIQ, Birmingham.

WFIQ

Florence

Ch. 36

Licensee: Alabama Educational Television Commission.

Studio: See WBIQ, Birmingham.

Telephone: 205-332-4422.

Technical Facilities: Channel No. 36 (602-608 MHz). Authorized power: 589-kw visual, 58.9-kw aural. Antenna: 760-ft. above av. terrain, 538-ft. above ground, 1476-ft. above sea level.

Latitude	34°	34'	48''
Longitude	87°	46'	28''

Transmitter: 1.8-mi. N of Jonesboro.

Ownership: State of Alabama.

Began Operation: August 9, 1967.

Personnel: See WBIQ, Birmingham.

WHIQ

Huntsville

Ch. 25

Licensee: Alabama Educational Television Commission.

Studio: See WBIQ, Birmingham.

Telephone: 205-536-8450.

Technical Facilities: Channel No. 25 (536-542 MHz). Authorized power: 631-kw visual, 126-kw aural. Antenna: Horizontal, 1173-ft. above av. terrain, 339-ft. above ground, 1962-ft. above sea level.

Latitude	34°	44'	16''
Longitude	86°	32'	02''

Transmitter: 706 Reed Dr.
Ownership: State of Alabama.
Began Operation: November 15, 1965.
Personnel: See WBIQ, Birmingham.

WGIQ

Louisville
Ch. 43

Licensee: Alabama Educational Television Commission.
Studio: See WBIQ, Birmingham.
Telephone: 205-775-8846.
Technical Facilities: Channel No. 43 (644-650 MHz). Authorized power: 708-kw visual, 70.8-kw aural. Antenna: 940-ft. above av. terrain, 795-ft. above ground, 1400-ft. above sea level.

Latitude	31°	44'	00''
Longitude	85°	25'	46''

Transmitter: 0.4-mi. W of Texasville, AL.
Ownership: State of Alabama.
Began Operation: September 9, 1968.
Personnel: See WBIQ, Birmingham.

WEIQ

Mobile
Ch. 42

Licensee: Alabama Educational Television Commission.
Studio: See WBIQ, Birmingham.
Telephone: 205-438-9656.
Technical Facilities: Channel No. 42 (638-644 MHz). Authorized power: 1170-kw visual, 117-kw aural. Antenna: 600-ft. above av. terrain, 543-ft. above ground, 702-ft. above sea level.

Latitude	30°	39'	33''
Longitude	87°	53'	33''

Transmitter: Near Spanish Fort, 0.6-mi. S of U.S. Hwy. 31.
Ownership: State of Alabama.
Began Operation: November 18, 1964.
Personnel: See WBIQ, Birmingham.

WAIQ

Montgomery
Ch. 26

Licensee: Alabama Educational Television Commission.
Studio: See WBIQ, Birmingham.
Telephone: 205-832-6900. Fax: 205-251-2172.
Technical Facilities: Channel No. 26 (542-548 MHz). Authorized power: 1420-kw max. visual, 22.9-kw aural. Antenna: 600-ft. above av. terrain, 787-ft. above ground, 527-ft. above sea level.

Latitude	32°	22'	52''
Longitude	86°	17'	30''

Transmitter: Patterson Field, 1300 Upper Wetumpka Rd., Montgomery.
Ownership: State of Alabama.
Began Operation: December 18, 1962.
Personnel: See WBIQ, Birmingham.

1990 Edition

WCIQ

Mount Cheaha State Park
Ch. 7

Licensee: Alabama Educational Television Commission.
Studio: See WBIQ, Birmingham.
Technical Facilities: Channel No. 7 (174-180 MHz). Authorized power: 316-kw visual, 31.6-kw aural. Antenna: 2000-ft. above av. terrain, 574-ft. above ground, 2981-ft. above sea level.

Latitude	33°	29'	06''
Longitude	85°	48'	32''

Transmitter: Mount Cheaha, near Munford.
Ownership: State of Alabama.
Began Operation: January 7, 1955.
Personnel: See WBIQ, Birmingham.

ALASKA

KAKM

Anchorage
Ch. 7

Licensee: Alaska Public Television Inc., 2677 Providence Dr., Anchorage, AK 99508.
Studio: 2677 Providence Drive, Anchorage, AK 99508.
Telephone: 907-563-7070.
Technical Facilities: Channel No. 7 (174-180 MHz). Authorized power: 163-kw max. visual, 15.63-kw aural. Antenna: 781-ft. above av. terrain, 773-ft. above ground, 889-ft. above sea level.

Latitude	61°	25'	22''
Longitude	149°	52'	20''

Transmitter: Mile 2, Mackinzie Rd.
Satellite Earth Station: Collins, 10-meter.
Ownership: Non-profit corporation.
Began Operation: May 7, 1975.
Represented (legal): Dow, Lohnes & Albertson.

Personnel:
 ELMO SACKETT, general manager.
 FRANK MENGEL, chief engineer.
 DICK ENDERS, program manager.
 JANETTE HORVAT, business manager.
 GORDON BOLAR, development director.
 JAMES V. ALEXANDER, production manager.

KYUK-TV

Bethel
Ch. 4

Licensee: Bethel Broadcasting Inc., Box 468, Bethel, AK 99559.
Studio: Box 468, Bethel, AK 99559.
Telephone: 907-543-3131.
Technical Facilities: Channel No. 4 (66-72 MHz). Authorized power: 4.67-kw visual, 1.16-kw aural. Antenna: 200-ft. above av. terrain, 255-ft. above ground, 280-ft. above sea level.

Latitude	60°	47'	33''
Longitude	161°	46'	22''

Transmitter: 640 Radio St.
Satellite Earth Station: Collins, 10-meter; Collins, Rockwell receivers.

Public/ETV Stations—Alaska

AM Affiliate: KYUK, 5-kw, 580 kHz.

News Service: AP.

Ownership: Bethel Bcstg. Inc., 100%. Myron Nanney, pres. Also operates translators serving southwestern Alaska.

Began Operation: September 14, 1972.

Represented (legal): Wilkinson, Barker, Knauer & Quinn.

Personnel:

JERRY BRIGHAM, general manager.
BRAD HUMELSINE, chief engineer.
KIM McDONALD, program director.
JOHN McDONALD, production manager.

KUAC-TV

Fairbanks

Ch. 9

Licensee: University of Alaska, KUAC, Fairbanks, AK 99775-1420.

Studio: U. of Alaska, Theatre Bldg., Fairbanks, AK 99775-1420.

Telephone: 907-474-7491.

Technical Facilities: Channel No. 9 (186-192 MHz). Authorized power: 46.8-kw visual, 8.33-kw aural. Antenna: 500-ft. above av. terrain, 151-ft. above ground, 1451-ft. above sea level.

Latitude	64°	54'	42''
Longitude	147°	46'	38''

Transmitter: Ridge approx. 1-mi. N of Farmers Loop Rd., 4.5-mi. from Fairbanks.

Satellite Earth Station: Andrew, 10-meter; Collins receivers.

FM Affiliate: KUAC-FM, 10.5-kw, 104.7 MHz (No. 284), 440-ft.

News Services: AP, APRN, NPR.

Ownership: University of Alaska.

Began Operation: December 22, 1971.

Represented (legal): Cohn & Marks.

Personnel:

BRUCE SMITH, general manager.
DAVID L. WALSTAD, engineering director.
JOHN REISINGER, chief engineer.
GREG RUFF, program director.
ARLYS WESTFALL, business manager.
ANN DEHNER, marketing director.

KTOO-TV

Juneau

Ch. 3

Licensee: Capital Community Bcstg. Inc., 224 Fourth St., Juneau, AK 99801.

Studio: 224 Fourth St., Juneau, AK 99801.

Telephone: 907-586-1670. Fax: 907-586-3612.

Technical Facilities: Channel No. 3 (60-66 MHz). Authorized power: 2.45-kw visual, 0.49-kw aural. Antenna: Minus 1016-ft. above av. terrain, 259-ft. above ground, 308-ft. above sea level.

Latitude	58°	18'	03.80''
Longitude	134°	25'	21.30''

Transmitter: Federal Bldg., 9th & Glacier Ave., Juneau.

Satellite Earth Station: Collins, 10-meter.

FM Affiliate: KTOO-FM, 2.4-kw, 104.3 MHz (No. 282).

News Service: AP.

Ownership: Non-profit corp. Steve Nelson, chmn.; Sioux Plummer, vice chmn.; Amy Kyle, treas.; Frederick Hoskinson, Annabelle Lund & Kate Tesar, members.

Began Operation: October 1, 1978.

A-1266

Represented (legal): Schwartz, Woods & Miller.

Personnel:

STEVE NELSON, chairman.
SIOUX PLUMMER, vice chairman.
PETER A. FRID, president & general manager.
BILL LEGERE, vice president.
AMY KYLE, treasurer.
JOE AXFORD, chief engineer.
JAMES MAHAN, production director.
BETSY BRENNEMAN, program director.

ARIZONA

KAET

Phoenix

Ch. 8

Licensee: Arizona Board of Regents, Arizona State University, Tempe, AZ 85287.

Studio: Stauffer Communications Arts Bldg., Tempe, AZ 85281.

Telephone: 602-965-3506. Fax: 602-965-1000.

Technical Facilities: Channel No. 8 (180-186 MHz). Authorized power: 316-kw visual, 47.4-kw aural. Antenna: 1756-ft. above av. terrain, 308-ft. above ground, 2953-ft. above sea level.

Latitude	33°	20'	00''
Longitude	112°	03'	49''

Transmitter: South Mountain, 5-mi. S of Phoenix.

Multichannel TV Sound: Stereo and separate audio program.

Satellite Earth Stations: Collins, 10-meter; Simulstat, 5-meter; Collins, Microdyne receivers.

News Service: AP.

Ownership: Arizona State U. for the Board of Regents.

Began Operation: January 30, 1961.

Represented (legal): Schwartz, Woods & Miller.

Personnel:

CHARLES R. ALLEN, general manager.
LEE FRISCHKNECHT, assistant general manager.
DAN DURRENBERGER, station manager.
MICHAEL A. THOMSEN, telecommunications manager.
BETH VERSHURE, program manager.
GLENN TURNER, business manager.
PATRICIA A. MILLER, school service manager.
JOSEPH J. MANNING, engineering manager.
JOHN F. LANG II, development director.
BARBARA MAACK, creative services manager.
MICHAEL WONG, news director.
JOHN MARTINEZ, operations manager.

KUAS-TV

Tucson

Ch. 27

Licensee: Arizona Board of Regents, Modern Languages Bldg., Room 225, U. of Arizona, Tucson, AZ 85721.

Studio: Modern Languages Bldg., Room 225, U. of Arizona, Tucson, AZ 85721.

Telephone: 602-621-7365. Fax: 602-621-9105.

Technical Facilities: Channel No. 27 (548-554 MHz). Authorized power: 30.2-kw max. visual, 3-kw max. aural. Antenna: 573-ft. above av. terrain, 30-ft. above ground, 3125-ft. above sea level.

Latitude	32°	12'	53''
Longitude	111°	00'	21''

Transmitter: Tumamoc Hill, Tucson.

Ownership: U. of Arizona.

Began Operation: July 18, 1988.

Represented (legal): Dow, Lohnes & Albertson.

Personnel:

CEPHAS BOWLES, acting general manager.
DONALD BURGESS, station manager.
TOM BOONE, chief engineer.

KUAT-TV

Tucson

Ch. 6

Licensee: Arizona Board of Regents, U. of Arizona, Modern Languages Bldg., Tucson, AZ 85721.

Studio: Modern Languages Bldg., U. of Arizona, Tucson, AZ 85721.

Telephone: 602-621-5828.

Technical Facilities: Channel No. 6 (82-88 MHz). Authorized power: 35.5-kw visual, 3.55-kw aural. Antenna: 3635-ft. above av. terrain, 192-ft. above ground, 8722-ft. above sea level.

Latitude	32°	24'	55''
Longitude	110°	42'	54''

Transmitter: Mount Bigelow, 18-mi. NE of Tucson.

Multichannel TV Sound: Stereo only.

Satellite Earth Station: Collins, 10-meter; Rockwell, Scientific-Atlanta receivers.

AM Affiliate: KUAT, 50-kw, 1550 kHz.

FM Affiliate: KUAT-FM, 12.5-kw, 90.5 MHz (No. 213), 3580-ft.

Ownership: U. of Arizona. Dr. Henry Koffler, pres.

Began Operation: March 8, 1959.

Represented (legal): Dow, Lohnes & Albertson.

Personnel:

CEPHAS BOWLES, acting general manager.
DONALD BURGESS, assistant general manager & director of programming.
RON STEWART, director of engineering.
DORIS GROOM, development manager.
OLIVIA SMITH, program manager.
FRAN SHERLOCK, production manager.

ARKANSAS

KETG

Arkadelphia

Ch. 9

Licensee: Arkansas ETV Commission, 350 S. Donaghey St., Box 1250, Conway, AR 72032.

Studio: See KETS, Little Rock.

Technical Facilities: Channel No. 9 (186-192 MHz). Authorized power: 316-kw visual, 31.6-kw aural. Antenna: 1066-ft. above av. terrain, 1110-ft. above ground, 1340-ft. above sea level.

Latitude	33°	54'	26''
Longitude	93°	06'	46''

Transmitter: 2-mi. SE of Gurdon, AR.

Satellite Earth Stations: In operation.

Ownership: Arkansas ETV Commission.

Began Operation: October 2, 1976.

Personnel: See KETS, Little Rock.

1990 Edition

KUAT-TV is a market leader with



6939 Power Inn Road
Sacramento, CA 95828
916-383-1177

See our ad on Page C-115

KAFT

Fayetteville

Ch. 13

Licensee: Arkansas ETV Commission, 350 S. Donaghey St., Box 1250, Conway, AR 72032.

Studio: See KETS, Little Rock.

Technical Facilities: Channel No. 13 (210-216 MHz). Authorized power: 316-kw visual, 31.6-kw aural. Antenna: 1680-ft. above av. terrain, 1138-ft. above ground, 3449-ft. above sea level.

Latitude	35°	48'	53''
Longitude	94°	01'	41''

Transmitter: 5.7-mi. NE of Winslow.

Satellite Earth Stations: In operation.

Ownership: Arkansas ETV Commission.

Began Operation: September 18, 1976.

Personnel: See KETS, Little Rock.

KTEJ

Jonesboro

Ch. 19

Licensee: Arkansas ETV Commission, 350 S. Donaghey St., Box 1250, Conway, AR 72032.

Studio: See KETS, Little Rock.

Technical Facilities: Channel No. 19 (500-506 MHz). Authorized power: 1232-kw max. visual, 123-kw max. aural. Antenna: 1020-ft. above av. terrain, 945-ft. above ground, 1345-ft. above sea level.

Latitude	35°	54'	14''
Longitude	90°	46'	14''

Transmitter: 1.6-mi. E of Bono, AR.

Satellite Earth Stations: In operation.

Ownership: Arkansas ETV Commission.

Began Operation: May 1, 1976.

Personnel: See KETS, Little Rock.

KETS

Little Rock

Ch. 2

Licensee: Arkansas ETV Commission, 350 S. Donaghey St., Box 1250, Conway, AR 72032.

Studio: 350 S. Donaghey St., Conway, AR 72032.

Telephones: 501-682-2386; 501-450-1727. Fax: 501-329-1674.

Technical Facilities: Channel No. 2 (54-60 MHz). Authorized power: 100-kw visual, 10-kw aural. Antenna: 1781-ft. above av. terrain, 1775-ft. above ground, 2047-ft. above sea level.

Latitude	34°	28'	23''
Longitude	92°	12'	11''

Transmitter: U.S. Hwy. 65, 2-mi. N of Redfield, AR.

Satellite Earth Station: Collins, 10-meter; Collins receivers.

Ownership: Arkansas ETV Commission. George Campbell, chmn.; Rochelle Betton, secy.

Public/ETV Stations—Arkansas

Began Operation: December 4, 1966.

Represented (legal): Dow, Lohnes & Albertson.

Personnel:

SUSAN HOWARTH, executive director.
JOHN CHEEK, educational director.
LARRY FOLEY, program director.
GARY SCHULTZ, director of engineering.
TED DOUGLAS, promotion & marketing director.
DONNA SMITH, business manager.

KEMV

Mountain View

Ch. 6

Licensee: Arkansas ETV Commission, 350 S. Donaghey St., Box 1250, Conway, AR 72032.

Studio: See KETS, Little Rock.

Technical Facilities: Channel No. 6 (82-88 MHz). Authorized power: 100-kw visual, 10-kw aural. Antenna: 1390-ft. above av. terrain, 995-ft. above ground, 2515-ft. above sea level.

Latitude	35°	48'	47''
Longitude	92°	17'	24''

Transmitter: 1.5-mi. NNE of Fox, AR.

Satellite Earth Stations: In operation.

Ownership: Arkansas ETV Commission.

Began Operation: November 16, 1980.

Personnel: See KETS, Little Rock.

KLEP

Newark

Ch. 17

Licensee: Newark Public Schools, Hwy. 233, Newark, AR 72562.

Studio: Newark Public Schools, Hwy. 233, Newark, AR 72562.

Telephone: 501-799-8691.

Technical Facilities: Channel No. 17 (488-494 MHz). Authorized power: 14.9-kw max. visual, 1.49-kw max. aural. Antenna: 530-ft. above av. terrain, 455-ft. above ground, 848-ft. above sea level.

Latitude	35°	43'	25''
Longitude	91°	26'	40''

Transmitter: Hwy. 233, 1.5-mi. N of Newark.

Ownership: Newark Public Schools. Bobby R. DePoyster, superintendent.

Began Operation: June 17, 1985.

Represented (engineering): E. Harold Munn Jr. & Associates Inc.

Personnel:

FRED AHLBORN, general manager.

CALIFORNIA

KRCB-TV

Cotati

Ch. 22

Licensee: Rural California Bcstg. Corp., 5850 Labath Ave., Rohnert Park, CA 94927.

Studio: 5850 Labath Ave., Rohnert Park, CA 94927.

Telephones: 707-585-8522; 415-883-2322.

A-1268

Technical Facilities: Channel No. 22 (518-524 MHz). Authorized power: 68.2-kw max. visual, 6.82-kw max. aural. Antenna: 1928-ft. above av. terrain, 76-ft. above ground, 2520-ft. above sea level.

Latitude	38°	20'	54''
Longitude	122°	34'	37''

Transmitter: Sonoma Mountain Rd. 3.1-mi. WSW of Glen Ellen.

Satellite Earth Station: SatCom, 7-meter C-band; Scientific-Atlanta receivers.

Ownership: Rural California Bcstg. Corp., 100%; non-profit corp. Principals: Leroy Lounibos, pres.; Marc Libarie, v.p.; Mildred Howie, secy.; Dave Martinelli, treas.

Began Operation: December 2, 1984.

Personnel:

NANCY DOBBS, general manager.
DAWN EISLER-SMITH, station manager.
LEANA SIMS, chief engineer.
LESLIE SWANSON, development director.

KEET

Eureka

Ch. 13

Licensee: Redwood Empire Public TV Inc., Box 13, Eureka, CA 95502.

Studio: 7246 Humboldt Hill Rd., Eureka, CA 95501.

Telephone: 707-445-0813.

Technical Facilities: Channel No. 13 (210-216 MHz). Authorized power: 181.2-kw visual, 16.4-kw aural. Antenna: 1690-ft. above av. terrain, 300-ft. above ground, 2989-ft. above sea level.

Latitude	40°	43'	36''
Longitude	123°	58'	19''

Transmitter: Barry Ridge, 10.8-mi. SE of Eureka.

Multichannel TV Sound: Stereo only.

Satellite Earth Station: Collins, 10-meter C-band; Collins receivers.

Ownership: Non-profit corp.

Began Operation: April 14, 1969.

Personnel:

ST. CLAIR B. ADAMS, general manager.
JOEL HOUSEHOLTER, chief engineer.
KAREN BARNES, program director.
MARK BUCKLEY, production manager.
KEN CROUCH, promotion director.
DEBBIE KAWAS, business manager.

KMTF

Fresno

Ch. 18

Licensee: KMTF Channel 18 Inc., 733 L St., Fresno, CA 93721.

Studio: 733 L St., Fresno, CA 93721.

Technical Facilities: Channel No. 18 (494-500 MHz). Authorized power: 562-kw visual, 112-kw aural. Antenna: 2220-ft. above av. terrain, 245-ft. above ground, 3641-ft. above sea level.

Latitude	36°	44'	45''
Longitude	119°	16'	52''

Transmitter: Bear Mountain, 28-mi. E of Fresno.

Satellite Earth Station: Andrew, 10-meter C-band; Collins, Rockwell receivers.

Ownership: Non-stock, non-profit corp. William Lyles, chmn.; Mary Louise Vivier, vice chmn.; Carolyn Golden, secy.; John Wissler, financial officer.

Began Operation: April 10, 1977.

Personnel:

COLIN OUGHERTY, general manager.
JEANNINE ROWE, development director.
JOHN C. WHITE, program director.
BRIAN ZIEGLER, public affairs director.
RODGER HIXON, chief engineer.
JOYCE WEISS, business manager.

KOCE-TV

Huntington Beach

Ch. 50

Licensee: Board of Trustees, Coast Community College, 1370 Adams Ave., Costa Mesa, CA 92626.

Studio: 15751 Gothard St., Huntington Beach, CA 92647.

Telephone: 714-895-5623.

Technical Facilities: Channel No. 50 (686-692 MHz). Authorized power: 2750-kw max. & 290-kw horizontal visual, 295-kw max. & 295-kw horizontal aural. Antenna: 1090-ft. above av. terrain, 254-ft. above ground, 1590-ft. above sea level.

Latitude	33°	58'	19''
Longitude	117°	56'	57''

Transmitter: Skyline Dr. in Puente Hills, 3-mi. N of La Habra.

Satellite Earth Station: Collins, 10-meter C-band; Collins, Scientific-Atlanta receivers.

Ownership: Coast Community College District. Walt Howald, pres., board of trustees.

Began Operation: November 20, 1972.

Represented (legal): Tierney & Swift.

Represented (engineering): Hammett & Edison Inc.

Personnel:

WALT HOWALD, president, board of trustees.
DON SINEX, chief engineer.
ROBERT C. MOFFETT, director, engineering/operations.
SANDEE HARDEN, assistant to the station manager.
JIM SLOCUM, director, business services.
ROBERTA SMITH, program director.
JUDE SCHAEFER, promotion director.

KCET

Los Angeles

Ch. 28

Licensee: Community TV of Southern California, 4401 Sunset Blvd., Los Angeles, CA 90027.

Studio: 4401 Sunset Blvd., Los Angeles, CA 90027.

Telephone: 213-666-6500. TWX: 910-321-4396.

Technical Facilities: Channel No. 28 (554-560 MHz). Authorized power: 2450-kw max. & 148-kw horizontal visual, 240-kw max. & 14.8-kw horizontal aural. Antenna: Directional, 3040-ft. above av. terrain, 363-ft. above ground, 6022-ft. above sea level.

Latitude	34°	13'	26''
Longitude	118°	03'	44''

Transmitter: Mount Wilson.

Multichannel TV Sound: Stereo and separate audio program.

Satellite Earth Stations: Andrew, 10-meter C-band; Hughes, 5-meter C-band; Collins, Hughes, Rockwell receivers.

Ownership: Non-profit corp. William H. Kobin, pres. & chief exec. officer; J. Patrick Whaley, secy.; Keith Larson, treas.

Began Operation: September 28, 1964.

Represented (legal): Arent, Fox, Kintner, Plotkin & Kahn.

Represented (engineering): Hammett & Edison Inc.

Personnel:

WILLIAM H. KOBIN, president & chief executive officer.
DONALD YOUPA, executive vice president.
NANCY RISHAGEN, senior vice president, human resources & planning.

GLENN SCHROEDER, senior vice president & general counsel.
GARY FERRELL, senior vice president, finance & chief financial officer.
PHYLIS GELLER, senior vice president, national productions.
STEPHEN KULCZYCKI, senior vice president & station manager.
DAVID CRIPPENS, senior vice president, educational enterprises.
WILLIAM LANDERS, vice president, engineering & operations.
EDWARD MORENO, vice president, community services.
BARBARA GOEN, vice president of public information.
HAL SMEDER, director of technical operations.
TOM THOMPSON, executive producer, news & public affairs.
BONNIE WININGS, director of viewer marketing.
JACQUELINE KAIN, director of broadcasting.
TIMOTHY CONROY, vice president, mktg. & business development.

KLCS

Los Angeles

Ch. 58

Grantee: Los Angeles Unified School District, Box 3307, Los Angeles, CA 90051.

Studio: 1061 W. Temple, Los Angeles, CA 90012.

Telephone: 213-625-6958.

Technical Facilities: Channel No. 58 (734-740 MHz). Authorized power: 1910-kw max. & 550-kw horizontal visual, 110-kw horizontal aural. Antenna: 2870-ft. above av. terrain, 180-ft. above ground, 5836-ft. above sea level.

Latitude	34°	13'	26''
Longitude	118°	03'	45''

Transmitter: Mount Wilson.

Satellite Earth Stations: In operation; Scientific-Atlanta receivers.

Ownership: City Board of Education.

Began Operation: November 5, 1973.

Represented (legal): Cohn & Marks.

Personnel:

PATRICIA PRESCOTT MARSHALL, general manager.
PELHAM HENRY, special assistant to general manager.
JOHN RUSSELL, chief engineer.
ELAINE DANNY, program director.
MARY FRANCISCO, business manager.
LOWELL THOMAS, marketing director.
SABRINA FAIR THOMAS, manager of program scheduling.

KIXE-TV

Redding

Ch. 9

Licensee: Northern California Educational TV Assn. Inc., 603 N. Market St., Redding, CA 96003.

Studios: 603 N. Market St., Redding, CA 96003; 319 Main St., Chico, CA 95928.

Mailing Address: Box 9, Redding, CA 96099.

Telephone: 916-243-5493. Fax: 916-243-7443.

Technical Facilities: Channel No. 9 (186-192 MHz). Authorized power: 115-kw visual, 12-kw aural. Antenna: 3590-ft. above av. terrain, 99-ft. above ground, 6308-ft. above sea level.

Latitude	40°	36'	09''
Longitude	122°	39'	01''

Transmitter: Shasta-Bally.

Satellite Earth Station: Andrew, 10-meter C-band; Rockwell, Scientific-Atlanta receivers.

Ownership: Non-profit association. Maynard Tescher, pres., board of directors.

Began Operation: October 5, 1964.

Represented (legal): Schwartz, Woods & Miller.

Public/ETV Stations—California

Personnel:

VICTOR HOGSTROM, general manager.
BRANTLEY HUNTER, station engineer.
MYRON TISDEL, program director.
MILTON GREAVES, news director.
PENNY WEBB, promotion director.
LOIS ULBERG, business manager.
KRISTIN SANTILENA, marketing director.

KVIE

Sacramento-Stockton

Ch. 6

Licensee: KVIE Inc., Box 6, Sacramento, CA 95812.

Studio: 2480 Garden Hwy., Sacramento, CA 95833.

Mailing Address: Box 6, Sacramento, CA 95812.

Telephone: 916-929-5843. **Fax:** 916-444-3375.

Technical Facilities: Channel No. 6 (82-88 MHz). Authorized power: 100-kw visual, 10-kw aural. Antenna: 1861-ft. above av. terrain, 1869-ft. above ground, 1871-ft. above sea level.

Latitude	38°	16'	18''
Longitude	121°	30'	18''

Transmitter: 1400 Twin Cities Rd., Walnut Grove, CA.

Multichannel TV Sound: Stereo and separate audio program.

Satellite Earth Station: Collins, 10-meter C-band; Collins, Drake receivers.

Ownership: Non-profit corporation.

Began Operation: February 23, 1959.

Represented (legal): Dow, Lohnes & Albertson.

Personnel:

JOHN HERSHBERGER, president & general manager.
NICKI SHEARER, vice president for development.
JOHN C. O'DONNELL, vice president for operations & engineering.
JAN TILMON, vice president for programming.

KVCR-TV

San Bernardino

Ch. 24

Licensee: San Bernardino Community College District, 631 S. Mount Vernon Ave., San Bernardino, CA 92410.

Studio: 701 S. Mount Vernon Ave., San Bernardino, CA 92410.

Telephone: 714-888-6511.

Technical Facilities: Channel No. 24 (530-536 MHz). Authorized power: 1318-kw max. & 991-kw horizontal visual, 131.8-kw max. & 99.1-kw horizontal aural. Antenna: 1641-ft. above av. terrain, 213-ft. above ground, 3166-ft. above sea level.

Latitude	33°	57'	57''
Longitude	117°	17'	05''

Transmitter: Approx. 1.5-mi. NE of Box Springs.

Satellite Earth Station: Collins, 10-meter; Collins receivers.

FM Affiliate: KVCR, 24.5-kw, 91.9 MHz (No. 220), 120-ft.

News Services: PBS, UPI.

Ownership: Non-profit organization. Charles Beeman, chairman; Otto Roemmich, chancellor.

Began Operation: September 11, 1962.

Represented (legal): Tierney & Swift.

Personnel:

THOMAS LITTLE, general manager.
LEW WARREN, director of programming & operations.
KEN KENDALL, chief engineer.
PATTY HUTCHISON, community service director.

A-1270

DON LEIFFER, publicity director.
AL GONDOS, production manager.
DAVE HINMAN, development director.

KPBS-TV

San Diego

Ch. 15

Licensee: Board of Trustees, The California State University for San Diego University.

Studio: San Diego State University, San Diego, CA 92182.

Mailing Address: 5164 College Ave., San Diego, CA 92115.

Telephones: 619-594-1515; 619-265-6489, engineering.

Telex: 446582. **Fax:** 619-265-6417.

Technical Facilities: Channel No. 15 (476-482 MHz). Authorized power: 3020-kw max. visual, 302-kw max. aural. Antenna: 2010-ft. above av. terrain, 224-ft. above ground, 2791-ft. above sea level.

Latitude	32°	41'	47''
Longitude	116°	56'	07''

Transmitter: Mount San Miguel, 13-mi. E of San Diego.

Multichannel TV Sound: Stereo only.

Satellite Earth Stations: Andrew, 10-meter C-band; Anixter-Mark, 5-meter C-band; Comtech, 3.8-meter Ku-band; Collins, Scientific-Atlanta, Standard Communications receivers.

FM Affiliate: KPBS-FM, 1.75-kw, 89.5 MHz (No. 208), 1902-ft.

News Service: UPI.

Ownership: The Board of Trustees, The California State University for San Diego State U.

Began Operation: June 25, 1967.

Represented (legal): Bryan, Cave, McPheeters & McRoberts.

Personnel:

PAUL J. STEEN, general manager.
BRADFORD B. WARNER, program manager.
DONALD R. MARTIN, telecommunications manager.
GLORIA PENNER SNYDER, director of television program production.
HORST BRUENJES, administration manager.
JOHN B. FOLSOM, engineering manager.
WILLIAM HAUGHT, chief engineer.
PATRICIA FINN, promotion director.
SUSAN DUTTON, development manager.

KQEC

San Francisco

Ch. 32

Licensee: KQED Inc., 500 Eighth St., San Francisco, CA 94103.

Studio: 500 Eighth St., San Francisco, CA 94103.

Telephone: 415-864-2000. **Fax:** 415-553-2241.

Technical Facilities: Channel No. 32 (578-584 MHz). Authorized power: 1333-kw max. & 513-kw horizontal visual, 132-kw max. aural. Antenna: 1670-ft. above av. terrain, 980-ft. above ground, 1810-ft. above sea level.

Latitude	37°	45'	20''
Longitude	122°	27'	05''

Transmitter: Mount Sutro, San Francisco.

Ownership: KQED Inc.

Began Operation: March 9, 1954 as a commercial station. Left air June 21, 1958; resumed operation Feb. 16, 1966. After purchase by Metromedia, left air again, resumed July 1, 1968. FCC approved gift to present owner by Metromedia Sept. 9, 1970 (*Television Digest*, Vol. 10:20, 37). Resumed operation June 28, 1971. Left air Aug. 23, 1972. Resumed operation Jan. 1, 1977.

Represented (legal): Dow, Lohnes & Albertson.

Personnel: See KQED, San Francisco.

KQED

San Francisco

Ch. 9

Licensee: KQED Inc., 500 Eighth St., San Francisco, CA 94103.

Studio: 500 Eighth St., San Francisco, CA 94103.

Telephone: 415-864-2000. **Fax:** 415-553-2241.

Technical Facilities: Channel No. 9 (186-192 MHz). Authorized power: 316-kw visual, 63.2-kw aural. Antenna: 1670-ft. above av. terrain, 980-ft. above ground, 1810-ft. above sea level.

Latitude	37°	45'	20''
Longitude	122°	27'	05''

Transmitter: Mount Sutro, San Francisco.

Satellite Earth Station: Collins, 10-meter C-band; Collins, Scientific-Atlanta receivers.

FM Affiliate: KQED-FM, 110-kw, 88.5 MHz (No. 203), 1270-ft.

News Service: AP.

Ownership: KQED Inc. Walter K. Morris, chmn.; Robert L. Green, vice-chmn.; Josefina C. Baltodano, secy.

Began Operation: April 2, 1954.

Represented (legal): Dow, Lohnes & Albertson.

Personnel:

ANTHONY S. TIANO, president & general manager.
 EUGENE S. ZASTROW, executive vice president & director of engineering.
 ROBERT A. JOHNSTON JR., chief financial officer.
 NATAN KATZMAN, vice president & TV stations manager.
 CHRISTOPHER S. DANN, vice president, marketing & development.
 BEVERLY ORNSTEIN, director, current affairs.
 MILTON CHEN, director, instructional television services.
 SUSAN McCORMICK, publisher, San Francisco Focus Magazine.
 JAMES SCALEM, program director.
 GAYLE YAMADA, director, cultural programming.

KTEH

San Jose

Ch. 54

Licensee: KTEH-TV Foundation, 100 Skyport Dr., San Jose, CA 95115.

Studio: 100 Skyport Dr., San Jose, CA 95115.

Telephone: 408-998-5554.

Technical Facilities: Channel No. 54 (710-716 MHz). Authorized power: 661-kw max. visual, 132-kw max. aural. Antenna: 1922-ft. above av. terrain, 137-ft. above ground, 2707-ft. above sea level.

Latitude	37°	29'	07''
Longitude	121°	51'	57''

Transmitter: Monument Peak, 10-mi. N of San Jose.

Ownership: KTEH-TV Foundation, non-profit corp. Emery H. Rogers, chmn.; Richard P. Napoli, vice chmn.; Thomas E. Fanella, pres.; Pete Whitman, secy.

Began Operation: October 19, 1964.

Represented (legal): Schwartz, Woods & Miller.

Personnel:

THOMAS FANELLA, president & general manager.
 KAY INGRAM, broadcasting director.
 FRANK FOGUE, chief engineer.
 NANCY BALDACCI, traffic specialist.
 KAREN ROBERTS, program manager.
 CHERYL WALTER, finance manager.

KCSM-TV

San Mateo-San Francisco

Ch. 60

Licensee: San Mateo County Community College District, 1700 W. Hillsdale Blvd., San Mateo, CA 94402.

Studio: 1700 W. Hillsdale Blvd., San Mateo, CA 94402.

Telephones: 415-574-6202; 415-574-6586.

Technical Facilities: Channel No. 60 (746-752 MHz). Authorized power: 1550-kw visual, 155-kw aural. Antenna: 1210-ft. above av. terrain, 181-ft. above ground, 752-ft. above sea level.

Latitude	37°	41'	07''
Longitude	122°	26'	01''

Transmitter: Mount San Bruno, San Francisco.

FM Affiliate: KCSM, 14-kw, 91.1 MHz (No. 216), 330-ft.

News Service: AP.

Ownership: Public educational institution. Glenn P. Smith, chancellor; Dr. Lois Callahan, pres.

Began Operation: October 12, 1964.

Represented (legal): Tierney & Swift.

Represented (engineering): Hammett & Edison Inc.

Personnel:

RICHARD ZANARDI, acting general manager.
 JULIE JACOB, program director.
 FRANCIS J. MORGAN, chief engineer.
 NEDRA MOORE, traffic director.
 JIM THRELKELD, production manager.
 CLAIRE MACK, community affairs.

KNXT

Visalia

Ch. 49

Licensee: Diocese of Fresno Education Corp., 1550 N. Fresno St., Fresno, CA 93703.

Studios: 1550 N. Fresno St., Fresno, CA 93703; 520 N. Church St., Visalia, CA 93291.

Telephone: 209-486-4949.

Technical Facilities: Channel No. 49 (680-686 MHz). Authorized power: 2150-kw max. visual, 215-kw max. aural. Antenna: 2738-ft. above av. terrain, 170-ft. above ground, 5886-ft. above sea level.

Latitude	36°	17'	14''
Longitude	118°	50'	17''

Transmitter: Section 9, R28E, T18S, Visalia.

Satellite Earth Stations: Comtech, 5-meter; Prodelln, 4-meter; Comtech, 3.6-meter; M/A-Com, Microdyne receivers.

News Service: CNN Headline News.

Ownership: Non-profit corp. Joseph J. Madera, pres.; J. Wayne Hayes, v.p.; John Esquivel secy-treas.

Began Operation: November 2, 1986.

Represented (legal): Reed, Smith, Shaw & McClay.

Represented (engineering): Serge Bergen.

Personnel:

MARVIN G. HARRISON, general manager.
 ROSA MARIA GENDRON, traffic director.
 STEVE LeBEL, engineering director.
 MICHAEL JORDAN, program director.
 BETTY GERARDIN, special events coordinator.

Public/ETV Stations—Colorado

COLORADO

KBDI-TV

Broomfield

Ch. 12

Licensee: Front Range Educational Media Corp., Box 1740, Denver, CO 80201.

Studio: 1531 Stout St., Denver, CO 80202.

Telephone: 303-825-1212.

Technical Facilities: Channel No. 12 (204-210 MHz). Authorized power: 229-kw visual, 22.9-kw aural. Antenna: 2420-ft. above av. terrain, 66-ft. above ground, 11,496-ft. above sea level.

Latitude	39°	40'	55''
Longitude	105°	29'	49''

Transmitter: Squaw Mountain, 4-mi. S of Idaho Springs.

Satellite Earth Station: Prodelin, 4.5-meter C-band; M/A-Com, Scientific-Atlanta receivers.

Ownership: Non-profit corp. Nancy Bell, pres.; Barbara Jones, secy.

Began Operation: February 22, 1980.

Represented (legal): Mintz, Levin, Cohn, Ferris, Glovsky & Popeo.

Personnel:

TED KRICHELS, general manager.
DALE KIRSTEIN, director of engineering & operations.
NICK FRAZER, program manager.

KRMA-TV

Denver

Ch. 6

Licensee: Council for Public Television, Channel 6 Inc., 1261 Glenarm Place, Denver, CO 80204-9972.

Studio: 1261 Glenarm Place, Denver, CO 80204-9972.

Telephone: 303-892-6666. **Fax:** 303-825-5844.

Technical Facilities: Channel No. 6 (82-88 MHz). Authorized power: 100-kw visual, 32.7-kw aural. Antenna: 880-ft. above av. terrain, 210-ft. above ground, 7676-ft. above sea level.

Latitude	39°	43'	47''
Longitude	105°	14'	59''

Transmitter: 2.5-mi. SW of center of Golden on Lookout Mountain.

Multichannel TV Sound: Stereo only.

Satellite Earth Stations: Andrew, 10-meter C-band; Comsert, 1.5-meter Ku-band; Collins, General Instrument, Scientific-Atlanta receivers.

Ownership: Channel 6 Inc., non-profit corp. Carle Stenmark, chmn.; Thomas Gibson, vice chmn.; Kenneth Doyle, treas.; Suzie Robinson, secy.

Began Operation: January 30, 1956.

Represented (legal): Dow, Lohnes & Albertson.

Represented (engineering): Kessler & Gehman Associates Inc.

Personnel:

DONALD D. JOHNSON, president & general manager.
TRUDY FOWLER, director of development & marketing.
RONALD K. SALAK, director of programming & production.
KEITH E. SWANSON, director of administration & finance.
MICHAEL C. HALPIN, director of operations.
DON KINNEY, senior producer, public affairs.
SCOTT F. SCHEEL, director of engineering.
BILL THORN, promotion director.
DONNA R. SANFORD, assistant program manager.

KWBI-TV

Denver

Ch. 41

Licensee: Colorado Christian University, 16075 W. Belleview Ave., Morrison, CO 80465-9698.

Studio: 16075 W. Belleview Ave., Morrison, CO 80465-9698.

Telephone: 303-697-5924.

Technical Facilities: Channel No. 41 (632-638 MHz). Authorized power: 741-kw max. visual, 74.1-kw max. aural. Antenna: 1153-ft. above av. terrain, 45-ft. above ground, 8010-ft. above sea level.

Latitude	39°	35'	59''
Longitude	105°	12'	35''

Transmitter: 0.6-mi. E of Turkey Creek Canyon Rd., near Indian Hills.

Satellite Earth Stations: Paraclipse, 3-meter C-band; 3-meter C-band; Echosphere receivers.

FM Affiliate: KWBI(FM), 91.1 MHz, 100 kw, 1,184-ft.

News Service: CNN Headline News.

Ownership: Non-profit corp. Gerald Stafford, chmn.; Kenel J. Touryan, vice chmn.; Keith Williams, secy.; Roland Hieb, treas.

Began Operation: August 20, 1988.

Represented (engineering): Vir James, P.C., Broadcast Engineering.

Personnel:

MICHAEL K. BRINKS, general manager.
AL STEWART, chief engineer.
SHELLY FROHS, promotion director.

KTSC

Pueblo-Colorado Springs

Ch. 8

Licensee: University of Southern Colorado, Pueblo, CO 81001.

Studio: 2200 Bonforte Blvd, Pueblo, CO 81001-4901.

Telephone: 303-543-8800.

Technical Facilities: Channel No. 8 (180-186 MHz). Authorized power: 316-kw visual, 63.1-kw aural. Antenna: 1224-ft. above av. terrain, 977-ft. above ground, 6195-ft. above sea level.

Latitude	38°	22'	24''
Longitude	104°	33'	27''

Transmitter: Baculite Mesa, 8-mi. NE of Pueblo.

Satellite Earth Station: Collins, 10-meter; Rockwell receivers.

Ownership: State university.

Began Operation: February 3, 1971.

Personnel:

GREGORY B. SINN, general manager.
TOM AUJE, chief engineer.
CHARLES BARKER, traffic manager.
JACK DeBLASI, development specialist.
RON WEEKES, production supervisor.

CONNECTICUT

WEDW

Bridgeport

Ch. 49

Licensee: Connecticut Educational Telecommunications Corp., 240 New Britain Ave., Hartford, CT 06106.

Studio: 250 Harbor Dr., Box 10210, Stamford, CT 06904-2210.

Telephone: 203-965-6080.

Technical Facilities: Channel No. 49 (680-686 MHz). Authorized power: 1950-kw max. visual. Antenna: 730-ft. above av. terrain, 476-ft. above ground, 1007-ft. above sea level.

Latitude	41°	16'	43''
Longitude	73°	11'	08''

Transmitter: Booth Hill, 6.9-mi. N of Bridgeport center.

Satellite Earth Stations: In operation; Scientific-Atlanta receivers.

News Service: AP.

Ownership: See WEDH, Hartford, CT.

Began Operation: December 17, 1967.

Represented (legal): Dow, Lohnes & Albertson.

Represented (engineering): Harold Dorschug.

Personnel:

JERRY FRANKLIN, president & chief executive officer.
 DEAN HOKE, general manager.
 GLENN BROWN, director of broadcast operations.
 WAYNE ESTABROOKS, chief engineer.
 SHIRLY HANER, director of public information.
 MERCER FIELD, director of development.

WEDH

Hartford

Ch. 24

Licensee: Connecticut Educational Telecommunications Corp., 240 New Britain Ave., Hartford, CT 06106.

Studio: 240 New Britain Ave., Hartford, CT 06106.

Telephone: 203-278-5310.

Technical Facilities: Channel No. 24 (530-536 MHz). Authorized power: 817-kw max. & 685-kw horizontal visual, 83-kw max. & 69.2-kw horizontal aural. Antenna: 855-ft. above av. terrain, 455-ft. above ground, 1158-ft. above sea level.

Latitude	41°	46'	27''
Longitude	72°	48'	20''

Transmitter: Deercliff Rd., Avon, CT.

Multichannel TV Sound: Stereo only.

Satellite Earth Stations: Transmit/receive Collins, 10-meter; Collins, M/A-Com, Scientific-Atlanta receivers.

Ownership: Connecticut Public Broadcasting Inc., non-profit organization. Also operates WEDW, Bridgeport; WEDN, Norwich & WEDY, New Haven, CT.

Began Operation: October 1, 1962.

Represented (legal): Schwartz, Woods & Miller.

Personnel:

JERRY FRANKLIN, president & chief executive officer.
 ALFRED STEEL JR., director, development & financial affairs.
 SHARON BLAIR, director of program development.
 LARRY RIFKIN, director of programming & public relations.
 FRANCIS ABRAMOWICZ, director of broadcasting/engineering.
 JOHN W. KEAN, manager, technical planning.

WEDY

New Haven

Ch. 65

Licensee: Connecticut Educational Telecommunications Corp., 240 New Britain Ave., Hartford, CT 06106.

Studio: See WEDH, Hartford.

1990 Edition

KWBI-TV is a market leader with



6939 Power Inn Road
 Sacramento, CA 95828
 916-383-1177

See our ad on Page C-115

Technical Facilities: Channel No. 65 (776-782 MHz). Authorized power: 7.87-kw max. & 4.47-kw horizontal visual, 0.89-kw max. & 0.5-kw horizontal aural. Antenna: 270-ft. above av. terrain, 106-ft. above ground, 446-ft. above sea level.

Latitude	41°	19'	42''
Longitude	72°	54'	25''

Transmitter: East Rock Park, New Haven.

Satellite Earth Stations: Transmit/receive Collins; M/A-Com, Scientific-Atlanta receivers.

Ownership: See WEDH, Hartford, CT.

Began Operation: December 1, 1974.

Personnel: See WEDH, Hartford.

WEDN

Norwich

Ch. 53

Licensee: Connecticut Educational Telecommunications Corp., 240 New Britain Ave., Hartford, CT 06106.

Studio: See WEDH, Hartford.

Technical Facilities: Channel No. 53 (704-710 MHz). Authorized power: 801.64-kw max. & 737.86-kw horizontal visual, 80.16-kw max. & 73.78-kw horizontal aural. Antenna: 680-ft. above av. terrain, 460-ft. above ground, 995-ft. above sea level.

Latitude	41°	31'	11''
Longitude	72°	10'	04''

Transmitter: 3.2-mi. S of Fitchville, CT.

Satellite Earth Station: Transmit/receive Collins; M/A-Com, Scientific-Atlanta receivers.

Ownership: See WEDH, Hartford, CT.

Began Operation: March 5, 1967.

Personnel: See WEDH, Hartford.

DELAWARE

WDPB

Seaford

Ch. 64

Licensee: WHYY Inc., 5th & Scott Sts., Wilmington, DE 19805.

Studio: See WHYY-TV, Wilmington.

Telephone: 302-575-1515. Telex: 910-240-9481.

Technical Facilities: Channel No. 64 (770-776 MHz). Authorized power: 191-kw max. visual, 19.1-kw max. aural. Antenna: 650-ft. above av. terrain, 657-ft. above ground, 666-ft. above sea level.

Latitude	38°	39'	15''
Longitude	75°	36'	42''

Transmitter: 6.9-mi. N of Laurel Airport on Virginia Ave., Seaford.

Ownership: WHYY Inc. Allan Campbell, chmn.

Began Operation: December 4, 1981. Assignment of license from Delaware Citizens Committee to WHYY Inc. granted February 28, 1986.

Public/ETV Stations—Delaware

Represented (legal): Schwartz, Woods & Miller.

Personnel:

RAY FANTINI, engineer.
See also WHY-TV, Wilmington, DE.

WHYY-TV

Wilmington

Ch. 12

Licensee: WHYY Inc., 150 N. 6th St., Philadelphia, PA 19106.

Studios: 5th & Scott Sts., Wilmington, DE 19805; 150 N. 6th St., Philadelphia, PA 19106.

Telephones: 215-351-1200; 302-575-1515. **Telex:** 910-240-9481.

Fax: 215-351-0398.

Technical Facilities: Channel No. 12 (204-210 MHz). Authorized power: 309-kw visual, 30.9-kw aural. Antenna: 960-ft. above av. terrain, 1022-ft. above ground, 1369-ft. above sea level.

Latitude	40°	02'	30"
Longitude	75°	14'	24"

Transmitter: Roxborough Antenna Farm, Domino Lane & Umbria Ave., Philadelphia, PA.

Multichannel TV Sound: Stereo only.

Satellite Earth Stations: Collins, 10-meter Ku & C-band; ChannelMaster, 4-meter C-band; Collins, ChannelMaster receivers.

FM Affiliate: WHYY-FM, 13.5-kw, 90.9 MHz (No. 215), 1131-ft.

News Service: AP.

Ownership: Non-profit corporation composed of business, civic, educational & cultural representatives in the Greater Philadelphia, New Jersey & Delaware areas. Alan Campbell, chmn.

Began Operation: September 12, 1963.

Represented (legal): Schwartz, Woods & Miller.

Personnel:

FREDERICK BREITENFELD JR., president.
ROGER G. HALL, senior vice president, corporate development.
ROBERT C. ALTMAN, vice president, marketing & development.
NESSA FORMAN, vice president, communications.
ROBERT PRINDIBLE, vice president, finance.
DAVID A. OTHMER, vice president & television station manager.
D. BRADFORD SPEAR, vice president & radio station manager.
WILLIAM WEBER, vice president, engineering & technical operations.
HAROLO M. PARSONS JR., manager of operations.
ARTHUR ELLIS, associate director, public information.
JOHN C. DORAN, chief engineer.
NANCY KARIBJANIAN, news director.
MICHAEL QUATTRONE, program director.
SUSAN GREATOREX, promotion director.
PAT MELLER, controller.
KATHY McCANN, facilities.

DISTRICT OF COLUMBIA

WETA-TV

Washington

Ch. 26

Licensee: Greater Washington Educational Telecommunications Assn., Box 2626, Washington, DC 20013.

Studio: 3620 27th St. S, Arlington, VA 22206.

Telephone: 703-998-2600. **Fax:** 703-824-8343.

Technical Facilities: Channel No. 26 (542-548 MHz). Authorized power: 2250-kw max. & 1618-kw horizontal visual, 225-kw max. & 162-kw horizontal aural. Antenna: 770-ft. above av. terrain, 809-ft. above ground, 1049-ft. above sea level.

Latitude	38°	57'	49.40"
Longitude	77°	06'	18.20"

Holds CP for change to 2296-kw max. visual, 766-ft. above av. terrain, 777-ft. above ground, 1017-ft. above sea level. BPET-890111KE.

Transmitter: 5204 River Rd., Bethesda, MD.

Multichannel TV Sound: Stereo and separate audio program.

Satellite Earth Station: Vertex, 4.57-meter Ku-band; DX Engineering receivers.

FM Affiliate: WETA-FM, 75-kw, 90.9 MHz (No. 215), 610-ft.

News Services: Reuters, UPI.

Ownership: The Greater Washington Educational Telecommunications Assn., a non-profit corp. composed of trustees representing public, educational & cultural institutions in the Washington, DC, Maryland & Virginia metropolitan area. Sharon Rockefeller, chairman, board of trustees; Malcolm McDonald, vice chairman; Louise E. Sagalyn, secretary; Ward B. Chamberlin Jr., president, WETA-TV; Elizabeth P. Campbell, vice president, community affairs, WETA-TV; Stanley Woodward, chairman, WETA Community Advisory Council; Stephen Ailes, (ex officio), chairman emeritus; Aaron Goldman, chairman emeritus; Max M. Kampelman, (ex officio), chairman emeritus; E. William Henry, chairman emeritus.

Began Operation: October 2, 1961.

Represented (legal): Ginsberg, Feldman & Bress.

Represented (engineering): Cohen, Dippell & Everist, P.C.

Personnel:

WARD B. CHAMBERLAIN JR., president & general manager.
SALLY WELLS, senior vice president, development.
M. LYNWOOD HEIGES JR., senior vice president, operations, engineering & facilities.
JOYCE CAMPBELL, senior vice president, programming.
MICHAEL CUNNINGHAM, senior vice president, finance.
ELIZABETH CAMPBELL, vice president, community affairs.
SUSAN RICHMOND, vice president, membership.
LYNN FONTANA, vice president, educational activities.
NANCY FARRROW, director, human resources.
TAMMY ROBINSON, vice president, cultural affairs.
RICKI GREENE, vice president, news & public affairs.
ANN PINCUS, vice president, communications.
NETTIE SIMMONS, affirmative action administrator.
JONATHAN WELLS, corporate marketing director.
RICHARD RICHTER, executive producer, new & public affairs.

WHMM

Washington

Ch. 32

Licensee: Howard University, 2222 Fourth St. NW, Washington, DC 20059.

Studio: 2222 Fourth St. NW, Washington, DC 20059.

Telephone: 202-636-5600.

Technical Facilities: Channel No. 32 (578-584 MHz). Authorized power: 5000-kw max. & 1580-kw horizontal visual, 500-kw max. & 158-kw horizontal aural. Antenna: 700-ft. above av. terrain, 809-ft. above ground, 1049-ft. above sea level.

Latitude	38°	57'	49"
Longitude	77°	06'	18"

Transmitter: 5204 River Rd., Bethesda, MD.

Satellite Earth Stations: Scientific-Atlanta, 10-meter C-band; Paracclipse, 3-meter C-band; Scientific-Atlanta, Drake receivers.

Ownership: Howard University. John Jacobs, chmn.; Harry Garber, vice chmn.; Dr. James Edward Cheek, pres.; Dr. Constance S. Rotan, secy.; Melvin Jones, treas.

Began Operation: November 17, 1980.

Represented (engineering): Cohen, Dippell & Everist, P.C.

Personnel:

EDWARD JONES JR., general manager.
CLARENCE BRODUS, director of operations & engineering.
R. PHYLLIS WATKINS, business manager.
SYDNEY WHITE, marketing & development manager.
ISSAC MINTER, special projects manager.
DIANA MARCHBANKS, traffic manager.

FLORIDA

WRES

Cocoa

Ch. 18

Licensee: Brevard Community College, 1519 Clear Lake Rd., Cocoa, FL 32922.

Studio: 1519 Clearlake Rd., Cocoa, FL 32922.

Telephone: 407-632-1111.

Technical Facilities: Channel No. 18 (494-500 MHz). Authorized power: 28.3-kw max. visual, 2.8-kw max. aural. Antenna: 400-ft. above av. terrain, 400-ft. above ground, 417-ft. above sea level.

Latitude	28°	21'	14''
Longitude	80°	48'	57''

Transmitter: 1.25-mi. SW of Hwy. 95 & Rte. 520, 5-mi. SW of Cocoa.

Satellite Earth Stations: Microdyne, 3-meter C-band; Microdyne, 3-meter Ku-band.

Ownership: Brevard Community College. Non-profit educational institution. Maxwell C. King, pres.; Irene H. Burnett, Philip F. Nohr, Ralph M. Williams & John Henry Jones, dirs.

Began Operation: June 18, 1987.

Represented (legal): Bechtel, Borsari, Cole & Paxson.

Personnel:

MAXWELL C. KING, president.
HARVEY JACKSON, general manager.
WILLARD SINK, chief engineer.
LOIS BROYLES, production manager.
WILLIAM REID, operations manager.

WSFP-TV

Fort Myers

Ch. 30

Licensee: State Board of Regents, acting for and on behalf of University of South Florida, 4202 Fowler Ave., Tampa, FL 33620.

Studio: Channel 30 Dr., Bonita Springs, FL 33923.

Telephones: 813-598-9737; 813-489-9585.

Technical Facilities: Channel No. 30 (566-572 MHz). Authorized power: 1321-kw max. & 525-kw horizontal visual, 158-kw horizontal aural. Antenna: 965-ft. above av. terrain, 992-ft. above ground, 1022-ft. above sea level.

Latitude	26°	48'	54''
Longitude	81°	45'	44''

Transmitter: 2.9-mi. S of Tuckers Corner.

Satellite Earth Stations: In operation; Scientific-Atlanta receivers.

Ownership: State Board of Regents of Florida.

Began Operation: August 15, 1983.

Personnel:

DR. JAMES B. HECK, general manager.
KIRK LEHTOMAA, station manager.
EARL CARRON, chief engineer.
TERRY DUGAS, program director.
CYNDI DORAGH, promotion director.
LIZ KARL, business manager.

WUFT

Gainesville

Ch. 5

Licensee: State Board of Regents, acting for and on behalf of University of Florida, 2000 Journalism Bldg., WUFT, Gainesville, FL 32611.

1990 Edition

Studio: Journalism & Communications Bldg., University of Florida, Gainesville, FL 32611.

Telephone: 904-392-5551.

Technical Facilities: Channel No. 5 (76-82 MHz). Authorized power: 100-kw visual, 20-kw aural. Antenna: 860-ft. above av. terrain, 869-ft. above ground, 1049-ft. above sea level.

Latitude	29°	42'	34''
Longitude	82°	23'	51''

Transmitter: Devil's Millhopper, 5.5-mi. NW of city.

Multichannel TV Sound: Stereo only.

Satellite Earth Stations: Collins, 10-meter C-band; 3.5-meter Ku-band; Collins receivers.

News Services: AP, CNN.

Ownership: Board of Regents of State of Florida. C. DuBose Ausley, chmn.

Began Operation: November 17, 1958.

Represented (legal): Schwartz, Woods & Miller.

Represented (engineering): Kessler & Gehman Associates Inc.

Personnel:

RICHARD LEHNER, general manager.
JAMES MORGESE, station manager.
AL HOLT, engineering director.
RICHARD HOFMANN, news director.
LYN ANN JONES, program director.
LARRY DANKNER, business manager.
DEBORAH RUSSI, marketing director.
BRENT WILLIAMS, development director.
PETER MORRILL, production manager.
MICHAEL DOYLE, public information director.

WJCT

Jacksonville

Ch. 7

Licensee: WJCT Inc., 100 Festival Park Ave., Jacksonville, FL 32202.

Studio: 100 Festival Park Ave., Jacksonville, FL 32202.

Telephone: 904-353-7770.

Technical Facilities: Channel No. 7 (174-180 MHz). Authorized power: 316-kw visual, 31.6-kw aural. Antenna: 915-ft. above av. terrain, 1026-ft. above ground, 937-ft. above sea level.

Latitude	30°	16'	53''
Longitude	81°	34'	15''

Transmitter: 8675-2 Hogan Rd.

Satellite Earth Stations: Collins, 10-meter C-band; Scientific-Atlanta, 4.5-meter C-band; Collins, Scientific-Atlanta receivers.

FM Affiliate: WJCT-FM, 100-kw, 89.9 MHz (No. 210), 835-ft.

Ownership: WJCT Inc., non-profit corp.

Began Operation: September 10, 1958.

Represented (legal): Schwartz, Woods & Miller.

Represented (engineering): Kessler & Gehman Associates Inc.

Personnel:

FRED REBMAN, president & chief executive officer.
GENE NAPIER, vice president, operations.
RICHARD BROWN, vice president, programming.
BETTY McILWAIN, director of finance.
VICTOR DiGENTI, director of information services.
KAREN DUGUID, director of corporate relations.
DICK HEUER, program manager.
MATTIE FRASER, administrative assistant/personnel.

WLRN-TV

Miami

Ch. 17

Licensee: School Board of Dade County, 1440 N.E. Second Ave., Miami, FL 33132.

Public/ETV Stations—Florida

Studio: 172 N.E. 15th St., Miami, FL 33132.

Telephone: 305-376-1717.

Technical Facilities: Channel No. 17 (488-494 MHz). Authorized power: 2767-kw visual, 276-kw aural. Antenna: Top-mounted on WPBT Tower, 1012-ft. above av. terrain, 1039-ft. above ground, 1049-ft. above sea level.

Latitude	25°	57'	29.50''
Longitude	80°	12'	44.10''

Transmitter: 695 N.W. 199th St., Miami, FL.

Multichannel TV Sound: Stereo & separate audio program.

Satellite Earth Stations: Andrew, 10-meter C-band; Microdyne, 5-meter Ku & C-band; Microdyne, 3.6-meter C-band; Collins, Microdyne receivers.

FM Affiliate: WLRN-FM, 100-kw, 91.3 MHz (No. 217), 659-ft.

News Services: APRN, NPR, FPR.

Ownership: The School Board of Dade County. Dr. Joseph A. Fernandez, superintendent

Began Operation: September 7, 1962.

Represented (legal): Bryan, Cave, McPheeters & McRoberts.

Personnel:

DON MacCULLOUGH, general manager.
CLARENCE MOSLEY, director of engineering.
RAYWARD DUNNELL, program manager.
RON RAYMOND, production supervisor.
JOY SHAW, director, program development.
MARCIA HOPE, communications manager.
LEONARD TAVE, marketing director.
CARLA COLD, business manager.

WPBT

Miami-Fort Lauderdale

Ch. 2

Licensee: Community TV Foundation of South Florida Inc., 14901 N.E. 20th Ave., Miami, FL 33181.

Studio: 14901 N.E. 20th Ave., Miami, FL 33181.

Telephone: 305-949-8321.

Technical Facilities: Channel No. 2 (54-60 MHz). Authorized power: 100-kw visual, 20-kw aural. Antenna: 930-ft. above av. terrain, 938-ft. above ground, 934-ft. above sea level.

Latitude	25°	57'	29.50''
Longitude	80°	12'	44.10''

Transmitter: 695 N.W. 199th St., Miami.

Multichannel TV Sound: Stereo only.

Satellite Earth Stations: Transmit/receive Andrew, 9.2-meter C-band; Andrew, 10-meter C-band; Avantek, Collins receivers.

Ownership: Community TV Foundation of South Florida Inc. Non-profit corp.

Began Operation: April 12, 1955.

Represented (legal): Wilmer, Cutler & Pickering.

Represented (engineering): A. D. Ring & Associates, P.C.

Personnel:

GEORGE DOOLEY, president & chief executive officer.
STEPHEN L. ROGERS, senior vice president & general manager.
JOHN FELTON, vice president, programming.
MICHAEL BOYLAN, vice president, production.
JOHN REYNOLDS, vice president, development.
LINDA O'BRYON, vice president, news & public affairs.
CRAIG BRUSH, vice president, marketing.
SHIRLEY CARROLL, vice president, finance.
DIANE WESTFALL, vice president, administrative services.
GRAHAM SIMMONS, vice president, engineering.
BETTE MARTIN, program publicity manager.
MIRIAM CARCIGA, facilities operations coordinator.

WCEU

New Smyrna Beach

Ch. 15

Licensee: Coastal Educational Broadcasters, 1200 Volusia Ave., Daytona Beach, FL 32015.

Studio: 1200 Volusia Ave., Daytona Beach, FL 32015.

Telephone: 904-254-3045. **Telex:** 904-254-3008.

Technical Facilities: Channel No. 15 (476-482 MHz). Authorized power: 708-kw max. & visual, 35.4-kw max. Antenna: 576-ft. above av. terrain, 569-ft. above ground, 606-ft. above sea level.

Latitude	29°	10'	24''
Longitude	81°	09'	24''

Holds CP for change to 674.5-kw max. visual, 33.72-kw max. aural, 1447-ft. above av. terrain, 1425-ft. above ground, 1479-ft. above sea level, lat. 28° 55' 16'', long. 81° 19' 09'', transmitter to 2-mi. SW of Orange City. BPET-871216KE.

Transmitter: Indian Lake Rd., 7-mi. WSW of Daytona Beach.

Satellite Earth Stations: Microdyne, 5-meter C-band; Microdyne, 3.8-meter Ku & C-band.

Ownership: Daytona Beach Community College. J. Wayne Bieghle, chmn.; Noah C. McKinnon Jr., vice chmn.; David Burt, Sally Gillespie, Kenneth B. Hawthorne, Charles Lichtigman, Leonard M. Sacks & George R. Williams, dirs.

Began Operation: February 8, 1988.

Represented (legal): May & Dunne, Chartered.

Represented (engineering): Kessler & Gehman Associates Inc.

Personnel:

DR. DON A. THIGPEN, general manager.
RUSS ADKINS, station manager.
WILLIAM E. SCHWARTZ, chief engineer.
PETE MINISCALCO, program director.
SUZANNE REYNOLDS, promotion director.
GEORGE CLARK, business manager.
SANOMA ROBERTSON, marketing director.

WMFE-TV

Orlando

Ch. 24

Licensee: Community Communications Inc., 11510 E. Colonial Dr., Orlando, FL 32817-4699.

Studio: 11510 E. Colonial Dr., Orlando, FL 32817-4699.

Telephone: 407-273-2300.

Technical Facilities: Channel No. 24 (530-536 MHz). Authorized power: 1260-kw max. & 1000-kw horizontal visual, 200-kw horizontal aural. Antenna: 1250-ft. above av. terrain, 1608-ft. above ground, 1673-ft. above sea level.

Latitude	28°	36'	08''
Longitude	81°	05'	38''

Transmitter: 3.5-mi. N of Bithlo, FL.

Satellite Earth Station: Collins, 10-meter; Collins receivers.

News Service: AP.

Ownership: Non-profit corp. governed by a board of trustees. Christos Miliotes, chmn.; Stephen McKenney Steck, pres.; Aldo Vivona, v.p. & secy-treas.

Began Operation: March 15, 1965.

Represented (legal): Schwartz, Woods & Miller.

Represented (engineering): Kessler & Gehman Associates Inc.

Personnel:

STEPHEN MCKENNEY STECK, president.
ALDO VIVONA, vice president, administration & finance.
MALCOLM WALL, vice president, broadcasting.
JOSEPH S. HEARN, director of operations.
MIKE SIMMONS, chief engineer.

BEN HARDCASTLE, director of programming.
 PAT SCHULTZ, promotion manager.
 SUE AKOMER, business manager.
 JOYCE WHITING, marketing manager.

WFSG

Panama City

Ch. 56

Licensee: Board of Regents of Florida, acting for and on behalf of Florida State University, 2565 Pottsdamer St., Tallahassee, FL 32304.

Studio: See WFSU-TV, Tallahassee.

Telephone: 904-487-3170.

Technical Facilities: Channel No. 56 (722-728 MHz). Authorized power: 1150-kw max. visual, 11.5-kw max. aural. Antenna: 500-ft. above av. terrain, 470-ft. above ground, 531-ft. above sea level.

Latitude	30°	22'	02''
Longitude	85°	55'	29''

Requests modification of CP for change to 11475-kw max. visual. BMPET-890302LA.

Transmitter: 6-mi. NW adjacent to Steelfield Rd., 3.2-mi. W of Hwy. 79, near West Bay.

Satellite Earth Stations: Transmit/receive Andrew, 10-meter; Rockwell, Collins receivers.

Ownership: Non-profit institution.

Began Operation: July 22, 1988.

Represented (legal): Bryan, Cave, McPheeters & McRoberts.

Represented (engineering): Charles T. Wooten Broadcast Engineering.

Personnel:

MADISON HODGES, general manager.
 WOODFIN WALKER, director of engineering.
 DAVE LAUTHER, chief engineer.
 KAL RUPPEL, news & programming director.
 MIKE DUNN, production manager.
 MIKE ARNOLD, art director.

WSRE

Pensacola

Ch. 23

Licensee: District Board of Trustees of Pensacola Jr. College, Pensacola, FL.

Studio: 1000 College Blvd., Pensacola, FL 32504.

Telephone: 904-484-1200.

Technical Facilities: Channel No. 23 (524-530 MHz). Authorized power: 3045-kw max. visual, 610-kw max. aural. Antenna: 481-ft. above av. terrain, 481-ft. above ground, 561-ft. above sea level.

Latitude	30°	26'	36''
Longitude	87°	14'	26''

Transmitter: 1403 W. Fairfield Dr., Pensacola.

Multichannel TV Sound: Stereo only.

Satellite Earth Stations: Collins, 10-meter; Microdyne, 3.5-meter; Collins, Pinzone. Scientific-Atlanta receivers.

Ownership: District Board of Trustees of Pensacola Jr. College.

Began Operation: September 11, 1967.

Personnel:

ALLAN PIZZATO, general manager, TV services director.
 RAY HOWARD, chief engineer.
 STEVE AGERTON, assistant chief engineer.
 DENISE HALL, program director.
 JANE BECKMAN, business manager.
 MIKE CHAMBERLAIN, production manager.

WFSU-TV

Tallahassee

Ch. 11

Licensee: Board of Regents of Florida, acting for and on behalf of Florida State University, 107 W. Gaines St., Tallahassee, FL.

Studio: 2565 Pottsdamer St., Florida State University, Tallahassee, FL 32304-4509.

Telephone: 904-487-3170.

Technical Facilities: Channel No. 11 (198-204 MHz). Authorized power: 316-kw visual, 31.6-kw aural. Antenna: 777-ft. above av. terrain, 774-ft. above ground, 897-ft. above sea level.

Latitude	30°	21'	29''
Longitude	84°	36'	39''

Transmitter: 6.9-mi. SW of Holland, FL at Apalachicola National Forest Junction.

Multichannel TV Sound: Stereo only.

Satellite Earth Stations: Transmit/receive SatCom, 9.2-meter C-band; Andrew, 10-meter C-band; Collins, Microdyne, Rockwell receivers.

FM Affiliate: WFSU-FM, 50-kw, 91.5 MHz (No. 236), 205-ft.

Ownership: Board of Regents, Florida State U.

Began Operation: September 20, 1960.

Represented (legal): Bryan, Cave, McPheeters & McRoberts.

Personnel:

MADISON HODGES, general manager.
 WOODY WALKER, chief engineer.
 KAL RUPPEL, program director.
 DONNA LANDRUM, business manager.
 DONNA McHUGH, marketing director.
 MIKE DUNN, production manager.
 MIKE ARNOLD, art director.

WEDU

Tampa-St. Petersburg

Ch. 3

Licensee: Florida West Coast Public Broadcasting Inc., 1300 North Blvd., Tampa, FL 33607.

Studio: 1300 North Blvd., Tampa, FL 33607.

Mailing Address: Box 4033, Tampa, FL 33667-4033.

Telephone: 813-253-2736.

Technical Facilities: Channel No. 3 (60-66 MHz). Authorized power: 100-kw visual, 12.5-kw aural. Antenna: 935-ft. above av. terrain, 1021-ft. above ground, 1096-ft. above sea level.

Latitude	27°	50'	52.50''
Longitude	82°	15'	48.00''

Holds CP for change to 1551-ft. above av. terrain, 1536-ft. above ground, 1611-ft. above sea level, lat. 27° 49' 48'', long. 82° 15' 59'', transmitter to 4-mi. SE of Riverview. BPET-881220KF.

Transmitter: Boyette Rd., Riverview, FL.

Multichannel TV Sound: Stereo only.

Satellite Earth Stations: Andrew, 10-meter C-band; Gardiner, 5.6-meter C-band; Collins, Scientific-Atlanta receivers.

Ownership: Florida West Coast Public Broadcasting Inc. James Stitt, chmn.; Ted Rogers, vice chmn.; Mark Damen, pres.; Barbara Pieper, secy.; Valda Guess, treas.

Began Operation: October 27, 1958.

Represented (legal): Schwartz, Woods & Miller.

Personnel:

MARK DAMEN, president.
 ELSIE GARNER, assistant general manager.
 JAMES STASKO, director of programming services.
 DENNIS DOYLE, director of engineering.
 CHRISTINA WHITE, promotion director.

Public/ETV Stations—Florida

WUSF-TV

Tampa-St. Petersburg

Ch. 16

Licensee: Board of Regents, acting for and on behalf of University of South Florida, Tampa, FL 33620.

Studio: 4202 Fowler Ave., Tampa, FL 33620.

Telephone: 813-974-4000.

Technical Facilities: Channel No. 16 (482-488 MHz). Authorized power: 1050-kw visual, 110-kw aural. Antenna: 1010-ft. above av. terrain, 1021-ft. above ground, 1096-ft. above sea level.

Latitude	27°	50'	52.50''
Longitude	82°	15'	48.00''

Transmitter: Boyette Rd., Riverview, FL.

Satellite Earth Station: Collins, 10-meter; Rockwell receivers.

FM Affiliate: WUSF, 100-kw, 89.7 MHz (No. 209), 810-ft.

Ownership: State of Florida.

Began Operation: September 12, 1966.

Represented (legal): Cohn & Marks.

Personnel:

JAMES B. HECK, general manager.
KENNETH D. STANTON, associate general manager.
DAVID B. ROCHELLE, station manager.
DDN FREEMAN, chief engineer.
WILLIAM BRADY, program manager.
CLYDE McCAIN, production manager.
MARTHA COOPER, communications director.

WXEL-TV

West Palm Beach

Ch. 42

Licensee: South Florida Public Telecommunications Inc., Drawer 6607, West Palm Beach, FL 33405.

Studio: 505 S. Congress Ave., Boynton Beach, FL 33426.

Telephone: 407-732-7850.

Technical Facilities: Channel No. 42 (638-644 MHz). Authorized power: 2150-kw max. visual, 215-kw max. aural. Antenna: 1440-ft. above av. terrain, 1533-ft. above ground, 1549-ft. above sea level.

Latitude	26°	34'	37''
Longitude	80°	14'	32''

Transmitter: 7.7-mi. WSW of Greenacres City.

Multichannel TV Sound: Stereo only.

Satellite Earth Stations: Andrew, 10-meter C-band; Andrew, 4.5-meter C-band; Scientific-Atlanta receivers.

FM Affiliate: WXEL, 25-kw, 90.7 MHz (No. 214), 350-ft.

News Services: NPR, UPI.

Ownership: South Florida Public Telecommunications Inc. Lewis M. Sang, chmn.; Richard Kip, vice chmn.; Sam Marantz, pres. emeritus

Began Operation: July 8, 1982.

Represented (legal): Schwartz, Woods & Miller.

Represented (engineering): Rubin, Bednarek & Associates Inc.

Personnel:

SAM J. BARBARD, president & general manager.
DORLIS JOHNSON, senior vice president, finance & administration.
ED MURPHY, vice president, engineering.
JAMES D. MDRAN, vice president & station manager.
VIRGINIA MIKULA, vice president, development.
WENDY CHAMBERLAIN, vice president, corporate communications.
DEBORAH CALOWELL MARTYN, news director.

A-1278

LAURA MALL, program director.
CARL EIDSVAAAG, marketing director.
PAT EILEEN D'MEARA, radio station manager.

GEORGIA

WGTV

Athens-Atlanta

Ch. 8

Licensee: Georgia Public Telecommunications Commission, 1540 Stewart Ave. SW, Atlanta, GA 30310.

Studio: Network Control, 1540 Stewart Ave. SW, Atlanta, GA 30310.

Telephone: 404-756-4700.

Technical Facilities: Channel No. 8 (180-186 MHz). Authorized power: 316-kw visual, 56.2-kw aural. Antenna: 1132-ft. above av. terrain, 420-ft. above ground, 2049-ft. above sea level.

Latitude	33°	48'	18.33''
Longitude	84°	08'	39.70''

Transmitter: Stone Mountain.

Multichannel TV Sound: Stereo only.

Satellite Earth Stations: 2 in operation; Rockwell, Scientific-Atlanta receivers.

News Service: AP.

Ownership: Georgia State Commission. Also operates WCLP-TV, Chatsworth; WDCO-TV, Cochran; WJSP-TV, Columbus; WACS-TV, Dawson; WABW-TV, Pelham; WVAN-TV, Savannah; WXGA-TV, Waycross & WCES-TV, Wrens.

Began Operation: May 23, 1960.

Represented (legal): Arent, Fox, Kintner, Plotkin & Kahn.

Personnel:

DR. RICHARD E. OTTINGER, executive director & general manager.
FRANK BUGG, deputy director.
GEOGE WEARN, director of programming.
D. MAX WILSON, director of ITV.
RICHARD E. CRAMER, director of administration.
AL KORN, director of engineering.
CARDLYN KOWALSKI, director of public relations & information.
JONATHAN SACK, director of development.
BRYANT SAILORS, chief engineer, No. 2 Robert E. Lee Blvd., Stone Mountain, GA 30083.

WPBA

Atlanta

Ch. 30

Licensee: Board of Education of City of Atlanta, 210 Pryor St. SW, Atlanta, GA 30335.

Studio: 740 Bismark Rd. NE, Atlanta, GA 30324.

Telephone: 404-827-8900.

Technical Facilities: Channel No. 30 (566-572 MHz). Authorized power: 776-kw visual, 77.6-kw aural. Antenna: 1090-ft. above av. terrain, 1170-ft. above ground, 2045-ft. above sea level.

Latitude	33°	48'	27''
Longitude	84°	20'	26''

Holds CP for change to 1380-kw max. visual, 1096-ft. above av. terrain, 1033-ft. above ground, 2016-ft. above sea level, lat. 33° 45' 35'', long. 84° 20' 07''. BPET-880119KF.

Transmitter: Briarcliff Rd. & Shepherd Lane NE.

Satellite Earth Stations: Transmit/receive Scientific-Atlanta, 10-meter; Collins, Scientific-Atlanta receivers.

FM Affiliate: WABE, 100-kw, 90.1 MHz (No. 211), 410-ft.

News Service: UPI.

Ownership: Board of Education of the City of Atlanta. D. F. Glover, pres.

Began Operation: February 17, 1958.

Personnel:

ADRIENNE DOWLING, general manager.
 JOHN HUGHES, deputy director.
 JOANNE D. COX, television program manager.
 LUCY LEREAH, development director.
 ERIC WESTON, public relations director.
 BERNICE CHANDLER, business manager.
 JOHN L. DOCKERY, chief engineer.
 DUNCAN PEARSON, assistant chief engineer.

WCLP-TV

Chatsworth-Dalton

Ch. 18

Licensee: Georgia Public Telecommunications Commission, 1540 Stewart Ave. SW, Atlanta, GA 30310.

Studio: See WGTV, Athens-Atlanta.

Telephone: 404-695-2422.

Technical Facilities: Channel No. 18 (494-500 MHz). Authorized power: 631-kw max. & 447-kw horizontal visual, 63.1-kw max. & 44.7-kw horizontal aural. Antenna: 1854-ft. above av. terrain, 330-ft. above ground, 3046-ft. above sea level.

Latitude	34°	45'	06"
Longitude	84°	42'	54"

Holds CP for change to 3500-kw max. visual, 1854-ft. above av. terrain, 306-ft. above ground, 3022-ft. above sea level. BPET-870317KR.

Transmitter: Cohutta Mountain, 3.3-mi. ESE of Chatsworth.

Satellite Earth Stations: 2 in operation; Rockwell, Scientific-Atlanta receivers.

Ownership: See WGTV, Athens-Atlanta.

Began Operation: January 30, 1967.

Personnel: Administration: See WGTV, Athens-Atlanta.

JACKIE GRIZZLE, chief engineer, Rte. 3, Box 1H, Chatsworth, GA 30705.

WDCO-TV

Cochran

Ch. 15

Licensee: Georgia Public Telecommunications Commission, 1540 Stewart Ave. SW, Atlanta, GA 30310.

Studio: See WGTV, Athens-Atlanta.

Telephone: 912-934-2220.

Technical Facilities: Channel No. 15 (476-482 MHz). Authorized power: 501-kw max. & 363-kw horizontal visual, 50.1-kw max. & 36.3-kw horizontal aural. Antenna: 1149-ft. above av. terrain, 1185-ft. above ground, 1545-ft. above sea level.

Latitude	32°	28'	11"
Longitude	83°	15'	17"

Holds CP for change to Ch. 29 (560-566 MHz), 5000-kw max. visual, 1088-ft. above av. terrain, 1078-ft. above ground, 1458-ft. above sea level. BPET-860115KH.

Transmitter: 7.5-mi. NE of Cochran, GA.

Ownership: See WGTV, Athens-Atlanta.

Began Operation: January 1, 1968.

Personnel: Administration: See WGTV, Athens-Atlanta.

WALLACE T. LYNCH, chief engineer, Box 269, Cochran, GA 31014.

WJSP-TV

Columbus-Warm Springs

Ch. 28

Licensee: Georgia Public Telecommunications Commission, 1540 Stewart Ave. SW, Atlanta, GA 30310.

Studio: See WGTV, Athens-Atlanta.

1990 Edition

Telephone: 404-655-2145.

Technical Facilities: Channel No. 28 (554-560 MHz). Authorized power: 921-kw visual, 92.1-kw aural. Antenna: 1510-ft. above av. terrain, 1103-ft. above ground, 2403-ft. above sea level.

Latitude	32°	51'	08"
Longitude	84°	42'	04"

Holds CP for change to 5000-kw max. visual, 1511-ft. above av. terrain, 1077-ft. above ground, 2377-ft. above sea level. BPET-890111KF.

Transmitter: Hwy. 85 West, 3.5-mi. S of Warm Springs.

Ownership: See WGTV, Athens-Atlanta.

Began Operation: August 10, 1964.

Personnel: Administration: See WGTV, Athens-Atlanta.

DURWOOD ROLAND, chief engineer, Box 14, Warm Springs, GA 31830.

WACS-TV

Dawson-Americus

Ch. 25

Licensee: Georgia Public Telecommunications Commission, 1540 Stewart Ave. SW, Atlanta, GA 30310.

Studio: See WGTV, Athens-Atlanta.

Telephone: 912-623-4883.

Technical Facilities: Channel No. 25 (536-542 MHz). Authorized power: 501-kw max. & 363-kw horizontal visual, 50.1-kw max. & 36.3-kw horizontal aural. Antenna: 1078-ft. above av. terrain, 1092-ft. above ground, 1545-ft. above sea level.

Latitude	31°	56'	15"
Longitude	84°	33'	15"

Transmitter: 12.7-mi. NNW of Dawson.

Ownership: See WGTV, Athens-Atlanta.

Began Operation: March 6, 1967.

Personnel: Administration: See WGTV, Athens-Atlanta.

LOUIS RICKERSON, chief engineer, Rte. 1, Box 75A, Parrott, GA 31777.

WABW-TV

Pelham-Albany

Ch. 14

Licensee: Georgia Public Telecommunications Commission, 1540 Stewart Ave. SW, Atlanta, GA 30310.

Studio: See WGTV, Athens-Atlanta.

Telephone: 912-294-8313.

Technical Facilities: Channel No. 14 (470-476 MHz). Authorized power: 5000-kw max. visual. Antenna: 1240-ft. above av. terrain, 1193-ft. above ground, 1518-ft. above sea level.

Latitude	31°	08'	05"
Longitude	84°	06'	16"

Transmitter: 3-mi. E of Pelham.

Multichannel TV Sound: Stereo only.

Satellite Earth Stations: 2 in operation; Rockwell, Scientific-Atlanta receivers.

Ownership: See WGTV, Athens-Atlanta.

Began Operation: January 2, 1967.

Personnel: Administration: See WGTV, Athens-Atlanta.

DON MITCHELL, chief engineer, Box 249, Pelham, GA 31779.

Public/ETV Stations—Georgia

WVAN-TV

Savannah-Pembroke

Ch. 9

Licensee: Georgia Public Telecommunications Commission, 1540 Stewart Ave. SW, Atlanta, GA 30310.

Studio: See WGTW, Athens-Atlanta.

Telephone: 912-653-4996.

Technical Facilities: Channel No. 9 (186-192 MHz). Authorized power: 316-kw visual, 34.7-kw aural. Antenna: 1050-ft. above av. terrain, 1086-ft. above ground, 1181-ft. above sea level.

Latitude	32°	08'	48"
Longitude	81°	37'	05"

Transmitter: Pembroke, GA, Bryan County, 36-mi. W of Savannah.

Ownership: See WGTW, Athens-Atlanta.

Began Operation: September 17, 1963.

Personnel: Administration: See WGTW, Athens-Atlanta.
WILLIAM J. ANDERSON, chief engineer, Box 367, 100 Vandiver St., Pembroke, GA 31321.

WXGA-TV

Waycross-Valdosta

Ch. 8

Licensee: Georgia Public Telecommunications Commission, 1540 Stewart Ave. SW, Atlanta, GA 30310.

Studio: See WGTW, Athens-Atlanta.

Telephone: 912-283-4838.

Technical Facilities: Channel No. 8 (180-186 MHz). Authorized power: 316-kw visual, 47.9-kw aural. Antenna: 1030-ft. above av. terrain, 1059-ft. above ground, 1249-ft. above sea level.

Latitude	31°	13'	17"
Longitude	82°	34'	24"

Transmitter: 2.5-mi. S of Hasty, GA.

Ownership: See WGTW, Athens-Atlanta.

Began Operation: November 19, 1961.

Personnel: Administration: See WGTW, Athens-Atlanta.
KNOX CARREKER, chief engineer, Box 842, Waycross, GA 31501.

WCES-TV

Wrens-Augusta

Ch. 20

Licensee: Georgia Public Telecommunications Commission, 1540 Stewart Ave. SW, Atlanta, GA 30310.

Studio: See WGTW, Athens-Atlanta.

Telephone: 404-547-2107.

Technical Facilities: Channel No. 20 (506-512 MHz). Authorized power: 5000-kw max. visual, 500-kw max. aural. Antenna: 1414-ft. above av. terrain, 1385-ft. above ground, 1801-ft. above sea level.

Latitude	33°	15'	33"
Longitude	82°	17'	09"

Transmitter: 7-mi. NE of Wrens.

Ownership: See WGTW, Athens-Atlanta.

Began Operation: September 12, 1966.

Personnel: Administration: See WGTW, Athens-Atlanta.
WILLIAM NEWSOME, chief engineer, Box 525, Wrens, GA 30833.

HAWAII

KHET

Honolulu

Ch. 11

(Operates satellite KMEB-TV, Wailuku, HI)

Licensee: Hawaii Public Broadcasting Authority, Honolulu, HI 96822.

Studio: 2350 Dole St., Honolulu, HI 96822.

Telephone: 808-955-7878.

Technical Facilities: Channel No. 11 (198-204 MHz). Authorized power: 148-kw visual, 29.5-kw aural. Antenna: Minus 83-ft. above av. terrain, 436-ft. above ground, 441-ft. above sea level.

Latitude	21°	17'	45.70"
Longitude	157°	50'	35.70"

Transmitter: 1534 Kapiolani Blvd., Honolulu.

Satellite Earth Station: Collins, 10-meter; Collins, Scientific-Atlanta receivers.

News Service: PBS.

Ownership: Hawaii Public Bcstg. Authority. Willard Welsh, chmn.

Began Operation: April 15, 1966.

Represented (legal): Wilkes, Artis, Hedrick & Lane, Chartered.

Represented (engineering): Hammett & Edison Inc.

Personnel:
JAMES YOUNG, executive director.
AL ONO, chief engineer.
ED ROBELLO, director, program production.
CARLOS MOLINA, director, programming.
JERRI LYNN CHONG, director, promotion/development.
PAUL HIRATA, director, production services.
HOLLY RICHARDS, culture/arts executive producer.
C. J. BAEHR, ITFS manager.
CHRIS CONYBEARE, news & public affairs producer.
EO McNULTY, children & youth executive producer.
LES MATSUURA, science & natural history executive producer.
HIRAM KITAGAWA, administrative services assistant.

KMEB-TV

Wailuku, Maui

Ch. 10

(Satellite of KHET, Honolulu)

Licensee: Hawaii Public Broadcasting Authority, Honolulu, HI.

Studio: See KHET, Honolulu.

Technical Facilities: Channel No. 10 (192-198 MHz). Authorized power: 30.9-kw visual, 6.17-kw aural. Antenna: 5940-ft. above av. terrain, 47-ft. above ground, 10,027-ft. above sea level.

Latitude	20°	42'	40"
Longitude	156°	15'	34"

Transmitter: Kole Kole Hill, 20-mi. SE of Wailuku.

Satellite Earth Station: Collins, 10-meter; Collins, Scientific-Atlanta receivers.

News Service: PBS.

Ownership: Hawaii Public Bcstg. Authority. Willard Welsh, chmn.

Began Operation: September 22, 1966.

Represented (legal): Wilkes, Artis, Hedrick & Lane, Chartered.

Represented (engineering): Hammett & Edison Inc.

Personnel:
See KHET, Honolulu

IDAHO

KAID

Boise

Ch. 4

Licensee: State Board of Education, 1910 University Blvd., Boise, ID 83725.

Studio: Boise State University, Boise, ID 83725.

Telephone: 208-385-3344.

Technical Facilities: Channel No. 4 (66-72 MHz). Authorized power: 28.2-kw visual, 13.5-kw aural. Antenna: 2474-ft. above av. terrain, 142-ft. above ground, 7092-ft. above sea level.

Latitude	43°	40'	08''
Longitude	116°	06'	10''

Holds CP for change to 56.6-kw max. visual, 2474-ft. above av. terrain, 122-ft. above ground, 7072-ft. above sea level, lat. 43° 45' 16'', long. 116° 05' 56''. BPET-870105KG.

Transmitter: Deer Point TV Lot No. 3, 10.75-mi. NNE of Boise.

Satellite Earth Station: Collins, 10-meter; Rockwell, Scientific-Atlanta receivers.

Ownership: State Board of Education.

Began Operation: December 31, 1971.

Personnel:

JEROLD A. GARBER, general manager.
 LYNN ALLEN, station manager.
 RON PISANESCHI, program manager.
 ROBERT N. PYLE, operations manager.
 VAUN McARTHUR, director of engineering.
 RICHARD STRACK, chief engineer.
 HOWARD HANSEN, scenic & graphic director.
 NANCY VIANO, development director.
 BARBARA PULLING, news director.
 DIANNE CROWE, business manager.

KUID-TV

Moscow

Ch. 12

Licensee: Regents of the University of Idaho, Moscow, ID.

Studio: Radio-TV Center, U. of Idaho, Moscow, ID 83843.

Telephone: 208-885-6723.

Technical Facilities: Channel No. 12 (204-210 MHz). Authorized power: 115-kw visual, 11.5-kw aural. Antenna: 1037-ft. above av. terrain, 139-ft. above ground, 3739-ft. above sea level.

Latitude	46°	40'	54''
Longitude	116°	58'	13''

Transmitter: Paradise Ridge, 3.25-mi. SSE of Moscow.

Satellite Earth Station: Collins, 10-meter; Collins receivers.

Ownership: Regents of the University of Idaho.

Began Operation: September 6, 1965.

Personnel:

JEROLD GARBER, general manager.
 RUSS SPAIN, station manager.
 KEN SEGOTA, chief engineer.
 CATHERINE ROUYER, director of development.

KISU-TV

Pocatello

Ch. 10

Licensee: State Board of Education, Idaho State University, Box 8111, Pocatello, ID 83209.

Studio: College of Education Bldg., Idaho State University, Pocatello, ID 83209.

Telephone: 208-236-2857.

Technical Facilities: Channel No. 10 (192-198 MHz). Authorized power: 66.1-kw visual, 12.9-kw aural. Antenna: 1450-ft. above av. terrain, 87-ft. above ground, 6762-ft. above sea level.

Latitude	43°	30'	02''
Longitude	112°	39'	36''

Requests CP for change to 122-kw max. visual, 1527-ft. above av. terrain, 144-ft. above ground, 6819-ft. above sea level. BPET-870105KF.

Transmitter: E. Little Butte, 8.5-mi. NE of Atomic City, ID.

Satellite Earth Station: Collins, 10-meter.

Ownership: State Board of Education.

Began Operation: July 7, 1971.

Personnel:

JEROLD GARBER, general manager, Idaho Public Television.
 WILLIAM R. CAMPBELL, station manager.
 DAVID TURNMIRE, chief engineer.
 RON PISANESCHI, program director.
 F. REXROAT, business manager.
 MARCIA HOSKING, development director.
 PAT GRIMES, producer/director.

ILLINOIS

WSIU-TV

Carbondale

Ch. 8

Licensee: Board of Trustees of Southern Illinois U., 1048 Communications Bldg., Carbondale, IL 62901.

Studio: Southern Illinois University, Carbondale, IL 62901.

Telephone: 618-453-4343. **Fax:** 618-453-6186.

Technical Facilities: Channel No. 8 (180-186 MHz). Authorized power: 316-kw visual, 31.6-kw aural. Antenna: 890-ft. above av. terrain, 903-ft. above ground, 1385-ft. above sea level.

Latitude	38°	06'	15''
Longitude	89°	14'	37''

Transmitter: U.S. Hwy. 51, approx. 2-mi. S of Tamaroa, IL.

Satellite Earth Station: Collins, 10-meter; Collins, Scientific-Atlanta receivers.

FM Affiliate: WSIU, 50-kw, 91.9 MHz (No. 220), 300-ft.

News Services: AP, UPI.

Ownership: Board of Trustees of Southern Illinois U.

Began Operation: November 6, 1961.

Represented (legal): Cohn & Marks.

Personnel:

LEE O'BRIEN, executive director & general manager.
 ROBERT GERIG, station manager & program director.
 ROBERT HENDERSON, operations director.
 JOHN McNALLY, engineering director.
 JERRY KLINE, chief engineer.
 JAK TICHENOR, news director.
 ERU COPPI, promotion director.
 JERRY PARKS, business manager.

WEIU-TV

Charleston

Ch. 51

Licensee: Eastern Illinois U., Radio & Television Center, Charleston, IL 61920.

Studio: Buzzard Bldg., Room 139, Charleston, IL 61920.

Public/ETV Stations—Illinois

Telephone: 217-581-5956.

Technical Facilities: Channel No. 51 (692-698 MHz). Authorized power: 48.5-kw visual, 4.85-kw aural. Antenna: 234-ft. above av. terrain, 216-ft. above ground, 913-ft. above sea level.

Latitude	39°	28'	43''
Longitude	88°	10'	21''

Transmitter: Between 7th & 9th Sts., near Cleveland Ave., Charleston.

Satellite Earth Stations: Prodelin, 3.8-meter; Scientific-Atlanta, 4.6-meter; DX Engineering, Scientific-Atlanta receivers.

News Services: CNN, UPI.

Ownership: Eastern Illinois U. Non-profit state owned institution.

Began Operation: July 1, 1986.

Represented (legal): Cohn & Marks.

Represented (engineering): Cohen, Dippell & Everist, P.C.

Personnel:

JOHN L. BEABOUT, general manager.
 KEN BENO, station manager.
 BECKY DOLE, underwriting/membership & marketing manager.
 RON AMYX, engineering director.
 SUSAN KAUFMAN, news director.
 KARL KONRAD, program director.
 DAVE KIDWELL, sports director.
 GAYE HARRISON, promotion director.
 MAX JONES, business manager.
 BECKY DOLE, underwriting/membership & marketing manager.

WTTW

Chicago

Ch. 11

Licensee: Chicago Public Television, 5400 N. St. Louis Ave., Chicago, IL 60625.

Studio: 5400 N. St. Louis Ave., Chicago, IL 60625.

Branch Office: 233 N. Michigan Ave., Chicago, IL 60601.

Telephone: 312-583-5000. **Telex:** 910-221-2787. **Fax:** 312-583-3046.

Technical Facilities: Channel No. 11 (198-204 MHz). Authorized power: 60.3-kw visual, 6.03-kw aural. Antenna: 1630-ft. above av. terrain, 1710-ft. above ground, 2305-ft. above sea level.

Latitude	41°	52'	44''
Longitude	87°	38'	10''

Transmitter: Sears Bldg., S. Wacker Dr. & Jackson Blvd., Chicago.

Multichannel TV Sound: Stereo only.

Satellite Earth Stations: Collins, 10-meter; Collins, Pinzone receivers.

News Service: UPI.

Ownership: Henry W. Meers, chmn.; William J. McCarter, pres.

Began Operation: September 5, 1955.

Represented (legal): Schwartz, Woods & Miller.

Personnel:

WILLIAM J. McCARTER, president & general manager.
 JOHN C. RAHMANN, executive vice president.
 RICHARD J. BOWMAN, senior vice president, broadcast center.
 DAVID A. BUEHRER, senior vice president, finance & administration.
 LARRY OCKER, senior vice president, engineering & video services.
 PATTERSON DENNY, senior vice president, production center.
 MICHAEL HIRSH, vice president, marketing production center.
 KATHERINE LAUDERDALE, vice president & general counsel.
 WILLIAM NATALE, director, corporate communications.

WYCC

Chicago

Ch. 20

Licensee: Board of Trustees of Community College, District No. 508, County of Cook & State of Illinois, 226 W. Jackson Blvd., Suite 922, Chicago, IL 60606.

A-1282

Studio: 7500 S. Pulaski, Chicago, IL 60652.

Telephones: 312-838-4853; 312-855-8201. **Telex:** 5812071.

Technical Facilities: Channel No. 20 (506-512 MHz). Authorized power: 2421-kw max. & 1081-kw horizontal visual, 242.1-kw max. & 108.1-kw horizontal aural. Antenna: 1239-ft. above av. terrain, 1456-ft. above ground, 2049-ft. above sea level.

Latitude	41°	53'	55.50''
Longitude	87°	37'	23.00''

Transmitter: 875 N. Michigan Ave., Chicago.

Satellite Earth Station: Harris, 10-meter C-band; Harris receivers.

News Service: UPI.

Ownership: Reynaldo Glover, chmn.; Robert Weissbourd, vice chmn.; Philip R. Luhmann, treas.

Began Operation: September 20, 1965. Left air April 23, 1974. Transfer to present owner approved by FCC June 10, 1977. Resumed operation February 17, 1983.

Represented (legal): Dow, Lohnes & Albertson.

Personnel:

ELYNNE CHAPLIK, general manager.
 DON RHODES, chief engineer.
 COLUMBUS JENKINS JR., business operations manager.
 GINA SCLAFANI, program director.

WSEC

Jacksonville

(formerly WJPT)

Ch. 14

Licensee: West Central Illinois Educational Telecommunications Corp. (CONVOCOM), Box 6248, Springfield, IL 62708.

Studio: See WMEC, Macomb.

Telephone: 217-786-6647.

Technical Facilities: Channel No. 14 (470-476 MHz). Authorized power: 28.25-kw visual, 2.83-kw aural. Antenna: 313-ft. above av. terrain, 339-ft. above ground, 964-ft. above sea level.

Latitude	39°	44'	08''
Longitude	90°	10'	32''

Transmitter: 1.5-mi. E of Jacksonville.

Ownership: West Central Illinois Educational Telecommunications Corp. Non-profit corp. Thomas Phelps, chmn.; Robert Fluent, vice chmn.; Jerold Gruebel, pres.; Connie Golob, secy.; Joseph McRaven, treas.

Began Operation: August 11, 1984.

Represented (legal): Dow, Lohnes & Albertson.

Personnel:

JEROLD GRUEBEL, president & general manager.
 JOY HUTCHCRAFT, director of public relations & development.
 DON GORT, operations manager.
 SCOTT MULFORD, director of programming & production.
 GUS WILLS, chief engineer.

WMEC

Macomb

(formerly WIUM-TV)

Ch. 22

Licensee: West Central Illinois Educational Telecommunications Corp., Box 6248, Springfield, IL 62708.

Studio: 1501 W. Bradley Ave., Peoria, IL 61606.

Telephone: 217-786-6647.

Illinois—Public/ETV Stations

Technical Facilities: Channel No. 22 (518-524 MHz). Authorized power: 24.16-kw visual, 2.42-kw aural. Antenna: 519-ft. above av. terrain, 520-ft. above ground, 1200-ft. above sea level.

Latitude	40°	25'	40''
Longitude	90°	40'	58''

Transmitter: 2.3-mi. SSW of City Hall, Macomb.

Ownership: Non-profit corp. WCIETC is licensee of WSEC(TV), Jacksonville; associated with licensee of WTVP-TV, Peoria; licensee of WIUM(FM), Macomb; Sangamon State U., licensee of WSSR(FM), Springfield & Bradley U., licensee of WCBU(FM), Peoria, IL. Thomas Phelps, chmn.; Robert Fluent, vice chmn.; Jerold Gruebel, pres.; Connie Golob, secy.; Joseph McRaven, treas.

Began Operation: October 1, 1984.

Represented (legal): Dow, Lohnes & Albertson.

Represented (engineering): D. L. Markley & Associates Inc.

Personnel:

JEROLD GRUEBEL, president & general manager.
JOY HUTCHCRAFT, director of public relations & development.
DON GORT, operations manager.
SCOTT MULFORD, director of programming & production.
GUS WILLS, chief engineer.

WQPT-TV

Moline

Ch. 24

Licensee: Black Hawk College, 6600 34th Ave., Moline, IL 61265.

Studio: 6600 34th Ave., Moline, IL 61265.

Telephone: 309-796-2424.

Technical Facilities: Channel No. 24 (530-536 MHz). Authorized power: 147.6-kw visual, 14.76-kw aural. Antenna: 319-ft. above av. terrain, 336-ft. above ground, 996-ft. above sea level.

Latitude	41°	28'	30''
Longitude	90°	26'	44''

Transmitter: 6600 34th Ave., Moline.

Satellite Earth Stations: In operation; Scientific-Atlanta receivers.

Ownership: Black Hawk College. Dr. Herbert C. Lyon, chancellor; Dr. Charles E. Laws, vice chancellor. Board of Trustees: Hannelore Huisman, chmn.; Lucius Vargas, vice chmn.; Dewey Neisen, Otto Schwefel, Douglas Strand & Donald Vandersnick, dirs.

Began Operation: November 2, 1983.

Represented (legal): Gordon & Healy.

Represented (engineering): D. L. Markley & Associates Inc.

Personnel:

FRED F. MARINO, general manager.
STEVE ELLIS, chief engineer.
RICK BEST, business manager.
CINOY CHARBONNEAU, development.
JERRY MYERS, program director.
ROGER SAJAK, distribution technician.

WUSI-TV

Olney

Ch. 16

Licensee: Board of Trustees of Southern Illinois U., Carbondale, IL 62901.

Studio: 2-mi. W of Dundas, 8-mi. NW of Olney, IL.

Mailing Address: Box 430, Olney, IL 62450.

Telephone: 618-395-3422.

1990 Edition

Technical Facilities: Channel No. 16 (482-488 MHz). Authorized power: 1170-kw max. & 977-kw horizontal visual, 234-kw max. & 195-kw horizontal aural. Antenna: 930-ft. above av. terrain, 975-ft. above ground, 1445-ft. above sea level.

Latitude	38°	50'	18''
Longitude	88°	07'	46''

Transmitter: 2.1-mi. W of Dundas, IL.

Satellite Earth Station: Gardiner C-band; International Satellite, Scientific-Atlanta, Standard Components receivers.

Ownership: Board of Trustees of Southern Illinois U. Also licensee of WSIU-TV & WSIU(FM), Carbondale, IL.

Began Operation: August 19, 1968.

Personnel:

LEE O'BRIEN, general manager.
DR. KENNETH GARRY, station manager.
BERNIE KUNZE, chief operator.
JOHN McNALLY, chief engineer.
HELEN DONSBACH, continuity supervisor.

WTVP

Peoria

Ch. 47

Licensee: Illinois Valley Public Telecommunications Corp., 1501 W. Bradley Ave., Corp., Peoria, IL 61625.

Studio: 1501 W. Bradley Ave., Peoria, IL 61625.

Branch Office: 1211 W. Bradley Ave., Peoria, IL 61606.

Telephone: 309-676-4747.

Technical Facilities: Channel No. 47 (668-674 MHz). Authorized power: 1410-kw max. & 1070-kw horizontal visual, 141-kw max. & 107-kw horizontal aural. Antenna: 705-ft. above av. terrain, 599-ft. above ground, 1349-ft. above sea level.

Latitude	40°	37'	44''
Longitude	89°	34'	12''

Transmitter: I-474 & Cole Hollow Rd., East Peoria, IL.

Satellite Earth Stations: Transmit/receive Dalsat, 6-meter Ku-band; Scientific-Atlanta, 10-meter C-band; Scientific-Atlanta receivers.

Ownership: Illinois Valley Public Telecommunications Corp.

Began Operation: June 27, 1971.

Represented (legal): Dow, Lohnes & Albertson.

Represented (engineering): D. L. Markley & Associates Inc.

Personnel:

ELWIN BASQUIN, president & general manager.
SHIRLEY ROCHMAN, program director.
ANDREA CARMAN, development director.
KEITH TURCOT, chief engineer.
GUY SERUMGARD, production manager.
H. WAYNE WILSON, news director.
LINDA MILLER, promotion director.
DIEDRA DELLINGER, business manager.

WQEC

Quincy

Ch. 27

Licensee: West Central Illinois Educational Telecommunications Corp., Box 6248, Springfield, IL 62708.

Studio: See WMEC, Macomb.

Telephone: 217-786-6647.

Technical Facilities: Channel No. 27 (548-554 MHz). Authorized power: 14.8-kw visual, 1.48-kw aural. Antenna: 567-ft. above av. terrain, 495-ft. above ground, 1205-ft. above sea level.

Latitude	39°	58'	44''
Longitude	91°	18'	33''

Public/ETV Stations—Illinois

Transmitter: Ellington Rd. at Hwy. 336, 2.7-mi. NE of Quincy.

Ownership: West Central Illinois Educational Telecommunications Corp. Non-profit corp. See WMEC(TV), Macomb, IL.

Began Operation: March 9, 1985.

Represented (legal): Dow, Lohnes & Albertson.

Personnel:

JEROLD GRUEBEL, president & general manager.
JOY D. HUTCHCRAFT, director of public relations & development.
DON GORT, operations manager.
SCOTT MULFORD, director of programming & production.
GUS WILLS, chief engineer.

WILL-TV

Urbana-Champaign

Ch. 12

Licensee: Board of Trustees, University of Illinois, 1110 W. Main St., Urbana, IL 61801.

Studio: 1110 W. Main St., Urbana, IL 61801.

Telephone: 217-333-1070.

Technical Facilities: Channel No. 12 (204-210 MHz). Authorized power: 316-kw visual, 63.1-kw aural. Antenna: 987-ft. above av. terrain, 1044-ft. above ground, 1734-ft. above sea level.

Latitude	40°	02'	18''
Longitude	88°	40'	10''

Transmitter: RR 2, 5-mi. W of Monticello, Willow Branch Twp.

Satellite Earth Station: Collins, 10-meter C-band; Collins receivers.

AM Affiliate: WILL, 5-kw, 580 kHz.

FM Affiliate: WILL-FM, 105-kw, 90.9 MHz (No. 215), 850-ft.

Ownership: Board of Trustees of the University of Illinois. Stanley Ikenberry, pres.

Began Operation: August 1, 1955.

Represented (legal): Dow, Lohnes & Albertson.

Represented (engineering): Jansky & Bailey.

Personnel:

DONALD P. MULLALLY, director of broadcasting & general manager.
WILLIAM GLAESER, station manager.
ELAINE SPRENKLE, program director.
DEBORAH M. DAY, director of development.
LARRY INMAN, chief engineer.
TOM GALER-UNTI, business manager.

INDIANA

WTIU

Bloomington

Ch. 30

Licensee: Trustees of Indiana University, Bloomington, IN.

Studio: Indiana University, Radio-TV Center, Bloomington, IN 47405-6901.

Telephone: 812-855-5900.

Technical Facilities: Channel No. 30 (566-572 MHz). Authorized power: 214-kw max. & 200-kw horizontal visual, 42.6-kw max. & 39.8-kw horizontal aural. Antenna: 710-ft. above av. terrain, 644-ft. above ground, 1444-ft. above sea level.

Latitude	39°	08'	32''
Longitude	86°	29'	43''

Transmitter: 0.5-mi. SE of Bloomington.

Satellite Earth Station: Collins, 10-meter; Collins receivers.

FM Affiliate: WFIU, 31-kw, 103.7 MHz (No. 279), 590-ft.

A-1284

Ownership: Indiana University. Thomas Erlich, pres.

Began Operation: March 3, 1969.

Represented (legal): Crowell & Moring.

Personnel:

WILLIAM KROLL, general manager.
KEITH KLEIN, program supervisor.
BRADLEY HOWARD, chief engineer.
VIRGINIA METZGER, business manager.
SUZANN OWEN, promotion director.

WNIN

Evansville-Henderson-Owensboro, KY

Ch. 9

Licensee: Southwest Indiana Public Bcstg. Inc., 405 Carpenter St., Evansville, IN 47708.

Studio: 405 Carpenter St., Evansville, IN 47708.

Telephone: 812-423-2973. Fax: 812-428-7548.

Technical Facilities: Channel No. 9 (186-192 MHz). Authorized power: 316-kw visual, 63-kw aural. Antenna: 580-ft. above av. terrain, 570-ft. above ground, 1040-ft. above sea level.

Latitude	38°	01'	27''
Longitude	87°	21'	43''

Transmitter: Old Plank Rd., Chandler, IN.

Multichannel TV Sound: Stereo only.

Satellite Earth Station: Transmit/receive Collins, 10-meter; Collins, Rockwell receivers.

Ownership: Southwest Indiana Public Bcstg. Inc. Roland Eckels, chmn.; Gene Pfeiffer, vice chmn.; Dick Harris, vice chmn.; Phyllis Kincaid, secy.; John Stanley, treas.

Began Operation: March 15, 1970. Sale to present owner by Evansville-Vanderburgh School Corp. approved by FCC Dec. 19, 1973.

Represented (legal): Dow, Lohnes & Albertson.

Personnel:

DAVID L. DIAL, president & general manager.
DETE HULTMARK-MESERVE, assistant general manager.
VALERIE K. DENTON, director of administration.
CAROLYN McCLINTOCK, director of marketing.
JERRY KISSINGER, chief engineer.
BONNIE RHEINHAROT, program director.

WFWA

Fort Wayne

Ch. 39

Grantee: Fort Wayne Public Television Inc., Box 39, Fort Wayne, IN 46801.

Studio: 3632 Butler Rd., Fort Wayne, IN 46808.

Telephone: 219-484-8839. Fax: 219-482-3632.

Technical Facilities: Channel No. 39 (620-626 MHz). Authorized power: 115-kw visual, 11.5-kw aural. Antenna: 737-ft. above av. terrain, 744-ft. above ground, 1536-ft. above sea level.

Latitude	41°	06'	13''
Longitude	85°	11'	28''

Holds CP for change to 1370-kw max. visual. BPET-880120KH.

Transmitter: 3632 Butler Rd., Fort Wayne 46808.

Multichannel TV Sound: Stereo only.

Satellite Earth Station: SatCom, 9.2-meter C-band; Scientific-Atlanta, Sony receivers.

Ownership: Fort Wayne Public Television Inc. Ken Dunsire, pres.; William Garvey, v.p.; Janet Rice, v.p.; Bill Denafrio, secy.; Ron Baden, treas.

Began Operation: December 5, 1986.

Represented (legal): Michael O'Hara.

Represented (engineering): George E. Molnar Jr.

Personnel:

JAMES MILNER, general manager.
 MARK UNDERWOOD, broadcast manager.
 KATHLEEN NADOLNY, marketing & development director.
 BILL MCKINLEY, business manager.
 GEORGE CASTLE, chief engineer.

WYIN

Gary

Ch. 56

Licensee: Northwest Indiana Public Bcstg. Inc., 8625 Indiana Place, Merrillville, IN 46410.

Studio: 8625 Indiana Place, Merrillville, IN 46410.

Telephones: 219-736-5656; 219-756-5656.

Technical Facilities: Channel No. 56 (722-728 MHz). Authorized power: 1353-kw max. visual, 135-kw max. aural. Antenna: 1010-ft. above av. terrain, 999-ft. above ground, 1695-ft. above sea level.

Latitude	41°	20'	56"
Longitude	87°	24'	02"

Transmitter: 1.5-mi. from Cedar Lake at 120°, 0.6-mi. E of Reeder Rd.

Multichannel TV Sound: Stereo only.

Satellite Earth Stations: Transmit/receive 10-meter; 3-meter.

Ownership: Northwest Indiana Public Broadcasting Inc. Rick Kallenback, chmn.; Henry Bennett, vice-chmn.; Jane Scholz, secy.; Phillip L. Kaufman, treas.

Began Operation: November 15, 1987.

Represented (legal): Gordon & Healy, Chartered.

Represented (engineering): D. L. Markley & Associates Inc.

Personnel:

RICHARD L. PARKER, general manager.
 PAT ENNIS, chief engineer.
 VALERIE RETORT-SHAFFER, promotion director.
 HELEN FLORES, business manager.
 AL BINFORD, marketing director.

WFYI

Indianapolis

Ch. 20

Licensee: Metropolitan Indianapolis Public Broadcasting Inc., 1401 N. Meridian St., Indianapolis, IN 46202-2389.

Studio: 1401 N. Meridian St., Indianapolis, IN 46202.

Telephone: 317-636-2020.

Technical Facilities: Channel No. 20 (506-512 MHz). Authorized power: 1480-kw max. & 1120-kw horizontal visual, 148-kw max. & 112-kw horizontal aural. Antenna: 850-ft. above av. terrain, 867-ft. above ground, 1697-ft. above sea level.

Latitude	39°	53'	59"
Longitude	86°	12'	01"

Transmitter: 79th St. & Township Line Rd.

Multichannel TV Sound: Stereo only.

Satellite Earth Stations: Collins, 10-meter; Scientific-Atlanta, 9-meter; Collins, Scientific-Atlanta receivers.

FM Affiliate: WFYI.

Ownership: Metropolitan Indianapolis Public Bcstg. Inc. Charles E. Wilson, chmn.

Began Operation: October 4, 1970.

Personnel:

LLOYD WRIGHT, president & general manager.
 PAUL TYLER, chief engineer.
 ALAN CLOE, program director.
 LIBBY WETZEL, promotion director.
 JERRY HUGHES, director, finance & administration.
 SARAH STORM, marketing director.

1990 Edition

BILL HUSSUNG, news director.
 GUSTAVO SAGASTUME, director, program production.

WIPB

Muncie

Ch. 49

Licensee: Ball State University, Edmund F. Ball Building, Muncie, IN 47306.

Studio: Edmund F. Ball Bldg., Muncie, IN 47303.

Telephone: 317-285-1249.

Technical Facilities: Channel No. 49 (680-686 MHz). Authorized power: 676-kw max. & 562-kw horizontal visual, 67.6-kw max. & 56.2-kw horizontal aural. Antenna: 510-ft. above av. terrain, 548-ft. above ground, 1511-ft. above sea level.

Latitude	40°	09'	38"
Longitude	85°	22'	42"

Transmitter: 820 E. 29th St., Muncie 47302.

Satellite Earth Station: Collins, 10-meter; Collins receivers.

FM Affiliate: WBST, 3-kw, 92.1 MHz (No. 221), 300-ft.

News Service: AP.

Ownership: Ball State University. Frank Bracken, pres.; James D. Garretson, Mary Lou Conrad, James W. Parks, Grace Hayes, Thomas H. Corson, Thomas L. DeWeese, James T. Smith & Susan L. Kiel, trustees.

Began Operation: May 8, 1953 as a commercial station. Sale to present owner by Donald A. Burton & assoc. approved by FCC October 8, 1971. Non-commercial operation began October 31, 1971.

Represented (legal): Schwartz, Woods & Miller.

Personnel:

JAMES R. NEEDHAM, general manager.
 JAMES E. MILLER, chief engineer.
 SALLY SCHENK, production manager.
 MARY ANN OLINGER, director of development.
 CYNTHIA McCABE, director of underwriting.
 KATIE FREDERICK, Telesale coordinator.
 ROBERT R. SMITH, program director.
 NANCY STAFFORD, promotion director.

WNIT-TV

South Bend

Ch. 34

Licensee: Michiana Public Bcstg Corp., Box 3434, Elkhart, IN 46515.

Studio: 2424 California Rd., Elkhart, IN 46514.

Telephone: 219-674-5961.

Technical Facilities: Channel No. 34 (590-596 MHz). Authorized power: 1360-kw max. visual. Antenna: 919-ft. above av. terrain, 823-ft. above ground, 1799-ft. above sea level.

Latitude	48°	36'	52"
Longitude	86°	11'	01"

Holds CP for change to 1384-kw max. visual, 808-ft. above av. terrain, 725-ft. above ground, 1593-ft. above sea level, lat. 41° 36' 59", long. 86° 11' 43", transmitter to 16965 Johnson Rd., Mishawaka, St. Joseph. BMPET-890111KG.

Transmitter: 60417 Bremen Hwy. S, 2.7-mi. S of Mishawaka.

News Service: UPI.

Ownership: Michiana Public Bcstg. Corp. Mary C. Jaicomo, pres.; Terry M. Decio, first v.p.; Mary R. Adams, second v.p.; Phid Wells, secy.; Steve Goldber, treas.

Began Operation: February 18, 1974.

Personnel:

DON CHECOTS, executive director & general manager.
 CHARLES PITTS, chief engineer.
 KEN LAWRENCE, program director.
 GAIL MARTIN, development director.
 CYNTHIA HILL, promotion director.

Public/ETV Stations—Indiana

AMY L. CASSIDY, business manager.
KEN LAWRENCE, program director.

WVUT

Vincennes

Ch. 22

Licensee: Board of Trustees for Vincennes University, 1002 N. First St., Vincennes, IN 47591.

Studio: 1200 N. Second St., Vincennes, IN 47591.

Telephone: 812-885-5326.

Technical Facilities: Channel No. 22 (518-524 MHz). Authorized power: 1565-kw max. & 1150-kw horizontal visual, 313-kw max. & 115-kw horizontal aural. Antenna: 570-ft. above av. terrain, 560-ft. above ground, 1060-ft. above sea level.

Latitude	38°	39'	06''
Longitude	87°	28'	37''

Transmitter: SW of Indiana Hwy. 61, 3-mi. SE of Vincennes.

Satellite Earth Station: Andrew, 10-meter; Collins receivers.

FM Affiliate: WVUB, 50-kw, 91.1 MHz (No. 216).

News Service: AP.

Ownership: Board of 10 trustees. Mark Lange, chmn.

Began Operation: May 25, 1964.

Represented (legal): Fletcher, Heald & Hildreth.

Personnel:

TIMOTHY J. FISHER, general manager.
SHARON KIEFER, program director.
JILL BALLINGER, production manager.
BEV ENGLISH, producer/director remote productions.
JOHN SYINK, news director.
TONY CLOYD, news producer.
JAMES EVANS, director of engineering.
JULIE SIEVERS, producer/director.
MIKE MURPHY, engineer.
STEVE McCLURE, engineer.
JOE GILLEY, engineer.
MARK CONSTABLE, engineer.

IOWA

KBIN

Council Bluffs

Ch. 32

Licensee: Iowa Public Broadcasting Board, Box 6450, Johnston, IA 50131.

Studio: See KDIN-TV, Des Moines.

Telephones: 515-281-4500; 712-328-1088.

Technical Facilities: Channel No. 32 (578-584 MHz). Authorized power: 575-kw max. & 479-kw horizontal visual, 57.5-kw max. & 47.9-kw horizontal aural. Antenna: 317-ft. above av. terrain, 163-ft. above ground, 1417-ft. above sea level.

Latitude	41°	15'	14.50''
Longitude	95°	50'	07.00''

Transmitter: 275-ft. SE of intersection of Linn St. & Skyline Dr., Council Bluffs.

Ownership: State of Iowa.

Began Operation: September 7, 1975.

Personnel:

See KDIN-TV, Des Moines.

A-1286

KDIN-TV

Des Moines

Ch. 11

Licensee: Iowa Public Broadcasting Board, Box 6450, Johnston, IA 50131.

Studio: 6450 Corporate Dr., Johnston, IA 50131.

Telephones: 515-281-4500; 515-685-3132.

Technical Facilities: Channel No. 11 (198-204 MHz). Authorized power: 316-kw max. & 219-kw horizontal visual, 31.6-kw max. & 21.9-kw horizontal aural. Antenna: 1973-ft. above av. terrain, 2000-ft. above ground, 2988-ft. above sea level.

Latitude	41°	48'	33''
Longitude	93°	36'	53''

Transmitter: 1-mi. S of Alleman, IA.

Multichannel TV Sound: Stereo only.

Satellite Earth Stations: Transmit/receive Scientific-Atlanta, 10-meter C-band; Winegard, 3-meter C-band; Collins, Scientific-Atlanta receivers.

News Services: AP, UPI.

Ownership: State of Iowa.

Began Operation: April 27, 1959.

Represented (legal): Dow, Lohnes & Albertson.

Represented (engineering): John F. X. Browne & Associates P.C.

Personnel:

GEORGE CARPENTER, executive director.
DANIEL K. MILLER, director of programming & production.
DON SAVERAID, director of engineering.
C. DAVID BOLENDER, director of administration.
DENNIS MALLOY, director of development.
LOIS CAMPBELL, director of educational services.
LINDA S. SCHATZ, director of narrowcast telecommunications.

KTIN

Fort Dodge

Ch. 21

Licensee: Iowa Public Broadcasting Board, Box 6450, Johnston, IA 50131.

Studio: See KDIN-TV, Des Moines.

Telephone: 515-281-4500.

Technical Facilities: Channel No. 21 (512-518 MHz). Authorized power: 1580-kw max. & 759-kw horizontal visual, 158-kw max. & 75.9-kw horizontal aural. Antenna: 1160-ft. above av. terrain, 1206-ft. above ground, 2362-ft. above sea level.

Latitude	42°	49'	02.80''
Longitude	94°	25'	40.90''

Transmitter: 1-mi. N of Bradgate.

Ownership: State of Iowa.

Began Operation: April 8, 1977.

Personnel:

See KDIN-TV, Des Moines.

KIIN-TV

Iowa City

Ch. 12

Licensee: Iowa Public Bcstg. Board, Box 6450, Johnston, IA 50131.

Studio: See KDIN-TV, Des Moines.

Telephones: 515-281-4500; 319-643-2620.

Kansas—Public/ETV Stations

Technical Facilities: Channel No. 12 (204-210 MHz). Authorized power: 316-kw max. & 245-kw horizontal visual, 31.6-kw max. & 24.5-kw horizontal aural. Antenna: 1440-ft. above av. terrain, 1449-ft. above ground, 2249-ft. above sea level.

Latitude	41°	43'	14.50''
Longitude	91°	20'	29.50''

Transmitter: 3-mi. N of West Branch.

Ownership: State of Iowa.

Began Operation: February 8, 1970.

Personnel:

See KDIN-TV, Des Moines.

KYIN

Mason City

Ch. 24

Licensee: Iowa Public Broadcasting Board, Box 6450, Johnston, IA 50131.

Studio: See KDIN-TV, Des Moines.

Telephone: 515-281-4500.

Technical Facilities: Channel No. 24 (530-536 MHz). Authorized power: 1740-kw max. & 817-kw horizontal visual, 174-kw max. & 81.7-kw horizontal aural. Antenna: 1430-ft. above av. terrain, 1565-ft. above ground, 2799-ft. above sea level.

Latitude	43°	22'	25''
Longitude	92°	51'	00''

Transmitter: 4-mi. E of St. Ansgar.

Ownership: State of Iowa.

Began Operation: May 14, 1977.

Personnel:

See KDIN-TV, Des Moines.

KHIN

Red Oak

Ch. 36

Licensee: Iowa Public Bcstg. Board, Box 6450, Johnston, IA 50131.

Studio: See KDIN-TV, Des Moines.

Telephones: 515-281-4500; 712-784-3409.

Technical Facilities: Channel No. 36 (602-608 MHz). Authorized power: 2040-kw max. & 1020-kw horizontal visual, 204-kw max. & 102-kw horizontal aural. Antenna: 1560-ft. above av. terrain, 1503-ft. above ground, 2833-ft. above sea level.

Latitude	41°	20'	40''
Longitude	95°	15'	21''

Transmitter: 7-mi. E & 2-mi. N of Oakland on Hwy. 6.

Ownership: State of Iowa.

Began Operation: September 7, 1975.

Personnel:

See KDIN-TV, Des Moines.

KSIN

Sioux City

Ch. 27

Licensee: Iowa Public Bcstg. Board, Box 6450, Johnston, IA 50131.

Studio: See KDIN-TV, Des Moines.

Telephones: 712-255-5558; 515-281-4500.

1990 Edition

Technical Facilities: Channel No. 27 (548-554 MHz). Authorized power: 4070-kw max. & 2880-kw horizontal visual, 407-kw max. & 288-kw horizontal aural. Antenna: 1070-ft. above av. terrain, 875-ft. above ground, 2416-ft. above sea level.

Latitude	42°	30'	53''
Longitude	96°	18'	13''

Transmitter: Rural Rte. 2, 1-mi. E of Sioux City city limits.

Ownership: State of Iowa.

Began Operation: January 4, 1975.

Personnel:

See KDIN-TV, Des Moines.

KRIN

Waterloo

Ch. 32

Licensee: Iowa Public Bcstg. Board, Box 6450, Johnston, IA 50131.

Studio: See KDIN-TV, Des Moines.

Telephones: 515-281-4500; 319-448-4665.

Technical Facilities: Channel No. 32 (578-584 MHz). Authorized power: 5000-kw max. & 2000-kw horizontal visual, 500-kw max. & 200-kw horizontal aural. Antenna: 1851-ft. above av. terrain, 1795-ft. above ground, 2812-ft. above sea level.

Latitude	42°	18'	59''
Longitude	91°	51'	31''

Transmitter: 4.5-mi. NW of Walker.

Ownership: State of Iowa.

Began Operation: December 15, 1974.

Personnel:

See KDIN-TV, Des Moines.

KANSAS

KOOD

Hays-Russell-Great Bend-Salina

Ch. 9

Licensee: Smoky Hills Public Television Corp., Sixth & Elm Sts., Box 9, Bunker Hill, KS 67626.

Studio: Sixth & Elm Sts., Bunker Hill

Telephone: 913-483-6990.

Technical Facilities: Channel No. 9 (186-192 MHz). Authorized power: 316-kw visual, 31.6-kw aural. Antenna: 1090-ft. above av. terrain, 1119-ft. above ground, 1840-ft. above sea level.

Latitude	38°	46'	16''
Longitude	96°	44'	17''

Transmitter: 7-mi. SSW of Bunker Hill, KS.

Satellite Earth Stations: Dalsat, 7.5-meter C-band; Scientific-Atlanta, 2.72-meter C-band; Scientific-Atlanta receivers.

Ownership: Smoky Hills Public Television Corp. Belita Donahue, chmn.; Nicholas V. Slechta, exec. dir. & gen. mgr.; Mitchell O'Leary, treas.; Russell Townsley, secy.

Began Operation: November 10, 1982.

Represented (legal): Dow, Lohnes & Albertson.

Represented (engineering): John F. X. Browne & Associates P.C.

Personnel:

NICK SLECHTA, general manager.
LLOYD MINTZMYER, chief engineer.
DUANE FIELDS, business manager.
SARA FABRIZIUS, program & promotions director.
ATAULLAH ZIA, news director.

Public/ETV Stations—Kansas

DAWN MERMIS, director, public information.
GENE LEHMANN, marketing director.

KSWK

Lakin

Ch. 3

Licensee: Smoky Hills Public Television Corp., Sixth & Elm St., Box 9, Bunker Hill, KS 67626.

Studio: Sixth & Elm St., Bunker Hill, KS 67626.

Telephone: 913-483-6990.

Technical Facilities: Channel No. 3 (60-66 MHz). Authorized power: 100-kw visual. Antenna: 549-ft. above av. terrain, 533-ft. above ground, 3465-ft. above sea level.

Latitude	37°	49'	38''
Longitude	101°	06'	35''

Transmitter: 8-mi. S & 8-mi. E of Lakin.

Satellite Earth Station: Dalsat, 7.5-meter C-band; Scientific-Atlanta receivers.

Ownership: Smoky Hills Public Television Corp. Belita Donahue, chmn.; Nicholas V. Slechta, exec. dir. & gen. mgr.; Mitchell O'Leary, treas.; Russell Townsley, secy.

Began Operation: May 15, 1989.

Represented (legal): Dow, Lohnes & Albertson.

Represented (engineering): John F. X. Browne & Associates P.C.

Personnel:
See KOOD, Hays, KS.

KTWU

Topeka

Ch. 11

Licensee: Washburn University of Topeka, 17th & College Sts., Topeka, KS 66621.

Studio: 301 N. Wanamaker Rd., Topeka, KS 66606-9601.

Telephone: 913-272-8181.

Technical Facilities: Channel No. 11 (198-204 MHz). Authorized power: 316-kw visual, 31.6-kw aural. Antenna: 1064-ft. above av. terrain, 952-ft. above ground, 2029-ft. above sea level.

Latitude	39°	03'	51''
Longitude	95°	45'	49''

Transmitter: 1.5-mi. W of city limits.

Satellite Earth Station: Andrew, 10-meter C-band; Collins, Rockwell, Scientific-Atlanta receivers.

Ownership: Municipal university, directed by a board of 9 regents.

Began Operation: October 21, 1965.

Represented (legal): Bryan, Cave, McPheeters & McRoberts.

Represented (engineering): David Steel & Associates Inc.

Personnel:
DALE N. ANDERSON, director of TV & general manager.
BOB FIDLER, operations director.
DAVE POMEROY, program director.
ERNEST HEDGES, chief engineer.
CINDY BARRY, development director.
DAVE KENDALL, news director.
LIZ BROWN, traffic director.
PHIL GRECIAN, promotion director.

KPTS

Wichita-Hutchinson

Ch. 8

Licensee: Kansas Public Telecommunications Service Inc., 320 W. 21st St., Wichita, KS 67203.

Studio: 320 W. 21st St., Wichita, KS 67203.

A-1288

Telephone: 316-838-3090.

Technical Facilities: Channel No. 8 (180-186 MHz). Authorized power: 302-kw visual, 30.2-kw aural. Antenna: 800-ft. above av. terrain, 780-ft. above ground, 2325-ft. above sea level.

Latitude	38°	03'	21''
Longitude	97°	46'	35''

Transmitter: E. 4th St. & Buhler Rd., 8.2-mi. E of Hutchinson.

Satellite Earth Station: Andrew, 10-meter C-band; Collins receivers.

Ownership: Kansas Public Telecommunications Service Inc. Dr. William Boyle, chmn. of the board; Zoel Parenteau, pres.; Darwin Roberts, vice chmn.; Norma Tucker, vice chmn.; Lloyd Jones, secy.-treas.

Began Operation: January 5, 1970.

Represented (legal): Dow, Lohnes & Albertson.

Represented (engineering): John F. X. Browne & Associates P.C.

Personnel:
ZOEL PARENTEAU, president & general manager.
CARL CHANCE, vice president & director of contract services.
JAMES LEWIS, vice president & director of programming.
DALE HECKEL, vice president & director of operations.
DEBRA PIERCE, vice president & director of subscriber services.
DAVID BREWER, broadcast manager.
DALE GOTER, public affairs editor.

KENTUCKY

WKAS

Ashland

Ch. 25

Licensee: Kentucky Authority For ETV, 600 Cooper Dr., Lexington, KY 40502.

Studio: See WKLE, Lexington.

Technical Facilities: Channel No. 25 (536-542 MHz). Authorized power: 162-kw visual, 16.2-kw aural. Antenna: 500-ft. above av. terrain, 400-ft. above ground, 1200-ft. above sea level.

Latitude	38°	27'	43''
Longitude	82°	37'	12''

Transmitter: Debord Hill.

Ownership: See WKLE, Lexington.

Began Operation: September 23, 1968.

Personnel: See WKLE, Lexington.

WKGB-TV

Bowling Green

Ch. 53

Licensee: Kentucky Authority for ETV, 600 Cooper Dr., Lexington, KY 40502.

Studio: See WKLE, Lexington.

Technical Facilities: Channel No. 53 (704-710 MHz). Authorized power: 667-kw max. & 550-kw horizontal visual, 113-kw max. & 110-kw horizontal aural. Antenna: 810-ft. above av. terrain, 614-ft. above ground, 1370-ft. above sea level.

Latitude	37°	05'	22''
Longitude	86°	38'	05''

Transmitter: U.S. 231, 2.8-mi. N of Hadley.

Ownership: See WKLE, Lexington.

Began Operation: September 23, 1968.

Personnel: See WKLE, Lexington.

WKYU-TV

Bowling Green

Ch. 24

Licensee: Western Kentucky University, College Heights, Bowling Green, KY 42101.

Studio: Academic Complex 153, Western Kentucky University, Bowling Green, KY 42101.

Telephone: 502-745-2153.

Technical Facilities: Channel No. 24 (530-536 MHz). Authorized power: 400-kw max. visual. Antenna: 648-ft. above av. terrain, 466-ft. above ground, 1206-ft. above sea level.

Latitude	37°	03'	52''
Longitude	86°	26'	07''

Transmitter: 0.5-mi. NE of Rays Beach, near Hwy. 67, Bowling Green.

Satellite Earth Stations: 4.6 C-band; 3.2-meter C-band; Scientific-Atlanta, Standard Communications receivers.

FM Affiliates: WKYU-FM, 100-kw, 88.9 MHz, 721-ft., Bowling Green; WDCL, 100-kw, 89.7 MHz, 570-ft., Somerset.

Ownership: Public educational institution. Joseph Iracane, chmn.; Ronald W. Clark, vice chmn.; Kern Alexander, pres.

Began Operation: February 21, 1989.

Represented (legal): Cohn & Marks.

Personnel:

DR. CHARLES M. ANDERSON, director of public television.
CHRIS SCOTT, chief engineer.
LINDA OLDHAM, program director.
JOSEPH FULMER, operations director.

WCVN

Covington

Ch. 54

Licensee: Kentucky Authority for ETV, 600 Cooper Dr., Lexington, KY 40502.

Studio: See WKLE, Lexington.

Technical Facilities: Channel No. 54 (710-716 MHz). Authorized power: 162-kw max. & 135-kw horizontal visual, 16.2-kw max. & 13.5-kw horizontal aural. Antenna: 405-ft. above av. terrain, 309-ft. above ground, 1129-ft. above sea level.

Latitude	39°	01'	50''
Longitude	84°	30'	23''

Transmitter: Tower View St., Taylor Mill, KY.

Ownership: See WKLE, Lexington.

Began Operation: September 8, 1969.

Personnel: See WKLE, Lexington.

WKZT-TV

Elizabethtown

Ch. 23

Licensee: Kentucky Authority for ETV, 600 Cooper Dr., Lexington, KY 40502.

Studio: See WKLE, Lexington.

Technical Facilities: Channel No. 23 (524-530 MHz). Authorized power: 688-kw max. & 575-kw horizontal visual, 69-kw aural. Antenna: 652-ft. above av. terrain, 651-ft. above ground, 1446-ft. above sea level.

Latitude	37°	40'	55''
Longitude	85°	50'	32''

Transmitter: Hawkins Dr., 1-mi. SE of Elizabethtown.

Ownership: See WKLE, Lexington.

Began Operation: September 23, 1968.

Personnel: See WKLE, Lexington.

1990 Edition

WKHA

Hazard

Ch. 35

Licensee: Kentucky Authority for ETV, 600 Cooper Dr., Lexington, KY 40502.

Studio: See WKLE, Lexington.

Technical Facilities: Channel No. 35 (596-602 MHz). Authorized power: 645-kw max. & 417-kw horizontal visual, 129-kw max. & 83.2-kw horizontal aural. Antenna: 1260-ft. above av. terrain, 605-ft. above ground, 2630-ft. above sea level.

Latitude	37°	11'	34''
Longitude	83°	11'	16''

Transmitter: Buffalo Knob, 3.6-mi. S of Hazard.

Ownership: See WKLE, Lexington.

Began Operation: December 16, 1968.

Personnel: See WKLE, Lexington.

WKLE

Lexington-Richmond

Ch. 46

Licensee: Kentucky Authority For ETV, 600 Cooper Dr., Lexington, KY 40502.

Studio: 600 Cooper Dr., Lexington, KY 40502.

Telephone: 606-233-3000.

Technical Facilities: Channel No. 46 (662-668 MHz). Authorized power: 60-kw max. visual, 6-kw max. aural. Antenna: 874-ft. above av. terrain, 849-ft. above ground, 1759-ft. above sea level.

Latitude	37°	52'	45''
Longitude	84°	19'	33''

Transmitter: 0.4-mi. S of Clays Ferry, KY.

Satellite Earth Station: Collins, 10-meter; Collins, Farinon receivers.

Ownership: Kentucky Authority for ETV. Governing board: Robert Hillenmeyer, Alice McDonald, Charles Anderson, Alie Morgan, Judy Clabes, Marilyn Duke, Taylor Hollin, Burns Mercer, Harry Snyder. Kentucky Authority for ETV is licensee of WKAS, Ashland; WKBG-TV, Bowling Green; WCVN, Covington; WKZT, Elizabethtown; WKHA, Hazard; WKMJ, Louisville; WKMA, Madisonville; WKMR, Morehead; WKMU, Murray-Mayfield; WKOH, Owensboro; WKON, Owenton; WKPD, Paducah; WKPI, Pikesville & WKSQ-TV, Somerset, KY.

Began Operation: September 23, 1968.

Represented (legal): Kenkel, Barnard & Edmundson.

Personnel:

O. LEONARD PRESS, executive director & general manager.
SANDRA WELCH, deputy executive director for broadcasting.
TIM TASSIE, director of broadcasting.
PAUL SMITH, director of technical services.
ROBERT T. BALL, chief engineer.
ED MASTREAN, promotion director.
DORIS HOLTZCLAW, business manager.
SID WEBB, marketing director.

WKMJ

Louisville

Ch. 68

Licensee: Kentucky Authority for ETV, 600 Cooper Dr., Lexington, KY 40502.

Studio: See WKLE, Lexington.

Technical Facilities: Channel No. 68 (794-800 MHz). Authorized power: 1176-kw max. & 794-kw horizontal visual, 219-kw max. & 159-kw horizontal aural. Antenna: 820-ft. above av. terrain, 550-ft. above ground, 1520-ft. above sea level.

Latitude	38°	22'	02''
Longitude	85°	49'	53''

Transmitter: Floyds Knob, New Albany, IN.

Public/ETV Stations—Kentucky

Ownership: See WKLE, Lexington.

Began Operation: September 2, 1970.

Personnel: See WKLE, Lexington.

WKPC-TV

Louisville

Ch. 15

Licensee: Fifteen Telecommunications Inc., Box 37380, Louisville, KY 40233.

Studio: 4309 Bishop Lane, Louisville, KY 40218.

Telephone: 502-459-9572.

Technical Facilities: Channel No. 15 (476-482 MHz). Authorized power: 590-kw visual, 104-kw aural. Antenna: 860-ft. above av. terrain, 550-ft. above ground, 1520-ft. above sea level.

Latitude	38°	22'	02''
Longitude	85°	49'	53''

Transmitter: Rte. 1, Floyds Knob, IN.

Satellite Earth Station: Collins, 10-meter C-band; Scientific-Atlanta receivers.

Ownership: Fifteen Telecommunications Inc.

Began Operation: September 8, 1958. Transfer to present owner approved by FCC November 25, 1981.

Represented (legal): Schwartz, Woods & Miller.

Personnel:

JDHN-RDBERT CURTIN, chief executive officer & general manager.
V. M. BRUCCHIERI, assistant general manager & director of finance & personnel.
CHARLES T. LANDERS, director of engineering.
DARRELL GARRETT, director of programming.
CHARLES STANLEY STARKS, production manager.
LDIS HAYNIR, associate director of external affairs.
CARDLYN NEUSTADT, associate director of external affairs/auction.

WKMA

Madisonville

Ch. 35

Licensee: Kentucky Authority for ETV.

Studio: See WKLE, Lexington.

Technical Facilities: Channel No. 35 (596-602 MHz). Authorized power: 513-kw visual, 51.3-kw aural. Antenna: 1040-ft. above av. terrain, 995-ft. above ground, 1545-ft. above sea level.

Latitude	37°	11'	25''
Longitude	87°	30'	47''

Holds CP for change to 612.3-kw max. visual, 61.23-kw max. aural. BMPET-840420KR.

Transmitter: 2.4-mi. E of St. Charles, Rte. 62, Madisonville.

Ownership: See WKLE, Lexington.

Began Operation: August 23, 1968.

Personnel: See WKLE, Lexington.

WKMR

Morehead

Ch. 38

Licensee: Kentucky Authority for ETV, 600 Cooper Dr., Lexington, KY 40502.

Studio: See WKLE, Lexington.

Technical Facilities: Channel No. 38 (614-620 MHz). Authorized power: 683-kw visual & 562-kw horizontal visual, 69-kw aural. Antenna: 965-ft. above av. terrain, 605-ft. above ground, 1986-ft. above sea level.

Latitude	38°	10'	38''
Longitude	83°	24'	18''

Transmitter: Near USDA Lookout Tower.

Ownership: See WKLE, Lexington.

Began Operation: September 23, 1968.

Personnel: See WKLE, Lexington.

WKMU

Murray-Mayfield

Ch. 21

Licensee: Kentucky Authority for ETV, 600 Cooper Dr., Lexington, KY 40502.

Studio: See WKLE, Lexington.

Technical Facilities: Channel No. 21 (512-518 MHz). Authorized power: 691-kw max. & 575-kw horizontal visual, 138-kw max. & 115-kw horizontal aural. Antenna: 663-ft. above av. terrain, 652-ft. above ground, 1182-ft. above sea level.

Latitude	36°	41'	33''
Longitude	88°	32'	10''

Transmitter: 1.67-mi. NNW of Farmington, KY.

Ownership: See WKLE, Lexington.

Began Operation: October 9, 1968.

Personnel: See WKLE, Lexington.

WKOH

Owensboro

Ch. 31

Licensee: Kentucky Authority for ETV, 600 Cooper Dr., Lexington, KY 40502.

Studio: See WKLE, Lexington.

Technical Facilities: Channel No. 31 (572-578 MHz). Authorized power: 692-kw max. & 550-kw horizontal visual, 69.2-kw max. & 55-kw horizontal aural. Antenna: 460-ft. above av. terrain, 500-ft. above ground, 877-ft. above sea level.

Latitude	37°	51'	07''
Longitude	87°	19'	42''

Transmitter: Off U.S. Hwy. 60, 2-mi. E of Reed, 12-mi. NE of center of Owensboro.

Ownership: See WKLE, Lexington.

Began Operation: August 30, 1979.

Personnel: See WKLE, Lexington.

WKON

Owenton

Ch. 52

Licensee: Kentucky Authority For ETV, 600 Cooper Dr., Lexington, KY 40502.

Studio: See WKLE, Lexington.

Technical Facilities: Channel No. 52 (698-704 MHz). Authorized power: 691-kw max. & 550-kw horizontal visual, 138-kw max. & 115-kw horizontal aural. Antenna: 710-ft. above av. terrain, 602-ft. above ground, 1552-ft. above sea level.

Latitude	38°	31'	32''
Longitude	84°	48'	40''

Transmitter: Owen County High School.

Ownership: See WKLE, Lexington.

Began Operation: September 23, 1968.

Personnel: See WKLE, Lexington.

WKPD

Paducah

Ch. 29

Licensee: Kentucky Authority For ETV, 600 Cooper Dr., Lexington, KY 40502.

Studio: See WKLE, Lexington.

Technical Facilities: Channel No. 29 (560-566 MHz). Authorized power: 151-kw max. & 132-kw horizontal visual, 13.2-kw horizontal aural. Antenna: 500-ft. above av. terrain, 518-ft. above ground, 891-ft. above sea level.

Latitude	37°	05'	38"
Longitude	88°	40'	19"

Transmitter: Coleman Rd., near Cecil, 2-mi. NE of Paducah.

Ownership: See WKLE, Lexington.

Began Operation: May 31, 1971 as commercial operation. Left air October 31, 1975. Sale to present owner approved by FCC January 30, 1978. Resumed operation September 5, 1979.

Personnel: See WKLE, Lexington.

WKPI

Pikeville

Ch. 22

Licensee: Kentucky Authority for ETV, 600 Cooper Dr., Lexington, KY 40502.

Studio: See WKLE, Lexington.

Technical Facilities: Channel No. 22 (518-524 MHz). Authorized power: 1320-kw max. & 468-kw horizontal visual, 264-kw max. & 93.3-kw horizontal aural. Antenna: 1415-ft. above av. terrain, 153-ft. above ground, 2994-ft. above sea level.

Latitude	37°	17'	06"
Longitude	82°	31'	29"

Transmitter: Flatwoods Mountain, 5.5-mi. from State Rte. 197.

Ownership: See WKLE, Lexington.

Began Operation: January 13, 1969.

Personnel: See WKLE, Lexington.

WKSO-TV

Somerset

Ch. 29

Licensee: Kentucky Authority for ETV, 600 Cooper Dr., Lexington, KY 40502.

Studio: See WKLE, Lexington.

Technical Facilities: Channel No. 29 (560-566 MHz). Authorized power: 584-kw max. & 378-kw horizontal visual, 36.6-kw aural. Antenna: 1460-ft. above av. terrain, 996-ft. above ground, 2526-ft. above sea level.

Latitude	37°	10'	00"
Longitude	84°	49'	28"

Transmitter: Dye Knob, Rte. 837, near Somerset.

Ownership: See WKLE, Lexington.

Began Operation: September 23, 1968.

Personnel: See WKLE, Lexington.

LOUISIANA

KLPA-TV

Alexandria

Ch. 25

Licensee: Louisiana ETV Authority, 7860 Anselmo Lane, Baton Rouge, LA 70810.

Studio: See WLPB-TV, Baton Rouge.

Telephone: 504-767-5660.

Technical Facilities: Channel No. 25 (536-542 MHz). Authorized power: 2040-kw max. & 692-kw horizontal visual, 204-kw max. & 69.2-kw horizontal aural. Antenna: 1360-ft. above av. terrain, 1329-ft. above ground, 1549-ft. above sea level.

Latitude	31°	33'	56"
Longitude	92°	32'	50"

Transmitter: 0.6-mi. SSE of Rte. 123, 1.3-mi. W of Rte. 167, near Dry Prong.

News Service: AP.

Ownership: Louisiana ETV Authority. See WLPB-TV, Baton Rouge.

Began Operation: July 1, 1983.

Represented (legal): Schwartz, Woods & Miller.

Personnel:
See WLPB-TV, Baton Rouge.

WLPB-TV

Baton Rouge

Ch. 27

Licensee: Louisiana ETV Authority, 7860 Anselmo Lane, Baton Rouge, LA 70810.

Studio: 7860 Anselmo Lane, Baton Rouge, LA 70810.

Telephone: 504-767-5660.

Technical Facilities: Channel No. 27 (548-554 MHz). Authorized power: 1170-kw max. & 832-kw horizontal visual, 117-kw max. & 83.2-kw horizontal aural. Antenna: 940-ft. above av. terrain, 1029-ft. above ground, 1049-ft. above sea level.

Latitude	30°	22'	22"
Longitude	91°	12'	15"

Transmitter: 1.35-mi. E of River Rd., Baton Rouge.

Satellite Earth Station: Andrew, 10-meter C-band; Collins, Scientific-Atlanta receivers.

News Service: AP.

Ownership: Louisiana ETV Authority. Paul Goldman, chmn.; Carl Crowe, vice chmn.; Leanne Weil, secy.; Andrew Martin, treas. Louisiana ETV Authority also operates KLPA-TV, Alexandria; KPLB-TV, Lafayette; KLTL-TV, Lake Charles; KLTM-TV, Monroe; KLTS-TV, Shreveport.

Began Operation: September 6, 1975.

Represented (legal): Schwartz, Woods & Miller.

Personnel:
BETH COURTNEY, executive director.
RICK SMITH, executive producer.
ED LANDRY, production supervisor.
COY SIMMONS, director of engineering.
CARL FRY, operations manager.
JENNIFER HOWZE, program manager.
PATSY ADAMS MAGYARI, promotion manager.
TONY WALKER, business manager.
QUINN RAINWATER, development director.
LIONEL BABB, facility coordinator.
DOT EFFERSON, personnel officer.

Public/ETV Stations—Louisiana

KLPB-TV

Lafayette

Ch. 24

Licensee: Louisiana ETV Authority, 7860 Anselmo Lane, Baton Rouge, LA 70810.

Studio: See WLPB-TV, Baton Rouge.

Telephone: 504-767-5660.

Technical Facilities: Channel No. 24 (530-536 MHz). Authorized power: 2140-kw max. & 724-kw horizontal visual, 214-kw max. & 72.4-kw horizontal aural. Antenna: 1190-ft. above av. terrain, 1225-ft. above ground, 1230-ft. above sea level.

Latitude	30°	02'	38''
Longitude	92°	22'	14''

Transmitter: 5.8-mi. NW of Kaplan, LA.

News Service: AP.

Ownership: Louisiana ETV Authority. See WLPB-TV, Baton Rouge.

Began Operation: May 13, 1981.

Represented (legal): Schwartz, Woods & Miller.

Personnel:

See WLPB-TV, Baton Rouge.

KLTL-TV

Lake Charles

Ch. 18

Licensee: Louisiana ETV Authority, 7860 Anselmo Lane, Baton Rouge, LA 70810.

Studio: See WLPB-TV, Baton Rouge.

Telephone: 504-767-5660.

Technical Facilities: Channel No. 18 (494-500 MHz). Authorized power: 1260-kw max. & 1050-kw horizontal visual, 126-kw max. & 105-kw horizontal aural. Antenna: 1030-ft. above av. terrain, 1058-ft. above ground, 1086-ft. above sea level.

Latitude	30°	23'	59''
Longitude	93°	00'	10''

Transmitter: Approx. 5.6-mi. WNW of Fenton.

News Service: AP.

Ownership: Louisiana ETV Authority. See WLPB-TV, Baton Rouge.

Began Operation: May 5, 1981.

Represented (legal): Schwartz, Woods & Miller.

Personnel:

See WLPB-TV, Baton Rouge.

KLTM-TV

Monroe

Ch. 13

Licensee: Louisiana ETV Authority, 7860 Anselmo Lane, Baton Rouge, LA 70810.

Studio: See WLPB-TV, Baton Rouge.

Telephone: 504-767-5660.

Technical Facilities: Channel No. 13 (210-216 MHz). Authorized power: 316-kw visual, 31.6-kw aural. Antenna: 1777-ft. above av. terrain, 1989-ft. above ground, 2049-ft. above sea level.

Latitude	32°	11'	45''
Longitude	92°	04'	10''

Transmitter: 2.5-mi. N of Riverton, LA.

Ownership: Louisiana ETV Authority. See WLPB-TV, Baton Rouge.

Began Operation: September 8, 1976.

A-1292

Represented (legal): Schwartz, Woods & Miller.

Personnel:

See WLPB-TV, Baton Rouge.

WLAE-TV

New Orleans

Ch. 32

Licensee: Educational Broadcasting Foundation Inc., 7887 Walmsley Ave., New Orleans, LA 70125.

Studio: 2929 S. Carrollton Ave., New Orleans, LA 70118-4301.

Technical Facilities: Channel No. 32 (578-584 MHz). Authorized power: 2455-kw max. & 733-kw horizontal visual, 246-kw max. & 73.3-kw horizontal aural. Antenna: 1020-ft. above av. terrain, 1049-ft. above ground, 1049-ft. above sea level.

Latitude	29°	58'	57''
Longitude	89°	57'	09''

Transmitter: 0.42-mi. W of Paris Rd. & Bayou Bienvenue, New Orleans.

Satellite Earth Stations: Harris, 6.1-meter C-band; Scientific-Atlanta C-band; Harris receivers.

Ownership: Educational Broadcasting Foundation Inc. Non-profit corp. Paul Nalty, pres.; Most Rev. Philip M. Hannan, v.p.

Began Operation: July 8, 1984.

Represented (legal): Marmet & McCombs, P.C.

Represented (engineering): du Treil, Lundin & Rackley.

Personnel:

JERRY E. ROMIG, president.
JOHN CURREN, general manager.
DOUG CURRY, chief engineer.
JULIE JACOB, program manager.
BARBARA GENTER, promotion director.

WYES-TV

New Orleans

Ch. 12

Licensee: Greater New Orleans ETV Foundation, 916 Navarre Ave., New Orleans, LA 70124.

Studio: 916 Navarre Ave., Box 24026, New Orleans, LA 70124.

Telephone: 504-486-5511. **Fax:** 504-483-8408.

Technical Facilities: Channel No. 12 (204-210 MHz). Authorized power: 316-kw visual, 31.6-kw aural. Antenna: 1010-ft. above av. terrain, 1049-ft. above ground, 1049-ft. above sea level.

Latitude	29°	57'	13.50''
Longitude	89°	56'	58.30''

Transmitter: Paris Rd., near Chalmette, LA.

Multichannel TV Sound: Stereo only.

Satellite Earth Station: Andrew, 11-meter C-band; Collins receivers.

Ownership: Greater New Orleans ETV Foundation. Stephen A. Moses, chmn.; James Swenson, vice chmn.; Irma Braden, secy.; Gerald Barousse, treas.

Began Operation: April 1, 1957 on Ch. 8. Switched to Ch. 12 on June 1970.

Represented (legal): Schwartz, Woods & Miller.

Personnel:

MICHAEL J. LABONIA, general manager.
RUSS ABERNATHY, chief engineer.
BETH UTTERBACK, program director.
VIC GIANCOLA, director of finance.
ROY TAGLIALAVORE, director of public information.

KLTS-TV

Shreveport

Ch. 24

Licensee: Louisiana ETV Authority, 7860 Anselmo Lane, Baton Rouge, LA 70805.

Studio: See WLPB-TV, Baton Rouge.

Telephone: 504-767-5660.

Technical Facilities: Channel No. 24 (530-536 MHz). Authorized power: 1620-kw max. & 1120-kw horizontal visual, 162-kw max. & 112-kw horizontal aural. Antenna: 1070-ft. above av. terrain, 1080-ft. above ground, 1330-ft. above sea level.

Latitude	32°	40'	41"
Longitude	93°	55'	35"

Transmitter: 2.2-mi. ESE of Mooringsport.

News Service: AP.

Ownership: Louisiana ETV Authority. See WLPB-TV, Baton Rouge.

Began Operation: August 9, 1978.

Represented (legal): Schwartz, Woods & Miller.

Personnel:

See WLPB-TV, Baton Rouge.

MAINE

WCBB

Augusta-Lewiston-Portland

Ch. 10

Licensee: Colby-Bates-Bowdoin Educational Telecasting Corp., 1450 Lisbon St., Lewiston, ME 04240.

Studio: 1450 Lisbon St., Lewiston, ME 04240.

Telephone: 207-783-9101.

Technical Facilities: Channel No. 10 (192-198 MHz). Authorized power: 309-kw visual, 30.9-kw aural. Antenna: 1000-ft. above av. terrain, 640-ft. above ground, 1330-ft. above sea level.

Latitude	44°	09'	16"
Longitude	70°	00'	37"

Transmitter: 10-mi. ENE of Lewiston on Danforth Hill.

Multichannel TV Sound: Stereo and separate audio program.

Satellite Earth Stations: Collins, 10-meter C-band; Comtech, 5-meter C-band; Collins, Drake, Scientific-Atlanta receivers.

Ownership: Bates College, operator of WRBC(FM), Lewiston, ME, 33.3%; Colby College, 33.3%; Bowdoin College, operator of WBOR(FM), Brunswick, ME, 33.3%.

Began Operation: November 13, 1961.

Represented (legal): Tierney & Swift.

Personnel:

ROBERT GARDINER, president & general manager.
 ROLAND DESJARDINS, vice president & director of engineering.
 JANICE MESERVE, traffic manager.
 HARRY J. WIEST JR., program manager.
 PHYLLIS COPP, assistant to the director of programming.
 BOB GARDNER, director of development.
 BILL McCARTHY, promotion director.
 ANGELO ANDRIANOS, business manager.

WMEA-TV

Biddeford

Ch. 26

Licensee: University of Maine System, 107 Maine Ave., Bangor, ME 04401-4398.

1990 Edition

Studio: Box 1628, Portland, ME 04101.

Telephone: 207-874-6570.

Technical Facilities: Channel No. 26 (542-548 MHz). Authorized power: 589-kw visual, 117-kw aural. Antenna: 800-ft. above av. terrain, 555-ft. above ground, 1208-ft. above sea level.

Latitude	43°	25'	00"
Longitude	70°	48'	09"

Transmitter: Top of Hope Hill, Sanford, ME.

Ownership: University of Maine System. See WMEB-TV, Orono, ME.

Began Operation: March 15, 1975.

Represented (legal): Dow, Lohnes & Albertson.

Represented (engineering): Cohen, Dippell & Everist, P.C.

Personnel: See WMEB-TV, Orono.

WMED-TV

Calais

Ch. 13

Licensee: University of Maine System, 65 Texas Ave., Bangor, ME 04401.

Studio: See WMEB-TV, Orono.

Telephone: 207-941-1010.

Technical Facilities: Channel No. 13 (210-216 MHz). Authorized power: 211.24-kw visual, 6.2-kw aural. Antenna: 430-ft. above av. terrain, 167-ft. above ground, 650-ft. above sea level.

Latitude	45°	01'	44"
Longitude	67°	19'	24"

Holds CP for change to 100-kw max. visual, 442-ft. above av. terrain, 202-ft. above ground, 692-ft. above sea level. BPET-890110KG.

Transmitter: Top of Conant Hill, Meddybemps, ME.

Ownership: University of Maine System.

Began Operation: September 23, 1964.

Personnel: See WMEB-TV, Orono.

WMEB-TV

Orono

Ch. 12

Licensee: University of Maine System, 107 Maine Ave., Bangor, ME 04401.

Studio: 65 Texas Ave., Bangor, ME 04401.

Telephone: 207-941-1010.

Technical Facilities: Channel No. 12 (204-210 MHz). Authorized power: 205.24-kw visual, 30-kw aural. Antenna: 991-ft. above av. terrain, 318-ft. above ground, 1296-ft. above sea level.

Latitude	44°	45'	36"
Longitude	68°	33'	59"

Transmitter: 10-mi. SE of Orono on Blacktop Mountain, East Eddington.

Satellite Earth Station: Collins, 10-meter; Collins, Scientific-Atlanta receivers.

News Service: AP.

Ownership: University of Maine System, a state institution. Operates WMEA-TV, Biddeford, WMED-TV, Calais, WMEB-TV, Orono & WMEM-TV, Presque Isle, ME.

Began Operation: October 8, 1963.

Represented (legal): Dow, Lohnes & Albertson.

Personnel:

EDWARD WINCHESTER, general manager.
 JACK DAVIDSON, network director of engineering.
 PAUL BUNKER, network chief engineer, transmission.

Public/ETV Stations—Maine

BERNARD ROSCETTI, station manager.
EDWARD FDWLER, production manager.
MARY LOU COLRATH, promotion director.
WILLIAM ELSEMORE, business manager.

WMEM-TV

Presque Isle

Ch. 10

Licensee: University of Maine System, 107 Maine Ave., Bangor, ME 04401.

Studio: See WMEB-TV, Orono.

Technical Facilities: Channel No. 10 (192-198 MHz). Authorized power: 193.23-kw visual.
Antenna: 1089-ft. above av. terrain, 102-ft. above ground, 1709-ft. above sea level.

Latitude	46°	33'	05''
Longitude	67°	48'	37''

Transmitter: Mars Hill, 15-mi. S of Presque Isle.

Ownership: University of Maine System.

Began Operation: February 17, 1964.

Personnel: See WMEB-TV, Orono.

MARYLAND

WMPT

Annapolis

Ch. 22

Licensee: Maryland Public Bcstg. Commission, Owings Mills, MD 21117.

Studio: See WMPB, Baltimore.

Technical Facilities: Channel No. 22 (518-524 MHz). Authorized power: 5000-kw max. & 3890-kw horizontal visual, 389-kw horizontal aural. Antenna: 870-ft. above av. terrain, 852-ft. above ground, 1000-ft. above sea level.

Latitude	39°	00'	36''
Longitude	76°	36'	33''

Transmitter: 1.2-mi. SSW of Crownsville, MD.

Multichannel TV Sound: Stereo and separate audio program.

News Service: AP.

Ownership: Maryland Public Broadcasting Commission. See WMPB, Baltimore, MD.

Began Operation: July 16, 1975.

Personnel: See WMPB, Baltimore.

WMPB

Baltimore

Ch. 67

Licensee: Maryland Public Bcstg. Commission, Owings Mills, MD 21117.

Studio: Maryland Public Television, Owings Mills, MD 21117.

Telephone: 301-356-5600. Fax: 301-581-4338.

Technical Facilities: Channel No. 67 (788-794 MHz). Authorized power: 1000-kw max. & 646-kw horizontal visual, 118-kw max. & 75.9-kw horizontal aural. Antenna: 820-ft. above av. terrain, 693-ft. above ground, 1349-ft. above sea level.

Latitude	39°	27'	01.00''
Longitude	76°	46'	36.50''

Transmitter: Owings Mills, MD.

Satellite Earth Stations: Transmit/receive Collins, 10-meter; Collins, Scientific-Atlanta receivers.

A-1294

Ownership: Maryland Public Broadcasting Commission. Ross Jones, chmn.; Rebecca A. Carroll, vice chmn.

Began Operation: October 5, 1969.

Represented (legal): Schwartz, Woods & Miller.

Personnel:

RAYMOND K. K. HO, president.
LEO EATON, senior vice president, national/international production.
BRUCE T. HERGET, vice president, engineering.
MICHAEL B. STYER, vice president, broadcasting.
NORM SILVERSTEIN, vice president, administrative services.
EDWARD PRINTZ, vice president, operations.
CAROL WONSAVAGE, vice president, creative services.
THOMAS McSORLEY, vice president, marketing & development.

WFPT

Frederick

Ch. 62

Licensee: Maryland Public Bcstg. Commission.

Studio: See WMPB, Baltimore.

Technical Facilities: Channel No. 62 (758-764 MHz). Authorized power: 24.9-kw max. visual.
Antenna: 1157-ft. above av. terrain, 175-ft. above ground, 1892-ft. above sea level.

Latitude	39°	29'	40''
Longitude	77°	29'	55''

Holds CP for change to 2475-kw max. visual, 452-ft. above av. terrain, 474-ft. above ground, 904-ft. above sea level, lat. 39° 17' 53'', long. 77° 20' 35'', transmitter to approx. 2-mi. SSE of Urbana, 0.3-mi. W of I-270. BPET-890110KF.

Transmitter: Gambrill Mountain, Frederick.

Multichannel TV Sound: Stereo only.

Ownership: Maryland Public Broadcasting Commission. Ross Jones, chmn.; Rebecca A. Carroll, vice chmn.

Began Operation: July 4, 1987.

Personnel: See WMPB, Baltimore.

WWPB

Hagerstown

Ch. 31

Licensee: Maryland Public Bcstg. Commission.

Studio: See WMPB, Baltimore.

Technical Facilities: Channel No. 31 (572-578 MHz). Authorized power: 1070-kw max. & 479-kw horizontal visual, 51.3-kw horizontal aural. Antenna: 1230-ft. above av. terrain, 410-ft. above ground, 1850-ft. above sea level.

Latitude	39°	39'	04.00''
Longitude	77°	58'	14.70''

Transmitter: Fairview Mountain, 2000-ft. N of Rte. 40, near Clear Spring, MD.

Multichannel TV Sound: Stereo only.

Ownership: Maryland Public Broadcasting Commission. Ross Jones, chmn.; Rebecca A. Carroll, vice chmn.

Began Operation: October 5, 1974.

Personnel: See WMPB, Baltimore.

WGPT

Oakland

Ch. 36

Licensee: Maryland Public Bcstg. Commission.

Studio: See WMPB, Baltimore.

Technical Facilities: Channel No. 36 (602-608 MHz). Authorized power: 24.9-kw max. visual. Antenna: 716-ft. above av. terrain, 3240-ft. above ground, 3228-ft. above sea level.

Latitude	39°	24'	14''
Longitude	79°	17'	37''

Transmitter: 1-mi. S of Eagle Rock, Deer Park.

Ownership: Maryland Public Broadcasting Commission. Ross Jones, chmn.; Rebecca A. Carroll, vice chmn.

Personnel: See WMPB, Baltimore.

WCPB

Salisbury

Ch. 28

Licensee: Maryland Public Bcstg. Commission.

Studio: See WMPB, Baltimore.

Technical Facilities: Channel No. 28 (554-560 MHz). Authorized power: 786-kw max. & 708-kw horizontal visual, 91-kw max. & 81.3-kw horizontal aural. Antenna: 513-ft. above av. terrain, 551-ft. above ground, 575-ft. above sea level.

Latitude	38°	23'	09.00''
Longitude	75°	35'	32.50''

Transmitter: Emerson Ave. at Deers Head Blvd.

Multichannel TV Sound: Stereo only.

Ownership: Maryland Public Broadcasting Commission. Ross Jones, chmn.; Rebecca A. Carroll, vice chmn.

Began Operation: March 18, 1971.

Personnel: See WMPB, Baltimore.

MASSACHUSETTS

WGBH-TV

Boston

Ch. 2

Licensee: WGBH Educational Foundation, 125 Western Ave., Boston, MA 02134.

Studio: 125 Western Ave., Boston, MA 02134.

Telephone: 617-492-2777. **Telex:** 710-330-6887. **Fax:** 617-787-0714.

Technical Facilities: Channel No. 2 (54-60 MHz). Authorized power: 87.1-kw visual, 8.71-kw aural. Antenna: 1040-ft. above av. terrain, 1034-ft. above ground, 1184-ft. above sea level.

Latitude	42°	18'	37''
Longitude	71°	14'	14''

Transmitter: 350 Cedar St., Needham, MA.

Multichannel TV Sound: Stereo and separate audio program.

Satellite Earth Stations: Transmit/receive Collins, 10-meter; Collins receivers.

FM Affiliate: WGBH, 100-kw, 89.7 MHz (No. 209), 650-ft.

News Services: AP, UPI.

Ownership: WGBH Educational Foundation. John Lowell, chmn.; Helene R. Cahners, vice chmn.; David D. Ives, vice chmn. & chmn. of exec. committee; Pres. of Boston Symphony Orchestra; President of Boston University; President of Brandeis University; President of Harvard University; President of Northeastern University; President of Suffolk University; President of Tufts University; President of Boston College; President of Simmons College; President of Wellesley College; President of Massachusetts Institute of Technology; President of New England Conservatory of Music; President of University of Massachusetts; President of WGBH-TV; Director of Museum of Fine Arts; President of Museum of Science.

Began Operation: May 2, 1955.

Represented (legal): Covington & Burling.

1990 Edition

Personnel:

HENRY BECTON JR., president & general manager.
DAVID LIROFF, television station manager.
ANDY GRIFFITHS, treasurer & chief financial officer.
JOE ANDERSON, manager for production services.
CHRISTOPHER RIDLEY, manager for corporate communications.
PETER MCGHEE, program manager for national production.
KEVIN HARRIS, program director.
DAVID MacCARN, director of engineering.
DAN EVERETT, director of broadcasting.
ALAN FOSTER, news director.
JEANIE ANGIER, national promotion director.
LYNN DuVAL, associate director, press relations.
BARBARA LEVITOV, associate director, press relations.

WGBX-TV

Boston

Ch. 44

Licensee: WGBH Educational Foundation.

Studio: See WGBH-TV, Boston.

Telephone: 617-492-2777. **Fax:** 617-787-0714.

Technical Facilities: Channel No. 44 (650-656 MHz). Authorized power: 1510-kw max. & 977-kw horizontal visual, 151-kw max. & 97.7-kw horizontal aural. Antenna: 1080-ft. above av. terrain, 1074-ft. above ground, 1224-ft. above sea level.

Latitude	42°	18'	37''
Longitude	71°	14'	14''

Transmitter: 350 Cedar St., Needham, MA.

Multichannel TV Sound: Stereo and separate audio program.

News Services: AP, UPI.

Ownership: WGBH Educational Foundation. See WGBH, Boston.

Began Operation: September 25, 1967.

Personnel: See WGBH, Boston.

WGBY-TV

Springfield

Ch. 57

Licensee: WGBH Educational Foundation.

Studio: 44 Hampden St., Springfield, MA 01103.

Telephone: 413-781-2801. **Fax:** 413-731-5093.

Technical Facilities: Channel No. 57 (728-734 MHz). Authorized power: 1200-kw max. & 776-kw horizontal visual, 240-kw max. & 155-kw horizontal aural. Antenna: 1000-ft. above av. terrain, 119-ft. above ground, 1323-ft. above sea level.

Latitude	42°	14'	30''
Longitude	72°	38'	54''

Transmitter: Mt. Tom, Holyoke, MA.

Satellite Earth Station: Collins, 10-meter.

Ownership: WGBH Educational Foundation. See WGBH, Boston.

Began Operation: September 26, 1971.

Represented (legal): Covington & Burling.

Personnel:

JIM LEWIS, general manager.
BILL MONKS, administrative manager.
MARK ERSTLING, broadcast manager.
JEAN ERSTLING, public relations manager.
IRENE WEIBEL, development manager.
RAY MILLER, chief engineer.
DAVID BARTLETT, production manager.

Public/ETV Stations—Michigan

MICHIGAN

WCML-TV

Alpena

Ch. 6

Licensee: Central Michigan University, 3965 E. Broomfield Rd., Mount Pleasant, MI 48859.

Studio: See WCMU-TV, Mount Pleasant.

Telephone: 517-774-3105.

Technical Facilities: Channel No. 6 (82-88 MHz). Authorized power: 100-kw visual, 15.1-kw aural. Antenna: 1470-ft. above av. terrain, 1345-ft. above ground, 2045-ft. above sea level.

Latitude	45°	08'	17"
Longitude	84°	09'	44"

Transmitter: State Rte. 33, 9-mi. N of Atlanta, MI.

Satellite Earth Stations: In operation; Rockwell, Scientific-Atlanta receivers.

FM Affiliate: WCML-FM, 100-kw, 91.7 MHz (No. 219), 1000-ft.

Ownership: Central Michigan University.

Began Operation: November 21, 1975.

Represented (legal): Dow, Lohnes & Albertson.

Represented (engineering): John F. X. Browne & Associates P.C.

Personnel: See WCMU-TV, Mount Pleasant.

WUCX-TV

Bad Axe

Ch. 35

Licensee: Delta College, Delta Rd., University Center, MI 48710.

Studio: Delta Rd., University Center, MI 48710.

Telephone: 517-686-9360.

Technical Facilities: Channel No. 35 (596-602 MHz). Authorized power: 85.9-kw max. visual, 8.59-kw max. aural. Antenna: 510-ft. above av. terrain, 489-ft. above ground, 1280-ft. above sea level.

Latitude	43°	41'	26"
Longitude	82°	56'	29"

Transmitter: 5180 Hwy. M-19, Ubyl.

Satellite Earth Station: Andrew, 10-meter C-band; Collins receivers.

Ownership: Delta College. Donald J. Carlyon, pres. Delta College is a community college with a directing board of trustees.

Began Operation: December 31, 1986.

Represented (legal): Cohn & Marks.

Represented (engineering): E. Harold Munn Jr. & Associates Inc.

Personnel: See WUCM-TV, University Center (Bay City), MI.

WCMV

Cadillac

Ch. 27

Licensee: Central Michigan University, 3965 E. Broomfield Rd., Mount Pleasant, MI 48859.

Studio: See WCMU-TV, Mount Pleasant.

Telephone: 517-774-3105.

A-1296

Technical Facilities: Channel No. 27 (548-554 MHz). Authorized power: 274.2-kw max. visual, 27.42-kw max. aural. Antenna: 587-ft. above av. terrain, 303-ft. above ground, 2005-ft. above sea level.

Latitude	44°	08'	22"
Longitude	85°	20'	28"

Transmitter: 3.3-mi. N of Dighton on right side of road.

Satellite Earth Stations: Andrew, 10-meter C-band; AFC, 3.65-meter C-band; Scientific-Atlanta, Rockwell, Collins receivers.

Ownership: Central Michigan University.

Began Operation: September 7, 1984.

Represented (legal): Dow, Lohnes & Albertson.

Personnel: See WCMU-TV, Mount Pleasant.

WTVS

Detroit

Ch. 56

Licensee: Detroit Educational TV Foundation Inc., 7441 Second Blvd., Detroit, MI 48202.

Studio: 7441 Second Blvd., Detroit, MI 48202.

Telephone: 313-873-7200.

Technical Facilities: Channel No. 56 (722-728 MHz). Authorized power: 1550-kw max. visual, 155-kw max. aural. Antenna: 959-ft. above av. terrain, 1053-ft. above ground, 1751-ft. above sea level.

Latitude	42°	29'	01"
Longitude	83°	18'	44"

Transmitter: W. Eleven Mile Rd., Southfield, MI.

Multichannel TV Sound: Stereo only.

Satellite Earth Stations: Transmit/receive Andrew, 10-meter; Andrew, 9.3-meter; Collins, Scientific-Atlanta, Andrew receivers.

Ownership: Detroit Educational Television Foundation. Non-profit corp.

Began Operation: October 3, 1955.

Represented (legal): Schwartz, Woods & Miller.

Personnel:

ROBERT F. LARSON, president & general manager.
 DANIEL ALPERT, senior vice president & assistant general manager.
 JEROME K. TRAINOR, vice president, programming & operations.
 AGNES B. SCOTT, vice president, special projects.
 ROBERT SCOTT, vice president, community development.
 DIANE BLISS, vice president of station development.
 CATHERINE ANDERSON, vice president, marketing & project development.
 PAULA SULINSKI, vice president, communications.
 TERRY OPREA, vice president, national programming.
 CLARENCE ABRAM, director of engineering.
 WILLIAM NEMTIN, director of Canadian operations.
 NANCY EWING, chief financial officer.
 MARGOT JOHNSON, manager of design.
 JO TRAINOR, director of corporate & legal affairs.
 DON SANDBERG, director of station enterprises & properties.
 DAVID DEVEREAUX, manager, advertising & promotion.

WKAR-TV

East Lansing

Ch. 23

Licensee: Board of Trustees, Michigan State University, East Lansing, MI 48824.

Studio: Michigan State University, Communications Arts Bldg., East Lansing, MI 48824-1212.

Telephone: 517-355-2300. Fax: 517-353-7124.

Technical Facilities: Channel No. 23 (524-530 MHz). Authorized power: 1238-kw max. & 1100-kw horizontal visual, 247.5-kw max. & 219-kw horizontal aural. Antenna: 975-ft. above av. terrain, 1034-ft. above ground, 1885-ft. above sea level.

Latitude	42°	42'	08"
Longitude	84°	24'	51"

Michigan—Public/ETV Stations

Transmitter: Dobie Rd., Okemos.

Satellite Earth Stations: Collins, 10-meter; Collins, ChannelMaster receivers.

AM Affiliate: WKAR, 10-kw, 870 kHz.

FM Affiliate: WKAR-FM, 89-kw, 90.5 MHz (No. 213), 930-ft.

News Service: AP.

Ownership: Board of Trustees, Michigan State University.

Began Operation: January 15, 1954 on Ch. 60. On March 15, 1959 moved to Ch. 10 sharing time with commercial WILX-TV. Began operation on Ch. 23 September 10, 1972.

Represented (legal): Schwartz, Woods & Miller.

Personnel:

STEVEN K. MEUCHE, director of broadcasting.
 JEANIE CROPE, promotion director.
 NANCY GILLED, business manager.
 FRED HENDERSON, chief engineer.
 JAYNE MARSH, marketing director.
 JERRY GARR, production supervisor.
 DOUG SCHREMS, production manager.

WFUM

Flint

Ch. 28

Licensee: Regents of The University of Michigan, Administration Bldg., University of Michigan, Flint, MI 48109.

Studio: 1321 E. Court St., Flint, MI 48503.

Telephone: 313-762-3028.

Technical Facilities: Channel No. 28 (554-560 MHz). Authorized power: 2450-kw max. & 776-kw horizontal visual, 368-kw max. & 117-kw horizontal aural. Antenna: 870-ft. above av. terrain, 929-ft. above ground, 1849-ft. above sea level.

Latitude	42°	53'	57''
Longitude	83°	27'	42''

Transmitter: Kipp Rd., near Goodrich.

Multichannel TV Sound: Stereo and separate audio program.

Satellite Earth Station: Collins, 10-meter; Collins, Scientific-Atlanta receivers.

FM Affiliate: WFUM-FM, Flint, MI.

Ownership: Regents of the University of Michigan.

Began Operation: August 23, 1980.

Represented (legal): Dow, Lohnes & Albertson.

Represented (engineering): John F. X. Browne & Associates P.C.

Personnel:

GORDON LAWRENCE, director of broadcasting.
 JAMES GAVER, program director.
 RAYMOND MILLER, production/operations manager.
 ALICE GARRISON, public information director.
 WAYNE HENDERSON, chief engineer.
 BARBARA GREENE, development director.
 OIANE KOTSKO, business manager.

WGVU-TV

Grand Rapids

Ch. 35

Licensee: Grand Valley State University, 301 W. Fulton St., Grand Rapids, MI 49504-6492.

Studio: 301 W. Fulton St., Grand Rapids, MI 49504.

Telephones: 616-771-6666; 800-442-2771. Fax: 616-771-6642.

1990 Edition

Technical Facilities: Channel No. 35 (596-602 MHz). Authorized power: 1000-kw max. visual, 100-kw aural. Antenna: 860-ft. above av. terrain, 855-ft. above ground, 1545-ft. above sea level.

Latitude	42°	57'	35''
Longitude	85°	53'	45''

Transmitter: Pierce Rd. at 48th Ave., Allendale.

Multichannel TV Sound: Stereo only.

Satellite Earth Station: Andrew, 10-meter; Collins, Scientific-Atlanta receivers.

FM Affiliate: WGVU-FM, 88.5 MHz.

Ownership: Grand Valley State University, State Institution. Maxie Swanson, chmn.; Arend O. Lubbers, pres.; Ron Van Steeland, v.p.

Began Operation: December 17, 1972.

Represented (legal): Cohn & Marks.

Personnel:

MICHAEL T. WALENTA, general manager.
 DAVE WISWELL, chief engineer.
 CHARLES FURMAN, program & production manager.
 DAVID FANT, development manager.
 PATRICIA WILSON, traffic & computer operations manager.

WGVK

Kalamazoo

Ch. 52

Licensee: Grand Valley State University, 301 W. Fulton St., Grand Rapids, MI 49504-6492.

Studio: See WGVU, Grand Rapids.

Telephones: 616-771-6666; 800-442-2771. Fax: 616-771-6642.

Technical Facilities: Channel No. 52 (698-704 MHz). Authorized power: 44.7-kw max. visual, 4.47-kw aural. Antenna: 410-ft. above av. terrain, 299-ft. above ground, 1279-ft. above sea level.

Latitude	42°	18'	24''
Longitude	85°	39'	26''

Transmitter: NW of Drake Rd. & Michigan Rte. 43, near Westwood.

Ownership: Grand Valley State University. See WGVU-TV, Grand Rapids.

Began Operation: October 1, 1984.

Personnel: See WGVU-TV, Grand Rapids, MI.

WCMW

Manistee

Ch. 21

Licensee: Central Michigan University, 3965 E. Broomfield Rd., Mount Pleasant, MI 48859.

Studio: See WCMU-TV, Mount Pleasant.

Telephone: 517-774-3105.

Technical Facilities: Channel No. 21 (512-518 MHz). Authorized power: 224.4-kw max. visual, 22.44-kw max. aural. Antenna: 340-ft. above av. terrain, 298-ft. above ground, 1018-ft. above sea level.

Latitude	44°	03'	57''
Longitude	86°	19'	58''

Transmitter: 3-mi. W of Rte. 31, 12.5-mi. S of Manistee.

Satellite Earth Stations: AFC, 3.65-meter C-band; Andrew, 10-meter C-band; Collins, Rockwell, Scientific-Atlanta receivers.

Ownership: Central Michigan University.

Began Operation: September 7, 1984.

Represented (legal): Dow, Lohnes & Albertson.

Personnel: See WCMU-TV, Mount Pleasant.

Public/ETV Stations—Michigan

WNMU-TV

Marquette

Ch. 13

Licensee: Board of Control of Northern Michigan University, Marquette, MI 49855.

Studio: Northern Michigan U., Learning Bldg., Marquette, MI 49855.

Telephone: 906-227-1300. **Telex:** 838185. **Fax:** 906-227-2722.

Technical Facilities: Channel No. 13 (210-216 MHz). Authorized power: 316-kw visual, 63.1-kw aural. Antenna: 1090-ft. above av. terrain, 1101-ft. above ground, 2601-ft. above sea level.

Latitude	46°	21'	09"
Longitude	87°	51'	32"

Transmitter: 6.7-mi. from Republic, MI.

Satellite Earth Station: Rockwell, 7.6-meter C-band; Rockwell receivers.

FM Affiliate: WNMU-FM, 100-kw, 90.1 MHz (No. 211), 1000-ft.

News Service: UPI.

Ownership: Northern Michigan University.

Began Operation: December 28, 1972.

Represented (legal): Cohn & Marks.

Personnel:

SCOTT K. SEAMAN, general manager & director of Learning Resources.
BRUCE S. TURNER, station manager.
EARL J. LITTICH, chief engineer.
JACKIE CALCATERRA, news director.
BRUCE S. TURNER, program director.
EVELYN MASSARO, promotion director.
FRIOA WAARA, marketing director.

WCMU-TV

Mount Pleasant

Ch. 14

Licensee: Central Michigan University, 3965 E. Broomfield Rd., Mount Pleasant, MI 48859.

Studio: 3965 E. Broomfield Rd., Mount Pleasant, MI 48859.

Telephone: 517-774-3105.

Technical Facilities: Channel No. 14 (470-476 MHz). Authorized power: 204-kw max. & 200-kw horizontal visual, 40-kw horizontal aural. Antenna: 530-ft. above av. terrain, 547-ft. above ground, 1344-ft. above sea level.

Latitude	43°	34'	24"
Longitude	84°	46'	21"

Transmitter: 0.4-mi. W of Blue Grass Rd. & old U.S. Rte. 27.

Satellite Earth Stations: Andrew, 10-meter C-band; AFC, 3.65-meter C-band; Collins, Scientific-Atlanta, Rockwell receivers.

FM Affiliate: WCMU-FM, 100-kw, 89.5 MHz (No. 208), 420-ft.

Ownership: Central Michigan University. State institution.

Began Operation: March 29, 1967.

Represented (legal): Dow, Lohnes & Albertson.

Personnel:

WILLIAM J. GRIGALIUNAS, director of public broadcasting.
THOMAS ENORES, assistant to the director of public broadcasting.
MONTE HIGGINS, station manager.
RICK SCHUDISKE, program director.
RANDY KAPENGA, director, technical services.
LINDA HYDE, promotion director.

WUCM-TV

University Center (Bay City)

Ch. 19

Licensee: Delta College, University Center, MI 48710.

A-1298

Studio: Delta College, Delta Rd., University Center, MI 48710.

Telephone: 517-686-9000.

Technical Facilities: Channel No. 19 (500-506 MHz). Authorized power: 1290-kw max. & 1070-kw horizontal visual, 129-kw max. & 107-kw horizontal aural. Antenna: 460-ft. above av. terrain, 496-ft. above ground, 1101-ft. above sea level.

Latitude	43°	33'	42.70"
Longitude	83°	58'	53.70"

Transmitter: 0.8-mi. NNW of Delta Rd. & Four Mile Rd. intersection.

Multichannel TV Sound: Stereo only.

Satellite Earth Station: Collins, 10-meter C-band; Rockwell receivers.

News Service: PBS.

Ownership: Delta College is a community college with a directing board of trustees. Donald J. Carlyon, pres.

Began Operation: October 12, 1964.

Represented (legal): Cohn & Marks.

Represented (engineering): E. Harold Munn Jr. & Associates Inc.

Personnel:

PRESLEY D. HOLMES, general manager.
RUBY T. TWAMASA, telecommunications coordinator.
THOMAS E. HASKELL, program director.
HAROLD J. CONLEY, chief engineer.
NANCY K. ROGERS, membership director.
DOLORES M. SVERID, auction manager.
JUDY A. KEYSER, traffic director.
CHRIS LAMAR, production & operations manager.

MINNESOTA

KWCM-TV

Appleton

Ch. 10

Licensee: West Central Minnesota ETV Co., 25 S. Miles St., Appleton, MN 56208.

Studio: 25 S. Miles St., Appleton, MN 56208.

Telephone: 612-289-2622.

Technical Facilities: Channel No. 10 (192-198 MHz). Authorized power: 316-kw visual, 31.6-kw aural. Antenna: 1200-ft. above av. terrain, 1284-ft. above ground, 2284-ft. above sea level.

Latitude	45°	10'	03"
Longitude	96°	00'	02"

Transmitter: 2.8-mi. S of Appleton.

Satellite Earth Station: Collins, 10-meter; Collins receivers.

Ownership: West Central Minnesota ETV Corp. Non-profit corp. Roy Larson, chmn.; James Edman, pres.

Began Operation: January 21, 1966.

Personnel:

ANSEL DOLL, manager.
ROGER ROOT, station manager.
JOHN GRIER, resident engineer.
JUDY PFAFF, program director.
JONATHAN HEGLANO, production manager.
CINDY PANSCH, public relations manager.

KSMQ-TV

Austin

Ch. 15

Licensee: Independent School District 492, 1900 Eighth Ave. NW, Austin, MN 55912.

Studio: 1900 Eighth Ave. NW, Austin, MN 55912.

Telephone: 507-433-0678.

Technical Facilities: Channel No. 15 (476-482 MHz). Authorized power: 1215.24-kw max. visual, 121.8-kw max. aural. Antenna: 380-ft. above av. terrain, 448-ft. above ground, 1649-ft. above sea level.

Latitude	43°	40'	34''
Longitude	93°	00'	09''

Transmitter: 1900 Eighth Ave. NW.

Satellite Earth Stations: Collins, 10-meter; Collins, Harris receivers.

Ownership: Independent School District 492.

Began Operation: October 17, 1972.

Represented (legal): Cohn & Marks.

Represented (engineering): Jansky & Bailey.

Personnel:

BARRY G. BAKER, executive director & general manager.
 MARK GODDARD, television manager & director of programming.
 JOHN WILCOX, director of broadcast/engineering.

KAWE

Bemidji

Ch. 9

Licensee: Northern Minnesota Public TV Inc., Bemidji State University, Box 9, Bemidji, MN 56601.

Studio: Deputy Hall, Bemidji State U., Bemidji, MN 56601.

Telephone: 218-751-3407.

Technical Facilities: Channel No. 9 (186-192 MHz). Authorized power: 316-kw visual, 30.2-kw aural. Antenna: 1080-ft. above av. terrain, 1078-ft. above ground, 2498-ft. above sea level.

Latitude	47°	42'	03''
Longitude	94°	29'	15''

Transmitter: 2.75-mi. SE of Blackduck.

Ownership: Northern Minnesota Public TV Inc. Non-profit corp.

Began Operation: June 1, 1980.

Represented (legal): Dow, Lohnes & Albertson.

Represented (engineering): Cohen, Dippell & Everist, P.C.

Personnel:

PAUL STANKAVICH, general manager.
 BILL SANFORD, director of engineering.
 RON DAUGHERTY, program director.
 RON JOHNSON, promotion director.

KAWB

Brainerd

Ch. 22

Licensee: Northern Minnesota Public Television Inc., RR 2, Box 279D, Pequot Lakes, MN 56472.

Studio: See KAWE, Bemidji, MN.

Telephones: 218-746-3134; 218-751-3407.

Technical Facilities: Channel No. 22 (518-524 MHz). Authorized power: 221.3-kw max. visual, 22.1-kw max. aural. Antenna: 747-ft. above av. terrain, 650-ft. above ground, 2022-ft. above sea level.

Latitude	46°	25'	21''
Longitude	94°	27'	41''

Transmitter: E of Rte. 1, 6.1-mi. N of Rte. 210, Pilager.

Satellite Earth Station: Rockwell, 10-meter.

Ownership: Northern Minnesota Public TV Inc. Non-profit corp.

Began Operation: March 1, 1988.

1990 Edition

Represented (legal): Dow, Lohnes & Albertson.

Represented (engineering): Cohen, Dippell & Everist, P.C.

Personnel: See KAWE, Bemidji.

WDSE-TV

Duluth-Superior, WI

Ch. 8

Licensee: Duluth-Superior Area Educational TV Corp., 1202 E. University Circle, Duluth, MN 55811.

Studio: 1202 E. University Circle, Duluth, MN 55811.

Telephone: 218-724-8567.

Technical Facilities: Channel No. 8 (180-186 MHz). Authorized power: 316-kw visual, 31.6-kw aural. Antenna: 954-ft. above av. terrain, 784-ft. above ground, 2049-ft. above sea level.

Latitude	46°	47'	31''
Longitude	92°	07'	21''

Transmitter: 1524 Orange St., Duluth, MN.

Multichannel TV Sound: Stereo only.

Satellite Earth Station: Collins, 10-meter; Collins receivers.

Ownership: Duluth-Superior Area ETV Corp. Non-profit corp. Mark D. Johnson, pres.; Gilbert E. Sidney, v.p.; Dr. Arthur C. Josephs, secy.-treas.; Charles Teasely, asst. secy.-treas.

Began Operation: September 1, 1964.

Personnel:

GEORGE C. JAUSS, general manager.
 RONALD F. ANDERSON, program & production manager.

KTCA-TV

St. Paul-Minneapolis

Ch. 2

Licensee: Twin Cities Public Television Inc., St. Paul, MN 55108.

Studio: 1640 Como Ave., St. Paul, MN 55108.

Telephone: 612-646-4611.

Technical Facilities: Channel No. 2 (54-60 MHz). Authorized power: 100-kw visual, 20-kw aural. Antenna: 1313-ft. above av. terrain, 1313-ft. above ground, 2213-ft. above sea level.

Latitude	45°	03'	29.50''
Longitude	93°	07'	27.00''

Transmitter: 540 Gramsie Rd., Shoreview.

Satellite Earth Stations: Transmit/receive Andrew, 10-meter C-band; Vertex, 9-meter C-band; Collins, Gardiner, Harris, Scientific-Atlanta receivers.

Ownership: Twin Cities Public Television Inc. Non-profit organization. Priscilla P. Goldstein, chmn.; Albert Etchelecu, vice chmn.; Douglas Leatherdale, secy.; Harry Spell, treas.

Began Operation: September 3, 1957.

Personnel:

RICHARD O. MOORE, president & general manager.
 JAMES E. CARUFEL, senior vice president & chief financial officer.
 JAMES B. RUSSELL, senior vice president & station director.
 PETER MYERS, director, corporate communications.
 DIANNE BRENNAM, manager, new program development & marketing.
 JAMES KUTZNER, chief engineer.
 WILLIAM HANLEY, news director.
 CYNTHIA BROWNE, program director.
 GEORGIA GOULD, promotion director.
 BEVERLY EVANS, business manager.
 ROBERT LARSON, marketing director.

Public/ETV Stations—Minnesota

KTCI-TV

St. Paul-Minneapolis

Ch. 17

Licensee: Twin Cities Public Television Inc., St. Paul, MN 55108.

Studio: See KTCA-TV, St. Paul.

Telephone: 612-646-4611.

Technical Facilities: Channel No. 17 (488-494 MHz). Authorized power: 141-kw max. visual, 28-max. aural. Antenna: 1298-ft. above av. terrain, 1300-ft. above ground, 2210-ft. above sea level.

Latitude	45°	03'	29.50''
Longitude	93°	07'	27.00''

Transmitter: 540 Gramsie Rd., Shoreview.

Ownership: Twin Cities Public Television Inc.

Began Operation: May 4, 1965.

Personnel: See KTCA-TV, St. Paul-Minneapolis.

MISSISSIPPI

WMAH-TV

Biloxi

Ch. 19

Licensee: Mississippi Authority for ETV, 3825 Ridgewood Rd., Box 1101, Jackson, MS 39211.

Studio: See WMAA-TV, Jackson.

Technical Facilities: Channel No. 19 (500-506 MHz). Authorized power: 1480-kw max. & 631-kw horizontal visual, 138.8-kw max. aural. Antenna: Directional, 1560-ft. above av. terrain, 1539-ft. above ground, 1719-ft. above sea level.

Latitude	30°	45'	14''
Longitude	88°	56'	44''

Transmitter: 12-mi. ENE of McHenry.

Ownership: Mississippi Authority for ETV.

Began Operation: January 14, 1972.

Personnel:
See WMAA-TV, Jackson.

WMAE-TV

Booneville

Ch. 12

Licensee: Mississippi Authority for ETV.

Studio: See WMAA-TV, Jackson.

Technical Facilities: Channel No. 12 (204-210 MHz). Authorized power: 44.7-kw visual, 9.83-kw aural. Antenna: Directional, 750-ft. above av. terrain, 578-ft. above ground, 1307-ft. above sea level.

Latitude	34°	40'	00''
Longitude	88°	45'	05''

Transmitter: 10.5-mi. W of Booneville.

Ownership: Mississippi Authority for ETV.

Began Operation: August 11, 1974.

Personnel:
See WMAA-TV, Jackson.

A-1300

WMAU-TV

Bude

Ch. 17

Licensee: Mississippi Authority for ETV.

Studio: See WMAA-TV, Jackson.

Technical Facilities: Channel No. 17 (488-494 MHz). Authorized power: 550-kw visual, 121-kw aural. Antenna: 1120-ft. above av. terrain, 1066-ft. above ground, 1546-ft. above sea level.

Latitude	31°	22'	19''
Longitude	90°	45'	05''

Transmitter: 8-mi. SE of Bude.

Ownership: Mississippi Authority for ETV.

Began Operation: January 14, 1972.

Personnel:
See WMAA-TV, Jackson.

WMAO-TV

Greenwood

Ch. 23

Licensee: Mississippi Authority for ETV.

Studio: See WMAA-TV, Jackson.

Technical Facilities: Channel No. 23 (524-530 MHz). Authorized power: 537-kw visual, 107-kw aural. Antenna: 1040-ft. above av. terrain, 1062-ft. above ground, 1177-ft. above sea level.

Latitude	33°	22'	34.20''
Longitude	90°	32'	31.50''

Transmitter: 3.2-mi. ENE of Inverness.

Ownership: Mississippi Authority for ETV.

Began Operation: September 15, 1972.

Personnel:
See WMAA-TV, Jackson.

WMAA-TV

Jackson

Ch. 29

Licensee: Mississippi Authority for ETV, Box 1101, Jackson, MS 39215- 1101.

Studio: 3825 Ridgewood Rd., Jackson, MS 39211.

Telephone: 601-982-6565. **Fax:** 601-982-6746.

Technical Facilities: Channel No. 29 (560-566 MHz). Authorized power: 452-kw max. & 307-kw horizontal visual, 67.5-kw horizontal aural. Antenna: 1960-ft. above av. terrain, 1850-ft. above ground, 2270-ft. above sea level.

Latitude	32°	12'	46''
Longitude	90°	22'	54''

Transmitter: 4-mi. SE of Raymond.

Satellite Earth Stations: Andrew, 10-meter C-band; Comtech, 3.8-meter C-band; Collins, Scientific-Atlanta receivers.

Ownership: Mississippi Authority for ETV. Also operates WMAH-TV, Biloxi; WMAE-TV, Booneville; WMAU-TV, Bude; WMAO-TV, Greenwood; WMA8-TV, Mississippi State; WMAW-TV, Meridian; WMAV-TV, Oxford.

Began Operation: February 1, 1970.

Represented (legal): Schwartz, Woods & Miller.

Represented (engineering): Kessler & Gehman Associates Inc.

Personnel:
ALBERS JAEGER, executive director.
GARY M. SMITH, deputy director.
JEANNINE FULMER, director of programming & promotion.

LAVINIA GARDNER, director of business services.
 SARAH DUTTON, director of development.
 ROY DUNCAN, director of production.
 HERBERT M. JOLLY, chief engineer.

WMAW-TV

Meridian

Ch. 14

Licensee: Mississippi Authority for ETV.

Studio: See WMAA-TV, Jackson.

Technical Facilities: Channel No. 14 (470-476 MHz). Authorized power: 550-kw visual, 121-kw aural. Antenna: 1210-ft. above av. terrain, 1068-ft. above ground, 1698-ft. above sea level.

Latitude	32°	08'	18''
Longitude	89°	05'	36''

Transmitter: 5.5-mi. W of Rose Hill.

Ownership: Mississippi Authority for ETV.

Began Operation: January 14, 1972.

Personnel:
 See WMAA-TV, Jackson.

WMAB-TV

Mississippi State

Ch. 2

Licensee: Mississippi Authority for ETV.

Studio: See WMAA-TV, Jackson.

Technical Facilities: Channel No. 2 (54-60 MHz). Authorized power: 100-kw visual, 22-kw aural. Antenna: 1250-ft. above av. terrain, 1091-ft. above ground, 1769-ft. above sea level.

Latitude	33°	21'	07''
Longitude	89°	08'	56''

Transmitter: 2.75-mi. NNE of Ackerman, MS.

Ownership: Mississippi Authority for ETV.

Began Operation: July 4, 1971.

Personnel:
 See WMAA-TV, Jackson.

WMAV-TV

Oxford

Ch. 18

Licensee: Mississippi Authority for ETV.

Studio: See WMAA-TV, Jackson.

Technical Facilities: Channel No. 18 (494-500 MHz). Authorized power: 1096-kw max. & 347-kw horizontal visual, 76.34-kw aural. Antenna: Directional. 1390-ft. above av. terrain, 1304-ft. above ground, 1767-ft. above sea level.

Latitude	34°	17'	26''
Longitude	89°	42'	24''

Transmitter: 12-mi. WSW of Oxford.

Ownership: Mississippi Authority for ETV.

Began Operation: May 19, 1972.

Personnel:
 See WMAA-TV, Jackson.

1990 Edition

MISSOURI

KOZJ

Joplin

Ch. 26

Licensee: Ozark Public Telecommunications Inc., 1101 N. Summit St., Springfield, MO 65802.

Studio: See KOKZ, Springfield.

Mailing Address: Box 1226, Joplin, MO 64801.

Telephone: 417-782-1226.

Technical Facilities: Channel No. 26 (542-548 MHz). Authorized power: 51.3-kw visual, 19.19-kw aural. Antenna: 933-ft. above av. terrain, 850-ft. above ground, 1900-ft. above sea level.

Latitude	37°	04'	36''
Longitude	94°	32'	10''

Transmitter: KODE-TV transmitter site, Joplin.

Ownership: Ozark Public Telecommunications Inc. Non-profit corp. Bill Carner, chmn.

Began Operation: June 1, 1986.

Represented (legal): Dow, Lohnes & Albertson.

Represented (engineering): D. L. Markley & Associates.

Personnel:
 KATHY LIMA, station manager.

KCPT

Kansas City

Ch. 19

Licensee: Public TV 19 Inc., 125 E. 31st St., Kansas City, MO 64108.

Studio: 125 E. 31st St., Kansas City, MO 64108.

Telephone: 816-756-3580.

Technical Facilities: Channel No. 19 (500-506 MHz). Authorized power: 1042-kw max. & 673-kw horizontal visual, 104.2-kw max. & 67.3-kw horizontal aural. Antenna: 1165-ft. above av. terrain, 1222-ft. above ground, 2049-ft. above sea level.

Latitude	39°	04'	59''
Longitude	94°	28'	49''

Holds CP for change to 1137.6-kw max. visual. BPET-860813KE.

Transmitter: 2100 Stark St., Kansas City.

Satellite Earth Station: Collins, 10-meter.

Ownership: Public TV 19 Inc. Robert F. Fuzy, pres.

Began Operation: March 22, 1961.

Represented (legal): Dow, Lohnes & Albertson.

Personnel:
 ROBERT FUZY, general manager.
 JOHN LONG, chief engineer.
 PAUL FRANCIS, director of public information.
 DIANA MANSELL, business manager.
 DAVID WELSH, director of programming & production.

KETC

St. Louis

Ch. 9

Licensee: St. Louis Regional Educational & Public TV Commission, 6996 Millbrook Blvd., St. Louis, MO 63130.

Public/ETV Stations—Missouri

Studio: 6996 Millbrook Blvd., St. Louis, MO 63130.

Telephone: 314-725-2460.

Technical Facilities: Channel No. 9 (186-192 MHz). Authorized power: 295-kw visual, 29.5-kw aural. Antenna: 1078-ft. above av. terrain, 1073-ft. above ground, 1648-ft. above sea level.

Latitude	38°	28'	56''
Longitude	90°	23'	53''

Transmitter: Hageman & Butler Hill Rd.

Multichannel TV Sound: Stereo only.

Satellite Earth Station: Collins, 10-meter; Collins receivers.

Ownership: St. Louis Regional Educational & Public TV Commission. Parker Smith, chmn.; John McClure, vice chmn.; Dr. Gwendolyn Stephenson, secy.; Andrew Taylor, treas.

Began Operation: September 20, 1954.

Represented (legal): Dow, Lohnes & Albertson.

Personnel:

MICHAEL HARDGROVE, president & general manager.
THOMAS JACKSON, vice president, development.
ANDREW R. McMASTER, vice president, finance & administration.
DOUGLAS G. LEONARD, vice president, programming.
TED GARCIA, vice president, operations.
REBECCA GOODRUM, production & promotion manager.

KMOS-TV

Sedalia-Warrensburg

Ch. 6

Licensee: Central Missouri State University, Warrensburg, MO 64093.

Studio: Wood Bldg., CMSU campus, Warrensburg, MO 64093.

Telephone: 816-429-4155. Fax: 816-747-1653.

Technical Facilities: Channel No. 6 (82-88 MHz). Authorized power: 100-kw max. & 97.7-kw horizontal visual, 22-kw aural & 19.5-kw horizontal aural. Antenna: 770-ft. above av. terrain, 797-ft. above ground, 1627-ft. above sea level.

Latitude	38°	44'	47''
Longitude	93°	16'	30''

Transmitter: 2.4-mi. NW of Sedalia.

Multichannel TV Sound: Stereo only.

Satellite Earth Station: Collins, 10-meter; Collins receivers.

FM Affiliate: KCMW-FM, 100-kw, 90.9 MHz (No. 215), 410-ft.

Ownership: Central Missouri State U. Board of Regents. Mary Alice Maimo, pres.; Ann E. Webb, secy.

Began Operation: July 8, 1954 as commercial station. Sale to Jefferson Television Co. (KRCG, Jefferson City) approved by FCC July 26, 1961. Sale to Cook Paint & Varnish Co. by Milton J. Hinlein and associates approved by FCC December 23, 1958 (*Television Digest*, Vol. 14:50). For sale to Mid-America TV by Jefferson Television, see KRCG, Jefferson City, MO. Sale to present owner approved by FCC June 28, 1978.

Represented (legal): Fisher, Wayland, Cooper & Leader.

Represented (engineering): D. L. Markley & Associates Inc.

Personnel:

DONALD W. PETERSON, director of broadcast services.
DAN DAVIS, chief engineer.
DANIEL REED, programming & production manager.
MARY E. DURRILL, business manager.
MICHAEL O'KEEFE, program services manager.
TOM TALBERT, producer.
FRED HUNT, operations coordinator.
MARK PEARCE, underwriting coordinator.
EILEEN SHUMAN, public information & traffic.

KOZK

Springfield

Ch. 21

Licensee: Ozark Public Telecommunications Inc., Box 21, Springfield, MO 65801.

Studio: 1101 N. Summit, Springfield, MO 65801.

Telephone: 417-865-2100.

Technical Facilities: Channel No. 21 (512-518 MHz). Authorized power: 1410-kw max. & 537-kw horizontal visual, 141-kw max. & 53.7-kw horizontal aural. Antenna: 1790-ft. above av. terrain, 1665-ft. above ground, 3574-ft. above sea level.

Latitude	37°	13'	08''
Longitude	92°	56'	56''

Transmitter: State Hwy. FF, near Fordland.

Satellite Earth Station: Collins, 10-meter.

Ownership: Ozark Public Telecommunications Inc. Non-profit corp. Bill Carner, chmn.

Began Operation: January 20, 1975.

Represented (legal): Dow, Lohnes & Albertson.

Personnel:

ART LJEBKE, executive director & general manager.
WILLIAM ELLIS, director of engineering.
ALLEN WEATHERLY, program director.

MONTANA

KUSM

Bozeman

Ch. 9

Licensee: Montana State University, President's Office, Bozeman, MT 59717.

Studio: Visual Communications Bldg., MSU, Bozeman, MT 59717.

Telephone: 406-994-3437.

Technical Facilities: Channel No. 9 (186-192 MHz). Authorized power: 3.39-kw max. visual, 0.34-kw aural. Antenna: Minus 340-ft. above av. terrain, 141-ft. above ground, 5009-ft. above sea level.

Latitude	45°	40'	00''
Longitude	111°	03'	10''

Transmitter: Hedges Hall South, MSU campus.

Satellite Earth Stations: 2 in operation; M/A-Com, Scientific-Atlanta receivers.

Ownership: State institution. William J. Tietz, pres.; Michael Malone, v.p.; John J. Jutila, v.p.; James Isch, dir. of administration.

Began Operation: October 1, 1984.

Personnel:

JACK HYYPPA, director of operations.
TOM JENKINS, chief engineer.
RONN GUESTSON, program director.
ARDYCE JAFFE, business manager.

NEBRASKA

KTNE-TV

Alliance

Ch. 13

(Satellite of separately-owned KUON-TV, Lincoln, NE)

Licensee: Nebraska Educational Telecommunications Commission, 1800 N. 33rd St., Box 83111, Lincoln, NE 68501.

Studio: See KUON-TV, Lincoln.

Telephones: 402-472-3611, Transmitter; 308-262-1138, Studio.

Technical Facilities: Channel No. 13 (210-216 MHz). Authorized power: 316-kw visual, 31.6-kw aural. Antenna: 1542-ft. above av. terrain, 1499-ft. above ground, 5749-ft. above sea level.

Latitude	41°	50'	24''
Longitude	103°	03'	18''

Transmitter: 4.5-mi. ESE of Angora, NE.

Multichannel TV Sound: Stereo and separate audio program.

Satellite Earth Stations: Transmit/receive 1-meter C-band; 4.5 meter C-band; 3.7-meter C-band; 3.2-meter Ku-band; 3.2-meter C-band; Collins, Scientific-Atlanta receivers.

Ownership: Nebraska Educational Telecommunications Commission, an agency of the State of Nebraska.

Began Operation: September 7, 1966.

Represented (legal): Dow, Lohnes & Albertson.

Personnel:

See KUON-TV, Lincoln.
WILLIAM CLARK, transmitter supervisor.

KMNE-TV

Bassett

Ch. 7

(Satellite of separately-owned KUON-TV, Lincoln, NE)

Licensee: Nebraska Educational Telecommunications Commission.

Studio: See KUDN-TV, Lincoln.

Telephone: 402-684-3850.

Technical Facilities: Channel No. 7 (174-180 MHz). Authorized power: 316-kw visual, 31.6-kw aural. Antenna: 1487-ft. above av. terrain, 1474-ft. above ground, 4000-ft. above sea level.

Latitude	42°	20'	18''
Longitude	99°	29'	18''

Transmitter: 17-mi. S & 2-mi. E of Bassett.

Ownership: Nebraska Educational Telecommunications Commission.

Began Operation: September 1, 1967.

Represented (legal): Dow, Lohnes & Albertson.

Personnel:

See KUON-TV, Lincoln.
RICHARD NELSON, transmitter supervisor.

KHNE-TV

Hastings

Ch. 29

(Satellite of separately-owned KUON-TV, Lincoln, NE)

Licensee: Nebraska Educational Telecommunications Commission.

Studio: See KUON-TV, Lincoln.

Telephone: 402-694-3970.

Technical Facilities: Channel No. 29 (560-566 MHz). Authorized power: 1568-kw visual, 156.8-kw aural. Antenna: 1216-ft. above av. terrain, 1238-ft. above ground, 3049-ft. above sea level.

Latitude	40°	46'	16.50''
Longitude	98°	05'	21.90''

Transmitter: 3.5-mi. E of Giltner, NE.

Ownership: Nebraska Educational Telecommunications Commission.

Began Operation: November 18, 1968.

Personnel:

See KUON-TV, Lincoln.
EUGENE SEIER, transmitter supervisor.

KLNE-TV

Lexington

Ch. 3

(Satellite of separately-owned KUON-TV, Lincoln, NE)

Licensee: Nebraska Educational Telecommunications Commission, Box 83111, Lincoln, NE 68501.

Studio: See KUON-TV, Lincoln.

Mailing Address: See KUDN-TV, Lincoln.

Telephones: 308-337-2311, Transmitter; 402-472-3611, Commission Office.

Technical Facilities: Channel No. 3 (60-66 MHz). Authorized power: 100-kw visual, 10-kw aural. Antenna: 1062-ft. above av. terrain, 1065-ft. above ground, 3449-ft. above sea level.

Latitude	40°	23'	05''
Longitude	99°	27'	30''

Transmitter: 6-mi. SW of Holdrege, NE on U.S. Rte. 6.

Ownership: Nebraska Educational Telecommunications Commission.

Began Operation: September 6, 1965.

Personnel:

See KUON-TV, Lincoln.
ROBERT SANDER, transmitter supervisor.

KUON-TV

Lincoln

Ch. 12

Licensee: University of Nebraska, Box 83111, Lincoln, NE 68501.

Studio: 1800 N. 33rd, Lincoln, NE 68501.

Telephone: 402-472-3611.

Technical Facilities: Channel No. 12 (204-210 MHz). Authorized power: 316-kw visual, 31.6-kw aural. Antenna: 825-ft. above av. terrain, 874-ft. above ground, 2049-ft. above sea level.

Latitude	41°	08'	18.10''
Longitude	96°	27'	19.20''

Transmitter: 1.25-mi. W, 3-mi. N of Memphis, NE.

Satellite Earth Stations: Collins, 10-meter; Varian, 10-meter Ku-band; Collins, Scientific-Atlanta receivers.

FM Affiliate: KRNU, 0.1-kw, 90.3 MHz (No. 212).

Ownership: University of Nebraska. KUON-TV is repeated by the separately-owned stations licensed to the Nebraska Educational Telecommunications Commission.

Began Operation: November 1, 1954.

Represented (legal): Dow, Lohnes & Albertson; Cline, Williams, Wright & Johnson (Lincoln).

Personnel:

JACK McBRIDE, network general manager.
RON HULL, associate general manager.
PAUL FEW, assistant general manager, administration & finance.
WILLIAM R. RAMSAY, director, engineering & technical services.
RUSS GOYETTE, assistant director of engineering/production.
LAMOIN CACEK, videotape librarian.
RICHARD H. RUSSELL, production & operations manager.
RICHARD WULFF, transmitter supervisor.
KATHRYN STEPHENS, information director.

Public/ETV Stations—Nebraska

KRNE-TV

Merriman

Ch. 12

(Satellite of separately-owned KUON-TV, Lincoln, NE)

Licensee: Nebraska Educational Telecommunications Commission.

Studio: See KUON-TV, Lincoln.

Telephone: 308-684-3300.

Technical Facilities: Channel No. 12 (204-210 MHz). Authorized power: 316-kw visual, 31.6-kw aural. Antenna: 1066-ft. above av. terrain, 1029-ft. above ground, 4567-ft. above sea level.

Latitude	42°	40'	37.90''
Longitude	101°	42'	35.50''

Transmitter: 17-mi. S of Merriman.

Ownership: Nebraska Educational Telecommunications Commission.

Began Operation: December 9, 1968.

Personnel:
See KUON-TV, Lincoln.
HAL WEAKLY, transmitter supervisor.

KXNE-TV

Norfolk

Ch. 19

(Satellite of separately-owned KUON-TV, Lincoln, NE)

Licensee: Nebraska Educational Telecommunications Commission.

Studio: See KUON-TV, Lincoln.

Telephone: 402-585-4537.

Technical Facilities: Channel No. 19 (500-506 MHz). Authorized power: 1270-kw visual, 127-kw aural. Antenna: 1042-ft. above av. terrain, 1069-ft. above ground, 2849-ft. above sea level.

Latitude	42°	14'	15''
Longitude	97°	16'	41''

Transmitter: 13-mi. NE on Hwy. 98, near Carroll, NE.

Ownership: Nebraska Educational Telecommunications Commission.

Began Operation: November 10, 1967.

Personnel:
See KUON-TV, Lincoln.
TOM GUILLIAM, transmitter supervisor.

KPNE-TV

North Platte

Ch. 9

(Satellite of separately-owned KUON-TV, Lincoln)

Licensee: Nebraska Educational Telecommunications Commission.

Studio: See KUON-TV, Lincoln.

Telephone: 308-386-4415.

Technical Facilities: Channel No. 9 (186-192 MHz). Authorized power: 316-kw visual, 31.6-kw aural. Antenna: 1020-ft. above av. terrain, 1006-ft. above ground, 4216-ft. above sea level.

Latitude	41°	01'	16.30''
Longitude	101°	09'	09.80''

Transmitter: Rte. 25, 11-mi. S of Sutherland, NE.

Ownership: Nebraska Educational Telecommunications Commission.

Began Operation: September 12, 1966.

A-1304

Personnel:
See KUON-TV, Lincoln.
ROBERT OLSON, transmitter supervisor.

KYNE-TV

Omaha

Ch. 26

Licensee: Nebraska Educational Telecommunications Commission.

Studio: U. of Nebraska at Omaha campus, Omaha, NE.

Telephones: 402-554-2516; 402-472-3611.

Technical Facilities: Channel No. 26 (542-548 MHz). Authorized power: 520.36-kw visual, 52.04-kw aural. Antenna: 425-ft. above av. terrain, 395-ft. above ground, 1546-ft. above sea level.

Latitude	41°	15'	28''
Longitude	96°	00'	32''

Transmitter: U. of Nebraska at Omaha Campus.

Ownership: Nebraska Educational Telecommunications Commission, an agency of the State of Nebraska.

Began Operation: October 19, 1965.

Personnel:
See KUON-TV, Lincoln.
HOWARD LOWE, general manager.
DON GILL, development director.
LARRY HANSON, transmitter supervisor.

NEVADA

KLVX

Las Vegas

Ch. 10

Licensee: Clark County School District, 2832 E. Flamingo Rd., Las Vegas, NV.

Studio: 4210 Channel 10 Dr., Las Vegas, NV 89119.

Telephone: 702-737-1010.

Technical Facilities: Channel No. 10 (192-198 MHz). Authorized power: 294-kw visual, 35.5-kw aural. Antenna: 1220-ft. above av. terrain, 176-ft. above ground, 3526-ft. above sea level.

Latitude	36°	00'	28''
Longitude	115°	00'	22''

Transmitter: 2-mi. SW of Henderson, NV.

Satellite Earth Station: Andrew, 10-meter C-band; Collins receivers.

Ownership: Clark County School District. Dan Goldfarb, pres.; Pat Bendorf, v.p.

Began Operation: March 25, 1968.

Represented (legal): Carl Ramey.

Represented (engineering): Hammett & Edison Inc.

Personnel:
JOHN K. HILL, general manager.
LARRY CIECALONE, production & operations manager.
RUTH UHLS, program & promotion supervisor.
MARTIN VODOVOZ, engineering supervisor.
LEE WINSTON, community affairs supervisor.
BEVERLY CARLINO, development supervisor.

KNPB

Reno

Ch. 5

Grantee: Channel 5 Public Broadcasting Inc., Box 14730, Reno, NV 89507.

TV & Cable Factbook No. 58

Studio: College of Education Bldg., Evan St., Reno, NV 89507.

Telephone: 702-784-4555.

Technical Facilities: Channel No. 5 (76-82 MHz). Authorized power: 5.02-kw visual, 1-kw aural. Antenna: 465-ft. above av. terrain, 99-ft. above ground, 5506-ft. above sea level.

Latitude	39°	35'	01''
Longitude	119°	47'	52''

Transmitter: E peak of Red Peak, 4-mi. N of Reno Post Office.

Satellite Earth Station: Scientific-Atlanta, 10-meter C-band.

Ownership: Channel 5 Public Broadcasting Inc. Non-profit corp.

Began Operation: September 29, 1983.

Represented (legal): Schwartz, Woods & Miller.

Personnel:

JAMES R. PAGLIARINI, general manager.
TOM WERNER, director of engineering.
REX GUNDERSON, program director.
LEA RHODES, marketing director.

NEW HAMPSHIRE

WENH

Durham

Ch. 11

Licensee: University of New Hampshire, Box 1100, Durham, NH 03824.

Studio: Broadcast Center, Mast Rd., Durham, NH 03824.

Telephone: 603-868-1100. **Fax:** 603-868-7552.

Technical Facilities: Channel No. 11 (198-204 MHz). Authorized power: 316-kw visual, 36.1-kw aural. Antenna: 993-ft. above av. terrain, 447-ft. above ground, 1561-ft. above sea level.

Latitude	43°	10'	33''
Longitude	71°	12'	29''

Transmitter: Saddleback Mountain, Deerfield, NH.

Satellite Earth Station: Andrew, 10-meter C-band; Collins, Scientific-Atlanta receivers.

News Service: AP.

Ownership: University of New Hampshire. Gordon Haaland, pres.

Began Operation: July 6, 1959.

Represented (legal): Schwartz, Woods & Miller.

Personnel:

CYNTHIA FENNEMAN, director of broadcasting.
ARTHUR J. SINGER, general manager.
CHRISTOPHER FUNKHOUSER, program manager.
SAMUEL PRICE, production manager.
JOHN GRAY, director of engineering.
WILLIAM HUMPHREYS, senior producer/director.
LINDA BURROUGHS, development director.
JEFFREY ARONSON, senior manager for finance & administration.
SAM FLEMING, news director.

WHED-TV

Hanover

Ch. 15

Licensee: University of New Hampshire, Box 1100, Durham, NH 03824.

Studio: See WENH, Durham.

Telephone: 603-862-1100. **Fax:** 603-868-7552.

1990 Edition

WENH-TV is a market leader with



6939 Power Inn Road
Sacramento, CA 95828
916-383-1177

See our ad on Page C-115

Technical Facilities: Channel No. 15 (476-482 MHz). Authorized power: 89.1-kw max. visual. Antenna: 1296-ft. above av. terrain, 423-ft. above ground, 2313-ft. above sea level.

Latitude	43°	42'	30''
Longitude	72°	09'	16''

Transmitter: Moose Mountain, 6.3-mi. E of Hanover.

Ownership: University of New Hampshire.

Began Operation: April 11, 1968. Left air late 1982, returned to air 1986.

Personnel: See WENH, Durham.

WEKW-TV

Keene

Ch. 52

Licensee: University of New Hampshire, Box 1100, Durham, NH 03824.

Studio: See WENH, Durham.

Telephone: 603-868-1100. **Fax:** 603-868-7552.

Technical Facilities: Channel No. 52 (698-704 MHz). Authorized power: 60.3-kw max. visual, 6.03-kw aural. Antenna: 1080-ft. above av. terrain, 476-ft. above ground, 1993-ft. above sea level.

Latitude	43°	02'	00''
Longitude	72°	22'	04''

Holds CP for change to 94.5-kw max. visual. BPET-890803KE.

Transmitter: Derry Hill, 8-mi. NNW of Keene.

Ownership: University of New Hampshire.

Began Operation: May 21, 1968.

Personnel: See WENH, Durham.

WLED-TV

Littleton

Ch. 49

Licensee: University of New Hampshire, Box 1100, Durham, NH 03824.

Studio: See WENH, Durham.

Technical Facilities: Channel No. 49 (680-686 MHz). Authorized power: 94-kw visual, 9.4-kw aural. Antenna: 1285-ft. above av. terrain, 443-ft. above ground, 2426-ft. above sea level.

Latitude	44°	21'	14''
Longitude	71°	44'	23''

Transmitter: 3.8-mi. NE of Littleton-Mann Hill.

Ownership: University of New Hampshire.

Began Operation: February 8, 1968.

Personnel: See WENH, Durham.

Public/ETV Stations—New Jersey

NEW JERSEY

WNJS

Camden
Ch. 23

Licensee: New Jersey Public Bcstg. Authority, CN 777, Ewing Twp., 1573 Parkside Ave., Trenton, NJ 08625.

Studio: See WNJT, Trenton.

Telephone: 609-530-5252. **Fax:** 609-530-4555.

Technical Facilities: Channel No. 23 (524-530 MHz). Authorized power: 2323-kw max. & 813-kw horizontal visual, 361.4-kw max. & 126-kw horizontal aural. Antenna: 890-ft. above av. terrain, 937-ft. above ground, 1049-ft. above sea level.

Latitude	39°	43'	41''
Longitude	74°	50'	39''

Transmitter: Church Ave. N of Chew Rd., Waterford Works, Waterford Twp.

Multichannel TV Sound: Stereo and separate audio program.

Ownership: New Jersey Public Broadcasting Authority.

Began Operation: October 23, 1972.

Personnel: See WNJT, Trenton.

WNJM

Montclair
Ch. 50

Licensee: New Jersey Public Bcstg. Authority.

Studio: See WNJT, Trenton.

Telephone: 609-530-5252. **Fax:** 609-530-4555.

Technical Facilities: Channel No. 50 (686-692 MHz). Authorized power: 2094-kw max. & 882.9-kw horizontal visual, 314-kw max. & 132.4-kw horizontal aural. Antenna: 803-ft. above av. terrain, 656-ft. above ground, 1049-ft. above sea level.

Latitude	40°	51'	53''
Longitude	74°	12'	03''

Transmitter: Montclair State College, Little Falls.

Multichannel TV Sound: Stereo and separate audio program.

Ownership: New Jersey Public Broadcasting Authority.

Began Operation: June 2, 1973.

Personnel: See WNJT, Trenton.

WNJB

New Brunswick
Ch. 58

Licensee: New Jersey Public Bcstg. Authority.

Studio: See WNJT, Trenton.

Telephone: 609-530-5252. **Fax:** 609-530-4555.

Technical Facilities: Channel No. 58 (734-740 MHz). Authorized power: 1320-kw max. visual, 198-kw max. aural. Antenna: 726-ft. above av. terrain, 375-ft. above ground, 923-ft. above sea level.

Latitude	40°	37'	17''
Longitude	74°	30'	15''

Transmitter: 7 Geiger Lane, Warren Twp.

Multichannel TV Sound: Stereo only.

Ownership: New Jersey Public Broadcasting Authority.

A-1306

Began Operation: June 2, 1973.

Personnel: See WNJT, Trenton.

WNJT

Trenton
Ch. 52

Licensee: New Jersey Public Bcstg. Authority, CN 777, Ewing Twp., 1573 Parkside Ave., Trenton, NJ 08625.

Studio: 1573 Parkside Ave., CN 777, Trenton, NJ 08625.

Telephone: 609-530-5252.

Technical Facilities: Channel No. 52 (698-704 MHz). Authorized power: 1950-kw max. visual, 288-kw max. aural. Antenna: 889-ft. above av. terrain, 932-ft. above ground, 1004-ft. above sea level.

Latitude	40°	17'	00''
Longitude	74°	41'	20''

Transmitter: 3260 Brunswick Pike, Rte. 1, Lawrence Twp.

Multichannel TV Sound: Stereo only.

Satellite Earth Station: Collins, 10-meter; Collins receivers.

News Services: AP, Dow Jones, National Business Wire.

Ownership: State of New Jersey. Robert Berkowitz, chmn., New Jersey Bcstg. Authority.

Began Operation: April 5, 1971.

Represented (legal): Schwartz, Woods & Miller.

Personnel:

ROBERT G. OTTENHOFF, executive director.
AL ROSE, director of programming.
GEORGE HOOVER, director of engineering.
WALTER FREAS, director of educational services.
CHRISTOPHER OGDEN, director, underwriting.
LARRY H. WILL, assistant director of engineering.
WILLIAM JOBES, director of news & public affairs.
STAN FLEMING, physical plant & assets engineer.
EDWARD HIGGINS, director of community relations.
PRINCE WOOTEN, equal opportunity employment officer.
ART STARKEY, program manager.
JEFFREY FRIEDMAN, Newark station manager.

NEW MEXICO

KAZQ

Albuquerque
Ch. 32

Licensee: Alpha-Omega Bcstg. of Albuquerque Inc., 4501 Montgomery NE, Albuquerque, NM 87109.

Studio: 4501 Montgomery NE, Albuquerque, NM 87109.

Telephones: 505-883-1300; 505-884-8355.

Technical Facilities: Channel No. 32 (578-584 MHz). Authorized power: 41.18-kw max. visual, 1.72-kw max. aural. Antenna: 4057-ft. above av. terrain, 61-ft. above ground, 10,682-ft. above sea level.

Latitude	35°	12'	51''
Longitude	106°	27'	01''

Transmitter: Sandia Crest, Albuquerque.

Ownership: Raymond L. Franks, pres.; Raymond L. Franks Sr., secy-treas.

Began Operation: October 12, 1987.

Represented (legal): John H. Midlen Jr.

Represented (engineering): Larry D. Ellis & Associates, P.C.

Personnel:

REV. RAYMOND L. FRANKS JR., general manager.
 ROB RUMSEYER, chief engineer.
 DWAYNE BALLENGEE, chief technician.
 BRENTON FRANKS, operations manager.

KNME-TV

Albuquerque

Ch. 5

Licensee: Regents of University of New Mexico & Board of Education of the City of Albuquerque, Albuquerque, NM 87102.

Studio: 1130 University Blvd. NE, Albuquerque, NM 87102.

Telephone: 505-277-2121.

Technical Facilities: Channel No. 5 (76-82 MHz). Authorized power: 26.9-kw visual, 3.95-kw aural. Antenna: 4230-ft. above av. terrain, 199-ft. above ground, 10,839-ft. above sea level.

Latitude	35°	12'	44''
Longitude	106°	26'	57''

Transmitter: Sandia Crest, 13-mi. NE of Albuquerque.

Satellite Earth Stations: Transmit/receive Andrew, 10-meter C-band & SatCom, 9.2-meter C-band; Collins, Microdyne, Rockwell, Scientific-Atlanta receivers.

Ownership: Regents of University of New Mexico & Board of Education of the City of Albuquerque.

Began Operation: May 1, 1958.

Represented (legal): Dow, Lohnes & Albertson.

Personnel:

JON COOPER, general manager.
 JOHN MORAND, chief engineer.
 MARTHA DAY, development manager.
 SHIRLEY CASADOS, program director.
 CHRIS BARTCH, operations director.

KRWG-TV

Las Cruces

Ch. 22

Licensee: Regents of New Mexico State University, Box 30001, Las Cruces, NM 88003.

Studio: New Mexico State U., Las Cruces, NM 88003.

Technical Facilities: Channel No. 22 (518-524 MHz). Authorized power: 1450-kw visual, 145-kw aural. Antenna: 450-ft. above av. terrain, 399-ft. above ground, 4843-ft. above sea level.

Latitude	32°	15'	23.80''
Longitude	106°	58'	33.70''

Transmitter: 0.5-mi. S of U.S. Hwy. 70-80, 12-mi. W of Las Cruces.

Satellite Earth Station: Collins, 10-meter; Collins receivers.

News Service: AP.

Ownership: Regents of New Mexico State University.

Began Operation: June 29, 1973.

Represented (legal): Dow, Lohnes & Albertson.

Personnel:

JAMES DRYDEN, general manager.
 JAMES FICKLIN, program manager.
 J. D. JARVIS, production manager.
 CARL NATONE, chief engineer.
 GARY WORTH, news director.
 EDITH TREADWELL, promotion director.

1990 Edition

KENW

Portales

Ch. 3

Licensee: Regents of Eastern New Mexico University, Eastern N.M.U., KENW, Portales, NM 88130.

Studio: Eastern New Mexico U. Campus, Portales, NM 88130.

Telephone: 505-562-2112. Fax: 505-562-2590.

Technical Facilities: Channel No. 3 (60-66 MHz). Authorized power: 100-kw visual, 20-kw aural. Antenna: 1150-ft. above av. terrain, 1083-ft. above ground, 5549-ft. above sea level.

Latitude	33°	33'	18.50''
Longitude	103°	39'	02.70''

Transmitter: Approx. 10-mi. N of Caprock, NM.

Satellite Earth Station: Collins, 10-meter; Rockwell, Microdyne receivers.

News Services: AP, Group W Newsfeed, CNN.

Ownership: Robert Beck, chmn., Board of Regents; Dr. Thomas A. Bond, pres.

Began Operation: September 1, 1974.

Personnel:

DUANE W. RYAN, director of broadcasting.
 JIM ZUPANCIC, associate director of broadcasting & business manager.
 LARRY AHLSTROM, director of broadcast engineering.
 CLYDE R. POWELL, director of instructional television.
 DON CRISS, community relations & production director.
 BECKY KAISER, news director.
 GLENDA BALAS, fundraising director.
 LINDA SINHA, program director.

NEW YORK

WMHX

Albany-Schenectady

Ch. 45

Licensee: WMHT Educational Telecommunications, 17 Fern Avenue, Schenectady, NY 12306.

Studio: See WMHT, Schenectady-Albany-Troy.

Mailing Address: Box 17, Schenectady, NY 12301-0017

Telephone: 518-356-1700. Fax: 518-356-0173.

Technical Facilities: Channel No. 45 (656-662 MHz). Authorized power: 2950-kw max. visual, 295-kw max. aural. Antenna: 1110-ft. above av. terrain, 151-ft. above ground, 1961-ft. above sea level.

Latitude	42°	37'	37''
Longitude	74°	00'	40''

Transmitter: 0.2-mi. W of Pinnacle Rd., approx. 1-mi. S of intersection with Beaver Dam Rd.

Satellite Earth Stations: Andrew, 10-meter; Comtech, 3.8-meter; Collins, Scientific-Atlanta receivers.

FM Affiliate: WHMT-FM, 11-kw, 89.1 MHz (No. 206), 915 ft.

News Service: UPI.

Ownership: WMHT Educational Telecommunications. Leonard K. Doriak, chmn.; Charles Touhey, treas.; Anne T. Palamountain, secy.

Began Operation: December 3, 1984 as commercial station. Sale of control to U. Bertram Ellis Jr. approved by FCC July 3, 1986 but not consummated. Sale by Union Street Video Inc., Debtor-in-Possession, to present owner approved by FCC July 24, 1987 (*Television Digest*, Vol 27:22).

Represented (legal): Schwartz, Woods & Miller.

Personnel: See WMHT, Schenectady-Albany-Troy.

Public/ETV Stations—New York

WSKG

Binghamton

Ch. 46

Licensee: WSKG Public Telecommunications Council, Box 3000, Binghamton, NY 13902-3000.

Studio: 531 Gates Rd., Vestal, NY 13850.

Telephone: 607-729-0100.

Technical Facilities: Channel No. 46 (662-668 MHz). Authorized power: 500-kw visual, 50-kw aural. Antenna: 1230-ft. above av. terrain, 934-ft. above ground, 2559-ft. above sea level.

Latitude	42°	03'	22''
Longitude	75°	56'	33''

Transmitter: Ingraham Hill Rd., Binghamton, NY.

Satellite Earth Station: Andrew, 10-meter; Scientific-Atlanta receivers.

FM Affiliate: WSKG-FM, 10-kw, 89.3 MHz (No. 207), 942-ft.

News Service: AP.

Ownership: WSKG Public Telecommunications Council. Charles Brink, chmn.; Chandler Y. Keller, vice chmn.; Michael J. Ziegler, pres. & chief exec. officer; Thomas Bell, secy.-treas.

Began Operation: May 12, 1968.

Represented (legal): Dow, Lohnes & Albertson.

Personnel:

MICHAEL ZIEGLER, president & chief executive officer.
ROBERT R. ROBINSON, senior vice president for operations.
MANFRED EDWARDS, senior vice president for finance.
CHARLES F. MULVEY, vice president for engineering.
JUNE M. SMITH, vice president for television broadcasting.
JUDY SIGGINS, vice president for marketing.
LINDA EBERZ, director for educational & programming services.
J. K. BOODLEY, promotions manager.
MICHAEL CRAME, radio manager.
GARY REINBOLT, production manager.

WNED-TV

Buffalo

Ch. 17

Licensee: Western New York Public Bcstg. Association, Box 1263, Buffalo, NY 14240.

Studio: 184 Barton St., Buffalo, NY 14213.

Telephone: 716-881-5000. Fax: 716-881-6127.

Technical Facilities: Channel No. 17 (488-494 MHz). Authorized power: 2500-kw max. & 1778-kw horizontal visual, 250-kw max. & 177.8-kw horizontal aural. Antenna: 999-ft. above av. terrain, 1008-ft. above ground, 1541-ft. above sea level.

Latitude	43°	01'	48''
Longitude	78°	55'	15''

Transmitter: 0.6-mi. NNE of intersection of Whitehaven & Harvey Rds., Grand Island.

Multichannel TV Sound: Stereo and separate audio program.

Satellite Earth Station: Collins, 10-meter; Collins receivers.

AM Affiliate: WEBR, 5-kw, 970 kHz.

FM Affiliate: WNED-FM, 105-kw, 94.5 MHz (No. 233), 710-ft.

Ownership: Western New York Public Bcstg. Association. Urban J. Pauly, chmn. Also operates WNEQ-TV, Buffalo.

Began Operation: March 30, 1959 under STA using facilities of off-air WBUF (Ch. 17) until May 29, 1959. Resumed operation October 19, 1959.

Represented (legal): Schwartz, Woods & Miller.

Represented (engineering): John F. X. Browne & Associates Inc.

Personnel:

J. MICHAEL COLLINS, president & chief executive officer.
ANTHONY P. BUTTINO, vice president, television.
SUSAN W. HAYES, vice president, development.
MICHAEL G. SUTTON, vice president, finance & business.

A-1308

RICHARD DALY, vice president, radio.
DAVID R. CADY, executive producer.
JONATHAN E. HERRINGTON, director of engineering.
WILBUR L. GEORGE, production manager.
CINDY EBBELS, development director.
VANESSA ROBERTSON, traffic director.

WNEQ-TV

Buffalo

Ch. 23

Licensee: Western New York Public Bcstg. Association, Box 1263, Buffalo, NY 14240.

Studio: See WNED-TV, Buffalo.

Mailing Address: Box 1263, Buffalo, NY 14240.

Telephone: 716-881-5000. Fax: 716-881-6127.

Technical Facilities: Channel No. 23 (524-530 MHz). Authorized power: 957-kw max. visual, 95.7-kw max. aural. Antenna: 1007-ft. above av. terrain, 1017-ft. above ground, 1582-ft. above sea level.

Latitude	43°	01'	48''
Longitude	78°	55'	15''

Transmitter: 0.6-mi. NNE of intersection of Whitehaven & Harvey Rds., Grand Island.

AM Affiliate: WEBR-AM, 970 kHz.

FM Affiliate: WNED-FM, 105 kw, 94.5 MHz (No. 233), 710-ft.

Ownership: Western New York Public Bcstg. Association.

Began Operation: May 13, 1987.

Represented (legal): Schwartz, Woods & Miller.

Represented (engineering): John F. X. Browne & Associates P.C.

Personnel: See WNED-TV, Buffalo.

WLIW

Garden City

Ch. 21

Licensee: Long Island ETV Council Inc., 1425 Old Country Rd., Box 21, Plainview, NY 11803.

Studio: Channel 21 Dr., Plainview, NY 11803.

Telephone: 516-454-8866.

Technical Facilities: Channel No. 21 (512-518 MHz). Authorized power: 1150-kw max. & 562-kw horizontal visual, 115-kw horizontal aural. Antenna: 400-ft. above av. terrain, 324-ft. above ground, 560-ft. above sea level.

Latitude	40°	47'	19''
Longitude	73°	27'	09''

Transmitter: Channel 21 Dr., Plainview.

Satellite Earth Station: Collins, 10-meter C-band; Collins receivers.

Ownership: Long Island ETV Council Inc. Non-profit educational corp. chartered by Board of Regents.

Began Operation: January 14, 1969.

Represented (legal): Schwartz, Woods & Miller.

Represented (engineering): Aster Associates.

Personnel:

TERREL CASS, president & general manager.
JACK GIBSON, director of programming.
LYDIA COPPOLA, director of finance.

WNYC-TV

New York

Ch. 31

Licensee: City of New York: WNYC Communications Group, One Centre St., 26th Floor, Municipal Bldg., New York, NY 10007.

Studio: Municipal Bldg., One Centre St., New York, NY 10007.

Telephone: 212-669-7800. **Telex:** 710-581-6518. **Fax:** 212-669-8986.

Technical Facilities: Channel No. 31 (572-578 MHz). Authorized power: 2800-kw visual, 280-kw aural. Antenna: 1560-ft. above av. terrain, 1584-ft. above ground, 1596-ft. above sea level.

Latitude	40°	42'	43"
Longitude	74°	00'	49"

Transmitter: One World Trade Center.

AM Affiliate: WNYC, 830 kHz.

FM Affiliate: WNYC-FM, 93.9 MHz.

News Services: AP, UPI, City Hall News.

Ownership: City of New York Municipal Bcstg. System.

Began Operation: November 1, 1962.

Represented (legal): Arnold & Porter.

Personnel:

MARY PEROT NICHOLS, president.
 CHARLES E. CORCORAN, senior vice president.
 ERNIE E. DACHEL, vice president, engineering.
 PETER MINICHELLO, vice president, marketing & development.
 CHLOE AARON, vice president, television.
 MARSHA HAHN, chief financial officer.
 DAVIO C. SIT, director of operations & engineering.
 DICK HINCHLIFFE, news director.

WNYE-TV

New York

Ch. 25

Licensee: Board of Education of City of New York, 110 Livingston St., Brooklyn, NY.

Studio: 112 Tillary St., Brooklyn, NY 11201.

Telephone: 718-935-4480. **Fax:** 718-855-8863.

Technical Facilities: Channel No. 25 (536-542 MHz). Authorized power: 658-kw max. & 594-kw horizontal visual, 152-kw max. & 119-kw horizontal aural. Antenna: 583-ft. above av. terrain, 597-ft. above ground, 649-ft. above sea level.

Latitude	40°	41'	21"
Longitude	73°	58'	37"

Holds CP for change to 2432-kw max. visual, 1295-ft. above av. terrain, 1289-ft. above ground, 1339-ft. above sea level, lat. 40° 44' 54", long. 73° 59' 10"; transmitter to 350 Fifth Ave., Empire State Building. BPET-890508KF.

Transmitter: 29 Fort Greene Place, Brooklyn.

FM Affiliate: WNYE, 20-kw, 91.5 MHz (No. 218), 415-ft.

Ownership: Board of Education of City of New York.

Began Operation: April 3, 1967.

Represented (legal): Arnold & Porter.

Represented (engineering): Moffet, Larson & Johnson Inc.

Personnel:

PHILIP LEWIS, general manager.
 JOHN NOLAN, assistant general manager.
 TROY HOLMAN, chief technical supervisor.

WNET

New York-Newark, NJ

Ch. 13

Licensee: Educational Bcstg. Corp., 356 West 58th St., New York, NY 10019.

Studios: 356 W. 58th St., New York, NY 10019; Gateway One, 745 Raymond Plaza West, Newark, NJ 07102.

Telephone: 212-560-2000. **Fax:** 212-560-3297.

Technical Facilities: Channel No. 13 (210-216 MHz). Authorized power: 58.9-kw max. & 42.7-kw horizontal visual, 7.94-kw aural. Antenna: 1637-ft. above av. terrain, 1726-ft. above ground, 1738-ft. above sea level.

Latitude	40°	42'	43"
Longitude	74°	00'	49"

Transmitter: World Trade Center.

Multichannel TV Sound: Stereo only.

Satellite Earth Station: Transmit/receive Collins, 10-meter; Rockwell receivers.

News Service: AP.

Ownership: Educational Bcstg. Corp. Non-profit corp. William Ellinghaus, chmn.

Began Operation: September 16, 1962.

Represented (legal): Leventhal, Senter & Lerman.

Represented (engineering): Smith & Powstanko.

Personnel:

DR. WILLIAM F. BAKER, president & chief executive officer.
 GEORGE L. MILES JR., executive vice president & chief operating officer.
 RUTH ANN BURNS, senior vice president, director of public affairs & planning
 GARY KNELL, senior vice president & general counsel.
 DONALD SUSSMAN, senior vice president, technology center.
 H. MELVIN MING, senior vice president, finance & administration.
 LAWRENCE LYNN, senior vice president, membership & development.
 ARNOLD LABATON, senior vice president, director of production center.
 ROBERT KOTLOWITZ, vice president, director, arts & public affairs
 HARRY CHANCEY, vice president & director, The Broadcast Center.
 STELLA GIAMMASI, vice president, communications.
 DANIEL R. BECHTEL, vice president, marketing & communications.
 PATRICIA DELANEY, vice president & director, internal audits & special projects.
 EDWARD CAMPO, controller.
 FRANK GRAYBILL, chief engineer.
 THERESE STEINER, deputy director, production center.

WNPI-TV

Norwood

Ch. 18

Licensee: St. Lawrence Valley ETV Council, 1056 Arsenal St., Watertown, NY 13601.

Studio: See WNPE-TV, Watertown.

Telephone: 315-782-3142.

Technical Facilities: Channel No. 18 (494-500 MHz). Authorized power: 667-kw max. & 556-kw horizontal visual, 100-kw max. & 83.4-kw horizontal aural. Antenna: 794-ft. above av. terrain, 754-ft. above ground, 1989-ft. above sea level.

Latitude	44°	29'	30"
Longitude	74°	51'	29"

Transmitter: Approx. 2.2-mi. ESE of Colton.

Ownership: St. Lawrence ETV Council. Non-profit organization. P. Owen Williaman, chmn.; Allen Smith, vice chmn.; William J. Saiff Jr., pres.; Doris Wheaton, secy.; Juliann Gluck, treas.

Began Operation: September 5, 1971.

Represented (engineering): Cohen, Dippell & Everist, P.C.

Personnel: See WNPE-TV, Watertown.

Public/ETV Stations—New York

WCFE-TV

Plattsburgh

Ch. 57

Licensee: Northeast N.Y. Public Telecommunications Council Inc., Plattsburgh, NY 12901.

Studio: One Sesame St., Plattsburgh, NY 12901.

Telephone: 518-563-9770.

Technical Facilities: Channel No. 57 (728-734 MHz). Authorized power: 800-kw max. visual, 80-kw max. aural. Antenna: 2377-ft. above av. terrain, 414-ft. above ground, 3981-ft. above sea level.

Latitude	44°	41'	43''
Longitude	73°	53'	00''

Transmitter: 3-mi. SE of Lyon Mountain Village.

Satellite Earth Stations: In operation; Rockwell receivers.

Ownership: Northeast New York Public Telecommunications Council Inc., non-profit educational assn. Beverly Reuter, chmn.; Christopher Booth, vice chmn.; Gilbert Duken, vice chmn.; Gerald K. Bates, pres.; Gladys Gervais, secy.; John Ianelli, treas.

Began Operation: March 6, 1977.

Represented (legal): Dow, Lohnes & Albertson.

Personnel:

GERALD K. BATES, president & general manager.
JOHN FLANZER, vice president & program manager.
MELISSA DAVIS, assistant vice president & director of development & community relations.
CHARLES ZARBO, assistant vice president & chief engineer.
EILEEN T. BOUGILL, director of administration.
JANICE LA FAVE, public information coordinator.

WXXI-TV

Rochester

Ch. 21

Licensee: Rochester Area ETV Association Inc., Box 21, Rochester, NY 14601.

Studio: 280 State St., Rochester, NY 14614.

Telephone: 716-325-7500. Fax: 716-325-5632.

Technical Facilities: Channel No. 21 (512-518 MHz). Authorized power: 1230-kw max. & 912-kw horizontal visual, 123-kw max. & 91.2-kw horizontal aural. Antenna: 500-ft. above av. terrain, 345-ft. above ground, 1018-ft. above sea level.

Latitude	43°	08'	07.00''
Longitude	77°	35'	02.50''

Transmitter: Pinnacle Hill, Brighton, NY.

Multichannel TV Sound: Stereo and separate audio program.

Satellite Earth Stations: Andrew, 10-meter C-band; Andrew, 4.5-meter C-band; Collins, Harris receivers.

AM Affiliate: WXXI, 5.5-kw, 1370 kHz, 200-ft.

FM Affiliate: WXXI-FM, 45-kw, 91.5 MHz (No. 218), 436-ft.

News Service: AP.

Ownership: Rochester Area Educational Television Association Inc. Non-profit association. Marie Michelle Peartree, chmn.

Began Operation: September 6, 1966.

Represented (legal): Schwartz, Woods & Miller.

Represented (engineering): John F. X. Browne & Associates P.C.

Personnel:

WILLIAM J. PEARCE, president & general manager.
MARK BOARDMAN, vice president, radio.
DEBORAH ONSLOW, vice president, administration & operations.
ROBERT OWENS, television program manager.
LUISE FUZY, manager for television.
JOHN R. BELL, manager, broadcast operations.
ELIZABETH TEALL, promotion director.
NANCY BRUSH, development & marketing manager.

A-1310

MARK LEONARD, director of production.
TOM PAUL FOX, auction director.

WMHT

Schenectady-Albany-Troy

Ch. 17

Licensee: WMHT Educational Telecommunications, 17 Fern Ave., Box 17, Schenectady, NY 12301-0017.

Studio: 17 Fern Ave., Schenectady, NY 12306.

Telephone: 518-356-1700. Fax: 518-356-0173.

Technical Facilities: Channel No. 17 (488-494 MHz). Authorized power: 2630-kw max. & 2000-kw horizontal visual, 263-kw max. & 200-kw horizontal aural. Antenna: 980-ft. above av. terrain, 271-ft. above ground, 1791-ft. above sea level.

Latitude	42°	38'	13''
Longitude	74°	00'	06''

Transmitter: Pinnacle Rd., RD 1, Voorheesville, Twp. of New Scotland, NY.

Multichannel TV Sound: Stereo and separate audio program.

Satellite Earth Stations: Andrew, 10-meter; Comtech, 3.8-meter; Collins, Scientific-Atlanta receivers.

FM Affiliate: WHMT-FM, 11-kw, 89.1 MHz (No. 206), 915-ft.

News Service: UPI.

Ownership: WMHT Educational Telecommunications. Leonard K. Doriak, chmn.; Charles Touhey, treas.; Anne T. Palamountain, secy. Also owns & operates WMHX (TV), Albany, NY.

Began Operation: March 26, 1962.

Represented (legal): Schwartz, Woods & Miller.

Personnel:

WILLIAM E. HALEY JR., president & general manager.
ELLIS R. BROMBERG, director of programming.
TOM MERKLINGER, director of television operations.
GLENDA BULLOCK, director of public relations.
MARIANNA CUNNINGHAM, director of radio.
ELIZABETH M. HOOD, director of administration.
KENNETH D. BRITTON, chief engineer.
JEAN H. M. GRIMMER, director of development.

WCNY-TV

Syracuse

Ch. 24

Licensee: Public Bcstg. Council of Central New York Inc., 506 Old Liverpool Rd., Box 2400, Syracuse, NY 13220-2400.

Studio: 506 Old Liverpool Rd., Liverpool, NY 13088.

Telephone: 315-453-2424. Fax: 315-451-8824.

Technical Facilities: Channel No. 24 (530-536 MHz). Authorized power: 2290-kw max. visual, 229-kw max. aural. Antenna: 1354-ft. above av. terrain, 783-ft. above ground, 2332-ft. above sea level.

Latitude	42°	56'	42''
Longitude	76°	01'	28''

Transmitter: Sweet & Sevier Rds., Pompey, NY.

Satellite Earth Station: Andrew, 10-meter C-band; Collins receivers.

FM Affiliate: WCNY-FM, 18.6 kw, 91.3 MHz (No. 217), 740-ft.

News Service: AP.

Ownership: The Public Bcstg. Council of Central New York Inc. John M. Endries, chmn.; Richard S. Corriero, vice chmn. Also owns and operates WUNY(FM), Utica & WJNY(FM), Watertown, NY.

Began Operation: December 20, 1965.

Represented (legal): Haley, Bader & Potts.

Represented (engineering): John F. X. Browne & Associates P.C.

Personnel:

RICHARD W. RUSSELL, president & general manager.
 GEORGE PAYETTE, vice president, station operations.
 HUGH J. CLELAND, chief engineer.
 RICHARD CALAGIOVANNI, production manager.
 GERI KROON, instructional services director.
 SHEILA GERMONT, program manager.
 PAUL DUNN, director of corporate communications.
 EILEEN LOWE, director of development.
 JACK DUNN, controller.

WNPE-TV

Watertown

Ch. 16

Licensee: St. Lawrence Valley ETV Council, 1056 Arsenal St., Watertown, NY 13601.

Studio: 1056 Arsenal St., Watertown, NY 13601.

Telephone: 315-782-3142.

Technical Facilities: Channel No. 16 (482-488 MHz). Authorized power: 618-kw max. & 525-kw horizontal visual, 123.6-kw max. & 105-kw horizontal aural. Antenna: 1214-ft. above av. terrain, 939-ft. above ground, 2509-ft. above sea level.

Latitude	43°	51'	44''
Longitude	75°	43'	40''

Transmitter: State Rte. 194, 0.7-mi. SW of Pinckney Corners, near Watertown.

Satellite Earth Station: Collins, 10-meter; Collins receivers.

Ownership: St. Lawrence ETV Council. Non-profit organization. P. Owen Williaman, chmn.; Allen Smith, vice chmn.; William J. Saiff Jr., pres.; Doris Wheaton, secy.; Juliann Gluck, treas. Also operates WNPI-TV, Norwood, NY.

Began Operation: August 9, 1971.

Represented (legal): Schwartz, Woods & Miller.

Represented (engineering): Cohen, Dippell & Everist, P.C.

Personnel:

WILLIAM J. SAIFF JR., president & general manager.
 JAMES W. EDWARDS, chief engineer.
 GLENN H. GOUGH, program manager.
 BONNIE CORBIN, promotion director.
 TIM HILTS, business manager.

NORTH CAROLINA

WUNF-TV

Asheville

Ch. 33

(Programmed simultaneously with WUNC-TV, Chapel Hill)

Licensee: University of North Carolina.

Studio: See WUNC-TV, Chapel Hill.

Technical Facilities: Channel No. 33 (584-590 MHz). Authorized power: 1510-kw max. visual, 153-kw max. aural. Antenna: 2620-ft. above av. terrain, 339-ft. above ground, 6060-ft. above sea level.

Latitude	35°	25'	32''
Longitude	82°	45'	25''

Transmitter: Mount Pisgah, 16.7-mi. SW of Asheville.

Ownership: University of North Carolina. C. D. Spangler Jr., pres.

Began Operation: September 11, 1967.

Personnel:

See WUNC-TV, Chapel Hill.

1990 Edition

WUNC-TV

Chapel Hill

Ch. 4

Licensee: University of North Carolina.

Studio: 10 T. W. Alexander Dr., Research Triangle Park, NC 27709.

Telephone: 919-549-7000.

Technical Facilities: Channel No. 4 (66-72 MHz). Authorized power: 100-kw visual, 20-kw aural. Antenna: 990-ft. above av. terrain, 799-ft. above ground, 1549-ft. above sea level.

Latitude	35°	51'	59''
Longitude	79°	10'	01''

Transmitter: Terrell's Mountain, Chatham County, NC.

Satellite Earth Station: Andrew, 10-meter C-band; Collins receivers.

Ownership: University of North Carolina. C. D. Spangler Jr., pres.

Began Operation: January 8, 1955.

Represented (legal): Schwartz, Woods & Miller.

Personnel:

JOHN W. DUNLOP, director.
 WILLIAM (KIP) CAMPBELL, director of engineering.
 LARRY G. OWEN, director of administration.
 CHANCY M. KAPP, associate director, program development.

WTVI

Charlotte

Ch. 42

Licensee: Charlotte-Mecklenburg Public Bcstg. Authority, 42 Coliseum Dr., Charlotte, NC 28205.

Studio: 42 Coliseum Dr., Charlotte, NC 28205.

Telephone: 704-372-2442.

Technical Facilities: Channel No. 42 (638-644 MHz). Authorized power: 1393-kw max. visual, 139-kw aural. Antenna: 460-ft. above av. terrain, 496-ft. above ground, 1154-ft. above sea level.

Latitude	35°	12'	25''
Longitude	80°	47'	30''

Transmitter: 42 Coliseum Dr., Charlotte.

Satellite Earth Station: Collins, 10-meter; Collins receivers.

Ownership: Public commission established by Charlotte-Mecklenburg Board of Education & the Mecklenburg County Commission. Isaac Heard Jr., chmn.; Jim Elder, vice chmn.; Jameson P. Wells, treas.; Robert E. Means, secy.

Began Operation: August 27, 1965.

Represented (legal): Schwartz, Woods & Miller.

Personnel:

HAROLD A. BOUTON, president & general manager.
 ELLIOT B. SANDERSON, director of broadcasting.
 JIM LUTTRELL, chief engineer.
 SHEILA TUCKER, director of programming.
 PHYLLIS JONES, director of finance and administration.
 MARY CIMINELLI, development director.
 DON SCOTT, public information director.

WUND-TV

Columbia

Ch. 2

(Programmed simultaneously with WUNC-TV, Chapel Hill)

Licensee: University of North Carolina.

Studio: See WUNC-TV, Chapel Hill.

Public/ETV Stations—North Carolina

Technical Facilities: Channel No. 2 (54-60 MHz). Authorized power: 100-kw visual, 15.1-kw aural. Antenna: 990-ft. above av. terrain, 1041-ft. above ground, 1047-ft. above sea level.

Latitude	35°	53'	59''
Longitude	76°	20'	52''

Transmitter: State Rd. 1117, 0.3-mi. N of U.S. 64, 5.5-mi. W of Columbia.

Ownership: University of North Carolina. C. D. Spangler Jr., pres.

Began Operation: September 10, 1965.

Personnel:
See WUNC-TV, Chapel Hill.

WUNG-TV

Concord

Ch. 58

(Programmed simultaneously with WUNC-TV, Chapel Hill)

Licensee: University of North Carolina.

Studio: See WUNC-TV, Chapel Hill.

Technical Facilities: Channel No. 58 (734-740 MHz). Authorized power: 1240-kw max. visual, 124-kw max. aural. Antenna: 1290-ft. above av. terrain, 1400-ft. above ground, 1951-ft. above sea level.

Latitude	35°	15'	05.74''
Longitude	80°	41'	12.22''

Holds CP for change to 5000-kw max. visual, 1390-ft. above av. terrain, 1391-ft. above ground, 2023-ft. above sea level, lat. 35° 21' 30'', long. 80° 36' 37'', transmitter to 0.83-mi., 353.6° N of intersection of State Hwy. NC-49/State Rd. 1309. BPET-890317KG.

Transmitter: 8058 Hood Rd., Charlotte, NC.

Ownership: University of North Carolina. C. D. Spangler Jr., pres.

Began Operation: September 11, 1967.

Personnel:
See WUNC-TV, Chapel Hill.

WUNK-TV

Greenville

Ch. 25

(Programmed simultaneously with WUNC-TV, Chapel Hill)

Licensee: University of North Carolina.

Studio: See WUNC-TV, Chapel Hill.

Technical Facilities: Channel No. 25 (536-542 MHz). Authorized power: 631-kw max. & 562-kw horizontal visual, 63-kw max. & 56-kw horizontal aural. Antenna: 1150-ft. above av. terrain, 1164-ft. above ground, 1249-ft. above sea level.

Latitude	35°	33'	01''
Longitude	77°	36'	02''

Transmitter: 2-mi. S of Farmville on U.S. 258.

Ownership: University of North Carolina. C. D. Spangler Jr., pres.

Began Operation: May 7, 1972.

Personnel:
See WUNC-TV, Chapel Hill.

WUNM-TV

Jacksonville

Ch. 19

(Programmed simultaneously with WUNC, Chapel Hill)

Licensee: University of North Carolina.

Studio: See WUNC-TV, Chapel Hill.

A-1312

Technical Facilities: Channel No. 19 (500-506 MHz). Authorized power: 3020-kw max. visual, 302-kw max. aural. Antenna: 1840-ft. above av. terrain, 1999-ft. above ground, 2049-ft. above sea level.

Latitude	35°	06'	18''
Longitude	77°	20'	15''

Transmitter: State Rte. 41, 3-mi. NNE of Trenton.

Ownership: University of North Carolina. C. D. Spangler Jr., pres.

Began Operation: November 16, 1982.

Personnel:
See WUNC-TV, Chapel Hill.

WUNE-TV

Linville

Ch. 17

(Programmed simultaneously with WUNC-TV, Chapel Hill)

Licensee: University of North Carolina.

Studio: See WUNC-TV, Chapel Hill.

Technical Facilities: Channel No. 17 (488-494 MHz). Authorized power: 918-kw max. visual, 91.8-kw max. aural. Antenna: 1558-ft. above av. terrain, 186-ft. above ground, 4786-ft. above sea level.

Latitude	36°	03'	47''
Longitude	81°	50'	33''

Transmitter: Grandmother Mountain.

Ownership: University of North Carolina. C. D. Spangler Jr., pres.

Began Operation: September 11, 1967.

Personnel:
See WUNC-TV, Chapel Hill.

WUNP-TV

Roanoke Rapids

Ch. 36

(Programmed simultaneously with WUNC-TV, Chapel Hill)

Licensee: University of North Carolina.

Studio: See WUNC-TV, Chapel Hill.

Technical Facilities: Channel No. 36 (602-608 MHz). Authorized power: 1540-kw visual, 154-kw aural. Antenna: 1452-ft. above av. terrain, 1483-ft. above ground, 1767-ft. above sea level.

Latitude	36°	17'	28''
Longitude	77°	50'	10''

Transmitter: 1.5-mi. NE of intersection of Hwys. 48 & 561, Brinkleyville.

Ownership: University of North Carolina. C. D. Spangler Jr., pres.

Began Operation: October 16, 1986.

Personnel:
See WUNC-TV, Chapel Hill.

WUNJ-TV

Wilmington

Ch. 39

(Programmed simultaneously with WUNC-TV, Chapel Hill)

Licensee: University of North Carolina.

Studio: See WUNC-TV, Chapel Hill.

Technical Facilities: Channel No. 39 (620-626 MHz). Authorized power: 4470-kw max. visual, 447-kw max. aural. Antenna: 1814-ft. above av. terrain, 1801-ft. above ground, 1860-ft. above sea level.

Latitude	34°	07'	51"
Longitude	78°	11'	16"

Transmitter: 5-mi. NNW of Bolivia on Lewis Swamp Rd.

Ownership: University of North Carolina. C. D. Spangler Jr., pres.

Began Operation: June 4, 1971.

Personnel:

See WUNC-TV, Chapel Hill.

WUNL-TV

Winston-Salem

Ch. 26

(Programmed simultaneously with WUNC-TV, Chapel Hill)

Licensee: University of North Carolina.

Studio: See WUNC-TV, Chapel Hill.

Technical Facilities: Channel No. 26 (542-548 MHz). Authorized power: 776-kw max. & 302-kw horizontal visual, 77-kw max. & 31-kw horizontal aural. Antenna: 1670-ft. above av. terrain, 363-ft. above ground, 2742-ft. above sea level.

Latitude	36°	22'	34"
Longitude	80°	22'	14"

Transmitter: Sauratown Mountain, near Gap, NC.

Ownership: University of North Carolina. C. D. Spangler Jr., pres.

Began Operation: February 22, 1973.

Personnel:

See WUNC-TV, Chapel Hill.

NORTH DAKOTA

KBME

Bismarck

Ch. 3

Licensee: Prairie Public Bcstg. Inc., 207 N. Fifth St., Box 3240, Fargo, ND 58108-3240.

Studio: See KFME, Fargo.

Telephone: 701-241-6900. Fax: 701-241-6990.

Technical Facilities: Channel No. 3 (60-66 MHz). Authorized power: 79.4-kw max. visual, 7.94-kw aural. Antenna: 1393-ft. above av. terrain, 1043-ft. above ground, 3286-ft. above sea level.

Latitude	46°	35'	17"
Longitude	100°	48'	07"

Transmitter: 5.4-mi. SE of St. Anthony.

Satellite Earth Station: AFC, 4.5-meter C-band; Harris receivers.

Ownership: Prairie Public Broadcasting Inc.

Began Operation: June 18, 1979.

Represented (legal): Marmet & McCombs, P.C.

Personnel: See KFME, Fargo.

KDSE

Dickinson

Ch. 9

Licensee: Prairie Public Bcstg. Inc., 207 N. Fifth St., Box 3240, Fargo, ND 58108-3240.

1990 Edition

Studio: See KFME, Fargo.

Telephone: 701-241-6900. Fax: 701-241-6990.

Technical Facilities: Channel No. 9 (186-192 MHz). Authorized power: 214-kw visual, 21.4-kw aural. Antenna: 806-ft. above av. terrain, 538-ft. above ground, 3469-ft. above sea level.

Latitude	46°	43'	34"
Longitude	102°	54'	56"

Transmitter: 10.5-mi. S & 6-mi. W of Dickinson.

Ownership: Prairie Public Broadcasting Inc.

Began Operation: August 4, 1982.

Represented (legal): Marmet & McCombs, P.C.

Personnel: See KFME, Fargo.

KFME

Fargo

Ch. 13

Licensee: Prairie Public Bcstg. Inc., 207 N. Fifth St., Box 3240, Fargo, ND 58108-3240.

Studio: 207 N. 5th St., Fargo, ND 58102.

Telephone: 701-241-6900. Fax: 701-241-6990.

Technical Facilities: Channel No. 13 (210-216 MHz). Authorized power: 245-kw visual, 24-kw aural. Antenna: 1130-ft. above av. terrain, 1145-ft. above ground, 2089-ft. above sea level.

Latitude	47°	00'	48"
Longitude	97°	11'	37"

Transmitter: 1.25-mi. E of Amenia.

Multichannel TV Sound: Stereo only.

Satellite Earth Station: Andrew, 10-meter C-band; Collins receivers.

Ownership: Prairie Public Broadcasting Inc.

Began Operation: January 19, 1964.

Represented (legal): Marmet & McCombs, P.C.

Personnel:

DENNIS L. FALK, president.
LARRY WHITE, television manager.
A. BRUCE JACDBS, director of engineering.
BOB DAMBACH, program director.
VIRGINIA MULLOY DAMBACH, development director.
STEVE LEYLAND, director of business affairs.
CHERYL HELLER, TV operations manager.
TOM RENDON, promotion/community relations manager.

KGFE

Grand Forks

Ch. 2

Licensee: Prairie Public Bcstg. Inc., 207 N. Fifth St., Box 3240, Fargo, ND 58108-3240.

Studio: See KFME, Fargo.

Telephone: 701-241-6900. Fax: 701-241-6990.

Technical Facilities: Channel No. 2 (54-60 MHz). Authorized power: 70.8-kw visual, 7.41-kw aural. Antenna: 1340-ft. above av. terrain, 1250-ft. above ground, 2771-ft. above sea level.

Latitude	48°	08'	24"
Longitude	97°	59'	38"

Transmitter: 9-mi. N of Petersburg.

Ownership: Prairie Public Broadcasting Inc.

Began Operation: September 9, 1974.

Represented (legal): Marmet & McCombs, P.C.

Personnel: See KFME, Fargo.

Public/ETV Stations—North Dakota

KSRE

Minot

Ch. 6

Licensee: Prairie Public Bcstg. Inc., 207 N. Fifth St., Box 3240, Fargo, ND 58108-3240.

Studio: See KFME, Fargo.

Telephone: 701-241-6900. **Fax:** 701-241-6990.

Technical Facilities: Channel No. 6 (82-88 MHz). Authorized power: 100-kw visual, 10-kw aural. Antenna: 1062-ft. above av. terrain, 986-ft. above ground, 3014-ft. above sea level.

Latitude	48°	03'	03"
Longitude	101°	23'	24"

Transmitter: 11.5-mi. S & 4.25-mi. W of Minot.

Ownership: Prairie Public Broadcasting Inc.

Began Operation: January 25, 1980.

Represented (legal): Marmet & McCombs, P.C.

Personnel: See KFME, Fargo.

KWSE

Williston

Ch. 4

Licensee: Prairie Public Bcstg. Inc., 207 N. Fifth St., Box 3240, Fargo, ND 58108-3240.

Studio: See KFME, Fargo.

Telephone: 701-241-6900. **Fax:** 701-241-6990.

Technical Facilities: Channel No. 4 (66-72 MHz). Authorized power: 79.4-kw max. visual, 7.94-kw aural. Antenna: 912-ft. above av. terrain, 785-ft. above ground, 3082-ft. above sea level.

Latitude	48°	08'	30"
Longitude	103°	53'	34"

Transmitter: 12-mi. W of Williston.

Ownership: Prairie Public Broadcasting Inc.

Began Operation: April 8, 1983.

Represented (legal): Marmet & McCombs, P.C.

Personnel: See KFME, Fargo.

OHIO

WEAO

Akron

Ch. 49

Licensee: Northeastern Educational TV of Ohio Inc., 275 Martinel Dr., Kent, OH 44240.

Studio: 275 Martinel Dr., Kent, OH 44240.

Telephone: 216-678-1656.

Technical Facilities: Channel No. 49 (680-686 MHz). Authorized power: 685.6-kw max. visual, 68.56-kw max. aural. Antenna: 975-ft. above av. terrain, 963-ft. above ground, 2049-ft. above sea level.

Latitude	41°	04'	58"
Longitude	81°	36'	00"

Transmitter: 2101 S. Cleveland-Massillon Rd., Copley.

Multichannel TV Sound: Stereo only.

Satellite Earth Station: Andrew, 10-meter C-band; Collins, Scientific-Atlanta receivers.

A-1314

Ownership: Northeastern ETV of Ohio Inc. Non-profit corp., operated by state-owned educational institutions.

Began Operation: September 21, 1975.

Represented (legal): Dow, Lohnes & Albertson.

Represented (engineering): Kessler & Gehman Associates Inc.

Personnel:

TOREY SOUTHWICK, president & general manager.

DON FREEMAN, director of programming.

JOHN CERVONE, director of engineering.

STEVE MITCHELL, director of educational services.

DAVID DAY, director of development.

LISA MARTINEZ, public information coordinator.

PATRICK VITONE, director of administration & legal affairs.

WNEO-TV

Alliance

Ch. 45

Licensee: Northeastern ETV of Ohio Inc., 275 Martinel Dr., Kent, OH 44240.

Studio: See WEAQ, Akron.

Telephone: 216-678-1656.

Technical Facilities: Channel No. 45 (656-662 MHz). Authorized power: 1820-kw max. & 1260-kw horizontal visual, 362-kw max. & 126-kw horizontal aural. Antenna: 830-ft. above av. terrain, 770-ft. above ground, 2045-ft. above sea level.

Latitude	40°	54'	23"
Longitude	80°	54'	40"

Transmitter: 0.6-mi. NW of intersection of U.S. Rte. 62 & Duck Creek Rd., 2.4-mi. W of Salem.

Multichannel TV Sound: Stereo only.

Satellite Earth Station: Andrew, 10-meter C-band; Collins, Scientific-Atlanta receivers.

Ownership: Northeastern ETV of Ohio Inc. Non-profit corp., operated by state-owned educational institutions.

Began Operation: May 30, 1973.

Represented (legal): Dow, Lohnes & Albertson.

Represented (engineering): Kessler & Gehman Associates Inc.

Personnel: See WEAQ, Akron.

WOUB-TV

Athens

Ch. 20

Licensee: Ohio University, Athens, OH 45701.

Studio: Nine S. College St., Ohio University Campus, Athens, OH 45701.

Telephone: 614-593-1771.

Technical Facilities: Channel No. 20 (506-512 MHz). Authorized power: 1004.6-kw visual, 100.46-kw aural. Antenna: 800-ft. above av. terrain, 860-ft. above ground, 1655-ft. above sea level.

Latitude	39°	18'	50"
Longitude	82°	08'	54"

Transmitter: Golf Course Rd.

Satellite Earth Station: Collins, 10-meter; Collins, General Instrument, Scientific-Atlanta receivers.

AM Affiliate: WOUB, 0.5-kw, 1340 kHz.

FM Affiliate: WOUB-FM, 50-kw, 91.3 MHz (No. 217), 500-ft.

News Services: AP, Group W Newsfeed.

Ownership: Ohio University.

Began Operation: December 27, 1962.

Represented (legal): Cohn & Marks.

Represented (engineering): Ronald J. Grandmaison, P.E..

Personnel:

N. JOSEPH WELLING, director, Telecommunications Center.
PAUL WITKOWSKI, associate director, Telecommunications Center.
JERRY CARMEAN, chief engineer.
TIM ESPAR, news director.
MERCEDDES SABIO, program director, WOUB-TV/WOUC-TV.
JEAN JEFFERS, business manager.
MARY SOUDER, marketing director.

WBGU-TV

Bowling Green

Ch. 27

Licensee: Bowling Green State University, 245 Troup St., Bowling Green, OH 43403.

Studio: 245 Troup St., Bowling Green, OH 43403.

Telephone: 419-372-2700.

Technical Facilities: Channel No. 27 (548-554 MHz). Authorized power: 1000-kw max. visual, 100-kw max. aural. Antenna: 1050-ft. above av. terrain, 1094-ft. above ground, 1821-ft. above sea level.

Latitude	41°	08'	13"
Longitude	83°	54'	23"

Transmitter: Belmore Rd., 4.7-mi. S of Deshler.

Multichannel TV Sound: Stereo and separate audio program.

Satellite Earth Station: Collins, 10-meter; Collins, Microdyne receivers.

FM Affiliate: WBGU, 1.35-kw, 88.1 MHz (No. 201), 110-ft.

Ownership: Bowling Green State University.

Began Operation: February 10, 1964 on Ch. 70, Bowling Green, OH. Switched to Ch. 57, Lima, OH March 1983. Switched to Ch. 27, Bowling Green, OH August 1986.

Represented (legal): Cohn & Marks.

Personnel:

PATRICK FITZGERALD, general manager.
WILLIAM LEUTZ, chief engineer.
RONALD GARGASZ, program manager.
CHRISTINE SEXTON, business manager.
DAVID DRURY, marketing director.
PAULA DAVIS, director of television information.

WOUC-TV

Cambridge

Ch. 44

Licensee: Ohio University, Athens, OH 45701.

Studio: See WOUB-TV, Athens.

Telephone: 614-593-1771.

Technical Facilities: Channel No. 44 (650-656 MHz). Authorized power: 550-kw max. & 436-kw horizontal visual, 55.5-kw & 43.6-kw horizontal aural. Antenna: 1290-ft. above av. terrain, 1210-ft. above ground, 2345-ft. above sea level.

Latitude	40°	05'	32"
Longitude	81°	17'	19"

Transmitter: 3.8-mi. NW of Fairview on Pisgah Rd.

News Services: AP, Group W Newsfeed.

Ownership: Ohio University.

Began Operation: July 26, 1973.

Represented (legal): Cohn & Marks.

Represented (engineering): Ronald J. Grandmaison, P.E.

Personnel: See WOUB-TV, Athens.

1990 Edition

WCET

Cincinnati

Ch. 48

Licensee: Greater Cincinnati TV Educational Foundation, 1223 Central Pkwy., Cincinnati, OH 45214.

Studio: 1223 Central Pkwy., Cincinnati, OH 45214.

Telephone: 513-381-4033.

Technical Facilities: Channel No. 48 (674-680 MHz). Authorized power: 2233.6-kw max. & 1990.9-kw horizontal visual, 223.6-kw max. & 199-kw horizontal aural. Antenna: Mounted on WLWT tower, 1073-ft. above av. terrain, 953-ft. above ground, 1788-ft. above sea level.

Latitude	39°	07'	28"
Longitude	84°	31'	18"

Transmitter: 250 Production Plaza.

Multichannel TV Sound: Stereo only.

Satellite Earth Stations: Andrew, 10-meter C-band; Comtech, 1.6-meter Ku-band; Comtech, 1.3-meter Ku-band; Collins, General Instrument, Sony receivers.

Ownership: Greater Cincinnati TV Educational Foundation. David M. Fiala, chmn.; Howard W. Bell Jr., vice chmn.; Charles W. Vaughan, pres.; James J. Roetenberger, secy.; William E. Buchholz, treas.

Began Operation: July 26, 1954.

Represented (legal): Cohn & Marks.

Represented (engineering): John F. X. Browne & Associates P.C.

Personnel:

W. WAYNE GODWIN, president & general manager.
JOHN T. DOMINIC, senior vice president, Center for Educational Technologies.
C. SCOTT ELLIOTT, senior vice president, development.
RONALD L. WILSON, vice president, telecommunications.
DEE SHAFFER, vice president, administrative services.
SUE C. APKING, director, educational services.
EDWARD MIDDLETON, director, engineering.
JOANNE GRUETER, news director
GRACE K. HILL, program director.
THOMAS LAW, promotion director.

WWIZ-TV

Cleveland

Ch. 25

Licensee: ETV Association of Metropolitan Cleveland.

Studio: 4300 Brookpark Rd., Cleveland, OH 44134.

Telephone: 216-398-2800.

Technical Facilities: Channel No. 25 (536-542 MHz). Authorized power: 2140-kw max. visual. Antenna: 975-ft. above av. terrain, 818-ft. above ground, 1877-ft. above sea level.

Latitude	41°	20'	28"
Longitude	81°	44'	24"

Transmitter: 9466 Ridge Rd., North Royalton.

Multichannel TV Sound: Stereo and separate audio program.

Satellite Earth Stations: Collins, 10-meter; Collins, Pinzone receivers.

Ownership: ETV Association of Metropolitan Cleveland. Allen C. Holmes, chmn.; Robert S. Reitman, vice chmn.; Dudley J. Taw, vice chmn.; Betty Cope, pres.; William R. Stewart, secy.; Alexander S. Taylor, asst. treas.

Began Operation: February 7, 1965.

Personnel:

BETTY COPE, president & general manager.
RALPH E. CAMPBELL, director of engineering.
BOB OLIVE, director of programming.
PEG NEESON, promotion director.
SHIRLEY SARKA, business manager.
KENT A. GEIST, director of marketing & development.
MARK A. ROSENBERGER, executive producer.

Public/ETV Stations—Ohio

WOSU-TV

Columbus

Ch. 34

(Also operates WPBO-TV, Portsmouth, OH)

Licensee: Ohio State University, Telecommunications Center, Columbus, OH 43210.

Studio: 2400 Olentangy River Rd., Columbus, OH 43210.

Telephone: 614-292-9678. **Fax:** 614-292-0513.

Technical Facilities: Channel No. 34 (590-596 MHz). Authorized power: 1170-kw max. & 933-kw horizontal visual, 93.3-kw aural. Antenna: 1080-ft. above av. terrain, 1127-ft. above ground, 2048-ft. above sea level.

Latitude	40°	09'	33.50''
Longitude	82°	55'	21.50''

Transmitter: Ohio Rte. 3, approx. 2-mi. N of Westerville, OH.

Multichannel TV Sound: Stereo only.

Satellite Earth Station: Collins, 10-meter; Collins receivers.

AM Affiliate: WOSU, 5-kw, 820 kHz.

FM Affiliate: WOSU-FM, 50-kw, 89.7 MHz (No. 209), 466-ft.

News Services: AP, UPI.

Ownership: Ohio State University. Edward H. Jennings, pres.

Began Operation: February 20, 1956.

Represented (legal): Dow, Lohnes & Albertson.

Personnel:

DALE K. OUZTS, general manager.
EDWIN R. CLAY, station manager.
QUICK CODDINGTON, acting station manager, radio.
TOM LAHR, acting chief engineer.
SHERI WALKER, director, business administration.
WILLIS PARKER, program manager.

WPTD

Dayton

Ch. 16

Licensee: Greater Dayton Public TV Inc., Fourth & Jefferson Sts., Dayton, OH 45402.

Studio: Fourth & Jefferson Sts., Dayton, OH 45402.

Telephones: 513-220-1611; 513-220-1600.

Technical Facilities: Channel No. 16 (482-488 MHz). Authorized power: 1140-kw visual, 114-kw aural. Antenna: 1150-ft. above av. terrain, 1170-ft. above ground, 2049-ft. above sea level.

Latitude	39°	43'	16''
Longitude	84°	15'	00''

Transmitter: 3896 Guthrie Rd., Dayton.

Satellite Earth Station: Collins, 10-meter; Collins, Rockwell receivers.

Ownership: Greater Dayton Public Television Inc. Doris H. Ponitz, chmn., board of trustees. Also operates WPTD, Oxford, OH.

Began Operation: March 20, 1967 as commercial WKTR-TV; left air February 26, 1971. Sold to Ohio ETV Network Commission October 14, 1971. Began operation as educational station April 27, 1972. Assigned to present owners July 1, 1975.

Represented (legal): Dow, Lohnes & Albertson.

Represented (engineering): John F. X. Browne & Associates, P. C.

Personnel:

JERROLD F. WAREHAM, president & general manager.
DAVID FOGARTY, director of broadcasting.
H. FRED STONE, chief engineer.
SUZANNE A. O'BRIEN, director of administration.
KEN LAWRENCE, program director.
MARK STANISLAWSKI, director of development & marketing.

WPTD

Oxford

Ch. 14

Licensee: Greater Dayton Public Television Inc., Fourth & Jefferson Sts., Dayton, OH 45402.

Studio: See WPTD, Dayton.

Telephones: 513-220-1611; 513-220-1600.

Technical Facilities: Channel No. 14 (470-476 MHz). Authorized power: 204-kw visual, 40.7-kw aural. Antenna: 300-ft. above av. terrain, 352-ft. above ground, 1243-ft. above sea level.

Latitude	39°	30'	26''
Longitude	84°	44'	09''

Requests CP for change to 5000-kw max. visual, 1000-ft. above av. terrain, 1006-ft. above ground, 1866-ft. above sea level, lat. 39° 30' 52'', long. 84° 38' 09''; transmitter to Rte. 73, 5-mi. E of Oxford. BPET-880119KF.

Transmitter: 810 Oak St., Oxford, OH 45056.

Ownership: Greater Dayton Public Television Inc.

Began Operation: October 14, 1959.

Personnel: See WPTD, Dayton.

WPBO-TV

Portsmouth

Ch. 42

Licensee: Ohio State University, Telecommunications Center, 2400 Olentangy River Rd., Columbus, OH 43210.

Studio: See WOSU-TV, Columbus.

Telephone: 614-292-9678. **Fax:** 614-292-0513.

Technical Facilities: Channel No. 42 (638-644 MHz). Authorized power: 521-kw max. & 398-kw horizontal visual, 79.4-kw aural. Antenna: 1236-ft. above av. terrain, 953-ft. above ground, 2049-ft. above sea level.

Latitude	38°	45'	41.50''
Longitude	83°	03'	41.00''

Transmitter: Nauvoo Pond Creek Rd., 4-mi. WNW of Portsmouth.

Ownership: Ohio State University. Edward H. Jennings, pres.

Began Operation: October 1, 1973.

Represented (legal): Dow, Lohnes & Albertson.

Personnel: See also WOSU-TV, Columbus.

DALE K. OUZTS, general manager.
DON BISSELL, chief operator.
DAVID MDODY, operator.
DAVE MORRISON, operator.

WGTE-TV

Toledo

Ch. 30

Licensee: Public Bcstg. Foundation of Northwest Ohio, Box 30, Toledo, OH 43692.

Studio: 136 Huron St., Toledo, OH 43692.

Telephone: 419-243-3091. **Fax:** 419-243-9711.

Technical Facilities: Channel No. 30 (566-572 MHz). Authorized power: 1000-kw max. & 912-kw horizontal visual, 135-kw horizontal aural. Antenna: 1030-ft. above av. terrain, 1061-ft. above ground, 1655-ft. above sea level.

Latitude	41°	39'	26.50''
Longitude	83°	25'	55.00''

Transmitter: SW corner of Wynn & Corduroy Rds., Oregon, OH.

Multichannel TV Sound: Stereo only.

Satellite Earth Station: Collins, 10-meter; Collins, Rockwell receivers.

FM Affiliate: WGTE-FM, 30-kw, 91.3 MHz (No. 217), 570-ft.

News Service: AP.

Ownership: Public Bcstg. Foundation of Northwest Ohio. Richard P. Anderson, chmn.; Shirley E. Timonere, pres. & gen. mgr.; Rhoda L. Berkowitz, v.p.; Georgia Welles, v.p.; Carol Z. Block, secy.; Carl H. Hirsch, treas.

Began Operation: October 10, 1960.

Represented (legal): Schwartz, Woods & Miller.

Personnel:

SHIRLEY TIMONERE, president & general manager.
 THOMAS PAINE, vice president, administration.
 THOMAS REED, vice president, marketing.
 JOSEPH CAMPBELL, director, programming.
 JAMIE PIERMAN, director, public relations.
 DANIEL NIEDZWIECKI, director of engineering.
 PAUL PETERS, operations manager.
 MARY RICHTER, director, instructional TV.
 JOHNETTA MCCOLLOUGH, director, member services.

OKLAHOMA

KWET

Cheyenne

Ch. 12

Licensee: Oklahoma Educational Television Authority, Box 14190, Oklahoma City, OK 73113.

Studio: See KETA, Oklahoma City.

Telephone: 405-848-8501.

Technical Facilities: Channel No. 12 (204-210 MHz). Authorized power: 316-kw max. & 295-kw horizontal visual, 31.6-kw max. & 29.5-kw horizontal aural. Antenna: 980-ft. above av. terrain, 987-ft. above ground, 3079-ft. above sea level.

Latitude	35°	35'	36''
Longitude	99°	40'	03''

Transmitter: 1.4-mi. S of Cheyenne.

News Services: AP, UPI.

Ownership: Oklahoma Educational Television Authority.

Began Operation: August 1, 1978.

Represented (legal): Cohn & Marks.

Represented (engineering): Cohen, Dippell & Everist, P.C.

Personnel: See KETA, Oklahoma City.
 PAT GILBREATH, transmitter supervisor.

KXON-TV

Claremore

Ch. 35

Licensee: Rogers State College, College Hill, Claremore, OK 74017.

Studio: Rogers State College, Claremore, OK 74017.

Telephones: 918-341-7510; 918-341-7518.

Technical Facilities: Channel No. 35 (596-602 MHz). Authorized power: 70.15-kw max. visual, 7.02-kw max. aural. Antenna: 1124-ft. above av. terrain, 405-ft. above ground, 1124-ft. above sea level.

Latitude	36°	19'	06''
Longitude	95°	38'	18''

Transmitter: College Hill, Rogers State College.

Satellite Earth Station: In operation; Scientific-Atlanta receivers.

FM Affiliate: KNGX-FM, 3-kw, 91.3 MHz, 1000-ft.

News Service: INN.

1990 Edition

Ownership: Rogers State College. Public educational institution. Richard H. Mosier, pres.

Began Operation: June 1, 1987.

Represented (legal): Schwartz, Woods & Miller.

Personnel:

JAMES BAUM, general manager.
 DAVID C. OSTMO, engineering director.
 CURTIS ZUNIGHA, program director.
 MIKE MARSHALL, promotion director.
 FRANKYE THURMAN, business manager.
 RAMONA HUFFMAN, marketing director.
 EDDIE NORFLEET, producer/director.

KOET

Eufaula

Ch. 3

Licensee: Oklahoma Educational Television Authority, Box 14190, Oklahoma City, OK 73113.

Studio: See KETA, Oklahoma City.

Telephone: 405-848-8501.

Technical Facilities: Channel No. 3 (60-66 MHz). Authorized power: 100-kw visual, 10-kw aural. Antenna: 1310-ft. above av. terrain, 699-ft. above ground, 2049-ft. above sea level.

Latitude	35°	11'	01''
Longitude	95°	20'	20''

Transmitter: 4.2-mi. NE of Quinton on Blu Mountain.

News Services: AP, UPI.

Ownership: Oklahoma Educational Television Authority.

Began Operation: December 1, 1977.

Personnel: See KETA, Oklahoma City.
 JIM BOGGESE, transmitter supervisor.

KETA

Oklahoma City

Ch. 13

Licensee: Oklahoma Educational Television Authority, Box 14190, Oklahoma City, OK 73113.

Studio: 7403 N. Kelley St., Oklahoma City, OK 73111.

Telephone: 405-848-8501.

Technical Facilities: Channel No. 13 (210-216 MHz). Authorized power: 316-kw visual, 31.6-kw aural. Antenna: 1522-ft. above av. terrain, 1539-ft. above ground, 2690-ft. above sea level.

Latitude	35°	32'	58''
Longitude	97°	29'	50''

Transmitter: 7403 N. Kelley St., Oklahoma City.

Satellite Earth Stations: Andrew, 10-meter; Harris, 3-meter; Collins, Scientific-Atlanta receivers.

News Services: AP, UPI.

Ownership: Oklahoma Educational Television Authority, statutory corporation established by Oklahoma State Legislature.

Began Operation: April 13, 1956.

Represented (legal): Cohn & Marks.

Represented (engineering): Cohen, Dippell & Everist, P.C.

Personnel:

BOB ALLEN, director & general manager.
 STEVE STATON, deputy director, engineering & network operations.
 BILL THRASH, deputy director, program production.
 EARLE CONNORS, director of engineering.
 TOM GILMORE, news/public affairs manager.
 SUSIE DOWDY, public information.
 WILLIAM KEELING, production manager.
 PATRICIA THAXTON, broadcast services manager.
 ROLAND CASON, business manager.

Public/ETV Stations—Oklahoma

KOED-TV

Tulsa

Ch. 11

Licensee: Oklahoma Educational Television Authority, Box 14190, Oklahoma City, OK 73113.

Studio: 811 N. Sheridan Rd., Tulsa, OK 74115.

Telephone: 918-838-7611.

Technical Facilities: Channel No. 11 (198-204 MHz). Authorized power: 316-kw max. & 291.7-kw horizontal visual, 31.6-kw max. & 29.2-kw horizontal aural. Antenna: 1713-ft. above av. terrain, 1835-ft. above ground, 2350-ft. above sea level.

Latitude	36°	10'	15''
Longitude	95°	40'	32''

Transmitter: N of intersection of Muskogee Toll Rd. & S. 101st St., approx. 1.8-mi. E of Oneta.

News Services: AP, Oklahoma News Network, PBS.

Ownership: Oklahoma Educational Television Authority.

Began Operation: January 12, 1959.

Represented (legal): Cohn & Marks.

Represented (engineering): Cohen, Dippell & Everist, P.C.

Personnel: See also KETA, Oklahoma City, OK.
 REX DAUGHERTY, station manager.
 RICHARD HEINZ, production coordinator.
 JACK MAYNARO, chief engineer.

OREGON

KOAB

Bend

Ch. 3

Licensee: Oregon Commission on Public Bcstg., 7140 S.W. Macadam Ave., Portland, OR 97219-3013.

Studio: See KOPB-TV, Portland.

Telephone: 503-244-9900.

Technical Facilities: Channel No. 3 (60-66 MHz). Authorized power: 19.5-kw visual, 2-kw aural. Antenna: 746-ft. above av. terrain, 299-ft. above ground, 4519-ft. above sea level.

Latitude	44°	04'	01''
Longitude	121°	19'	57''

Holds CP for change to 58.5-kw max. visual, 746-ft. above av. terrain, 263-ft. above ground, 4483-ft. above sea level. BPET-890111KM.

Transmitter: Awbrey Butte, Bend.

News Service: UPI.

Ownership: Oregon Commission on Public Bcstg. William Findley, chmn.

Began Operation: February 24, 1970. Sale to Corvallis TV Cable (Liberty Communications) by Channel 3 Inc. (Harry E. Godsil, et al.) approved by FCC Sept. 27, 1972. Sale to present owner approved Feb. 19, 1976.

Personnel: See KOPB-TV, Portland.
 HOWARD PAINE, chief engineer.

KOAC-TV

Corvallis

Ch. 7

Licensee: Oregon Commission on Public Bcstg., 7140 S.W. Macadam Ave., Portland, OR 97219.

Studio: See KOPB-TV, Portland.

Telephone: 503-244-9900.

A-1318

Technical Facilities: Channel No. 7 (174-180 MHz). Authorized power: 263-kw visual, 26.3-kw aural. Antenna: 1230-ft. above av. terrain, 273-ft. above ground, 1773-ft. above sea level.

Latitude	44°	38'	25''
Longitude	123°	16'	25''

Transmitter: 5-mi. true N of center of Corvallis.

AM Affiliate: KOAC, 5-kw, 550 kHz.

News Service: UPI.

Ownership: Oregon Commission on Public Bcstg. William Findley, chmn.

Began Operation: October 7, 1957.

Personnel: See KOPB-TV, Portland.
 JIM BROCK, chief engineer.

KFTS

Klamath Falls

Ch. 22

(Satellite of KSYS, Medford, OR)

Grantee: Southern Oregon Public Television Inc., 34 S. Fir St., Medford, OR 97501.

Telephone: 503-772-3122.

Technical Facilities: Channel No. 22 (518-524 MHz). Authorized power: 9.23-kw max. visual. Antenna: 2153-ft. above av. terrain, 104-ft. above ground, 6519-ft. above sea level.

Latitude	42°	05'	48''
Longitude	121°	37'	57''

Transmitter: Stukel Mountain, 9.9-mi. SE of Klamath Falls.

Ownership: Southern Oregon Public Television Inc.

Began Operation: December 13, 1988.

Personnel:
 See KSYS, Medford, OR.

KTVR

La Grande

Ch. 13

Licensee: Oregon Commission on Public Bcstg.

Studio: See KOPB-TV, Portland.

Telephone: 503-244-9900.

Technical Facilities: Channel No. 13 (210-216 MHz). Authorized power: 12.9-kw visual, 2.45-kw aural. Antenna: 2603-ft. above av. terrain, 87-ft. above ground, 7219-ft. above sea level.

Latitude	45°	18'	33''
Longitude	117°	44'	09''

Requests CP for change to 7.2-kw max. visual, 2581-ft. above av. terrain, 68-ft. above ground, 7200-ft. above sea level, lat. 45° 18' 34.60'', long. 117° 43' 57.20'', transmitter to Mount Fanny, 9.32-mi. NE of Union. BPET-88112KH.

Transmitter: Mount Fanny, 17.5-mi. E of La Grande.

News Service: UPI.

Ownership: Oregon Commission on Public Bcstg. William Findley, chmn.

Began Operation: December 6, 1964 as commercial station. Sale to present owner approved by FCC August 31, 1976. Began operation as an educational station February 17, 1977. Left air August 14, 1977. Returned to air January 1, 1978.

Personnel: See KOPB-TV, Portland.
 J. FRED LEITCH, chief engineer.

KSYS

Medford

Ch. 8

(Operates satellite KFTS, Klamath Falls, OR)

Licensee: Southern Oregon Public Television Inc., 34 S. Fir St., Medford, OR 97501.

Studio: 34 S. Fir St., Medford, OR 97501.

Technical Facilities: Channel No. 8 (180-186 MHz). Authorized power: 60.3-kw visual, 12-kw aural. Antenna: 2668-ft. above av. terrain, 140-ft. above ground, 5402-ft. above sea level.

Latitude	42°	41'	30.80"
Longitude	123°	13'	46.10"

Transmitter: Bureau of Land Management Communications Bldg., King Mountain, 28-mi. NW of Medford.

Satellite Earth Station: Collins, 10-meter; Collins receivers.

Ownership: Southern Oregon Public Television Inc. Phil Hart, pres.; Carroll Hauptert, v.p.; Stephen Jamieson, secy.; Marjorie Overland, treas.

Began Operation: January 17, 1977.

Represented (legal): Victor P. Reed.

Personnel:

ARTHUR KNOLES, vice president & general manager.
DON MCKAY, chief engineer.
JIM OTEY, operations manager.
DOTTIE ELLIS, program director.
SUE ROBERTS, development director.

KOPB-TV

(formerly KOAP-TV)

Portland

Ch. 10

Licensee: Oregon Commission on Public Bcstg., 7140 S.W. Macadam Ave., Portland, OR 97219-3013.

Studio: 7140 S.W. Macadam Ave., Portland, OR 97219.

Telephone: 503-244-9900.

Technical Facilities: Channel No. 10 (192-198 MHz). Authorized power: 316-kw visual, 31.6-kw aural. Antenna: 1740-ft. above av. terrain, 1081-ft. above ground, 2049-ft. above sea level.

Latitude	45°	31'	21"
Longitude	122°	45'	08"

Transmitter: 262 N.W. Miller Rd., Portland.

Satellite Earth Station: Collins, 10-meter; Collins receivers.

FM Affiliate: KOPB-FM, 100-kw, 91.5 MHz (No. 218), 1610-ft.

News Service: UPI.

Ownership: Oregon Commission on Public Bcstg. William Findley, chmn.

Began Operation: February 6, 1961.

Represented (legal): Fisher, Wayland, Cooper & Leader.

Personnel:

MAYNARD E. ORME, executive director.
NEVTON DUNN, vice president, system development.
TOM DOGGETT, vice president, television programming.
CAROL LEWIS, vice president, development.
DEBORAH HINTON, vice president, finance & administration.
MICHAEL TONDREAU, director, engineering & operations.
BRYCE HOWARD, chief engineer.
ELLEN BLOCH, director of communications.

PENNSYLVANIA

WLVT-TV

Allentown-Bethlehem-Easton

Ch. 39

Licensee: Lehigh Valley Public Telecommunications Corp., Mountain Dr., Bethlehem, PA 18015.

Studio: Mountain Dr., Bethlehem, PA 18015.

Telephone: 215-867-4677. Fax: 215-867-3544.

Technical Facilities: Channel No. 39 (620-626 MHz). Authorized power: 575-kw max. & 494-kw horizontal visual, 98-kw horizontal aural. Antenna: 987-ft. above av. terrain, 507-ft. above ground, 1507-ft. above sea level.

Latitude	40°	33'	58"
Longitude	75°	26'	06"

Transmitter: Salisbury Twp., S of East Rock Rd.

Satellite Earth Stations: Andrew, 10-meter C-band; Collins, 10-meter; Collins, Scientific-Atlanta receivers.

SNG Mobile Dish: Transmit/receive.

Ownership: Lehigh Valley Public Telecommunications Corp. I. C. Gutman, chmn.; Lee Nonemaker, vice chmn.; Sheldon P. Siegel, pres. & gen. mgr.; Jeanette Long, secy.; William Greenawald, treas.

Began Operation: September 7, 1965.

Represented (legal): Dow, Lohnes & Albertson.

Personnel:

SHELDON P. SIEGEL, president & general manager.
DONALD ROBERT, vice president, programming.
SHELLEY SILFIES, vice president, development & community relations.
JERRY A. RICHARDS, vice president, engineering.
FRANK DOBIAS, director, school services.
CALLIE ENGLESSION, office manager.
GILBERT AYKROYD, assistant director, engineering.
MAUREEN CIROCCO, director, art & photography.
BARRY WITTCHEN, administrative assistant, engineering.

WPSX-TV

Clearfield

Ch. 3

Licensee: The Pennsylvania State University, University Park, PA 16802.

Studio: Wagner Annex, University Park, PA 16802.

Telephone: 814-865-1873.

Technical Facilities: Channel No. 3 (60-66 MHz). Authorized power: 100-kw visual, 20-kw aural. Antenna: 880-ft. above av. terrain, 539-ft. above ground, 2714-ft. above sea level.

Latitude	41°	07'	21"
Longitude	78°	26'	28"

Transmitter: McGeorge Rd., 7-mi. N of Clearfield.

Satellite Earth Stations: Andrew, 10-meter C-band; Scientific-Atlanta, 3.2-meter Ku-band; Scientific-Atlanta, 4.6-meter C-band; Collins, Scientific-Atlanta, Agile, Omni receivers.

Ownership: The Pennsylvania State University.

Began Operation: March 1, 1965.

Represented (legal): Bryan, Cave, McPheeters & McRoberts.

Personnel:

MARLOWE FROKE, general manager.
JOHN GRANT, station manager.
CARL FISHER, chief engineer.
GEORGE THURMAN, director, operations.
KATHLEEN PAVELKO, director, programming & production.
GREGORY PETERSEN, promotion director.
SANDRA EDWARDS, director, development.
WALTER MAHUTE, business manager.

Public/ETV Stations—Pennsylvania

WQLN

Erie

Ch. 54

Licensee: Public Bcstg. of Northwest Pennsylvania Inc., 8425 Peach St., Erie, PA 16509.

Studio: 8425 Peach St., Erie, PA 16509.

Telephone: 814-864-3001.

Technical Facilities: Channel No. 54 (710-716 MHz). Authorized power: 977-kw max. & 794-kw horizontal visual, 97.7-kw max. & 79.4-kw horizontal aural. Antenna: 880-ft. above av. terrain, 717-ft. above ground, 2017-ft. above sea level.

Latitude	42°	02'	31''
Longitude	80°	03'	57''

Transmitter: 2.25-mi. SE of Kearsarge.

Satellite Earth Station: Andrew, 10-meter C-band; Collins receivers.

FM Affiliate: WQLN-FM, 35-kw, 91.3 MHz (No. 217), 500-ft.

Ownership: Public Bcstg. of Northwest Pennsylvania Inc. David Zuern, chmn.; Linda DeArment, vice chmn.; William Trice, treas.

Began Operation: August 13, 1967.

Personnel:

CHRISTOPHER ZIMMERMAN, president & general manager.
ROBERT CLARK, chief financial officer & business manager.
DENNIS SPAGNOLD, chief engineer.
TOM McLAREN, program director.

WITF-TV

Harrisburg

Ch. 33

Licensee: WITF Inc., Box 2954, Harrisburg, PA 17105.

Studio: 1982 Locust Lane., Harrisburg, PA 17109.

Telephone: 717-236-6000. Fax: 717-236-4828.

Technical Facilities: Channel No. 33 (584-590 MHz). Authorized power: 1110-kw max. & 437-kw horizontal visual, 43.7-kw horizontal aural. Antenna: 1400-ft. above av. terrain, 724-ft. above ground, 2034-ft. above sea level.

Latitude	40°	20'	45''
Longitude	76°	52'	06''

Transmitter: Blue Mountain, near Harrisburg, PA.

Multichannel TV Sound: Planned.

Satellite Earth Stations: Transmit/receive Harris, 9-meter C-band; Collins, 10-meter C-band; Collins, 3-meter Ku-band; Collins, Harris receivers.

FM Affiliate: WITF-FM, 5.9-kw, 89.5 MHz (No. 208), 1360-ft.

News Service: AP.

Ownership: WITF Inc. Mary-Linda Merriam, chmn.; Thomas Wolf, vice chmn.; Charles Long, second vice chmn.; Lois G. Haynes, secy.

Began Operation: November 22, 1964.

Represented (legal): Dow, Lohnes & Albertson.

Represented (engineering): Cohen, Dippell & Everist, P.C.

Personnel:

STEWART CHEIFET, president & general manager.
JOHN T. BLAIR, senior vice president & station manager.
MICHAEL L. GREENWALD, vice president, development.
ROBERT H. HOSTETTER JR., vice president, non-broadcast services.
CONSTANCE RANNELS, vice president, corporate communications.
JOHN A. BOSAK, director of engineering.
ALAN MICELI, news director.
THOMAS KECK, program director.
CONSTANCE RANNELS, promotion director.
GARY R. SALTSGIVER, director of facilities marketing.

WYBE

Philadelphia

Ch. 35

Licensee: Independence Public Media of Philadelphia Inc, 4101 Kelly Dr., Philadelphia, PA 19129.

Mailing Address: 25 Nippon St., Philadelphia, PA 19119.

Telephones: 215-951-0318; 215-951-0319. Fax: 215-248-1777.

Technical Facilities: Channel No. 35 (596-602 MHz). Authorized power: 523.6-kw max. visual. Antenna: 932-ft. above av. terrain, 919-ft. above ground, 1145-ft. above sea level.

Latitude	40°	02'	26''
Longitude	75°	14'	20''

Transmitter: E of Domino Lane, Philadelphia.

Ownership: Independence Public Media of Philadelphia Inc. Non-profit corp. Patricia Watkins, pres.; Ken Sleeman, v.p.; Linda Blackaby, secy.

Scheduled to Begin Operation: December 1, 1989.

Represented (legal): Cohn & Marks.

Personnel:

AARON EZEKIEL, general manager.
JOHN VERNILE, associate general manager.

WQED

Pittsburgh

Ch. 13

Licensee: QED Communications, 4802 Fifth Ave., Pittsburgh, PA 15213.

Studio: 4802 Fifth Ave., Pittsburgh, PA 15213.

Telephone: 412-622-1300.

Technical Facilities: Channel No. 13 (210-216 MHz). Authorized power: 316-kw visual, 63.1-kw aural. Antenna: 695-ft. above av. terrain, 558-ft. above ground, 1723-ft. above sea level.

Latitude	40°	26'	46''
Longitude	79°	57'	51''

Transmitter: 2850 Berthoud St.

Satellite Earth Station: Andrew, 10-meter C-band; Collins receivers.

FM Affiliate: WQED-FM, 43-kw, 89.3 MHz (No. 207), 500-ft.

Ownership: QED Communications Inc. Elsie Hillman, chmn.; George H. Taber, vice chmn.; Donald C. Korb, vice chmn.-treas.; Lloyd Kaiser, pres.; Thomas Skinner, exec. v.p.; Jay Rayvid, senior v.p.; George R. Craig, secy.; Donald E. Abraham, asst. secy.; Alex McKenna, asst. treas.; Donald Y. Clem, executive committee; Mrs. James Fisher, executive committee.

Began Operation: March 19, 1954.

Represented (legal): Covington & Burling; Reed, Smith, Shaw & McClay.

Personnel:

LLOYD KAISER, president & general manager.
THOMAS SKINNER, executive vice president.
JAY RAYVID, senior vice president.
GREGORY ANDORFER, vice president, national programming.
MARGOT WOODWELL, vice president & station manager.
MARCIE SETLOW, vice president & project director, national program marketing.
JOHN COSGROVE, vice president, production & operations.
DON ABRAHAM, vice president, finance.
RUSS MARTZ, vice president, corporate communications.
CECI SOMMERS, vice president & station manager, WQED-FM.
SAM SILBERMAN, director of programming.
BOB HOLLINGER, director of engineering.
MEG CHEEVER, director of legal affairs.
ALEXANDER BLANK, general counsel.
WALLACE WOODARD, director of educational services.
MARK SMUKLER, director of broadcasting & production.

WQEX

Pittsburgh

Ch. 16

Licensee: QED Communications.

Studio: See WQED, Pittsburgh.

Telephone: 412-622-1550.

Technical Facilities: Channel No. 16 (482-488 MHz). Authorized power: 660-kw max. & 427-kw horizontal visual, 66-kw max. & 42.7-kw horizontal aural. Antenna: 700-ft. above av. terrain, 596-ft. above ground, 1734-ft. above sea level.

Latitude	40°	26'	46''
Longitude	79°	57'	51''

Transmitter: 4802 Fifth Ave., Pittsburgh.

Ownership: QED Communications Inc.

Began Operation: March 20, 1959. Left air Nov. 1, 1961. Resumed operation Jan. 18, 1963.

Personnel:

KENNETH TIVEN, station manager.
JIM WEINER, operations manager.
MYLES MARKS, technical director.

WVIA-TV

Scranton, Wilkes-Barre & Hazleton

Ch. 44

Licensee: Northeastern Pennsylvania ETV Association, The Public Broadcasting Center, Old Boston Rd., Pittston, PA 18640.

Studio: Old Boston Rd., Jenkins Twp., PA 18640.

Telephones: 717-344-1244; 717-826-6144.

Technical Facilities: Channel No. 44 (650-656 MHz). Authorized power: 1000-kw max. & 759-kw horizontal visual, 100-kw max. & 75.9-kw horizontal aural. Antenna: 1670-ft. above av. terrain, 845-ft. above ground, 2949-ft. above sea level.

Latitude	41°	10'	55''
Longitude	75°	52'	17''

Transmitter: Penobscot Knob, 2.5-mi. S of Wilkes-Barre, Mountain Top, PA.

Satellite Earth Station: Collins, 10-meter; Collins, Scientific-Atlanta receivers.

FM Affiliate: WVIA-FM, 5-kw, 89.9 MHz (No. 210), 1250-ft.

News Service: AP.

Ownership: Northeastern Pennsylvania ETV Association. Dr. Patrick Toole, chmn.; David Tressler, Dr. John E. Walsh, pres. & gen. mgr.; vice chmn.; Robert Patton, treas.; Sylvia Hughes, secy.

Began Operation: September 26, 1966.

Represented (legal): Dow, Lohnes & Albertson.

Personnel:

DR. JOHN E. WALSH, president & general manager.
A. WILLIAM KELLY, vice president & station manager.
JOSEPH A. GLYNN, broadcast project engineer.
KAREN STONE, director of programming.
MINDY LABOSKIE, promotion director.
WILLIAM L. MYERS, director of engineering.
JOY EVANS, instructional television director.
RAY BOYLE, development director.
RONALD STRAVINSKY, business manager.

1990 Edition

RHODE ISLAND

WSBE-TV

Providence

Ch. 36

Licensee: Rhode Island Public Telecommunications Authority, 24 Mason St., Providence, RI 02903.

Studio: 24 Mason St., Providence, RI 02903.

Telephone: 401-277-3636. Fax: 401-277-3407.

Technical Facilities: Channel No. 36 (602-608 MHz). Authorized power: 1230-kw max. visual, 123-kw max. aural. Antenna: 597-ft. above av. terrain, 536-ft. above ground, 800-ft. above sea level.

Latitude	41°	48'	18''
Longitude	71°	28'	24''

Transmitter: Neutaconkanut Hill, Ipswich Rd., Johnston, RI.

Satellite Earth Station: Collins, 10-meter C-band; Scientific-Atlanta, Collins, Scientific-Atlanta receivers.

Ownership: Rhode Island Public Telecommunications Authority.

Began Operation: June 1, 1967.

Represented (legal): Schwartz, Woods & Miller.

Represented (engineering): Andrus & Associates Inc.

Personnel:

SUSAN L. FARMER, general manager & chief executive officer.
C. RAYMOND FASS, program director.
DAVID A. NICKERSON, promotion director.
ALBERT R. CORRADO, business manager.

SOUTH CAROLINA

WEBB-TV

Allendale-Barnwell

Ch. 14

Licensee: South Carolina Educational TV Commission, 2712 Millwood Ave., Drawer L, Columbia, SC 29250.

Studio: See WLRK-TV, Columbia.

Telephone: 803-737-3200. Telex: 704286. Fax: 803-737-3417.

Technical Facilities: Channel No. 14 (470-476 MHz). Authorized power: 557-kw visual, 55.7-kw aural. Antenna: 805-ft. above av. terrain, 809-ft. above ground, 1049-ft. above sea level.

Latitude	33°	11'	12.50''
Longitude	81°	23'	53.50''

Transmitter: 4-mi. SSW of Barnwell on County Rd. 69.

News Service: AP.

Ownership: South Carolina ETV Commission.

Began Operation: September 5, 1967.

Represented (legal): Dow, Lohnes & Albertson.

Personnel: See WRLK-TV, Columbia.
ED CORTEZ, station supervisor.

Public/ETV Stations—South Carolina

WJWJ-TV

Beaufort

Ch. 16

Licensee: South Carolina ETV Commission.

Studio: 105 S. Ribaut Rd., Beaufort, SC 29902.

Mailing Address: Box 1165, Beaufort, SC 29901-1165.

Telephone: 803-524-0808.

Technical Facilities: Channel No. 16 (482-488 MHz). Authorized power: 852-kw max. & 407-kw horizontal visual, 84.7-kw aural. Antenna: 1280-ft. above av. terrain, 1318-ft. above ground, 1334-ft. above sea level.

Latitude	32°	42'	44''
Longitude	80°	40'	49''

Transmitter: Hwy. 119, 4-mi. W of Green Pond, SC.

FM Affiliate: WJWJ-FM, 48-kw, 89.9 MHz (No. 210), 1100-ft.

Ownership: South Carolina ETV Commission.

Began Operation: September 10, 1975.

Represented (legal): Dow, Lohnes & Albertson.

Personnel:

RONALD SCHOENHERR, station manager.
MICHAEL BRANNEN, program & promotion director.
HARRY KRAMER, engineering manager.
SUZANNE SPROATT, news director.

WITV

Charleston

Ch. 7

Licensee: South Carolina ETV Commission.

Studio: See WRLK-TV, Columbia.

Telephone: 803-737-3200. Telex: 704286. Fax: 803-737-3417.

Technical Facilities: Channel No. 7 (174-180 MHz). Authorized power: 310-kw visual, 31-kw aural. Antenna: 890-ft. above av. terrain, 1044-ft. above ground, 1049-ft. above sea level.

Latitude	32°	47'	44''
Longitude	79°	50'	27''

Transmitter: Rifle Range Rd., 5.5-mi. E of Charleston.

FM Affiliate: WSCI, 100-kw, 89.3 MHz (No. 207), 540-ft.

News Service: AP.

Ownership: South Carolina ETV Commission.

Began Operation: January 19, 1964.

Represented (legal): Dow, Lohnes & Albertson.

Personnel:

See WRLK-TV, Columbia.
WALT MORING, station supervisor.

WRLK-TV

Columbia

Ch. 35

Licensee: South Carolina ETV Commission, 2712 Millwood Ave., Drawer L, Columbia, SC 29250.

Studio: 2712 Millwood Ave., Columbia, SC 29250.

Telephone: 803-737-3200. Telex: 704286. Fax: 803-737-3417.

A-1322

Technical Facilities: Channel No. 35 (596-602 MHz). Authorized power: 513-kw visual, 51.3-kw aural. Antenna: 1026-ft. above av. terrain, 999-ft. above ground, 1390-ft. above sea level.

Latitude	34°	07'	07''
Longitude	80°	56'	12''

Transmitter: Hard Scrabble Rd., 6-mi. NNE of Columbia.

Satellite Earth Stations: Transmit/receive Andrew, 10-meter C-band; Andrew, 4-meter C-band; Microdyne, 3.66-meter Ku-band; Scientific-Atlanta, 4.6-meter C-band; Collins, Scientific-Atlanta receivers.

FM Affiliate: WLTR, 100-kw, 91.3 MHz (No. 217), 850-ft.

News Service: AP.

Ownership: South Carolina ETV Commission, organized under state law to promote educational TV.

Began Operation: September 6, 1966.

Represented (legal): Dow, Lohnes & Albertson.

Personnel:

S. EDWARD CRAIG, manager, studio operations.
GERALD H. WARR, manager, transmitter operations.
NORMAN BRINSON, transmitter supervisor.

South Carolina Educational Television Commission Personnel:

HENRY J. CAUTHEN, president & general manager.
ROBERT M. FRIERSON, senior vice president & assistant general manager.
JESSE BOWER, vice president, programming.
JUNE B. LICATA, vice president, regional stations & community relations.
CHARLTON W. BOWERS, vice president, engineering.
BOBBI J. KENNEDY, vice president, continuing education.
GEORGE W. HOPKINS JR., vice president, special services.
JOSEPH T. KARR, vice president, administrative services.
WILLIAM D. HAY, vice president, educational radio.
THOMAS L. CLARK, vice president, production.
MARK PIERCE, vice president, planning, research & development.
PATRICIA DRESSLER, director of publications.
PATRICK DILLEY, art director.
JOHN M. LAWSON, director of public information.
CHRIS MEYERS, volunteer coordinator.
TOM FOWLER, public affairs director.
JIM WELCH, program director.
POLLY KOSKO, development director.
BERYL DAKERS, cultural affairs director.

WHMC

Conway

Ch. 23

Licensee: South Carolina ETV Commission.

Studio: See WRLK-TV, Columbia.

Telephone: 803-737-3200. Telex: 704286. Fax: 803-737-3417.

Technical Facilities: Channel No. 23 (524-530 MHz). Authorized power: 1740-kw max. & 851-kw horizontal visual, 174-kw max. & 85.1-kw horizontal aural. Antenna: 820-ft. above av. terrain, 842-ft. above ground, 927-ft. above sea level.

Latitude	33°	57'	05''
Longitude	79°	06'	31''

Transmitter: 6.5-mi. NNW of Conway on County Rd. 569.

Ownership: South Carolina ETV Commission.

Began Operation: September 2, 1980.

Represented (legal): Dow, Lohnes & Albertson.

Personnel: See WRLK, Columbia.

ROBERT COOPER, station supervisor.

WJPM-TV

Florence

Ch. 33

Licensee: South Carolina ETV Commission.

Studio: See WRLK-TV, Columbia.

Telephone: 803-737-3200. Telex: 704286. Fax: 803-737-3417.

Technical Facilities: Channel No. 33 (584-590 MHz). Authorized power: 537-kw visual, 54.3-kw aural. Antenna: 789-ft. above av. terrain, 797-ft. above ground, 923-ft. above sea level.

Latitude	34°	16'	45.50''
Longitude	79°	44'	36.50''

Transmitter: 5.5-mi. NNE of Florence on County Rd. 173.

News Service: AP.

Ownership: South Carolina ETV Commission.

Began Operation: September 3, 1967.

Represented (legal): Dow, Lohnes & Albertson.

Personnel: See WRLK-TV, Columbia.
FRANK JENNE, station supervisor.

WNTV

Greenville

Ch. 29

Licensee: South Carolina ETV Commission.

Studio: See WRLK-TV, Columbia.

Telephone: 803-737-3200. Telex: 704286. Fax: 803-737-3417.

Technical Facilities: Channel No. 29 (560-566 MHz). Authorized power: 5000-kw max. visual, 500-kw aural. Antenna: 1287-ft. above av. terrain, 262-ft. above ground, 2297-ft. above sea level.

Latitude	34°	56'	26''
Longitude	82°	24'	38''

Transmitter: Atop Paris Mountain, 6.2-mi. N of Greenville, SC.

FM Affiliate: WEPR, 85-kw, 90.1 MHz (No. 211), 1184-ft.

News Service: AP.

Ownership: South Carolina ETV Commission.

Began Operation: September 29, 1963.

Represented (legal): Dow, Lohnes & Albertson.

Personnel: See WRLK-TV, Columbia.
DAVID HARRELL, station supervisor.

WNEH

Greenwood

Ch. 38

Licensee: South Carolina ETV Commission.

Studio: See WRLK-TV, Columbia.

Telephone: 803-737-3200. Telex: 704286. Fax: 803-737-3417.

Technical Facilities: Channel No. 38 (614-620 MHz). Authorized power: 1776-kw max. visual, 177.6-kw max. aural. Antenna: 768-ft. above av. terrain, 688-ft. above ground, 1360-ft. above sea level.

Latitude	34°	22'	21''
Longitude	82°	10'	03''

Transmitter: Rd. 264, 3-mi. E of Mare Shoals.

News Service: AP.

Ownership: South Carolina ETV Commission.

Began Operation: September 10, 1984.

Represented (legal): Dow, Lohnes & Albertson.

Personnel: See WRLK-TV, Columbia.
KARL LEATHERMAN, station supervisor.

1990 Edition

WNSC-TV

Rock Hill

Ch. 30

Licensee: South Carolina ETV Commission.

Studio: York Technical College, Hwy. 21 Bypass, Rock Hill, SC 29730.

Mailing Address: Box 11766, Rock Hill, SC 29731.

Telephone: 803-324-3184.

Technical Facilities: Channel No. 30 (566-572 MHz). Authorized power: 575-kw visual, 68-kw aural. Antenna: 691-ft. above av. terrain, 649-ft. above ground, 1289-ft. above sea level.

Latitude	34°	50'	24''
Longitude	81°	01'	07''

Transmitter: 0.25-mi. NW of intersection of County Rds. 246 & 247, near Edgemoor.

Satellite Earth Station: Collins, 10-meter; Rockwell receivers.

Ownership: South Carolina ETV Commission.

Began Operation: January 3, 1978.

Represented (legal): Dow, Lohnes & Albertson.

Personnel:

JOHN BULLINGTON, station manager, public information.
LARRY HALL, programming & production manager.
DAVID TAYLOR, engineering manager.
ELLA RUGGLES, news director.
JIMMIE B. CROXTON, administrative assistant.

WRET-TV

Spartanburg

Ch. 49

Licensee: South Carolina ETV Commission.

Studio: Media Bldg., University of South Carolina, Spartanburg, SC 29303.

Mailing Address: Box 4069, Spartanburg, SC 29305.

Telephone: 803-599-0201.

Technical Facilities: Channel No. 49 (680-686 MHz). Authorized power: 1740-kw max. & 832-kw horizontal visual, 174-kw max. & 83.2-kw horizontal aural. Antenna: 970-ft. above av. terrain, 859-ft. above ground, 1659-ft. above sea level.

Latitude	34°	53'	09''
Longitude	81°	49'	15''

Transmitter: 1.5-mi. S of Whitestone Community.

Satellite Earth Station: Rockwell, 10-meter C-band; Scientific-Atlanta receivers.

Ownership: South Carolina ETV Commission.

Began Operation: September 8, 1980.

Represented (legal): Dow, Lohnes & Albertson.

Personnel:

WILLIAM S. HART, station manager.
PAT HENRY, program & production manager.
DON FORTNER, engineering manager.
JOLAN SMOAK, transmitter supervisor.

WRJA-TV

Sumter

Ch. 27

Licensee: South Carolina ETV Commission.

Studio: 18 N. Harvin St., Sumter, SC 29151.

Mailing Address: Box 1836, Sumter, SC 29151-1836.

Telephone: 803-773-5546.

Public/ETV Stations—South Carolina

Technical Facilities: Channel No. 27 (548-554 MHz). Authorized power: 764-kw max. & 339-kw horizontal visual, 78.7-kw aural. Antenna: 1163-ft. above av. terrain, 1195-ft. above ground, 1335-ft. above sea level.

Latitude	33°	52'	52''
Longitude	80°	16'	14''

Transmitter: 2-mi. S of Hwy. 378, 4-mi. SE of Sumter.

Satellite Earth Station: Collins, 10-meter; Collins, Rockwell receivers.

FM Affiliate: WRJA-FM, 100-kw, 88.1 MHz (No. 201), 1000-ft.

Ownership: South Carolina ETV Commission.

Began Operation: September 7, 1975.

Personnel:

JAMES L. BARNARD, station manager.
RICHARD R. SEELY, chief engineer.
PATTI JUST LONG, news director.
EDWARD SEXAUER, programming manager.

SOUTH DAKOTA

KDSD-TV

Aberdeen

Ch. 16

Licensee: State Board of Directors for ETV, 414 E. Clark St., Vermillion, SD 57069-2390.

Studios: See KUSD-TV, Vermillion & KESD-TV, Brookings.

Telephone: 605-325-3331.

Technical Facilities: Channel No. 16 (482-488 MHz). Authorized power: 674-kw max. & 537-kw horizontal visual, 103-kw max. & 81.3-kw horizontal aural. Antenna: 1170-ft. above av. terrain, 1066-ft. above ground, 2924-ft. above sea level.

Latitude	45°	29'	55''
Longitude	97°	40'	35''

Holds CP for change to 1349-kw max. visual, 1170-ft. above av. terrain, 1034-ft. above ground, 2892-ft. above sea level. BPET-870304IB.

Transmitter: 8-mi. E of Pierpont.

FM Affiliate: KDSD-FM, 70-kw, 90.9 MHz (No. 215).

Ownership: State of South Dakota.

Began Operation: January 1, 1972.

Represented (legal): Cohn & Marks.

Personnel: See KUSD-TV, Vermillion.

KESD-TV

Brookings

Ch. 8

Licensee: State Board of Directors for ETV.

Studio: South Dakota State University, Brookings, SD 57007.

Mailing Address: Box 2218 B, Pugsley Center, Brookings, SD 57007-0894.

Telephone: 605-688-4191.

Technical Facilities: Channel No. 8 (180-186 MHz). Authorized power: 245-kw visual, 45.7-kw aural. Antenna: 750-ft. above av. terrain, 800-ft. above ground, 2549-ft. above sea level.

Latitude	44°	20'	10''
Longitude	97°	13'	41''

Transmitter: 3-mi. S of Hetland.

Satellite Earth Station: Collins, 10-meter; Collins receivers.

FM Affiliate: KESD, 38-kw, 88.3 MHz (No. 202), 610-ft.

A-1324

News Service: AP.

Ownership: State of South Dakota.

Began Operation: February 4, 1968.

Represented (legal): Cohn & Marks.

Personnel: See KUSD-TV, Vermillion.

KPSD-TV

Eagle Butte

Ch. 13

Licensee: State Board of Directors for ETV, 414 E. Clark, Vermillion, SD 57069-2390.

Studio: See KUSD-TV, Vermillion & KESD-TV, Brookings.

Telephone: 605-739-3141.

Technical Facilities: Channel No. 13 (210-216 MHz). Authorized power: 316-kw visual, 31.6-kw aural. Antenna: 1700-ft. above av. terrain, 1696-ft. above ground, 4313-ft. above sea level.

Latitude	45°	03'	14''
Longitude	102°	15'	47''

Transmitter: 12-mi. NW of Faith.

FM Affiliate: KPSD-FM, 100-kw, 97.1 MHz (No. 246).

Ownership: State of South Dakota.

Began Operation: September 16, 1974.

Personnel: See KUSD-TV, Vermillion.

KQSD-TV

Lowry

Ch. 11

Licensee: State Board of Directors for ETV, 414 E. Clark St., Vermillion, SD 57069-2390.

Studio: See KUSD-TV, Vermillion & KESD-TV, Brookings.

Telephone: 605-649-7695.

Technical Facilities: Channel No. 11 (198-204 MHz). Authorized power: 234-kw visual, 28.2-kw aural. Antenna: 1040-ft. above av. terrain, 826-ft. above ground, 3066-ft. above sea level.

Latitude	45°	16'	34''
Longitude	99°	59'	03''

Transmitter: 3-mi. S of Lowry.

FM Affiliate: KQSD-FM, 100-kw, 91.9 MHz (No. 220).

Ownership: State of South Dakota.

Began Operation: March 9, 1976.

Personnel: See KUSD-TV, Vermillion.

KZSD-TV

Martin

Ch. 8

Licensee: State Board of Directors for ETV, 414 E. Clark St., Vermillion, SD 57069-2390.

Studio: See KUSD-TV, Vermillion & KESD-TV, Brookings.

Telephone: 605-462-6257.

Technical Facilities: Channel No. 8 (180-186 MHz). Authorized power: 269-kw visual, 30.2-kw aural. Antenna: 870-ft. above av. terrain, 653-ft. above ground, 3750-ft. above sea level.

Latitude	43°	25'	55''
Longitude	101°	32'	50''

Transmitter: 3-mi. SW of Longvalley.

Ownership: State of South Dakota.

Began Operation: February 9, 1978.

Personnel: See KUSD-TV, Vermillion.

KTSD-TV

Pierre

Ch. 10

Licensee: State Board of Directors of ETV, 414 E. Clark St., Vermillion, SD 57069-2390.

Studio: See KUSD-TV Vermillion & KESD-TV, Brookings

Telephone: 605-473-5643.

Technical Facilities: Channel No. 10 (192-198 MHz). Authorized power: 316-kw max. & 269-kw horizontal visual, 37.1-kw max. & 31.6-kw horizontal aural. Antenna: 1600-ft. above av. terrain, 1326-ft. above ground, 3404-ft. above sea level.

Latitude	43°	57'	55"
Longitude	99°	35'	56"

Transmitter: 6-mi. N of Reliance, SD.

FM Affiliate: KTSD-FM, 100-kw, 91.1 MHz (No. 216).

Ownership: State of South Dakota.

Began Operation: August 1, 1970.

Personnel: See KUSD-TV, Vermillion.

KBHE-TV

Rapid City

Ch. 9

Licensee: State Board of Directors for ETV, 414 E. Clark St., Vermillion, SD 57069-2390.

Studio: See KUSD-TV, Vermillion & KESD-TV, Brookings.

Telephone: 605-394-2551.

Technical Facilities: Channel No. 9 (186-192 MHz). Authorized power: 39.8-kw visual, 7.2-kw aural. Antenna: 650-ft. above av. terrain, 467-ft. above ground, 4305-ft. above sea level.

Latitude	44°	03'	09"
Longitude	103°	14'	38"

Transmitter: Hwy. 16 & Skyline Dr.

FM Affiliate: KHBE-FM, 9.8-kw, 89.3 MHz (No. 207).

Ownership: State of South Dakota.

Began Operation: September 13, 1967.

Personnel: See KUSD-TV, Vermillion.

KUSD-TV

Vermillion

Ch. 2

Licensee: State Board of Directors for ETV, 414 E. Clark, Vermillion, SD 57069-2390.

Studio: E. O. Lawrence Telecommunications Center, U. of South Dakota Campus, Vermillion, SD 57069.

Telephone: 605-677-5861.

Technical Facilities: Channel No. 2 (54-60 MHz). Authorized power: 100-kw visual, 20-kw aural. Antenna: 760-ft. above av. terrain, 657-ft. above ground, 2167-ft. above sea level.

Latitude	43°	03'	00"
Longitude	97°	47'	12"

Transmitter: 2-mi. S of Beresford, SD.

Satellite Earth Station: Collins, 10-meter C-band; Collins, Scientific-Atlanta receivers.

AM Affiliate: KUSD, 1-kw, 690 kHz.

FM Affiliate: KUSD-FM, 50-kw, 89.7 MHz (No. 209).

1990 Edition

Ownership: State of South Dakota.

Began Operation: July 5, 1961.

Represented (legal): Cohn & Marks.

Personnel:

DAVID LEONARD, executive director.
LARRY MILLER, deputy executive director.
JAMES PRUSHA, director of engineering.
AL KIRTS, director of acquisition & scheduling.
RICHARD MULLER, executive producer.

TENNESSEE

WTCT

Chattanooga

Ch. 45

Licensee: Greater Chattanooga Public Television Corp., 4411 Amnicola Hwy., Chattanooga, TN 37406.

Studio: 4411 Amnicola Highway, Chattanooga, TN 37406.

Telephone: 615-629-0045.

Technical Facilities: Channel No. 45 (656-662 MHz). Authorized power: 741-kw max. & 617-kw horizontal visual, 123-kw max. aural. Antenna: 951-ft. above av. terrain, 296-ft. above ground, 2308-ft. above sea level.

Latitude	35°	12'	26"
Longitude	85°	16'	52"

Holds CP for change to 1480-kw max. visual, 906-ft. above av. terrain, 271-ft. above ground, 2283-ft. above sea level, lat. 35° 12' 26", long. 85° 16' 52"; transmitter to Sawyer Cemetery Rd., Hamilton. BPET-890103KJ.

Transmitter: 12-mi. N of Chattanooga.

Satellite Earth Station: Andrew, 10-meter C-band; Collins, Scientific-Atlanta receivers.

Ownership: Non-profit corp. Virginia Andrews, chmn.; Rick Veach, vice chmn.; Rickie Pierce, secy.; Ralph Kendall, treas.

Began Operation: March 3, 1970.

Represented (legal): Dow, Lohnes & Albertson.

Represented (engineering): John F. X. Browne & Associates.

Personnel:

WALTER A. ALLEY, general manager.
SHARON GREEN, program director.
KELLY WILDE, promotion director.
MARTHA UMIKER, business manager.
HOWARD McNEESE, marketing director.
BRYAN D. FUQUA, acting chief engineer.

WCTE

Cookeville

Ch. 22

Licensee: Upper Cumberland Broadcast Council, Box 2040, Cookeville, TN 38502-2040.

Studio: Box 2040, Cookeville, TN 38502-2040.

Technical Facilities: Channel No. 22 (518-524 MHz). Authorized power: 1314-kw max. visual. Antenna: 1395-ft. above av. terrain, 776-ft. above ground, 2773-ft. above sea level.

Latitude	36°	10'	26"
Longitude	85°	20'	37"

Transmitter: 8.5-mi. E of Cookeville.

Satellite Earth Stations: Collins, 10-meter; Collins receivers.

Ownership: Non-profit corp. John Gentry, chmn.; J. C. Driver, vice chmn.; Opless Walker, secy.; Bill Ray Jr., treas.

Began Operation: August 21, 1978. Transfer to local corp. from Tennessee State Board of Education approved by FCC 1985.

Public/ETV Stations—Tennessee

Personnel:

RICHARD CASTLE, general manager.
SUE GIBBONS, traffic manager.
ART VOGT, chief engineer.

WLJT-TV

Lexington

Ch. 11

Licensee: West Tennessee Public TV Council Inc., Clement Hall, Martin, TN 38238.

Studio: U. of Tennessee at Martin campus, Martin, TN 38238.

Telephone: 901-587-7561.

Technical Facilities: Channel No. 11 (198-204 MHz). Authorized power: 316-kw visual, 63.1-kw aural. Antenna: 640-ft. above av. terrain, 499-ft. above ground, 1167-ft. above sea level.

Latitude	35°	42'	12''
Longitude	88°	36'	10''

Transmitter: 13.5-mi. W of Lexington.

Satellite Earth Stations: 3 in operation; Scientific-Atlanta receivers.

Ownership: Non-profit corp. Audrey Roberts, pres.; Alice Houff, secy.; Lee Fry, treas.

Began Operation: February 13, 1968.

Personnel:

MIKE BRANSETTER, general manager.
WES BELL, chief engineer.
KATRINA COBB, director of programming and information.
TAINA HAMPTON, development director.
SHERI COLEMAN, producer/director.
KELLY BOSWELL, production engineer.
GRACE DOUGLAS, membership director.
REGINA PATTERSON, instructional television coordinator.

WKNO-TV

Memphis

Ch. 10

Licensee: Memphis Community Television Foundation, Box 241880, Memphis, TN 38124-1880.

Studio: 900 Getwell St., Memphis, TN 38111.

Telephone: 901-458-2521. Fax: 901-458-2221.

Technical Facilities: Channel No. 10 (192-198 MHz). Authorized power: 282-kw visual, 58.2-kw aural. Antenna: 1080-ft. above av. terrain, 1114-ft. above ground, 1449-ft. above sea level.

Latitude	35°	09'	17''
Longitude	89°	49'	20''

Transmitter: 7192 Raleigh-LaGrange Rd.

Satellite Earth Stations: Collins, 10-meter C-band; Harris, 10-meter C-band; Scientific-Atlanta, 10-meter C-band; Collins, Scientific-Atlanta receivers.

FM Affiliate: WKNO-FM, 40-kw, 91.1 MHz (No. 216), 580-ft.

Ownership: Memphis Community Television Foundation. Robert J. Schroeder, chmn.; W. Wayne Godwin, treas.

Began Operation: June 25, 1956.

Represented (legal): Schwartz, Woods & Miller.

Represented (engineering): Kessler & Gehman Associates Inc.

Personnel:

W. WAYNE GODWIN, president & general manager.
PAT LANE, chief engineer.
FRED WILLIS, program director.
DEBI ROBERTSON, promotion director.
SHEILA HJORT, business manager.
CHARLES McLARTY, marketing director.
MILT DAVIS JR., director of broadcasting.
DANIEL CAMPBELL, radio station manager.

WDCN

Nashville

Ch. 8

Licensee: Metropolitan Board of Public Education, Box 120609, Nashville, TN 37212.

Studio: 161 Rains Ave., Nashville, TN 37203.

Telephone: 615-259-9325.

Technical Facilities: Channel No. 8 (180-186 MHz). Authorized power: 295-kw visual, 29.5-kw aural. Antenna: 1280-ft. above av. terrain, 942-ft. above ground, 2049-ft. above sea level.

Latitude	36°	02'	49''
Longitude	86°	49'	49''

Transmitter: 1406 Old Hickory Blvd., Nashville.

Multichannel TV Sound: Stereo only.

Satellite Earth Stations: Andrew, 10-meter C-band; Collins, 10-meter; Collins receivers.

Ownership: Metropolitan Board of Public Education.

Began Operation: September 10, 1962.

Represented (legal): Schwartz, Woods & Miller.

Personnel:

ROBERT L. SHEPHERD, general manager.
RONALD M. SEALY, chief engineer.
GAYLORD L. AYERS, program manager.
JOYCE SCHREIBER, promotion director.
CHARLES W. BRUMBELOW, business manager.

WSJK-TV

Sneedville

Ch. 2

Licensee: East Tennessee Public Communications Corp., 209 Communications Bldg., U. of Tennessee, Knoxville, TN 37996-0321.

Studio: 209 Communications Bldg., U. of Tennessee, Knoxville, TN 37996-0321.

Telephone: 615-974-5281.

Technical Facilities: Channel No. 2 (54-60 MHz). Authorized power: 100-kw visual, 20-kw aural. Antenna: 1760-ft. above av. terrain, 499-ft. above ground, 3178-ft. above sea level.

Latitude	36°	22'	52''
Longitude	83°	10'	48''

Transmitter: Approx. 10-mi. S of Sneedville.

Satellite Earth Station: Collins, 10-meter; Collins, SBS receivers.

Ownership: Non-profit corp. Neal Branch, chmn.; Frank W. Defrieca, vice chmn.; Honey Alexander, second vice chmn.; E. Almer Curtis Jr., pres.; Raymond A. Shirley, secy.; Richard Meschendorf, treas.

Began Operation: March 15, 1967. Transfer to present owner approved by FCC August 17, 1983.

Represented (legal): Robert Stone.

Personnel:

AL CURTIS, general manager.
JIM TINDELL, station manager.
MIKE KNIGHT, chief engineer.
HOP EDWARDS, program manager.
ELAINE TOMBER, production manager.
DAVE STYLES, director of development.

TEXAS

KACV-TV

Amarillo

Ch. 2

Licensee: Amarillo Jr. College District, Box 447, Amarillo, TX 79178.

Texas—Public/ETV Stations

Studio: 2408 S. Jackson, Amarillo, TX 79109.

Telephones: 806-371-5222; 806-371-5230. **Fax:** 806-371-5370.

Technical Facilities: Channel No. 2 (54-60 MHz). Authorized power: 100-kw visual, 10-kw aural. Antenna: 1315-ft. above av. terrain, 1270-ft. above ground, 4702-ft. above sea level.

Latitude	35°	20'	33.00''
Longitude	101°	49'	20.50''

Transmitter: 2.2-mi. NNE of U.S. 87 & Givens Ave.

Multichannel TV Sound: Stereo only.

Satellite Earth Station: Andrew, 7.3-meter.

FM Affiliate: KACV-FM, 29.5 kw, 89.9 MHz, 581-ft.

News Service: ABC.

Ownership: Public educational institution, State of Texas. George T. Miller, pres.; W. L. Prather, business v.p.; Joyce Herring, chmn., radio-TV production.

Began Operation: August 29, 1988.

Represented (legal): Roy F. Perkins.

Represented (engineering): William B. Carr & Associates Inc.

Personnel:

ROYCE BODIFORD, general manager.
 JOYCE HERRING, director of broadcasting.
 DONALD FORD, chief engineer.
 WENDELL JONES, program director.
 NANCY HANSEN, promotion director.
 JACKIE WILSON, marketing director.

KLRU

Austin

Ch. 18

Licensee: Capital of Texas Public Telecommunications Council, Box 7158, Austin, TX 78713.

Studio: Communication Center, University of Texas, Austin, TX 78713.

Telephone: 512-471-4811.

Technical Facilities: Channel No. 18 (494-500 MHz). Authorized power: 1815.5-kw visual, 375.8-kw aural. Antenna: 1100-ft. above av. terrain, 1184-ft. above ground, 2049-ft. above sea level.

Latitude	30°	19'	20''
Longitude	97°	48'	10''

Transmitter: Trail of the Madrones, 5-mi. W of Austin.

Satellite Earth Station: Andrew, 10-meter C-band; Collins receivers.

Ownership: Southwest Texas Public Broadcasting Council. Non-profit organization. Bill Arhos, pres.; Kathleen White, v.p., finance & administration; Mary M. Albright, v.p., development.

Began Operation: May 3, 1979.

Represented (legal): Cohn & Marks.

Personnel:

BILL ARHOS, president & station manager.
 KATHY WHITE, vice president, business & finance.
 MARY MARGARET ALBRIGHT, vice president, development.
 JACK WELLS, chief engineer.
 LINDA SCHMID, director of instructional TV.
 MARIA RODRIGUEZ, program director.
 SANDI MIZIRL, promotion director.

KITU

Beaumont

Ch. 34

Licensee: Community Educational Television, Box 938, Mauriceville, TX 77626.

Studio: Rte. 3, Orange, TX 77630.

Telephone: 409-745-3434.

1990 Edition

Technical Facilities: Channel No. 34 (590-596 MHz). Authorized power: 1175-kw visual, 117-kw aural. Antenna: 1025-ft. above av. terrain, 1027-ft. above ground, 1047-ft. above sea level.

Latitude	30°	10'	41''
Longitude	93°	54'	26''

Transmitter: 1.15-mi. SW of Hwys. 1130 & 1136, near Vidor.

Satellite Earth Station: C-band; Scientific-Atlanta receivers.

Ownership: Non-profit corp. Paul F. Crouch, pres.-dir.; Norman Juggert, secy.-dir. Crouch & Juggert have interest in Trinity Bcstg. Network Inc. See Group Ownership of Television Stations.

Began Operation: June 20, 1986.

Represented (legal): May & Dunne, Chartered.

Personnel:

RICHARD S. TALLENT, general manager & chief engineer.

KNCT

Belton

Ch. 46

Licensee: Central Texas College, Hwy. 190 West, Killeen, TX 76542.

Studio: Central Texas College, Hwy. 190 West, Killeen, TX 76542.

Mailing Address: Box 1800, Killeen, TX 76540-9990.

Telephones: 817-526-1176; 800-792-3348.

Technical Facilities: Channel No. 46 (662-668 MHz). Authorized power: 1480-kw max. visual, 148-kw max. aural. Antenna: 970-ft. above av. terrain, 993-ft. above ground, 1009-ft. above sea level.

Latitude	30°	59'	12''
Longitude	97°	37'	47''

Transmitter: Ranch of A. E. Fant, S shore of Stillhouse Hollow Reservoir.

Satellite Earth Station: Collins, 10-meter; Collins receivers.

Ownership: State institution. Phillip R. Swartz, chancellor; J. A. Roach, pres.; W. A. Darosett, v.p.; Linus D. Frederick, secy.; Guinn C. Fergus, treas.; Marvin A. Mickan, William L. Shine & Cleo Bay, trustees.

Began Operation: November 23, 1970.

Personnel:

EDWARD B. JASUTA JR., general manager.
 NOEL T. SMITH, station manager.
 LEE ROY FRANKLIN, chief engineer.
 DON JULIAN, program director.
 REECE TERRY, promotion director.
 HARRY WALTHALL, business manager.
 LOIS WHITELY, marketing director.

KAMU-TV

College Station

Ch. 15

Licensee: Texas A & M University, College Station, TX 77843.

Studio: Joe H. Moore Communication Center, Houston & Russell Sts., Texas A & M University, College Station, TX 77843.

Telephone: 713-845-5611. TWX: 910-880-4425.

Technical Facilities: Channel No. 15 (476-482 MHz). Authorized power: 23.3-kw max. & 22.9-kw horizontal visual, 2.32-kw max. & 2.29-kw horizontal aural. Antenna: 390-ft. above av. terrain, 377-ft. above ground, 690-ft. above sea level.

Latitude	30°	37'	48''
Longitude	96°	20'	33''

Transmitter: Hensel Park, College Station.

Satellite Earth Stations: Collins, 10-meter; Collins, Drake, M/A-Corn, Rockwell receivers.

Ownership: Texas A & M University.

Began Operation: February 15, 1970.

Public/ETV Stations—Texas

Personnel:

DR. ROD ZENT, general manager.
RODGER LEWIS, program director.
WAYNE PECENA, chief engineer.

KEDT

Corpus Christi

Ch. 16

Licensee: South Texas Public Broadcasting System, Box 416, Corpus Christi, TX 78403-0416.

Studio: 4455 S. Padre Island Dr., No. 38, Corpus Christi, TX 78411.

Telephone: 512-855-2213.

Technical Facilities: Channel No. 16 (482-488 MHz). Authorized power: 1480-kw max. & 468-kw horizontal visual, 148-kw max. & 46.8-kw horizontal aural. Antenna: 970-ft. above av. terrain, 996-ft. above ground, 1045-ft. above sea level.

Latitude	27°	39'	12''
Longitude	97°	33'	55''

Transmitter: NW corner of Chapman Ranch, 4.8-mi. SE of Petronilla.

Satellite Earth Stations: Andrew, 10-meter C-band; Microdyne, 3.66-meter C-band; Collins receivers.

FM Affiliate: KKED-FM.

Ownership: Non-profit organization. Richard S. Durham, chmn.; Susie Rucker, secy.

Began Operation: October 15, 1972.

Represented (legal): Cohn & Marks.

Personnel:

MIKE NEIBAUER, chief engineer.
JEFF FELTS, news director.
ROY HAMMOND, program & production director.
CANDIDO NARANJO, business manager.
MYRA LOMBARDO, auction/volunteer & marketing manager.
SARAH LOMAX, instructional television director.

KERA-TV

Dallas

Ch. 13

Licensee: North Texas Public Bcstg. Inc., 3000 Harry Hines Blvd., Dallas, TX 75201.

Studios: 3000 Harry Hines Blvd., Dallas, TX 75201.

Telephones: 214-871-1390; 214-988-7447. Fax: 214-754-0635.

Technical Facilities: Channel No. 13 (210-216 MHz). Authorized power: 316-kw visual, 31.6-kw aural. Antenna: 1540-ft. above av. terrain, 1347-ft. above ground, 2147-ft. above sea level.

Latitude	32°	34'	43''
Longitude	96°	57'	12''

Transmitter: Hwy. 67 S, Cedar Hill, TX.

Multichannel TV Sound: Stereo and separate audio program.

Satellite Earth Stations: Collins, 10-meter; Scientific-Atlanta, 3.2-meter; Collins, Scientific-Atlanta receivers.

FM Affiliate: KERA-FM, 95-kw, 90.1 MHz (No. 211), 1260-ft.

News Services: AP.

Ownership: Non-profit corp. Dr. Richard J. Meyer, pres.; Edward M. Fishman, secy.

Began Operation: September 11, 1960. Present licensee formed after settlement agreement between North Texas Public Bcstg. Inc. & Channel Two Foundation Inc., approved by FCC Dec. 5, 1985.

Represented (legal): Schwartz, Woods & Miller.

Personnel:

DR. RICHARD J. MEYER, president & general manager.
MIKE SEYMOUR, vice president & broadcasting director.
CLYDE MILLER, vice president & chief engineer.
ROBERTA WEDLAN, vice president, corporate communications & promotion.
DONALD BOSWELL, vice president, marketing & corporate development.

PATRICIA CALLAHAN, vice president, development.
RAY SWENSON, vice president, technical services.
SUSAN HARMON, vice president & FM station manager.
LES WALKER, vice president, finance & administration.
BOB RAY SANDERS, news director.
BILL YOUNG, program director.
RICK TRACY, business manager.
WAID BLAIR, production manager.
JONNIE ENGLAND, publicity director.

KDTN

Denton

Ch. 2

Grantee: North Texas Public Bcstg. Inc., 3000 Harry Hines Blvd., Dallas, TX 75201.

Studio: 3000 Harry Hines Blvd., Dallas, TX 75201.

Telephone: 214-871-1390.

Technical Facilities: Channel No. 2 (54-60 MHz). Authorized power: 100-kw visual, 10-kw aural. Antenna: 1509-ft. above av. terrain, 1316-ft. above ground, 2136-ft. above sea level.

Latitude	32°	35'	22''
Longitude	96°	58'	10''

Holds CP for change to 1352-ft. above av. terrain, 1158-ft. above ground, 1978-ft. above sea level. BMPET-890627KE.

Transmitter: 1366 W. Beltline Rd., Cedar Hill.

Satellite Earth Stations: Scientific-Atlanta, 10-meter C-band; Scientific-Atlanta, 5-meter C-band; Rockwell, Scientific-Atlanta receivers.

Ownership: Non-profit corp. Dr. Richard J. Meyer, pres.; Edward M. Fishman, secy.

Began Operation: September 1, 1988.

Represented (legal): Wiley, Rein & Fielding.

Represented (engineering): Lawrence Behr & Associates Inc.

Personnel: See KERA-TV, Dallas.

KCOS

El Paso

Ch. 13

Licensee: El Paso Public Television Foundation, Box 650, El Paso, TX 79968.

Studio: Room 105, Education Bldg., University of Texas, El Paso Campus

Mailing Address: Box 650, El Paso, TX 79968.

Telephone: 915-747-6500.

Technical Facilities: Channel No. 13 (210-216 MHz). Authorized power: 229-kw max. & 195-kw horizontal visual, 22.9-kw max. & 19.5-kw horizontal aural. Antenna: 820-ft. above av. terrain, 296-ft. above ground, 4916-ft. above sea level.

Latitude	31°	47'	17''
Longitude	106°	28'	46''

Transmitter: South slope of Franklin Mountain.

Satellite Earth Station: Collins, 10-meter; Rockwell receivers.

Ownership: Non-profit organization. Larry Trejo, chmn.

Began Operation: August 18, 1978.

Represented (legal): Cohn & Marks.

Personnel:

JOHN KASDAN, general manager.
OSCAR MEDINA, director of engineering.
KATHY BURNETT, program manager.
LILLIAN LAZOVICK, director of business affairs.
FRANK KELLER, director of operations.

KSCE

El Paso

Ch. 38

Grantee: St. Clement's Episcopal Parish School Inc., 614 E. Yandell St., El Paso, TX 79902.

Studio: 614 E. Yandell St., El Paso, TX 79902.

Telephone: 915-542-0038.

Technical Facilities: Channel No. 38 (614-620 MHz). Authorized power: 50-kw max. visual. Antenna: 1828-ft. above av. terrain, 173-ft. above ground, 5907-ft. above sea level.

Latitude	31°	48'	55''
Longitude	106°	29'	17''

Transmitter: KCIK(TV) transmitter site, El Paso.

Ownership: Non-profit institution. Barbara Poth, pres.; Frank Feville IV, v.p.; Mary Ann Gum, secy.; Woody Hunt, treas.

Began Operation: April 15, 1989.

Represented (legal): Stuart B. Mitchell & Associates.

Represented (engineering): Satellite Technology for Christ.

Personnel:

RICKY WHITE, general manager.
TONY LOZANO, chief engineer.

KLTJ

Galveston

Ch. 22

Grantee: Faith That Pleases God Church, 3737 Red Bluff Rd., Pasadena, TX 77503.

Studio: 3737 Red Bluff Rd., Pasadena, TX 77503.

Telephone: 713-473-5585.

Technical Facilities: Channel No. 22 (518-524 MHz). Authorized power: 5000-kw max. visual. Antenna: 1873-ft. above av. terrain, 1867-ft. above ground, 1886-ft. above sea level.

Latitude	29°	17'	16''
Longitude	95°	13'	53''

Transmitter: 11800 County Rd. 200, Liverpool, Brazoria County.

Ownership: Faith That Pleases God Church Inc. Craig Leach, Karen Leach, Ruben Mendez, Eldred Thomas, Raye Nell Thomas & Nathan Williams.

Began Operation: July 24, 1989.

Personnel:

RUBIN MENDEZ, general manager.
RON BROWN, chief engineer.

KLUJ

Harlingen

Ch. 44

Licensee: Community Educational Television Inc., 855 N. Barham Rd., San Marcos, CA 92069.

Studio: 501 New Hampshire Rd., Harlingen, TX 78550.

Telephone: 512-485-4225.

Technical Facilities: Channel No. 44 (850-856 MHz). Authorized power: 1738-kw max. visual, 174-kw max. aural. Antenna: 971-ft. above av. terrain, 972-ft. above ground, 1017-ft. above sea level.

Latitude	26°	13'	00''
Longitude	97°	46'	48''

Transmitter: 1.5-mi. WSW of intersection of Wilson Tract & Primera Rd., near Primera.

Ownership: Non-profit corp. Paul F. Crouch, pres.-dir.; Norman J. Juggert, secy.-dir. Crouch & Juggert have interest in Trinity Bcstg. Network Inc. See Group Ownership of Television Stations.

Began Operation: June 25, 1984.

Represented (engineering): Smith & Powstenko.

Personnel:

ARNIE CAVAZOS, station manager.
GLEN MEAD, chief engineer.

KMBH

Harlingen

Ch. 60

Licensee: RGV Educational Bcstg. Inc., Box 2147, Harlingen, TX 78551.

Studio: 1701 Tennessee Ave., Harlingen, TX 78550.

Telephone: 512-421-4111.

Technical Facilities: Channel No. 60 (746-752 MHz). Authorized power: 2257.93-kw max. visual, 225.79-kw max. aural. Antenna: 1221-ft. above av. terrain, 1244-ft. above ground, 1774-ft. above sea level.

Latitude	26°	07'	14''
Longitude	97°	49'	18''

Transmitter: Hwy. 506, 2-mi. S of La Feria.

Satellite Earth Stations: Comtech, 5-meter C-band; SatCom, 5-meter C-band; Microdyne, Scientific-Atlanta receivers.

Ownership: RGV Educational Bcstg. Inc. Non-profit corp. Ruben R. Cardenas, chmn.; Randall Feldman, pres.; Dora Lee Rodriguez, secy.; Angela Villareal, treas.

Began Operation: 1983; left air Aug. 1983; returned to air October 1985.

Represented (legal): Ross & Hardies.

Represented (engineering): W. K. Associates.

Personnel:

RANDALL FELDMAN, president & general manager.
EDDIE J. SIMONE, chief engineer & director of operations.
RENE GARZA, program manager.
ROSALINDA PRADO, business manager.
FRANCES MORRIS, membership manager.
KAREN STEWART, auction manager.

KETH

Houston

Ch. 14

Licensee: Community Educational Television Inc., 10902 S. Wilcrest, Houston, TX 77099.

Studio: 10902 S. Wilcrest, Houston, TX 77099.

Telephone: 713-561-5828.

Technical Facilities: Channel No. 14 (470-476 MHz). Authorized power: 4457-kw max. visual, 445.7-kw max. aural. Antenna: 1437-ft. above av. terrain, 1414-ft. above ground, 1489-ft. above sea level.

Latitude	29°	33'	25''
Longitude	95°	30'	04''

Transmitter: 3101 Senior Road.

Ownership: Community Educational Television Inc. Non-profit corp. Paul F. Crouch, pres.-dir.; Norman Juggert, secy.-dir. Crouch & Juggert have interest in Trinity Bcstg. Network Inc. See Group Ownership of Television Stations.

Began Operation: July 16, 1967.

Represented (legal): May & Dunne, Chartered.

Personnel:

JIM THOMPSON, general manager.
WILLIAM KRAEMER, chief engineer.
MAUREEN THOMPSON, program director.

Public/ETV Stations—Texas

KUHT

Houston

Ch. 8

Licensee: University of Houston, 4513 Cullen Blvd., Houston, TX 77004.

Studio: 4513 Cullen Blvd., Houston, TX 77004.

Telephone: 713-749-2304.

Technical Facilities: Channel No. 8 (180-186 MHz). Authorized power: 316-kw visual, 69.52-kw aural. Antenna: 1851-ft. above av. terrain, 1970-ft. above ground, 1916-ft. above sea level.

Latitude	29°	34'	28''
Longitude	95°	29'	37''

Transmitter: 4-mi. SE of Missouri City.

Satellite Earth Station: Andrew, 10-meter; Harris, Scientific-Atlanta receivers.

FM Affiliate: KUHF, 100-kw, 88.7 MHz (No. 204), 1750-ft.

News Services: APRN, NPR.

Ownership: University of Houston. Debbie Hana, chmn., Board of Regents.

Began Operation: May 12, 1953.

Represented (legal): Dow, Lohnes & Albertson.

Personnel:

JAMES L. BAUER, general manager.
STEVEN GRAY, executive director, programming.
YVONNE MENUET, executive director, marketing.
MARY PRUESS, program manager.
AL LEVERICK, chief engineer.
JILL PICKETT, promotion director.
BETH POTTER, business manager.
ANNE CROER, director, special events & community outreach.

KTXT-TV

Lubbock

Ch. 5

Licensee: Texas Tech University, Tech Station Box 4359, 17th & Indiana, Lubbock, TX 79409.

Studio: Texas Tech Campus, Lubbock, TX 79409.

Telephone: 806-742-2209.

Technical Facilities: Channel No. 5 (76-82 MHz). Authorized power: 100-kw visual, 25-kw aural. Antenna: 801-ft. above av. terrain, 817-ft. above ground, 4042-ft. above sea level.

Latitude	33°	34'	55''
Longitude	101°	53'	25''

Transmitter: Texas Tech Campus.

Satellite Earth Station: Collins, 10-meter; Apollo, Collins, DX Engineering, Westinghouse receivers.

FM Affiliate: KTXT-FM, 5-kw, 88.1 MHz (No. 201).

Ownership: Texas Tech University. State institution.

Began Operation: October 16, 1962.

Personnel:

JOHN W. HENSON, station manager.
ROBERT FUSCO, chief engineer.
JOHN MURDEN, program director.
PAT CATES, business manager.

KOCV-TV

Odessa

Ch. 36

Licensee: Odessa Junior College District, 201 W. University Blvd., Odessa, TX 79764.

Studio: 201 W. University Blvd., Odessa, TX 79764.

Telephone: 915-335-6336.

A-1330

Technical Facilities: Channel No. 36 (602-608 MHz). Authorized power: 515-kw max. visual, 51.5-kw max. aural. Antenna: 307-ft. above av. terrain, 317-ft. above ground, 3207-ft. above sea level.

Latitude	31°	51'	59''
Longitude	102°	22'	50''

Transmitter: 201 W. University Blvd., Odessa.

Satellite Earth Station: SatCom, 7-meter C-band.

FM Affiliate: KOCV-FM, 5-kw, 91.3 MHz; 300-ft.

Ownership: Odessa Junior College District. Public educational institution.

Began Operation: March 24, 1986.

Represented (legal): Cohn & Marks.

Personnel:

JOHN McCARROLL, general manager.
HARRY TYLER, station manager.
BOB BORUM, director of operations/engineering.
DORIS ROBERTS, program/traffic director.
CATHI HALFORD, membership/volunteer director.

KHCE

San Antonio

Ch. 23

Licensee: Hispanic Community Educational TV Inc., 7823 Mary Carolyn, San Antonio, TX 78240.

Studio: 100 N. Loop 1604 W, San Antonio, TX 78232.

Telephone: 512-496-2300; 512-680-1677.

Technical Facilities: Channel No. 23 (524-530 MHz). Authorized power: 1471-kw max. visual. Antenna: 856-ft. above av. terrain, 960-ft. above ground, 1880-ft. above sea level.

Latitude	29°	31'	25''
Longitude	98°	43'	25''

Transmitter: FM Rd. 1560 at Galm Rd.

Ownership: Hispanic Community Educational TV Inc. Non-profit corp. Delfino Sanchez, pres.; Helen O. Sanchez, v.p.-secy.-treas.

Began Operation: July 9, 1989.

Represented (legal): Gammon & Grange.

Personnel:

HELEN SANCHEZ, general manager.
ALFRED SALDANA Jr., engineering director.
ERIC R. SANCHEZ, production director.

KLRN-TV

San Antonio

Ch. 9

Licensee: Alamo Public Telecommunications Council, Box 9, San Antonio, TX 78291.

Studio: 801 S. Bowie St., San Antonio, TX 78205.

Telephone: 512-270-9000.

Technical Facilities: Channel No. 9 (186-192 MHz). Authorized power: 309-kw max. visual, 31.3-kw max. aural. Antenna: 930-ft. above av. terrain, 1051-ft. above ground, 1541-ft. above sea level.

Latitude	29°	19'	33''
Longitude	98°	21'	25''

Transmitter: Calaveras Lake at 9445 S. Foster Rd., San Antonio.

Satellite Earth Station: SatCom, 7-meter; Scientific-Atlanta receivers.

Ownership: Southwest Texas Public Bcstg. Council, non-profit organization. Richard A. Bothe Jr., chmn.; Russell Davis, vice chmn.; Joanne Winik, pres. & station mgr. Kate Feiner, secy.; Mike Dwyer, treas.

Began Operation: September 10, 1962.

Represented (legal): Cohn & Marks.

Personnel:

JOANNE WINIK, president & general manager.
 SHERRI GARZA, vice president, development.
 LEWIS MILLER, vice president, engineering.
 PATRICIA ALFORD, director of business administration & assistant treasurer.
 LORRAINE OLSSON, director of instructional television.
 LIZ KLIMBACK, director of public information.
 CHARLES VAUGHN, director of production.
 JEANNETTE SIGARD, program manager.

KCTF

Waco

Ch. 34

Grantee: Central Texas College, Box 1800, Killeen, TX 76540-9990.

Studio: 600 Austin Ave., Waco, TX 76702.

Mailing Address: Box 23434, Waco, TX 76702-3434.

Telephones: 817-757-3434; 800-792-3348. Fax: 817-526-0817.

Technical Facilities: Channel No. 34 (590-596 MHz). Authorized power: 80-kw max. visual. Antenna: 508-ft. above av. terrain, 440-ft. above ground, 1000-ft. above sea level.

Latitude	31°	30'	31"
Longitude	97°	10'	03"

Transmitter: Veterans Administration Hospital grounds, Waco.

Ownership: Central Texas College, non-profit educational institution. James R. Anderson, chancellor; Riley J. Simpson, pres.; William L. Shine, v.p.; Mary H. Kiewer, secy.; Marvin A. Mickan, treas.; Guinn C. Fergus, Mari M. Meyer & W. A. Roach, trustees.

Began Operation: May 22, 1989.

Personnel:

EDWARD B. JASUTA JR., general manager.
 NOEL T. SMITH, station manager.
 HARRY TYLER, marketing director.
 PAIGE JOHNSTON, local sales manager.
 LEE ROY FRANKLIN, chief engineer.
 LISA MALASOVAS, news director.
 DON JULIAN, program director.
 RECE TERRY, promotion director.

UTAH

KULC

Ogden

Ch. 9

Licensee: Utah State Board of Regents, University of Utah, Salt Lake City, UT 84112.

Studio: 101 Gardner Hall, University of Utah, Salt Lake City, UT 84112.

Telephone: 801-581-7999.

Technical Facilities: Channel No. 9 (186-192 MHz). Authorized power: 166-kw visual, 16.6-kw aural. Antenna: 2931-ft. above av. terrain, 78-ft. above ground, 8529-ft. above sea level.

Latitude	40°	36'	30"
Longitude	112°	09'	34"

Transmitter: Mt. Vision, Oquirrh Mountains, 17-mi. SW of Salt Lake City.

Satellite Earth Station: Collins, 10-meter; Collins, M/A-Com receivers.

Ownership: Public educational institution, State of Utah.

Began Operation: December 1, 1986.

Represented (legal): William Evans.

Represented (engineering): Hammett & Edison Inc.

Personnel:

FRED ESPLIN, general manager.
 CLARK W. RHOADS, technical services director.

KUHT-TV is a market leader with



6939 Power Inn Road
 Sacramento, CA 95828
 916-383-1177
 See our ad on Page C-115

SCOTT CHAFFIN, program director.
 MARY DICKSON, promotion director.
 MEG WILSON, marketing director.
 LARRY SMITH, business manager.
 PAULA LEVINE, production director.

KBYU-TV

Provo

Ch. 11

Licensee: Brigham Young University, Provo, UT 84602.

Studio: Room C-302, Harris Fine Arts Center, Brigham Young University, Provo, UT 84602.

Telephone: 801-378-3551. Fax: 801-378-5300.

Technical Facilities: Channel No. 11 (198-204 MHz). Authorized power: 162-kw visual, 32.4-kw aural. Antenna: 2943-ft. above av. terrain, 89-ft. above ground, 8556-ft. above sea level.

Latitude	40°	36'	28"
Longitude	112°	09'	33"

Transmitter: Mt. Vision, approx. 37-mi. NW of Provo.

Satellite Earth Stations: Andrew, 10-meter C-band; Scientific-Atlanta, 4.7-meter C-band; Andrew, Scientific-Atlanta receivers.

FM Affiliate: KBYU-FM, 32-kw, 89.1 MHz (No. 206), 2912-ft.

News Service: UPI.

Ownership: Brigham Young University. Private institution. Jeffrey R. Holland, pres.

Began Operation: November 15, 1965.

Represented (legal): Wilkinson, Barker, Knauer & Quinn.

Represented (engineering): Cohen, Oippeil & Everist, P.C.

Personnel:

THOMAS A. GRIFFITHS, general manager.
 R. BRUCE REEO, assistant general manager.
 MEL ROGERS, station manager.
 BABETTE OAVIDSON, program manager & assistant station manager.
 LYNN EDWARDS, chief engineer.
 BILL SILCOCK, news & public affairs manager.
 NORMA GONZALEZ-COLLETT, associate news director.
 CATHY JOHNS, public information manager.
 JAY SUMSION, production manager.
 BOB GILLMAN, operations manager.
 BILL CHERRY, development manager.
 CATHY TWITTY, administrative services & personnel manager.
 HOWARD MITCHELL, marketing manager.
 DENNIS L. PAXMAN, business manager.

KUED

Salt Lake City

Ch. 7

Licensee: University of Utah, Salt Lake City, UT 84112.

Studio: 101 Gardner Hall, University of Utah, Salt Lake City, UT 84112-1107.

Telephone: 801-581-7777.

Technical Facilities: Channel No. 7 (174-180 MHz). Authorized power: 155-kw visual, 24.8-kw aural. Antenna: 3000-ft. above av. terrain, 204-ft. above ground, 8635-ft. above sea level.

Latitude	40°	36'	29"
Longitude	112°	09'	36"

Public/ETV Stations—Utah

Transmitter: Mt. Vision, Oquirrh Mountains, 17-mi. SSW of Salt Lake City.

Multichannel TV Sound: Stereo only.

Satellite Earth Station: Collins, 10-meter; Collins, M/A-Com receivers.

FM Affiliate: KUER, 38-kw, 90.1 MHz (No. 211), 2929-ft.

News Service: NPR.

Ownership: University of Utah.

Began Operation: January 20, 1958.

Represented (legal): Dow, Lohnes & Albertson.

Personnel:

FRED C. ESPLIN, general manager.
LARRY S. SMITH, business manager.
SCOTT CHAFFIN, program director.
PAULA LEVINE, production director.
CLARK RHOADS, technical services director.
MARGARET WILSON, development director.
MARY DICKSON, promotion director.

VERMONT

WETK

Burlington

Ch. 33

Licensee: U. of Vermont & State Agricultural College, Educational TV, Burlington, VT 05401.

Studio: 88 Ethan Allen Ave., Winooski, VT 05404.

Telephone: 802-655-4800.

Technical Facilities: Channel No. 33 (584-590 MHz). Authorized power: 1000-kw max. visual, 200-kw aural. Antenna: 2674-ft. above av. terrain, 98-ft. above ground, 4066-ft. above sea level.

Latitude	44°	31'	32''
Longitude	72°	48'	54''

Transmitter: Summit of Mt. Mansfield.

Satellite Earth Station: Collins, 10-meter; Collins receivers.

Ownership: U. of Vermont & State Agricultural College.

Began Operation: October 16, 1967.

Represented (legal): Covington & Burling.

Personnel:

HOPE S. GREEN, general manager.
MARGERY H. SWIM, assistant general manager & director of programming.
WAYNE S. ROSBERG, director of engineering.
ANN CURRAN, director of marketing & communications.
JOHN KING, manager, finance & administration.
LEE ANN LEE, development director.

WVER

Rutland

Ch. 28

Licensee: U. of Vermont & State Agricultural College.

Studio: See WETK, Burlington.

Technical Facilities: Channel No. 28 (554-560 MHz). Authorized power: 247-kw max. visual, 22.2-kw max. aural. Antenna: 1402-ft. above av. terrain, 274-ft. above ground, 2250-ft. above sea level.

Latitude	43°	39'	32''
Longitude	73°	06'	25''

Transmitter: Summit of Grandpa's Knob.

Ownership: U. of Vermont & State Agricultural College.

A-1332

Began Operation: March 18, 1968.

Personnel: See WETK, Burlington.

WVTB

St. Johnsbury

Ch. 20

Licensee: U. of Vermont & State Agricultural College.

Studio: See WETK, Burlington.

Technical Facilities: Channel No. 20 (506-512 MHz). Authorized power: 42.7-kw visual, 7.76-kw aural. Antenna: 1940-ft. above av. terrain, 131-ft. above ground, 3386-ft. above sea level.

Latitude	44°	34'	16''
Longitude	71°	53'	39''

Transmitter: Summit of Burke Mountain.

Ownership: U. of Vermont & State Agricultural College.

Began Operation: February 26, 1968.

Personnel: See WETK, Burlington.

WVTA

Windsor

Ch. 41

Licensee: U. of Vermont & State Agricultural College.

Studio: See WETK, Burlington.

Technical Facilities: Channel No. 41 (632-638 MHz). Authorized power: 1053-kw max. visual, 112-kw aural. Antenna: 2245-ft. above av. terrain, 394-ft. above ground, 3254-ft. above sea level.

Latitude	43°	26'	15''
Longitude	72°	27'	09''

Transmitter: Mount Ascutney, Windsor County.

Ownership: U. of Vermont & State Agricultural College.

Began Operation: March 18, 1968.

Personnel:

See WETK, Burlington.

VIRGINIA

WHTJ

Charlottesville

Ch. 41

(Operates as satellite of WCVE-TV Richmond, VA)

Licensee: Central Virginia Educational Telecommunications Corp., 23 Sesame St., Richmond, VA 23235-0026.

Studio: See WCVE-TV Richmond.

Telephone: 804-320-1301. **Fax:** 804-320-8729.

Technical Facilities: Channel No. 41 (632-638 MHz). Authorized power: 251-kw max. visual, 12.5-kw aural. Antenna: 1156-ft. above av. terrain, 278-ft. above ground, 1697-ft. above sea level.

Latitude	37°	58'	58''
Longitude	78°	29'	00''

Transmitter: 3-mi. S of Charlottesville on Carter Mountain.

Ownership: Central Virginia Educational Telecommunications Corp.

Began Operation: May 19, 1989.

Represented (legal): Fisher, Wayland, Cooper & Leader.

Represented (engineering): Cohen, Dippell & Everist, P.C.

Personnel:

B. W. SPILLER, general manager.
GREG WEISIGER, chief engineer.

WNVC

Fairfax

Ch. 56

Grantee: Central Virginia ETV Corp., 23 Sesame St., Richmond, VA 23235.

Studio: 8101A Lee Hwy., Falls Church, VA 22042.

Telephone: 703-698-9682.

Technical Facilities: Channel No. 56 (722-728 MHz). Authorized power: 1230-kw max. & 741-kw horizontal visual, 126-kw max. & 74.1-kw horizontal aural. Antenna: 732-ft. above av. terrain, 689-ft. above ground, 1049-ft. above sea level.

Latitude	38°	52'	28"
Longitude	77°	13'	24"

Transmitter: Intersection of U.S. 29-211 & I-495, near Merrifield.

Satellite Earth Stations: Collins, 10-meter C-band; Scientific-Atlanta, 4.6-meter C-band; Houston Tracker, 3-meter Ku & C-band; Drake, 2.8-meter C-band.

Ownership: Central Virginia Educational TV Corp. See WCVE-TV, Richmond.

Began Operation: June 1, 1983.

Represented (legal): Fisher, Wayland, Cooper & Leader.

Represented (engineering): Edward F. Lorentz & Associates.

Personnel:

DAN WARD, vice president & general manager.
GARR JOHNSON, director of engineering.
BRUCE MILLER, news director.
CICERO CADELL, program director.
THELMA S. SY, business manager.
SANDEE RADTKE, marketing director.
MIKE BAKER, development director.
DAVE GALLAGHER, operations manager.

WNVT

Goldvein

Ch. 53

Licensee: Central Virginia ETV Corp., 23 Sesame St., Richmond, VA 23235.

Studio: 8101A Lee Hwy., Falls Church, VA 22042.

Telephone: 703-698-9682.

Technical Facilities: Channel No. 53 (704-710 MHz). Authorized power: 2220-kw max. & 1440-kw horizontal visual, 333-kw max. & 214-kw horizontal aural. Antenna: 748-ft. above av. terrain, 653-ft. above ground, 1049-ft. above sea level.

Latitude	38°	37'	42"
Longitude	77°	26'	20"

Transmitter: 15100 Joplin Rd., Independent Hill, Prince William County.

Satellite Earth Station: Collins, 10-meter; Collins receivers.

Ownership: Central Virginia Educational TV Corp.

Began Operation: March 1, 1972.

Represented (legal): Hunton & Williams.

Personnel:

DARRELL ROWLETT, station manager.
WILLARD SHEARS, director of engineering.
DAVID HURD, chief engineer.
MARY SOOH, utilization supervisor.
CICERO CADELL, director of programming.
MIKE BAKER, development director.

1990 Edition

WHRO-TV

Hampton-Norfolk

Ch. 15

Licensee: Hampton Roads Educational Telecommunications Assn. Inc., 5200 Hampton Blvd., Norfolk, VA 23508.

Studio: 5200 Hampton Blvd., Norfolk, VA 23508.

Telephone: 804-489-9476. **Fax:** 804-489-0007.

Technical Facilities: Channel No. 15 (476-482 MHz). Authorized power: 2748-kw max. visual, 274.8-kw max. aural. Antenna: 968-ft. above av. terrain, 1003-ft. above ground, 989-ft. above sea level.

Latitude	36°	48'	32"
Longitude	76°	30'	13"

Transmitter: Hwy. 337, 1-mi. S of Driver, VA.

Multichannel TV Sound: Stereo and separate audio program.

Satellite Earth Stations: Transmit/receive Comtech, 6-meter Ku-band; Collins, 10-meter; DX Antenna, Rockwell, Scientific-Atlanta receivers.

FM Affiliate: WHRO-FM, 50-kw, 89.5 MHz (No. 208), 680-ft.

News Service: AP.

Ownership: Hampton Roads Educational Telecommunications Assn. Inc.

Began Operation: October 2, 1961.

Represented (legal): Cohn & Marks.

Represented (engineering): Moffet, Larson & Johnson Inc.

Personnel:

JOHN R. MORISON, president & general manager.
KENNETH B. KRALL, executive vice president & chief financial officer.
LAWRENCE E. CRUM, senior vice president, educational telecommunications.
KEITH MASSIE, vice president, engineering services.
MITA VAIL, vice president, development & marketing.
VIANNE B. WEBB, vice president, public radio services.
PATRICK ARNOUX, director of TV programming & operations.
BRUCE BEALE, director of television production.

WMSY-TV

Marion

Ch. 52

Licensee: Blue Ridge Public Television Inc., Box 13246, Roanoke, VA 24032.

Studio: See WBRA-TV, Roanoke.

Telephone: 703-344-0991.

Technical Facilities: Channel No. 52 (698-704 MHz). Authorized power: 741-kw max. & 372-kw horizontal visual, 56.2-kw horizontal aural. Antenna: 1460-ft. above av. terrain, 350-ft. above ground, 3910-ft. above sea level.

Latitude	36°	54'	01"
Longitude	81°	32'	35"

Transmitter: Walker Mountain, W of B. F. Buchanan Hwy., 4-mi. N of Marion.

Ownership: Blue Ridge Public Television Inc. Samuel P. McNeil, pres.; E. V. Rexrode Jr., sr. v.p.-secy.-treas.; C. A. Martin, v.p.

Began Operation: August 1, 1981.

Represented (legal): Cohn & Marks.

Represented (engineering): A. D. Ring & Associates.

Personnel: See WBRA-TV, Roanoke.

WSBN-TV

Norton

Ch. 47

Licensee: Blue Ridge Public Television Inc., Box 13246, Roanoke, VA 24032.

Public/ETV Stations—Virginia

Studio: See WBRA-TV, Roanoke.

Telephone: 703-344-0991.

Technical Facilities: Channel No. 47 (668-674 MHz). Authorized power: 629.17-kw max. & 245-kw horizontal visual, 94.38-kw max. & 37.1-kw horizontal aural. Antenna: 1940-ft. above av. terrain, 240-ft. above ground, 4400-ft. above sea level.

Latitude	36°	53'	52''
Longitude	82°	37'	22''

Transmitter: High Knob, Norton.

Ownership: Blue Ridge Public Television Inc. Samuel P. McNeil, pres.; E. V. Rexrode Jr., sr. v.p.-secy.-treas.; C. A. Martin, v.p.

Began Operation: March 30, 1971.

Represented (legal): Cohn & Marks.

Personnel: See WBRA-TV, Roanoke.

WCVE-TV

Richmond

Ch. 23

Licensee: Central Virginia Educational Telecommunications Corp., 23 Sesame St., Richmond, VA 23235.

Studio: 23 Sesame St., Richmond, VA 23235.

Telephone: 804-320-1301. Fax: 804-320-8729.

Technical Facilities: Channel No. 23 (524-530 MHz). Authorized power: 2290-kw max. & 1350-kw horizontal visual, 204-kw horizontal aural. Antenna: 1080-ft. above av. terrain, 999-ft. above ground, 1346-ft. above sea level.

Latitude	37°	30'	46''
Longitude	77°	36'	06''

Transmitter: 0.41-mi. S of Robious Rd. & 0.85-mi. SE of Robious, VA.

Multichannel TV Sound: Stereo only.

Satellite Earth Stations: Transmit/receive Encom, 9.5-meter C-band; Collins, 10-meter C-band; Hughes, 3-meter C-band; Rockwell receivers.

Ownership: Central Virginia Educational Telecommunications Corp.

Began Operation: September 10, 1964.

Represented (legal): Fisher, Wayland, Cooper & Leader.

Represented (engineering): Cohen, Dippell & Everist, P.C.

Personnel:
B. W. SPILLER, president & general manager.
RICHARD HALL, vice president, broadcasting.
JOHN A. PRATHER, vice president, engineering.
GREG WEISIGER, chief engineer.
CALVIN NUNNALLY, director of instructional television.

WCWV

Richmond

Ch. 57

Licensee: Central Virginia Educational Telecommunications Corp., 23 Sesame St., Richmond, VA 23235.

Studio: 23 Sesame St., Richmond, VA 23235.

Telephone: 804-320-1301. Fax: 804-320-8729.

Technical Facilities: Channel No. 57 (728-734 MHz). Authorized power: 1020-kw max. & 457-kw horizontal visual, 91.2-kw horizontal aural. Antenna: 880-ft. above av. terrain, 999-ft. above ground, 1356-ft. above sea level.

Latitude	37°	30'	46''
Longitude	77°	36'	06''

Transmitter: Approx. 100-ft. E of 23 Sesame St., Richmond.

Ownership: Central Virginia Educational Telecommunications Corp.

A-1334

Began Operation: December 24, 1966.

Personnel: See WCVE-TV, Richmond.

WBRA-TV

Roanoke

Ch. 15

Licensee: Blue Ridge Public Television Inc., Box 13246, Roanoke, VA 24032.

Studio: 1215 McNeil Dr. SW, Roanoke, VA 24015.

Telephone: 703-344-0991.

Technical Facilities: Channel No. 15 (476-482 MHz). Authorized power: 631-kw max. & 283-kw horizontal visual, 92-kw max. aural & 42.4-kw horizontal aural. Antenna: 2050-ft. above av. terrain, 265-ft. above ground, 4005-ft. above sea level.

Latitude	37°	11'	56''
Longitude	80°	09'	02''

Requests CP for change to 3112-kw max. visual, 2062-ft. above av. terrain, 246-ft. above ground, 3986-ft. above sea level. BPET-890110KF.

Transmitter: Poor Mountain.

Satellite Earth Stations: ; Andrew, 10-meter C-band; Harris, 3.5-meter C-band; Scientific-Atlanta, 3-meter C-band; Collins, DX Engineering, Scientific-Atlanta receivers.

Ownership: Blue Ridge Public Television Inc. Samuel P. McNeil, pres.; E. V. Rexrode Jr., sr. v.p.-secy.-treas.; C. A. Martin, v.p.

Began Operation: August 1, 1967.

Represented (legal): Cohn & Marks.

Represented (engineering): A. D. Ring & Associates, P.C.

Personnel:
LARRY A. DYER, executive vice president & general manager.
RONALD B. SMITH, chief engineer.
JON BOETTCHER, program director.
SARA BEMILLER, promotion director.
BARBARA LANDON, development director.
DAVID URAND, production manager.
ERIC LEAR, traffic continuity.

WVPT

Staunton

Ch. 51

Licensee: Shenandoah Valley Educational TV, 298 Port Republic Rd., Harrisonburg, VA 22801-3052.

Studio: 298 Port Republic Rd., Harrisonburg, VA 22801-3052.

Telephone: 703-434-5391.

Technical Facilities: Channel No. 51 (692-698 MHz). Authorized power: 525-kw max. & 89.1-kw horizontal visual, 67.6-kw max. & 13.5-kw horizontal aural. Antenna: 2230-ft. above av. terrain, 46-ft. above ground, 4382-ft. above sea level.

Latitude	36°	09'	54''
Longitude	79°	18'	51''

Transmitter: Elliott Knob.

Satellite Earth Stations: Scientific-Atlanta, 10-meter C-band; Comtech, 3.8-meter C-band; Collins, DX Engineering receivers.

Ownership: State chartered non-profit corp. Dr. Ronald E. Carrier, chmn.; Dr. D. L. Boyd, vice chmn.; Arthur E. Albrecht, pres.; Francis Bell, secy.; William Pond, treas.

Began Operation: August 29, 1968.

Represented (legal): Covington & Burling.

Represented (engineering): du Treil, Lundin & Rackley.

Personnel:
DR. RONALD E. CARRIER, chairman.
ARTHUR E. ALBRECHT, president.
SIDNEY A. SMITH, director of instructional programming.
DAVID BURGESS, director of engineering.

WANDA Z. SWECKER, director of programming.
JEFFREY SCHLEIFER, director of development.
KEN BRYANT, public relations coordinator.

WASHINGTON

KCKA

Centralia

Ch. 15

Licensee: Tacoma School District No. 10, 1101 S. Yakima Ave., Tacoma, WA 98405.

Studio: See KTPS, Tacoma, WA.

Technical Facilities: Channel No. 15 (476-482 MHz). Authorized power: 537-kw visual, 64.6-kw aural. Antenna: 1140-ft. above av. terrain, 234-ft. above ground, 1681-ft. above sea level.

Latitude	46°	33'	16''
Longitude	123°	03'	26''

Transmitter: Crego Hill, 12-mi. SW of Centralia.

Ownership: Tacoma School District No. 10.

Began Operation: October 2, 1982.

Represented (legal): Wiley, Rein & Fielding.

Represented (engineering): Kenneth Williams Jr.

Personnel: See KTPS, Tacoma, WA.

KWSU-TV

Pullman

Ch. 10

Licensee: Washington State University, Pullman, WA 99164-2530.

Studio: Edward R. Murrow Communications Center, Washington State University, Pullman, WA 99164.

Telephone: 509-335-6588.

Technical Facilities: Channel No. 10 (192-198 MHz). Authorized power: 117-kw visual, 11.7-kw aural. Antenna: 1350-ft. above av. terrain, 300-ft. above ground, 3900-ft. above sea level.

Latitude	46°	51'	43''
Longitude	117°	10'	26''

Transmitter: Kamiak Butte, 4-mi. SW of Palouse, 9-mi. N of Pullman.

Satellite Earth Stations: Collins, 10-meter; Collins receivers.

AM Affiliate: KWSU, 5-kw, 1250 kHz.

FM Affiliate: KRFA-FM, 1.5-kw, 91.7 MHz.

Ownership: Public educational institution. Kate B. Webster, pres., Washington State Board of Regents.

Began Operation: September 24, 1962.

Represented (legal): Cohn & Marks.

Personnel:

DENNIS HAARSAGER, general manager.
BARBARA HANFORD, public information manager.
JOHN HEDRICK, traffic manager.
KEN JULIAN, chief engineer.
RICHARD MASSEY, art director.
WARREN WRIGHT, program manager.
KAREN OLSTAO, business manager.
ELIZABETH CARROLL, marketing director.

1990 Edition

KTNW

Richland

Ch. 31

Licensee: Washington State University, Pullman, WA 99164-2530.

Studio: Edward R. Murrow Communications Center, Washington State University, Pullman.

Mailing Address: Box 3100, Tri-Cities, WA 99302.

Telephone: 509-335-6588.

Technical Facilities: Channel No. 31 (572-578 MHz). Authorized power: 57.19-kw max. & 21.19-kw horizontal visual, 5.72-kw max. & 2.12-kw horizontal aural. Antenna: 1192-ft. above av. terrain, 45-ft. above ground, 2227-ft. above sea level.

Latitude	46°	06'	23''
Longitude	119°	07'	50''

Transmitter: Jump Off Joe Butte, near Kennewick.

FM Affiliate: KFAE-FM, 100-kw, 89.1 MHz

News Service: CNN Headline News.

Ownership: Washington State University.

Began Operation: October 18, 1987.

Represented (legal): Cohn & Marks.

Personnel: See KWSU-TV, Pullman.

KCTS-TV

Seattle

Ch. 9

Licensee: KCTS Association, 401 Mercer St., Seattle, WA 98109.

Studio: 401 Mercer St., Seattle, WA 98109.

Telephone: 206-728-6463.

Technical Facilities: Channel No. 9 (186-192 MHz). Authorized power: 316-kw visual, 51-kw aural. Antenna: 827-ft. above av. terrain, 545-ft. above ground, 1000-ft. above sea level.

Latitude	47°	36'	57''
Longitude	122°	18'	27''

Transmitter: 1611 18th Ave.

Multichannel TV Sound: Stereo only.

Satellite Earth Stations: Andrew, 10-meter C-band; Microdyne, 4.5-meter C-band; Collins, Scientific-Atlanta receivers.

FM Affiliate: KUOW, 86-kw, 94.9 MHz (No. 235), 730-ft.

Ownership: KCTS Television. Non-profit corp. E. Kenneth Solid, chmn.; Jane Carlson Williams, vice chmn.; Burnill F. Clark, pres.; James Collier, secy.; Michael J. Coie, treas.

Began Operation: December 7, 1954.

Represented (legal): Dow, Lohnes & Albertson.

Represented (engineering): John F. X. Browne & Associates P.C.

Personnel:

BURNILL CLARK, president & chief executive officer.
TOM HOWE, senior vice president & station manager.
WALTER PARSONS, senior vice president, finance & administration.
ERNEST E. NEUMANN, vice president, technical services.
DOROTHY PATON, vice president, marketing & development.
BARRY MITZMAN, executive producer, current affairs.
AVON KILLIAM, director, broadcasting.
SHARON BABCOCK, director, educational services.
PAM SAMPEL, dir., personnel & employee services.
MICHELLE BARRY, promotion director.
CLIFF HILLHOUSE, chief engineer.

Public/ETV Stations—Washington

KSPS-TV

Spokane

Ch. 7

Licensee: Spokane School District No. 81, N. 200 Bernard St., Spokane, WA 99201.

Studio: S. 3911 Regal St., Spokane, WA 99203.

Telephone: 509-353-5777.

Technical Facilities: Channel No. 7 (174-180 MHz). Authorized power: 316-kw visual, 63.2-kw aural. Antenna: 1830-ft. above av. terrain, 595-ft. above ground, 4225-ft. above sea level.

Latitude	47°	34'	34''
Longitude	117°	17'	58''

Transmitter: South end of Krell Hill.

Satellite Earth Station: Collins, 10-meter; Collins, Scientific-Atlanta receivers.

Ownership: Public school district governed by 5 elected directors.

Began Operation: April 24, 1967.

Represented (legal): Wheeler & Wheeler.

Personnel:

CLAUDE L. KISTLER, general manager.
WILLIAM R. STANLEY, program manager.
GARY BAKER, chief engineer.

KTPS

Tacoma

Ch. 28

Licensee: Tacoma School District No. 10, Eighth & Tacoma Ave., Box 1357, Central Administration Bldg., Tacoma, WA 98402.

Studio: 1101 S. Yakima Ave., Tacoma, WA 98405.

Telephone: 206-596-1528.

Technical Facilities: Channel No. 28 (554-560 MHz). Authorized power: 679-kw visual, 113.18-kw aural. Antenna: 760-ft. above av. terrain, 504-ft. above ground, 900-ft. above sea level.

Latitude	47°	16'	41''
Longitude	122°	30'	42''

Transmitter: 5544 N. 35th St., Tacoma.

Satellite Earth Station: Collins, 10-meter; Collins receivers.

FM Affiliate: KTPS-FM, 7.93-kw, 91.7 MHz (No. 219), 553-ft.

Ownership: Tacoma School District No. 10.

Began Operation: September 25, 1961 on Ch. 62. Switched to Ch. 28 September 1982.

Represented (legal): Wiley, Rein & Fielding.

Represented (engineering): Kenneth Williams Jr.

Personnel:

RON LIVELY, station manager.
MICHAEL SCOTT, chief engineer.
DEBBIE EMOND, supervisor, programming & finances.

KYVE-TV

Yakima

Ch. 47

Licensee: Central Washington Assn. for Public Telecommunications.

Studio: 1105 S. 15th Ave., Yakima, WA 98902-5399.

Telephone: 509-452-4700.

A-1336

Technical Facilities: Channel No. 47 (668-674 MHz). Authorized power: 550-kw visual, 55-kw aural. Antenna: 920-ft. above av. terrain, 137-ft. above ground, 2109-ft. above sea level.

Latitude	46°	31'	58''
Longitude	120°	30'	33''

Transmitter: Ahtanum Ridge Rd., 2-mi. SW of Union Gap.

Satellite Earth Station: Collins, 10-meter; Collins receivers.

Ownership: Central Washington Assn. for Public Telecommunications, a private non-profit corp.

Began Operation: November 1, 1962.

Personnel:

DON HEINEN, general manager.
LAURIE HUBER, operations/traffic.
ROD VENABLE, chief engineer.
RAY MARTIN, production videographer.
DIANNE ULRICH, program director.
BARBARA GRECO, promotion director.
BEN WOLK, assistant chief engineer.
ROBERTA MACOMBER, business manager.
JEFF WASSON, underwriting specialist.

WEST VIRGINIA

WSWP-TV

Grandview

Ch. 9

Licensee: West Virginia Educational Bcstg. Authority, 600 Capitol St., Charleston, WV 25301.

Studio: Airport Rd., Box AH, Beckley, WV 25802 2831.

Telephone: 304-255-1501.

Technical Facilities: Channel No. 9 (186-192 MHz). Authorized power: 316-kw visual, 63.2-kw aural. Antenna: 1000-ft. above av. terrain, 488-ft. above ground, 3448-ft. above sea level.

Latitude	37°	53'	46''
Longitude	80°	59'	21''

Transmitter: On Mann Mountain, approx. 1.1-mi. W of Layland.

Satellite Earth Stations: Andrew, 10-meter C-band; Microdyne, 5-meter C-band; Collins, Microdyne receivers.

Ownership: West Virginia Educational Bcstg. Authority.

Began Operation: November 1, 1970.

Represented (legal): Blair, Joyce & Silva.

Represented (engineering): Moffet, Larson & Johnson Inc.

Personnel:

DONN ROGOSIN, general manager.
H. LEON ORYE, chief engineer.
RITA RAY, program director.
MATT STANLEY, community relations director.
ROVENA WARD, controller.

WPBY-TV

Huntington

Ch. 33

Licensee: West Virginia Educational Bcstg. Authority, 600 Capitol St., Charleston, WV 25301.

Studios: Third Ave., Huntington, WV 25701; 301 Blackwood Ave., Nitro, WV 25143.

Telephones: 304-696-6630; 304-722-2993. Fax: 304-696-4343.

Technical Facilities: Channel No. 33 (584-590 MHz). Authorized power: 1037-kw max. & 398-kw horizontal visual, 103.7-kw max. & 39.8-kw horizontal aural. Antenna: 1238-ft. above av. terrain, 1044-ft. above ground, 1984-ft. above sea level.

Latitude	38°	29'	41''
Longitude	82°	12'	03''

Transmitter: Barker Ridge, near Milton, WV.

Satellite Earth Station: Collins, 10-meter; Collins receivers.

Ownership: West Virginia Educational Bcstg. Authority, Edward Esposito, chmn.

Began Operation: July 14, 1969.

Represented (legal): Blair, Joyce & Silva.

Represented (engineering): Moffet, Larson & Johnson Inc.

Personnel:

DALE RHODES, general manager.
 THOMAS HOLLERON, chief engineer.
 CAROL J. BRODRICK, program manager.
 JOHNNY E. HARRIS III, business manager.
 SUE WELTY, marketing director.
 JO ELLEN STEPHENS, development director.
 WILLIAM RUSSELL, school services director.
 WILLIAM KELLEY, Nitro studio manager.
 JAMES HULTIN, senior producer.
 SALLY CARICO, public information director.

WNPB-TV

Morgantown

Ch. 24

Licensee: West Virginia Educational Bcstg. Authority.

Studio: 191 Scott Ave., Box TV-24, Morgantown, WV 26507.

Telephone: 304-293-6511. **Fax:** 304-293-6511.

Technical Facilities: Channel No. 24 (530-536 MHz). Authorized power: 2750-kw max. & 1875-kw horizontal visual, 550.8-kw max. & 375-kw horizontal aural. Antenna: 1500-ft. above av. terrain, 518-ft. above ground, 3114-ft. above sea level.

Latitude	39°	41'	45"
Longitude	79°	45'	45"

Requests CP for change to 3475-kw max. visual, 1491-ft. above av. terrain, 475-ft. above ground, 3071-ft. above sea level. BMPCT-880115KE.

Transmitter: Adjacent to Sand Springs Lookout Tower.

Satellite Earth Station: Andrew, 10-meter C-band; Collins receivers.

Ownership: West Virginia Educational Bcstg. Authority.

Began Operation: February 23, 1969.

Represented (legal): Blair, Joyce & Silva.

Represented (engineering): Moffet, Larson & Johnson Inc.

Personnel:

PHILIP WILLIS, general manager.
 MICHAEL A. GALIK, director of engineering.
 ALBERT H. PRICHARD, director of programming & production.
 DAVID McCOLLUM, production manager.
 JOHN GOLDEN, underwriting/advertising manager.
 JUDITH A. PARKER, director of instructional services.
 CAROLYN F. LEWIS, director of public information & graphic design.
 CAROLYN M. McDANIEL, director of financial management & personnel.
 SARAH L. KIRK, administrative assistant.
 CHAROLETTE J. BOLYARD, traffic manager.
 JAMES THOMPSON, engineering maintenance manager.

WISCONSIN

WPNE

Green Bay

Ch. 38

Licensee: Educational Communications Board, 3319 W. Beltline Hwy., Madison, WI 53713-4296.

Studio: 101 S. University Circle Drive, Green Bay, WI 54302.

Telephones: 414-465-2538; 608-273-5500. **Fax:** 608-273-5411.

1990 Edition

Technical Facilities: Channel No. 38 (614-620 MHz). Authorized power: 1078-kw max. & 912-kw horizontal visual, 45.6-kw aural. Antenna: 1100-ft. above av. terrain, 1140-ft. above ground, 2044-ft. above sea level.

Latitude	44°	24'	35"
Longitude	88°	00'	05"

Transmitter: Scray's Hill, 3.8-mi. SE of DePere.

Satellite Earth Stations: Transmit/receive Andrew, 5-meter Ku-band; Andrew, 11-meter C-band; Andrew, 5-meter Ku-band; Transmit/receive; Collins receivers.

News Services: AP, UPI.

Ownership: State of Wisconsin.

Began Operation: September 11, 1972.

Represented (legal): Dow, Lohnes & Albertson.

Represented (engineering): Evans Associates.

Personnel:

PAUL M. NORTON, executive director & general manager.
 LARRY DICKERSON, deputy director.
 RICHARD LAWSON, associate director of television.
 BYRON KNIGHT, program/operations director.
 MICHAEL BRIDGEMAN, promotion director.
 LARRY LONG, network representative, WPNE-TV.
 JAMES KISSINGER, network representative, WHWC-TV.
 NANCY BAUER, instructional programming director.
 WILLIAM WOODS, director of engineering.
 WILLIAM ESTES, public information director.
 TED TOBIE, director, administrative services.
 LUKE LAMB, director of broadcasting.

WHLA-TV

La Crosse

Ch. 31

Licensee: Educational Communications Board, 3319 W. Beltline Hwy., Madison, WI 53713-4296.

Studio: See WPNE, Green Bay.

Telephone: 608-273-5500. **Fax:** 608-273-5411.

Technical Facilities: Channel No. 31 (572-578 MHz). Authorized power: 1200-kw max. & 955-kw horizontal visual, 60-kw aural. Antenna: 1143-ft. above av. terrain, 831-ft. above ground, 2045-ft. above sea level.

Latitude	43°	48'	17"
Longitude	91°	22'	06"

Transmitter: County Hwy. 25 & Tschumper Ridge Rd., La Crescent, MN.

Ownership: State of Wisconsin.

Began Operation: December 3, 1973.

Represented (legal): Dow, Lohnes & Albertson.

Represented (engineering): Evans Associates.

Personnel: See WPNE, Green Bay.

WHA-TV

Madison

Ch. 21

Licensee: Board of Regents of University of Wisconsin System, Vilas Communications Hall, Madison, WI 53706.

Studio: 821 University Ave., Madison, WI 53706.

Telephone: 608-263-2121. **TWX:** 910-286-2764. **Fax:** 608-263-9763.

Technical Facilities: Channel No. 21 (512-518 MHz). Authorized power: 759-kw max. & 339-kw horizontal visual, 150-kw max. & 67.6-kw horizontal aural. Antenna: 1250-ft. above av. terrain, 1200-ft. above ground, 2245-ft. above sea level.

Latitude	43°	03'	18"
Longitude	89°	28'	42"

Public/ETV Stations—Wisconsin

Holds CP for change to 1025.87-kw max. visual, 102.5-kw max. aural, 1529-ft. above av. terrain, 1418-ft. above ground, 2513-ft. above sea level. lat. 43° 03' 20", long. 89° 32' 07", transmitter to 6963 Mineral Point Rd., Verona. BPET-850215LQ.

Transmitter: 5702 Tokay Blvd., Madison.

Satellite Earth Station: Collins, 10-meter; Collins receivers.

AM Affiliate: WHA, 5-kw, 970 kHz.

News Services: AP, UPI.

Ownership: Board of Regents of University of Wisconsin.

Began Operation: May 3, 1954.

Represented (legal): Dow, Lohnes & Albertson.

Personnel:

LUKE LAMB, general manager & director of telecommunications.
RICHARD LAWSDN, director of television & WHA-TV station manager.
JEFF CLARKE, assistant station manager.
KEN DIXON, chief engineer.
DAVID IVERSON, news director.
BYRON KNIGHT, program director.
MICHAEL BRIDGEMAN, promotion director.
OWEN HDITOMT, business manager.

WHWC-TV

Menomonie

Ch. 28

Licensee: Educational Communications Board, 3319 W. Beltline Hwy., Madison, WI 53713.

Studio: See WPNE, Green Bay.

Administrative Office: Room 205, Communications Center, Menomonie, WI 54751.

Telephone: 715-232-2628.

Technical Facilities: Channel No. 28 (554-560 MHz). Authorized power: 1094-kw max. & 871-kw horizontal visual, 54.5-kw aural. Antenna: 1150-ft. above av. terrain, 1196-ft. above ground, 2176-ft. above sea level.

Latitude	45°	02'	47"
Longitude	91°	51'	42"

Transmitter: 2.3-mi. NE of Wheeler.

News Services: AP, UPI.

Ownership: State of Wisconsin.

Began Operation: November 16, 1973.

Represented (legal): Dow, Lohnes & Albertson.

Personnel:

JIM KISSINGER, regional representative.
SYL THDMAS, regional secretary.
BILL WIESE, public information officer.

WMVS

Milwaukee

Ch. 10

Licensee: Milwaukee Area District Board of Vocational, Technical & Adult Education, 700 W. State St., Milwaukee, WI 53233.

Studio: 1036 N. Eighth St., Milwaukee, WI 53233.

Telephone: 414-271-1036. Fax: 414-225-1895.

Technical Facilities: Channel No. 10 (192-198 MHz). Authorized power: 309-kw visual, 30.9-kw aural. Antenna: 1010-ft. above av. terrain, 1101-ft. above ground, 1732-ft. above sea level.

Latitude	43°	05'	48"
Longitude	87°	54'	19"

Transmitter: 0.5-mi. N of E. Capitol Dr. on N. Humboldt Ave. Extended.

Multichannel TV Sound: Stereo and separate audio program.

Satellite Earth Station: Collins, 10-meter; Collins, Rockwell, Scientific-Atlanta receivers.

A-1338

Ownership: Milwaukee Area District Board of Vocational, Technical & Adult Education. Linda Stewart, chmn.; Leonard Keller, vice chmn.; Norman Gill, secy.; Marlene Johnson, treas.

Began Operation: October 28, 1957.

Represented (legal): Dow, Lohnes & Albertson.

Personnel:

THDMAS AXTELL, general manager.
TOM DVORAK, program scheduling manager.
LAMONT McLAUGHLIN, development manager.
GARY C. BEIER, public information manager.
DAVID C. FELLAND, chief engineer.
WILLIAM BRYCE CDMBS, program production manager.

WMVT

Milwaukee

Ch. 36

Licensee: Milwaukee Area District Board of Vocational, Technical & Adult Education, 700 W. State St., Milwaukee, WI 53233.

Studio: See WMVS, Milwaukee.

Telephone: 414-271-1036.

Technical Facilities: Channel No. 36 (602-608 MHz). Authorized power: 2340-kw max. & 1230-kw horizontal visual, 234-kw max. & 123-kw horizontal aural. Antenna: 890-ft. above av. terrain, 1101-ft. above ground, 1732-ft. above sea level.

Latitude	43°	05'	48"
Longitude	87°	54'	19"

Transmitter: 0.5-mi. N of E. Capitol Dr. on N. Humboldt Ave. Extended.

Multichannel TV Sound: Stereo and separate audio program.

Satellite Earth Stations: Collins, 10-meter C-band; Collins, 5-meter Ku-band; Collins, 3-meter Ku-band; Collins receivers.

Ownership: Milwaukee Area District Board of Vocational, Technical & Adult Education. Linda Stewart, chmn.; Leonard Keller, vice chmn.; Norman Gill, secy.; Marlene Johnson, treas.

Began Operation: December 20, 1962.

Represented (legal): Dow, Lohnes & Albertson.

Personnel: See also WMVS, Milwaukee.
KATHLEEN LENHARDT, manager of program scheduling.

WLEF-TV

Park Falls

Ch. 36

Licensee: Educational Communications Board, 3319 W. Beltline Hwy., Madison, WI 53713.

Studio: See WPNE, Green Bay.

Telephones: 414-465-2538; 608-273-5500. Fax: 608-273-5411.

Technical Facilities: Channel No. 36 (602-608 MHz). Authorized power: 741-kw visual, 37.1-kw aural. Antenna: 1468-ft. above av. terrain, 1471-ft. above ground, 3049-ft. above sea level.

Latitude	45°	56'	43"
Longitude	90°	16'	28"

Transmitter: 8.2-mi. E of Park Falls.

Satellite Earth Station: Andrew, 11-meter C-band; Collins receivers.

Ownership: State of Wisconsin.

Began Operation: December 5, 1977.

Represented (legal): Dow, Lohnes & Albertson.

Represented (engineering): Evans Associates.

Personnel: See WPNE, Green Bay.

WHRM-TV

Wausau
Ch. 20

Licensee: Educational Communications Board, 3319 W. Beltline Hwy., Madison, WI 53713.

Studio: See WPNE, Green Bay.

Telephone: 608-273-5500. **Fax:** 608-273-5411.

Technical Facilities: Channel No. 20 (508-512 MHz). Authorized power: 724-kw visual, 36.2-kw aural. Antenna: 980-ft. above av. terrain, 647-ft. above ground, 2549-ft. above sea level.

Latitude	44°	55'	14.30"
Longitude	89°	41'	30.60"

Holds CP for change to 1437.3-kw max. visual, 985-ft. above av. terrain, 361-ft. above ground, 2263-ft. above sea level. BPET-890105KE.

Transmitter: Rib Mountain, 4-mi. SW of Wausau.

Satellite Earth Station: Andrew, 11-meter C-band; Collins receivers.

Ownership: State of Wisconsin.

Began Operation: October 25, 1975.

Represented (legal): Dow, Lohnes & Albertson.

Represented (engineering): Evans Associates.

Personnel: See WPNE, Green Bay.

WYOMING

KCWC-TV

Lander-Riverton
Ch. 4

Licensee: Central Wyoming College, Communications Complex, 2660 Peck Ave., Riverton, WY 82501.

Studio: Central Wyoming College, Communications Complex, Riverton, WY 82501.

Telephone: 307-856-9291. **Fax:** 307-856-9291.

Technical Facilities: Channel No. 4 (66-72 MHz). Authorized power: 100-kw visual, 10-kw aural. Antenna: 1515-ft. above av. terrain, 287-ft. above ground, 9172-ft. above sea level.

Latitude	42°	34'	59"
Longitude	108°	42'	36"

Transmitter: 1.5-mi. due N of Hwy. 28 on Limestone Mountain, Atlantic City.

Satellite Earth Station: Dalsat, 7-meter C-band; Scientific-Atlanta receivers.

Ownership: Central Wyoming College, Dr. Joanne McFarland, acting pres.

Began Operation: May 10, 1983.

Represented (legal): Fletcher, Heald & Hildreth.

Represented (engineering): Robert A. Jones.

Personnel:

GREGORY RAY, general manager.
ROGER HICKS, chief engineer.
RUBY CALVERT, program director.
SHIRLEY WALTON, business manager.

GUAM

KGTF

Agana
Ch. 12

Licensee: Guam Educational Telecommunications Corp., Box 21449, Agana, GU 96921.

Studio: Mangilao Municipality.

Mailing Address: Box 21449, Agana, GU 96921.

Telephones: 671-734-2207; 671-734-3476. **Fax:** 671-734-5483.

Technical Facilities: Channel No. 12 (204-210 MHz). Authorized power: 27.6-kw visual, 5.5-kw aural. Antenna: 199-ft. above av. terrain, 187-ft. above ground, 467-ft. above sea level.

Latitude	13°	26'	13"
Longitude	144°	48'	17"

Transmitter: Mangilao.

Ownership: Guam Educational Telecommunications Corp.

Began Operation: October 30, 1970.

Represented (legal): Cohn & Marks.

Personnel:

JOSEPH E. TIGHE, chief executive officer & general manager.
OORIS T. GALLO, television program coordinator.
MESSENGER DIAZ, television engineer.
HOWARD E. DAVIS, operations manager.
BENNY T. FLORES, development director.

PUERTO RICO

WELU

Aguadilla
Ch. 32

Licensee: Consumer Educational Research & Development Center, 1386 N. Reagan St., San Benito, TX 78586.

Studio: Rd. 411, Atalaya Park, Aguadilla, PR.

Telephone: 809-724-5311.

Technical Facilities: Channel No. 32 (578-584 MHz). Authorized power: 9.33-kw max. visual, 0.93-kw max. aural. Antenna: 950-ft. above av. terrain, 55-ft. above ground, 1177-ft. above sea level.

Latitude	18°	18'	46"
Longitude	67°	11'	09"

Transmitter: 0.5-mi. off Rd. 411, Atalaya Peak.

Ownership: Israel Rodriguez Evangelistic Assn. Inc. Non-profit corp. Israel Rodriguez, pres.; Dan Rodriguez, treas.; Noemi Rodriguez, dir.

Began Operation: June 1, 1987.

Represented (engineering): Agape TV Media (San Benito, TX).

WUJA

Caguas
Ch. 58

Licensee: Faith That Pleases God Church Corp., 1386 N. Reagan St., San Benito, TX 78586.

Studio: Box 6556, Caguas, PR 00626.

Telephone: 809-723-5658.

Technical Facilities: Channel No. 58 (734-740 MHz). Authorized power: 55-kw max. visual, 5.5-kw max. aural. Antenna: 1078-ft. above av. terrain, 110-ft. above ground, 1782-ft. above sea level.

Latitude	18°	16'	40"
Longitude	66°	06'	38"

Holds CP for change to 98.8-kw max. visual, 9.88-kw max. aural. BPET-870414K1.

Transmitter: NW of city of Caguas on Rd. 173.

Ownership: The Faith That Pleases God Church Inc. Non-profit corp.

Began Operation: October 27, 1985.

Public/ETV Stations—Puerto Rico

Represented (engineering): Agape TV Media (San Benito, TX).

Personnel:

RODOLFO FONT, general manager.

WMTJ

Fajardo

Ch. 40

Licensee: Ana G. Mendez Educational Foundation, Box 21345, Rio Piedras, PR 00928.

Studio: Box 21345, Rio Piedras, PR 00928.

Telephones: 809-766-2600; 809-766-2604. **Telex:** 3450559.

Fax: 809-250-8546.

Technical Facilities: Channel No. 40 (626-632 MHz). Authorized power: 209-kw max. visual, 8.91-kw max. aural. Antenna: 2750-ft. above av. terrain, 205-ft. above ground, 3434-ft. above sea level.

Latitude	18°	16'	34''
Longitude	66°	05'	39''

Transmitter: 500-yds. W of El Yunque Peak, Rio Grande.

Satellite Earth Station: Vertex, 13-meter C-band; Harris receivers.

News Service: UPI.

Ownership: Ana G. Mendez Educational Foundation. Non-profit corp. Dr. Emilio Torres Reyes, chmn.; Jose Mendez, pres.; Luis Perez, v.p.; Ana I. Noriega, v.p.; Luis Davila Colon, counsel; Ana Hernandez, internal auditor.

Began Operation: February 1, 1985.

Represented (legal): Dow, Lohnes & Albertson.

Represented (engineering): John F. X. Browne & Associates, P.C.

Personnel:

JOSE ECHEGARAY, general manager.
 ARIEL DIAZ, chief engineer.
 JOSE TORRES, news producer.
 FELIX VEGA, program director.
 ARNALDO HERNANDEZ, promotion director.
 CARMEN PUJOLS, business manager.
 EDNA SCHMIDT, marketing director.
 ADALBERTO MORALES, production manager.

WIPM-TV

Mayaguez

Ch. 3

Licensee: Puerto Rico Public Bcstg. Corp., Hatos Ave., Hato Rey, PR 00919.

Studio: Post St., 502-S, Mayaguez, PR 00709.

Telephone: 809-834-0164.

Technical Facilities: Channel No. 3 (60-66 MHz). Authorized power: 72.4-kw visual, 7.24-kw aural. Antenna: 2274-ft. above av. terrain, 383-ft. above ground, 3335-ft. above sea level.

Latitude	18°	09'	00''
Longitude	66°	59'	00''

Transmitter: Hwy. 120, 2.2-mi. S of Maricao, PR.

News Services: AP, UPI.

Ownership: Commonwealth of Puerto Rico.

Began Operation: March 19, 1961.

Represented (legal): Covington & Burling.

Personnel: See also WIPR-TV, Ch. 6, San Juan.
 ELIEZER CARO MARTINEZ, director, WIPM-TV.

A-1340

WQTO

Ponce

Ch. 26

Licensee: Ana G. Mendez Educational Foundation, Box 21345, Rio Piedras, PR 00928.

Studio: RD 176, Km 0.3, Rio Piedras, PR 00928.

Telephone: 809-766-2600. **Telex:** 3450559. **Fax:** 809-250-8546.

Technical Facilities: Channel No. 26 (542-548 MHz). Authorized power: 437-kw max. visual, 38-kw max. aural. Antenna: 991-ft. above av. terrain, 213-ft. above ground, 2247-ft. above sea level.

Latitude	18°	04'	50''
Longitude	66°	44'	54''

Transmitter: 2.3-mi. NW of Penuelas.

Satellite Earth Station: Vertex, 13-meter C-band; Harris receivers.

News Service: UPI.

Ownership: Non-profit corp. See WMTJ, Fajardo, PR.

Began Operation: November 26, 1986.

Represented (legal): Dow, Lohnes & Albertson.

Represented (engineering): John F. X. Browne & Associates, P.C.

Personnel: See WMTJ, Fajardo, PR.

WIPR-TV

San Juan

Ch. 6

Licensee: Puerto Rico Public Bcstg. Corp., Hatos Ave., Hato Rey, PR 00919.

Studio: Hatos Ave., Hato Rey, PR 00919.

Telephone: 809-764-2036.

Technical Facilities: Channel No. 6 (82-88 MHz). Authorized power: 53.7-kw visual, 5.37-kw aural. Antenna: 2865-ft. above av. terrain, 1089-ft. above ground, 4044-ft. above sea level.

Latitude	18°	06'	42''
Longitude	66°	03'	05''

Holds CP for change to 59.4-kw max. visual, 2707-ft. above av. terrain, 889-ft. above ground, 3845-ft. above sea level. BMPET-890227KE.

Transmitter: Cerro La Santa, 21-mi. S of San Juan.

Multichannel TV Sound: Stereo and separate audio program.

Satellite Earth Stations: Transmit/receive Collins, 10-meter; Collins, Rockwell receivers.

AM Affiliate: WIPR, 10-kw, 940 kHz.

FM Affiliate: WIPR-FM, 135-kw, 91.3 MHz (No. 217), 2865-ft.

News Services: AP, UPI.

Ownership: Commonwealth of Puerto Rico.

Began Operation: January 6, 1958.

Represented (legal): Covington & Burling.

Personnel:
 AGUSTIN MERCADO ROSA, general manager.
 SAMUEL SANTIAGO, administrative officer.

VIRGIN ISLANDS

WTJX-TV

Charlotte Amalie

Ch. 12

Licensee: Virgin Islands Public Television System, Box 7879, St. Thomas, VI 00801.

Studio: Barbel Plaza, Charlotte Amalie, St. Thomas, VI.

Telephone: 809-774-6255.

Technical Facilities: Channel No. 12 (204-210 MHz). Authorized power: 29-kw visual, 2.9-kw aural. Antenna: 1476-ft. above av. terrain, 111-ft. above ground, 1585-ft. above sea level.

Latitude	18°	21'	26''
Longitude	64°	56'	50''

Transmitter: Signal Hill, 1.3-mi. NW of Charlotte Amalie.

Satellite Earth Station: Collins, 10-meter; Collins, Rockwell receivers.

WIPR-TV is a market leader with



6939 Power Inn Road
Sacramento, CA 95828
916-383-1177

See our ad on Page C-115

Ownership: Government of the U.S. Virgin Islands. Board of Directors: Patrick N. Williams, chmn.; Priscilla Stridiron, treas.

Began Operation: August 29, 1972.

Represented (legal): Schwartz, Woods & Miller.

Represented (engineering): Kessler & Gehman Associates.

Personnel:

CALVIN F. BASTIAN, general manager.
MARGE BEIMER, editor & public information director.
WILLIAM ARNET, production & operations supervisor.
HELEN S. GABRIEL, business manager.
RON TRAINA, chief engineer.

Construction Permits

With Probable Starting Dates as Reported by Principals

Symbol (#) indicates station was in operation but has reverted to CP status; for additional data, see FCC file. FCC's File No. given where available; for further details, consult file in FCC Reference Room. Dagger (†) indicates non-commercial station.

NOTE: This listing can be kept up-to-date and corrected with the weekly TV Action Update published by Warren Publishing, Inc., reporting all current FCC grants, applications, changes, etc.

Alabama

Gulf Shores (Ch. 55)—WHW. Grantee: WHS Unlimited, Box 193, Gulf Shores, AL 36542. Phone: 205-968-6240. Technical Facilities: Channel No. 55 (716-722 MHz). Authorized power: 5000-kw max. visual, 500-kw max. aural. Antenna: 487-ft. above av. terrain, 473-ft. above ground, 539-ft. above sea level. Latitude 30° 23' 17", Longitude 87° 40' 45". Transmitter: Approx. 1.3-mi. SE of Foley, approx. 0.25-mi. E of Hwy. 59. Ownership: Monty H. McVicker, H. C. Pierce, Noel Ed Hand, George W. Jones III, Tedd Sartin, Billy R. Clark, George W. Duke III, William G. Noland, William E. Callender, Clyde G. Lipscomb, Walter E. Stewart, 9.09% each. Represented (engineering): Omni Communications Inc. Mobile, AL-Pensacola, FL ADI. BPCT-840702KE. Grant Date: September 17, 1985. Starting Date: January 1, 1990.

Mobile (Ch. 61)—WMAI. Grantee: Mobile TV 61 Inc., 406 3rd Ave. N, Columbus, MS 39701. Phone: 601-327-0903. Technical Facilities: Channel No. 61 (752-758 MHz). Authorized power: 5000-kw max. visual, 500-kw max. aural. Antenna: 2000-ft. above av. terrain, 1915-ft. above ground, 2128-ft. above sea level. Latitude 30° 43' 18", Longitude 87° 48' 18". Transmitter: Off Hwy. 31, between Fort Spanish & Stapleton. Ownership: Wilbur O. Colom, pres.-secy.-treas., 45%; Congress St. Properties Inc., 45%; Douglas M. Wicks, v.p., 5%; Les Range, 5%. Congress St. Properties Inc. ownership: Leland T. Speed, pres.; James N. C. Moffett, v.p.-secy.; Earl Martin Jr., v.p.; David H. Hoster II, v.p.; Robert M. Welsh, v.p.; N. Keith McKey, asst. secy.-treas. Colom has interest in permittee of WZIX(FM), Artesia, MS & applicants for new FMs in Oxford, MS & San Diego, CA. Congress St. Properties Inc. principals have interest in permittees of WDCT, Albany, GA; Ch. 16, Lubbock, TX; applications for Ch. 54, Omaha, NE; Ch. 53, Tulsa, OK. Represented (engineering): Sisk Engineering Inc. Mobile, AL-Pensacola, FL ADI. BPCT-840530KI. Grant Date: November 29, 1985. Starting Date: January 1, 1990.

†**Montgomery (Ch. 63 ETV)**—WTSU-TV. Grantee: The Troy State University System, University Ave., Troy, AL 36081-0001. Phone: 205-566-3000. Technical Facilities: Channel No. 63 (784-770 MHz). Authorized power: 200-kw max. visual. Antenna: 373-ft. above av. terrain, 360-ft. above ground, 566-ft. above sea level. Latitude 32° 20' 06", Longitude 86° 17' 16". Transmitter: 1369 Adrian Lane, Montgomery. Requests modification of CP for change to 2417-kw max. visual, 704-ft. above av. terrain, 476-ft. above ground, 871-ft. above sea level, lat. 32° 17' 24", long. 86° 36' 40", transmitter to W side of State Rte. 97, 1.6-mi. N of intersection with U.S. Rte. 80. Ownership: The Troy State University System, non-profit corp. Principals: Wallace D. Malone Jr., Harold R. Collins & R. Douglas Hawkins, dirs. Represented (legal): Gardner, Carlton & Douglas. Represented (engineering): Dwight M. Cleveland. BPET-870716KF. Grant Date: November 16, 1987. Starting Date: Unreported.

Ozark (Ch. 34)—WSDW. Grantee: Samuel Durwood Judah Sr., 823 E. Andrews, Ozark, AL 36360. Phone: 205-774-7177. Technical Facilities: Channel No. 34 (590-596 MHz). Authorized power: 500-kw max. visual. Antenna: 1000-ft. above av. terrain, 899-ft. above ground, 1299-ft. above sea level. Latitude 31° 24' 41", Longitude 85° 57' 32". Transmitter: 1-mi. N of Richburg in Coffee County. Ownership: Samuel D. Judah Sr., 100%. Represented (engineering): Lohnes & Culver. Dothan ADI. BPCT-870610KP. Grant Date: November 10, 1987. Starting Date: December 1, 1989.

Troy (Ch. 67)—WRJM-TV. Grantee: Shelley Bcstg. Co., Drawer 1189, Ozark, AL 36361. Phone: 205-774-9323. Technical Facilities: Channel No. 67 (788-794 MHz). Authorized power: 4680-kw max. visual, 464.10-kw max. aural. Antenna: 1930-ft. above av. terrain, 1840-ft. above ground, 2356-ft. above sea level. Latitude 31° 58' 32", Longitude 86° 09' 46". Transmitter: 10 E. Delano St., SE of Grady. Ownership: H. Jack Mizell, pres., 100%. Represented (legal): Borsari & Kump. Represented (engineering): Lohnes & Culver. Montgomery-Selma ADI. BPCT-850522KH. Grant Date: May 20, 1986. Starting Date: December 1, 1989.

Alaska

Anchorage (Ch. 33)—KDMD. Grantee: Echonet Corp., Box 255, Evergreen, CO 80439. Studio: 3935 Reka Dr., Anchorage, AK 99508. Phones: 303-526-1039; 907-278-3322 (studio). Technical Facilities: Channel No. 33 (584-590 MHz). Authorized power: 5000-kw max. visual, 500-kw max. aural. Antenna: 98-ft. above av. terrain, 528-ft. above ground, 1594-ft. above sea level. Latitude 61° 09' 57", Longitude 149° 41' 02". Transmitter: NE 1/2 of section 6, Twp. 12 N, range 2 W, Anchorage. Ownership: Charles Ergen, pres., 40%; David M. Drucker, v.p., 20%; Candy M. Ergen, secy.-treas., 40%. Echonet has interest in KUBD(TV), Denver, CO; is permittee of Ch. 20 Billings, MT; applicant for new FMs in Odessa, TX; Jackson, WY. Represented (legal): Cole, Raywid & Braverman. Personnel: David Drucker, general manager; Steve Gaasch, station manager; Frank Mengle, chief engineer. BPCT-870331LA. Grant Date: December 21, 1988. Starting Date: September 15, 1989.

A-1342

Anchorage (Ch. 5)—KYES. Grantee: Fireweed Television, Box 24-0467, Anchorage, AK 99524. Phone: 907-345-2630. Technical Facilities: Channel No. 5 (76-82 MHz). Authorized power: 5.9-kw visual. Antenna: 820-ft. above av. terrain, 59-ft. above ground, 577-ft. above sea level. Latitude 61° 20' 10", Longitude 149° 30' 50". Transmitter: 1.6-mi. WNW of Eagle River off Skyline Dr. Multichannel TV Sound: Planned. Ownership: William Hately, gen. partner, 75%; Carol Schatz, gen. partner, 25%. Personnel: Carol Schatz, general manager; Jeremy Lansman, engineering director. BPCT-850710KE. Grant Date: January 21, 1986. Starting Date: November 1, 1989.

Arizona

Douglas (Ch. 3)—KGCC. Grantee: Garcia Communications, 367 Macy St., San Bernardino, CA 92410. Phone: 714-889-1836. Technical Facilities: Channel No. 3 (60-66 MHz). Authorized power: 1.80-kw visual, 0.18-kw aural. Antenna: 178-ft. above av. terrain, 180-ft. above ground, 4245-ft. above sea level. Latitude 31° 22' 08", Longitude 109° 31' 45". Transmitter: KKRK(FM) transmitter site, Douglas. Ownership: Marta G. Garcia, gen. partner, 33.3%; Edward Powley, Ltd. partner, 66.6%. Garcia Communications has interest in permittee of Ch. 67, Morehead, KY. Tucson ADI. BPCT-870331QF. Grant Date: December 3, 1987. Starting Date: December 3, 1989.

Flagstaff (Ch. 4)—Grantee: WTVW Inc., Box 3434, Fort Pierce, FL 33454. Phone: 305-464-3434. Technical Facilities: Channel No. 4 (66-72 MHz). Authorized power: 100-kw visual. Antenna: 377-ft. above av. terrain, 351-ft. above ground, 7365-ft. above sea level. Latitude 35° 04' 24" Longitude 111° 34' 06". Transmitter: 9.7-mi. SSE of Flagstaff. Ownership: Frank K. Spain, pres., 35%; Margaret H. Spain, 35%; Letha M. Spain, 20%; Perrin Purvis, v.p., 10%. WTVW Inc. Stations: WTVV(TV), Tupelo, MS; WTVX(TV), Fort Pierce-Vero Beach, FL. Represented (legal): Haley, Bader & Potts. Flagstaff ADI. BPCT-870821KG. Grant Date: September 14, 1988. Starting Date: Unreported.

Flagstaff (Ch. 9)—Grantee: G & D Communications Inc., Suite 550, 1627 Eye St., Washington, DC 20006. Phone: 202-223-3366. Technical Facilities: Channel No. 9 (186-192 MHz). Authorized power: 1-kw visual, 0.1-kw aural. Antenna: 1857-ft. above av. terrain, 54-ft. above ground, 9234-ft. above sea level. Latitude 32° 14' 40", Longitude 111° 36' 16". Transmitter: TV Hill, Elden Mountain. Ownership: Jordan H. Goldman, pres., 47.5%; Ronald I. Dozoretz, v.p., 47.5%; Nancy Cherry, treas.-asst. secy., 5%. GDCl is permittee of Ch. 36 Paris, TX & Ch. 20 Enid, OK. Represented (legal): McFadden, Evans & Sill. Represented (engineering): Communications Engineering Services. Flagstaff ADI. BPCT-870224KE. Grant Date: December 1, 1988. Starting Date: Unreported.

Flagstaff (Ch. 13)—KKTm. Grantee: Dr. Michael C. Gelfand, 4905 Del Ray Ave., Bethesda, MD 20814. Phone: 301-652-2552. Technical Facilities: Channel No. 13 (210-216 MHz). Authorized power: 290-kw visual, 29-kw aural. Antenna: 1555-ft. above av. terrain, 240-ft. above ground, 8698-ft. above sea level. Latitude 34° 58' 05", Longitude 111° 30' 29". Transmitter: 3.5-mi. NW of Mormon Lake. Ownership: Dr. Michael Gelfand. Represented (engineering): Kessler & Gehman Associates Inc. Flagstaff ADI. BPCT-831110KE. Grant Date: October 25, 1984. Starting Date: November 1, 1989.

Arkansas

Little Rock (Ch. 42)—Grantee: Leininger-Geddes Partnership, 203 W. 13th St., Little Rock, AR 72202. 5000-kw max. visual, 1000-kw max. aural. Antenna: 765-ft. above av. terrain, 724-ft. above ground, 1024-ft. above sea level. Latitude 34° 52' 28" Longitude 92° 00' 35". Transmitter: 4.5-mi. W of Jacksonville. Ownership: Dale Leininger, gen. partner, 51%; Darrell Geddes, gen. partner, 49%. Represented (engineering): Charles J. Thompson. Little Rock ADI. BPCT-850607KO. Grant Date: July 7, 1987. Starting Date: Unreported.

California

Big Bear Lake (Ch. 59)—KBBL. Grantee: Rikids Bcstg. Co. L.P., 663 Maulhardt Ave., Oxnard, CA 93030. Phone: 805-988-0063; 805-983-6363. Technical Facilities: Channel No. 59 (740-746 MHz). Authorized power: 5000-kw max. visual, 500-kw max. aural. Antenna: 2000-ft. above av. terrain, 467-ft. above ground, 9267-ft. above sea level. Latitude 34° 12' 36", Longitude 116° 51' 00". Transmitter: Approx. 5.5-mi. SE of Big Bear Lake on Sugarlump Mountain. Requests modification of CP for change to 1829-kw max. visual, 3609-ft. above av. terrain, 151-ft. above ground, 9190-ft. above sea level, lat. 34° 03' 46", long. 116° 53' 34", transmitter to Reynolds Ridge, Little San Geronio Peak, 7.8-mi. NE of Yucaipa. Ownership: See KADY-TV, Oxnard, CA. Represented (engineering): Lawrence Behr & Associates Inc. Personnel: Roger M. Terneuzen, station manager. Los Angeles ADI. BPCT-841010KM. Grant Date: July 2, 1985. Starting Date: November 1, 1989.

TV & Cable Factbook No. 581342

Clovis (Ch. 43)—Grantee: San Joaquin TV Improvement Corp., 14830 Valley View Ave., La Mirada, CA 90638. Phone: 714-522-8924. Technical Facilities: Channel No. 43 (644-650 MHz). Authorized power: 1057-kw max. visual, 106-kw max. aural. Antenna: 2145-ft. above av. terrain, 150-ft. above ground, 3510-ft. above sea level. Latitude 36° 44' 45", Longitude 119° 16' 52". Transmitter: Near peak of Bear Mountain, 1-mi. N of Hwy. 180, Fresno County. Ownership: Arnold Applebaum, 69%; Ysidro R. Macias, 6%; Alicia Maldonado, 6%; Al Reyes, 6%; Television Center Inc., 5%; Fernando Aguirre, 2%. Television Center is a communications consulting firm. Represented (legal): Michael Couzens. Represented (engineering): Lohnes & Culver. Fresno-Visalia ADI. BPCT-820510KI. Grant Date: April 5, 1988. Starting Date: Unreported.

Coalinga (Ch. 27 ETV)—KWEW. Grantee: Western Educational Coalition, 522 W. Washington, Coalinga, CA 93210. Phone: 209-298-5828. Technical Facilities: Channel No. 27 (548-554 MHz). Authorized power: 3890-kw max. visual, 389-kw max. aural. Antenna: 2330-ft. above av. terrain, 168-ft. above ground, 3808-ft. above sea level. Latitude 36° 18' 17", Longitude 120° 24' 08". Transmitter: Atop Black Mountain, Coalinga. Ownership: Western Educational Coalition, non-profit corp. Officers: Ronald Haus, pres.; Theodore Terry, v.p.; Aaron Wilson; Stuart R. Chandler; Constance Haus; Esdras B. Vettancourt. Represented (legal): McCabe & Allen. Represented (engineering): du Treil, Lundin & Rackley. BPET-850919KU. Grant Date: February 27, 1986. Starting Date: April 1, 1990.

Eureka (Ch. 29)—Grantee: James & Sharon Deon Sepulveda, 508 El Vista Ave., Modesto, CA 95354 1827. Phone: 209-529-8176. 1451.4000-kw max. visual, 145-kw max. aural. Antenna: 1678-ft. above av. terrain, 274-ft. above ground, 2952-ft. above sea level. Latitude 40° 43' 36", Longitude 123° 58' 18". Transmitter: Antenna farm on Barry Ridge, 11-mi. SE of Eureka, approx. 1-mi. W of Kneeland. Ownership: James Sepulveda & Sharon D. Sepulveda, 100%, jointly. Represented (engineering): Cecil Lynch. ADI: Eureka. BPCT-850814KF. Grant Date: February 15, 1988.

Fort Bragg (Ch. 8)—KFVU. Grantee: California-Oregon Bcstg. Inc., 755 Auditorium Dr., Redding, CA 96001. Technical Facilities: Channel No. 8 (180-186 MHz). Authorized power: 225-kw visual. Antenna: 2448-ft. above av. terrain, 148-ft. above ground, 4357-ft. above sea level. Latitude 39° 41' 38", Longitude 123° 34' 43". Transmitter: Cahto Peak, 3-mi. NE of Branscomb. Ownership: California-Oregon Broadcasting Inc., 100%. For ownership and other interests, see Group Ownership of TV Stations. Represented (sales): Blair Television; Art Moore Inc. Represented (legal): Reed, Smith, Shaw & McClay. Represented (engineering): Lohnes & Culver. Personnel: Richard Green, general manager; Bill Hall, general sales manager; Dave Smith, local sales manager; Doug Bush, chief engineer; Cal Hunter, news director; Doreeta Domke, program director; Linda Arcuri, promotion director. San Francisco ADI. BPCT-851018KP. Grant Date: August 19, 1986. Starting Date: September 1, 1989.

Merced (Ch. 51)—Grantee: Wade Axell, Box 2269, Fort Bragg, CA 95437. Phone: 707-964-5729. Technical Facilities: Channel No. 51 (692-698 MHz). Authorized power: 15.85-kw max. visual, 3.40-kw max. aural. Antenna: 268-ft. above av. terrain, 293-ft. above ground, 485-ft. above sea level. Latitude 37° 15' 11", Longitude 120° 22' 57". Transmitter: Mariposa Way, 1.5-mi. E of Hwy. 99. Ownership: Wade Axell, 100%. Axell has interest in license of KSAV(FM) Fort Bragg, CA. Fresno-Visalia ADI. BPCT-870327KK. Grant Date: December 21, 1988. Starting Date: Unreported.

Novato (Ch. 68)—Grantee: North Bay Television Inc., 90 Jackson Dr., Novato, CA 94947. Phone: 415-892-8808. Technical Facilities: Channel No. 68 (794-800 MHz). Authorized power: 5000-kw max. visual. Antenna: 435-ft. above av. terrain, 480-ft. above ground, 640-ft. above sea level. Latitude 38° 06' 49", Longitude 122° 30' 48". Transmitter: N side of Crest Rd., 0.45-mi. E of intersection with School Rd. Ownership: Tak Sun Cheung, pres.; Dennis De Souza, v.p.; Maria Neff, secy.-treas.; Anthony R. DiGiovanni, 50%; Thomas R. Boles, 50%. Represented (legal): Seymour M. Chase. Represented (engineering): du Treil, Lundin & Rackley. San Francisco ADI. BPCT-850725LC. Grant Date: November 28, 1988. Starting Date: Unreported.

Paradise (Ch. 46)—KBCP. Grantee: Sainte Ltd., Box 4159, Modesto, CA 95352-4159. Phone: 209-523-0777. Fax: 209-523-0898. Technical Facilities: Channel No. 46 (662-668 MHz). Authorized power: 2520-kw max. visual, 252-kw max. aural. Antenna: 1440-ft. above av. terrain, 374-ft. above ground, 3914-ft. above sea level. Latitude 39° 57' 45", Longitude 121° 42' 40". Transmitter: W side of Cohasset Rd., 1.1-mi. NE of junction at Vilas Rd., 20-mi. NE of Chico, Butte County. Ownership: Sainte Limited, 100%. See Group Ownership of TV Stations. Represented (legal): Fletcher, Heald & Hildreth. Chico-Redding ADI. BNPCT-840627KE. Grant Date: September 4, 1985. Starting Date: Late 1989.

Porterville (Ch. 61)—KKAK. Grantee: Arthur C. Kralowec, 1077 W. Morton Ave., Porterville, CA 93257. Phone: 209-782-1552; 209-781-6100. Technical Facilities: Channel No. 61 (752-758 MHz). Authorized power: 5000-kw max. visual. Antenna: 1253-ft. above av. terrain, 105-ft. above ground, 3864-ft. above sea level. Latitude 36° 03' 29", Longitude 118° 47' 04". Transmitter: Atop Cow Mountain. Ownership: Arthur C. Kralowec, 100%. Represented (engineering): A. D. Ring & Associates, P.C. Fresno-Visalia ADI. BPCT-870526KK. Grant Date: May 25, 1988. Starting Date: July 1, 1990.

Rancho Palos Verdes (Ch. 44)—KRPA. Grantee: Rancho Palos Verdes Bcstrs. Inc., 3583 Veteran Ave., Los Angeles, CA 90034. Phone: 213-559-0207. Technical Facilities: Channel No. 44 (650-656 MHz). Authorized power: 5000-kw max. visual, 500-kw aural. Antenna: 1768-ft. above av. terrain, 172-ft. above ground, 2177-ft. above sea level. Latitude 33° 23' 13", Longitude 118° 24' 00". Transmitter: Black Jack Mountain, Avalon. Ownership: Terence E. Crosby, pres., 52%; Carlos Duhanet, v.p., 12%; Maria Duhanet, secy.-treas., 12%; Barbara Esensten, dir., 12%; Gwendolyn Tucker, dir., 12%; Richard Virtue, dir.; Dr. Paul Peppard; Robert Weilbaum. Change in ownership pends. Represented (legal): Mullin, Rhyne, Emmons & Topel, P.C. Represented (engineering): Charles I. Gallagher, P.E., Consulting Radio Engineers. Los Angeles ADI. BPCT-830325KG. Grant Date: July 22, 1985. Starting Date: Unreported.

Sacramento (Ch. 29)—KCMY. Grantee: Ponce-Nicasio Bcstg., a Ltd. Partnership, 1029 K St., Suite 23, Sacramento, CA 95814. Phone: 916-442-6414. Technical Facilities: Channel No. 29 (560-566 MHz). Authorized power: 5000-kw max. visual, 500-kw max. aural. Antenna: 1053-ft. above av. terrain, 410-ft. above ground, 2434-ft. above sea level. Latitude 38° 37' 49", Longitude 120° 51' 20". Transmitter: W of Hwy. 49, approx. 3.4-mi. S of El Dorado. Ownership: Ponce-Nicasio Bcstg. Inc., gen. partner, 52%; Channel 29 Television Inc., ltd. partner, 18%; Carmen Briggs, ltd. partner, 15.60%; Mary Ann Alonzo, ltd. partner, 7.20%; Yolanda Nava, ltd. partner, 7.20%. Ponce-Nicasio Bcstg. Inc. ownership: Carmen Briggs, pres., 70%; Mary Ann Alonzo, 15%; Yolanda Nava, 15%. Sacramento-Stockton ADI. BPCT-820824KN. Grant Date: June 11, 1984. Starting Date: November 1, 1989.

San Luis Obispo (Ch. 33)—Grantee: Community Media Corp., 484-1/2 Estero Ave., Morro Bay, CA 93442. Phone: 805-772-1451. Technical Facilities: Channel No. 33 (584-590 MHz). Authorized power: 100-kw max. visual. Antenna: 1482-ft. above av. terrain, 130-ft. above ground, 2590-ft. above sea level. Latitude 35° 21' 38", Longitude 120° 39' 18". Transmitter: 115-ft. NNW of KSBY-TV tower, approx. 5.5-mi. N of San Luis Obispo. Ownership: Alene R. Whitten, pres., 55%; Judith E. McCoy, v.p.-treas., 25%; Thurman V. White, secy., 20%. Represented (engineering): Communications Engineering Services. Santa Barbara-Santa Maria-San Luis Obispo ADI. BPCT-840202KI. Grant Date: March 14, 1988. Starting Date: Unreported.

Twentynine Palms (Ch. 31)—Grantee: Desert 31 Television Inc., No. 12, 270 Ohio St., Pasadena, CA 91106. Phone: 818-799-0040. Technical Facilities: Channel No. 31 (572-578 MHz). Authorized power: 15.85-kw max. visual. Antenna: 272-ft. above av. terrain, 609-ft. above ground, 2634-ft. above sea level. Latitude 34° 11' 34", Longitude 116° 06' 22". Transmitter: Valle Vista & Sunrise Rds. Ownership: Joseph Shackelford, pres.-secy.-treas., 100%. Represented (legal): Thomas L. Root, P.C. Los Angeles ADI. BPCT-870529KN. Starting Date: Unreported.

Ventura (Ch. 57)—KSTV-TV. Grantee: Costa de Oro Television Inc., 4628 Vanderbilt Court, Ventura, CA 93003. Technical Facilities: Channel No. 57 (728-734 MHz). Authorized power: 1120-kw max. visual. Antenna: 833-ft. above av. terrain, 118-ft. above ground, 1319-ft. above sea level. Latitude 34° 18' 10", Longitude 119° 13' 41". Transmitter: Willis Peak, 4.3-mi. ENE of Ventura. Ownership: Leopoldo Ramos, 25%; Gilbert A. Contreras, 8.33%; Salvador C. Contreras, 8.33%; James J. Granby, 8.33%; Rudolph S. Martinez, 8.33%; Ralph R. Ocampo, 8.33%; Walter F. Ulloa, 8.33%; Tila Estrada, 5%; Romualdo Ochoa, 5%; Leonard Ortiz, 5%; Lydia G. Thompson, 5%; remainder publicly held. Ulloa is buying 50% of KONG-TV, Everett, WA. Represented (legal): Mullin, Rhyne, Emmons & Topel, P.C. Represented (engineering): Andrus & Associates Inc. Los Angeles ADI. BPCT-850725. Grant Date: November 25, 1986. Starting Date: December 5, 1989.

Watsonville (Ch. 25 ETV)—KCAH. Grantee: California Community TV Network, 3700 E. 12th St., Dakland, CA 94601. Phone: 415-261-2323. Technical Facilities: Channel No. 25 (536-542 MHz). Authorized power: 52.8-kw max. visual. Antenna: 2198-ft. above av. terrain, 98-ft. above ground, 3176-ft. above sea level. Latitude 36° 45' 22", Longitude 121° 30' 05". Transmitter: Fremont Peak, Gabilan Range, 9-mi. NE of Salinas. Ownership: California Community Television Network, non-profit corp. Principals: Ariene Kimata, secy. & director of staff; Gary Kitahata, treas. & dir. Represented (legal): M. Fred Friedman. Represented (engineering): Broadcast Technical Services. BPET-830117KG. Grant Date: October 30, 1985. Starting Date: Late 1989.

Colorado

Boulder (Ch. 14)—KTVJ. Grantee: Boulder Telecasting Corp., 3505 N. Ashland Ave., Chicago, IL 60657. Phone: 312-975-0400. Fax: 312-975-6975. Technical Facilities: Channel No. 14 (470-476 MHz). Authorized power: 5000-kw max. visual, 500-kw max. aural. Antenna: 1372-ft. above av. terrain, 829-ft. above ground, 7968-ft. above sea level. Latitude 39° 43' 51", Longitude 105° 13' 56". Transmitter: Lookout Mountain Antenna Farm, near Golden. Ownership: Fred J. Eychaner, pres.-treas., 100%; Barbara Eychaner Richardson, v.p.; Glenda Manno, secy. F. J. Eychaner has interest in WPWR-TV, Gary, IN. Represented (legal): Fletcher, Heald & Hildreth. Represented (engineering): E. Harold Munn Jr. & Associates Inc. Personnel: Fred Eychaner, general manager; Brent Stephenson, chief engineer. Denver ADI. BPCT-790130KS. Grant Date: September 1, 1982. Starting Date: December 1, 1989.

Construction Permits—Colorado

Castle Rock (Ch. 53)—KWHB. Grantee: LeSea Bcstg. Corp., Box 12, South Bend, IN 46624. Phone: 219-291-8200. Technical Facilities: Channel No. 53 (704-710 MHz). Authorized power: 5000-kw max. visual. Antenna: 627-ft. above av. terrain, 322-ft. above ground, 6988-ft. above sea level. Latitude 39° 25' 58", Longitude 104° 39' 18". Transmitter: 2000-ft. E of Douglas-Elbert County Line & 600-ft. S of Hilltop Rd. Ownership: Le Sea Broadcasting Co., 100%. See Group Ownership of TV Stations. Represented (sales): Landin Media. Represented (legal): Heron, Burchette, Ruckert & Rothwell. Personnel: Peter Sumrall, general manager; Jim Shaffer, general sales manager; Doug Garlinger, chief engineer. Denver ADI. BPCT-850215KH. Grant Date: January 10, 1986. Starting Date: January 1, 1990.

Denver (Ch. 50)—Grantee: Lomas De Oro Bcstg. Corp., 3000 Chandler Blvd., Burbank, CA 91505. Phone: 818-848-3922. Technical Facilities: Channel No. 50 (686-692 MHz). Authorized power: 5000-kw max. visual, 500-kw max. aural. Antenna: 962-ft. above av. terrain, 190-ft. above ground, 7710-ft. above sea level. Latitude 39° 43' 47", Longitude 105° 14' 59". Transmitter: Colorow Hill, 2-mi. SW of Golden. Ownership: Theresa E. Romero, pres.-secy.-treas., 100%. Represented (legal): Paul, Hastings, Janofsky & Walker. Represented (engineering): Silliman & Silliman. Denver ADI. BPCT-860212KO. Grant Date: March 10, 1989. Starting Date: Unreported.

Longmont (Ch. 25)—Grantee: Longmont Channel 25 Inc., Box 984, Little Rock, AR 72203. Phone: 501-753-5338. Technical Facilities: Channel No. 25 (536-542 MHz). Authorized power: 5000-kw max. visual. Antenna: 1089-ft. above av. terrain, 1020-ft. above ground, 6076-ft. above sea level. Latitude 40° 05' 48", Longitude 104° 53' 59". Transmitter: 2-mi. WSW of Frederick city center. Ownership: Jimmy C. Cowsert, gen. partner, 50%; George S. Flinn Jr., gen. partner, 50%. Represented (legal): Southmayd, Powell & Taylor. Represented (engineering): Arthur K. Peters Consulting Engineers. Denver ADI. BPCT-870529KM. Grant Date: August 12, 1986. Starting Date: Unreported.

Pueblo (Ch. 32)—KPCS. Grantee: tvUSA/Pueblo Ltd., 790 Madison Ave., New York, NY 10021. Phone: 202-861-7800. Technical Facilities: Channel No. 32 (578-584 MHz). Authorized power: 3720-kw max. & 295-kw horizontal visual, 75.90-kw max. & 29.50-kw horizontal aural. Antenna: 2297-ft. above av. terrain, 253-ft. above ground, 9540-ft. above sea level. Latitude 38° 44' 42", Longitude 104° 51' 39". Transmitter: Cheyenne Mountain, 6.4-mi. SSW of Colorado Springs. Ownership: Pueblo Television Corp., gen. partner, 24%; Natalie Hanna, ltd. partner, 76%. Pueblo Television Corp. ownership: Edward B. Hanna, pres.-treas., 1%; Gene A. Davis, v.p., 37.5%; Marcia Hanna, secy., 61.5%. Represented (legal): Wilner & Scheiner. Represented (engineering): Jules Cohen & Associates Inc. Colorado Springs-Pueblo ADI. BPCT-811124KE. Grant Date: June 2, 1986. Starting Date: Unreported.

Connecticut

New Haven (Ch. 59)—WTVU. Grantee: K-W TV Inc., 4930 W. Oakton St., Skokie, IL 60077. Phone: 312-982-9600. Technical Facilities: Channel No. 59 (740-746 MHz). Authorized power: 2588-kw visual, 259-kw aural. Antenna: 1309-ft. above av. terrain, 1104-ft. above ground, 1549-ft. above sea level. Latitude 41° 22' 12", Longitude 72° 45' 12". Transmitter: Sea Hill Rd., approx. 1.2-mi. N of Beach St., North Branford. Requests modification of CP for change to 5010-kw max. visual, 1207-ft. above av. terrain, 538-ft. above ground, 1529-ft. above sea level, lat. 41° 33' 47", long. 72° 50' 37", transmitter to West Peak near West Peak Park, Hanging Mills, Meriden. Ownership: Bernard Katz, chmn., 17.33%; David H. Katz, pres., 17.33%; Steven Friedheim, 13.33%; Frank H. Morelli, v.p.; Jerry Weiss, v.p.-secy.; Benjamin Weiss, v.p.-treas., 30.66%; Barbara A. Morelli, 17.33%; Helen W. Mimms, 2%; Robert Weiss, 2%. Represented (legal): Leventhal, Senter & Lerman. Hartford-New Haven ADI. BPCT-456. Grant Date: June 24, 1953. Starting Date: February 1, 1990.

Florida

Boca Raton (Ch. 63 ETV)—WPPB-TV. Grantee: Palmetto Bcstrs. Assoc. for Communities Inc., 1101 S. Olive Ave., West Palm Beach, FL 33401. Phone: 407-650-7700. Technical Facilities: Channel No. 63 (764-770 MHz). Authorized power: 3176-kw max. visual. Antenna: 1017-ft. above av. terrain, 1014-ft. above ground, 1024-ft. above sea level. Latitude 25° 59' 34", Longitude 80° 10' 27". Transmitter: SE corner of S. 33rd Ave. & Pembroke, Pembroke Park. Ownership: Palmetto Bcstrs. Associated, non-profit corp. Principals: Claude H. Rhea, pres.; Gordon Gray, v.p.; Eugene Keebler, secy.; James Watson, treas.; Norma Ray, asst. secy. PBA is permittee of WFET, Fort Pierce; Ch. 59, Jacksonville; WETV, Key West & WLCB-TV Leesburg, FL. Rhea, Keebler & Watson have interest in permittees of WIEB Islamorada & WKEB Marathon, FL. Represented (legal): May & Dunne, Chartered. Represented (engineering): John F. X. Browne & Associates P.C. BPET-840103KH. Grant Date: June 10, 1986. Starting Date: December 1, 1989.

Bunnell (Ch. 58)—Grantee: Bunnell Communications Inc., Box 32, Rte. 2, Groveland, FL 32736. Phone: 904-429-2246. Technical Facilities: Channel No. 58 (734-740 MHz). Authorized power: 4624-kw max. visual, 462-kw max. aural. Antenna: 1613-ft. above av. terrain, 1621-ft. above ground, 1631-ft. above sea level. Latitude 29° 26' 56", Longitude 81° 17' 59". Transmitter: Black Point Rd., Lots 10 & 12, Sect. 20, Twp. 12, Range 30, Bunnell. Ownership: Arthur T. Lowery, pres.-treas., 51%; James W. Allen, v.p.-secy.; John C. Allen, 24.5%; Edward L. Mickler, 24.5%. Represented (legal): Mullin, Rhyne, Emmons & Topel, P.C. Orlando-Daytona Beach-Melbourne ADI. BPCT-860422KK. Grant Date: November 2, 1987. Starting Date: Unreported.

Destin (Ch. 64)—WTNK. Grantee: Emerald Coast Bcstg., Suite 102, 884 Hwy. 98 E, Destin, FL 32541. Phone: 904-837-0555. Technical Facilities: Channel No. 64 (770-776 MHz). Authorized power: 2750-kw max. visual. Antenna: 426-ft. above av. terrain, 420-ft. above ground, 472-ft. above sea level. Latitude 30° 30' 51", Longitude 86° 13' 12". Transmitter: 1.25-mi. WNW of Portland, 1.06-mi. NW of Rte. 20. Ownership: James Harvey Tipler, gen. partner, 50%; Bruce Kuerten, gen. partner, 50%. Represented (legal): Keck, Mahin & Cate. Represented (engineering): Lohnes & Culver. Mobile, AL-Pensacola, FL ADI. BPCT-870610KQ. Grant Date: May 2, 1986. Starting Date: Unreported.

Fort Pierce (Ch. 21 ETV)—WFET. Grantee: Palmetto Bcstrs. Associated, 1101 S. Olive St., West Palm Beach, FL 33401. Phone: 407-650-7700. Technical Facilities: Channel No. 21 (512-518 MHz). Authorized power: 3097-kw max. visual. Antenna: 483-ft. above av. terrain, 470-ft. above ground, 489-ft. above sea level. Latitude 27° 26' 05" Longitude 80° 21' 24". Transmitter: S. 37th St. N., Whiteway Dairy Rd., St. Lucie-Fort Pierce. Ownership: Palmetto Bcstrs. Associated. Principals: Dr. Claude H. Rhea Jr., pres.; Gordon Gray, v.p.; Dr. Eugene M. Keebler, secy.; James Watson, treas.; Norma Ray, asst. secy. PBA is permittee of WPPB-TV, Boca Raton; Ch. 59, Jacksonville; WETV, Key West & WLCB-TV Leesburg, FL. Rhea, Keebler & Watson have interest in permittees of WIEB Islamorada & WKEB Marathon, FL. Represented (legal): May & Dunne, Chartered. Represented (engineering): John F. X. Browne & Associates P.C. BPET-840606KF. Grant Date: January 8, 1986. Starting Date: December 1, 1989.

Fort Walton Beach (Ch. 58)—Grantee: Clement S. Ross, 326 Spring Dr., Yalaha, FL 32797. Phone: 904-324-3696. Technical Facilities: Channel No. 58 (734-740 MHz). Authorized power: 5000-kw max. visual, 500-kw max. aural. Antenna: 450-ft. above av. terrain, 449-ft. above ground, 466-ft. above sea level. Latitude 30° 23' 08", Longitude 86° 24' 54". Transmitter: 1600-ft. N of Miracle Strip Pkwy., 1-mi. W of Walton County line. Ownership: Clement S. Ross, 100%. Represented (legal): Baraff, Koerner, Olender & Hochberg, P.C. Mobile, AL-Pensacola, FL ADI. BPCT-8703317L. Grant Date: August 9, 1988. Starting Date: Unreported.

Gainesville (Ch. 61)—WGBZ. Grantee: Gator Bcstg. Ltd. Partnership, No. 124, 18187 South Dr., Southfield, MI 48076. Phone: 313-644-4952. Technical Facilities: Channel No. 61 (752-758 MHz). Authorized power: 2399-kw max. visual. Antenna: 922-ft. above av. terrain, 856-ft. above ground, 1017-ft. above sea level. Latitude 29° 21' 57", Longitude 82° 20' 28". Transmitter: 4-mi. SW of Flemington, 0.4-mi. N of State Rte. 316. Ownership: Lady Gator Inc., gen. partner, 20%; Mitchell S. Cutler, ltd. partner, 26.66%; Louis Frey Jr., ltd. partner, 26.66%; Joseph D. Tydings, ltd. partner, 26.66%. LGI ownership: Gail Armstead, pres.-treas., 100%; Janice H. Zahry, secy. Represented (engineering): Ellis & Wiebe. Gainesville ADI. BPCT-841005KV. Grant Date: January 9, 1986. Starting Date: February 1, 1990.

High Springs (Ch. 53)—WGFL. Grantee: Budd Bcstg. Co., 900 N.W. 8th Ave., Gainesville, FL 32601. Phone: 904-371-7772. Fax: 904-375-6111. Technical Facilities: Channel No. 53 (704-710 MHz). Authorized power: 1400-kw max. visual. Antenna: 423-ft. above av. terrain, 381-ft. above ground, 561-ft. above sea level. Latitude 29° 45' 23", Longitude 82° 24' 29". Transmitter: 1.3-mi. S of Hague, W of U.S. 441, Alachua County. Ownership: Carol Hennes, 51%; Harvey M. & Irene Budd, 49% jointly. Harvey Budd owns permittee of WHSG(TV), Monroe, GA. For other interests, see American Communications & Television Inc. in Group Ownership of TV Stations. Represented (legal): Baraff, Koerner, Olender & Hochberg, P.C. Represented (engineering): Kessler & Gehman Associates Inc. Gainesville ADI. BPCT-830705KL. Grant Date: June 13, 1986. Starting Date: February 1, 1990.

Inverness (Ch. 64)—Grantee: Meredith Corp., 1716 Locust Street, Des Moines, IA 50336. Phone: 515-284-3000. Technical Facilities: Channel No. 64 (770-776 MHz). Authorized power: 3236-kw max. visual, 646-kw max. aural. Antenna: 1000-ft. above av. terrain, 981-ft. above ground, 1056-ft. above sea level. Latitude 28° 56' 53", Longitude 82° 23' 03". Transmitter: 8-mi. NNW of Inverness. Ownership: Meredith Corp., 100%. See Group Ownership of TV Stations. Represented (engineering): Hammett & Edison Inc. Tampa-St. Petersburg ADI. BPCT-850827KE. Grant Date: March 24, 1989. Starting Date: Unreported.

Islamorada (Ch. 9 ETV)—WIEB. Grantee: Keys Educators Bcstg. Inc., 1101 S. Olive Ave., West Palm Beach, FL 33401. Phone: 407-650-7700. Technical Facilities: Channel No. 9 (186-192 MHz). Authorized power: 316-kw visual. Antenna: 489-ft. above av. terrain, 482-ft. above ground, 489-ft. above sea level. Latitude 24° 57' 30", Longitude 80° 34' 30". Transmitter: N side of U.S. Rte. 1 on Plantation Key. Ownership: Keys Educators Bcstg. Inc., non-profit corp. Principals: Dr. Claude H. Rhea Jr., pres.; Dr. Eugene M. Keebler, v.p.; Dr. William Burkett, secy.; James Watson, treas. Rhea, Keebler & Watson have interest in permittees of WKEB Marathon, FL; WPPB-TV Boca Raton, WFET Fort Pierce, Ch. 59, Jacksonville, WETV Key West & WLCB-TV Leesburg, FL. Represented (legal): May & Dunne, Chartered. Represented (engineering): John F. X. Browne & Associates P.C. BPET-851018KN. Grant Date: March 27, 1986. Starting Date: December 1, 1989.

Jacksonville (Ch. 59 ETV)—Grantee: Jacksonville Educators Bcstg., 1101 S. Olive Ave., West Palm Beach, FL 33401. Phone: 407-650-7700. Technical Facilities: Channel No. 59 (740-746 MHz). Authorized power: 5000-kw max. visual, 500-kw max. aural. Antenna: 895-ft. above av. terrain, 879-ft. above ground, 908-ft. above sea level. Latitude 30° 16' 34", Longitude 81° 33' 53". Transmitter: 9090 Hogan Rd., Jacksonville. Ownership: Jacksonville Educators Bcstg., non-profit corp. Principals: Dr. Claude H. Rhea, pres.; Dr. Donald E. Ross, v.p.; Dr. Eugene M. Keebler, secy.; James Watson, treas.; Norma Ray, asst. secy. Principals have interest in permittees of WPPB-TV Boca Raton, WFET Fort Pierce, WETV Key West & WLCB-TV Leesburg, FL. Rhea, Keebler & Watson have interest in permittees of WIEB Islamorada & WKEB Marathon FL. Represented (engineering): John F. X. Browne & Associates, P.C. BPET-860922KF. Grant Date: June 9, 1987. Starting Date: Unreported.

†Key West (Ch. 13 ETV)—WETV. Grantee: Palmetto Bcstrs., 1101 S. Olive Ave., West Palm Beach, FL 33401. Phone: 407-650-7700. Technical Facilities: Channel No. 13 (210-216 MHz). Authorized power: 316-kw visual. Antenna: 465-ft. above av. terrain, 462-ft. above ground, 466-ft. above sea level. Latitude 24° 40' 35", Longitude 81° 30' 41". Transmitter: 19-mi. E of Key West on Cudjoe Key, 0.9-mi. N of U.S. 1. Ownership: Palmetto Bcstrs. Associated, non-profit corp. Principals: Dr. Claude H. Rhea Jr., pres.; Gordon Gray, v.p.; Dr. Eugene M. Keebler, secy.; James Watson, treas.; Norma Ray, asst. secy. PBA is permittee of WPPB-TV, Boca Raton; WFET, Fort Pierce; Ch. 59, Jacksonville; WLCB-TV Leesburg, FL. Rhea, Keebler & Watson have interest in permittees of WIEB Islamorada & WKEB Marathon, FL. Represented (legal): May & Dunne, Chartered. Represented (engineering): John F. X. Browne & Associates P.C. BPET-850719KK. Grant Date: February 3, 1986. Starting Date: December 1, 1989.

Key West (Ch. 22)—Grantee: Penny Drucker, 5275 Hatch Dr., Evergreen, CO 80439. Phone: 303-674-8596. Technical Facilities: Channel No. 22 (518-524 MHz). Authorized power: 5000-kw max. visual, 500-kw max. aural. Antenna: 571-ft. above av. terrain, 570-ft. above ground, 571-ft. above sea level. Latitude 24° 40' 26", Longitude 81° 31' 10". Transmitter: 1-mi. N of Rte. 1 on W side of Cudjoe Key. Ownership: Penny Drucker, 100%. P. Drucker is applicant for new FMs in Aspen & Grand Junction, CO; Richmond, VA. Represented (legal): Cole, Raywid & Braverman. Miami ADI. BPCT-8703319K. Grant Date: January 20, 1988. Starting Date: Unreported.

Lake Worth (Ch. 67)—WHBI. Grantee: Hispanic Bcstg. Inc., 2203 NE 203rd Terrace, North Miami Beach, FL 33180. Phone: 305-822-2100. Technical Facilities: Channel No. 67 (788-794 MHz). Authorized power: 1684-kw max. visual. Antenna: 492-ft. above av. terrain, 479-ft. above ground, 505-ft. above sea level. Latitude 26° 47' 59", Longitude 80° 04' 33". Transmitter: 1115 Old Dixie Hwy., Lake Park. Ownership: Betty Debra Lidsky, pres., 100%. Represented (legal): Stambler & Rini. Represented (engineering): Lohnes & Culver. West Palm Beach-Fort Pierce-Vero Beach ADI. BPCT-840306KE. Grant Date: April 28, 1987. Starting Date: December 1, 1989.

†Leesburg (Ch. 45 ETV)—WLCB-TV. Grantee: Central Florida Educational Television Inc., 1101 S. Olive Ave., West Palm Beach, FL 33401. Phone: 407-650-7700. Technical Facilities: Channel No. 45 (656-662 MHz). Authorized power: 5000-kw max. visual. Antenna: 453-ft. above av. terrain, 65-ft. above ground, 525-ft. above sea level. Latitude 28° 51' 35" Longitude 81° 46' 27". Transmitter: Haines Creek Rd., 2.5-mi. N of U.S. 441. Ownership: Central Florida Educational Television Inc., non-profit corp. Principals: Dr. Claude H. Rhea, pres.; Dr. Donald E. Ross, v.p.; Dr. Eugene Keebler, secy.; James Watson, treas.; Norma Ray, asst. secy. Principals have interest in permittees of WPPB-TV Boca Raton, WFET Fort Pierce, Ch. 59 Jacksonville & WETV Key West, FL. Rhea, Keebler & Watson have interest in permittees of WIEB Islamorada & WKEB Marathon, FL. Represented (legal): May & Dunne, Chartered. Represented (engineering): John F. X. Browne & Associates P.C. BPET-860820KH. Grant Date: February 25, 1987. Starting Date: December 1, 1989.

Live Oak (Ch. 57)—WFRF. Grantee: Frank A. Baker, 512 Cherokee St., Marianna, FL 32446. Technical Facilities: Channel No. 57 (728-734 MHz). Authorized power: 5000-kw max. visual, 500-kw max. aural. Antenna: 1088-ft. above av. terrain, 1022-ft. above ground, 1214-ft. above sea level. Latitude 30° 12' 23", Longitude 82° 48' 34". Transmitter: 1.5-mi. S of Wellbom, off Hwy. 90. Requests modification of CP for change to 4467-kw max. visual, 447-kw max. aural, 1030-ft. above av. terrain, 1023-ft. above ground, 1118-ft. above sea level, lat. 30° 03' 37", long. 82° 48' 47", transmitter to 7.8-mi. ENE of O'Brien City Center. Ownership: Frank A. Baker, 100%. Represented (legal): Timothy K. Brady. Represented (engineering): Magnuson & Assoc. Inc. Jacksonville ADI. BPCT-860328KM. Grant Date: March 5, 1987. Starting Date: January 1, 1990.

†Marathon (Ch. 16 ETV)—WKEB. Grantee: Keys Educators Bcstg. Inc., 1101 South Olive Ave., West Palm Beach, FL 33401. Phone: 407-650-7700. Technical Facilities: Channel No. 16 (482-488 MHz). Authorized power: 5000-kw max. visual. Antenna: 262-ft. above av. terrain, 262-ft. above ground, 262-ft. above sea level. Latitude 24° 45' 28", Longitude 80° 57' 40". Transmitter: Crains Subdivision of Grassy Key, Lots 1, 2, 3, 12, 13, 14. Ownership: Keys Educators Bcstg. Inc. non-profit corp. Principals: Dr. Claude H. Rhea, pres.; Dr. Donald E. Ross, v.p.; Dr. Eugene Keebler, secy.; James Watson, treas.; Norma Ray, asst. secy. Principals have interest in permittees of WIEB Islamorada, FL. Rhea, Keebler & Watson have interest in permittees of WPPB-TV Boca Raton, WFET Fort Pierce, Ch. 59 Jacksonville, WETV Key West & WLCB-TV Leesburg, FL. Represented (legal): May & Dunne, Chartered. Represented (engineering): John F. X. Browne & Associates P.C. BPET-851018KL. Grant Date: May 14, 1986. Starting Date: December 1, 1989.

Marianna (Ch. 51)—WJOE. Grantee: Marianna Television Inc., 704 Market St., Marianna, FL 32446. Technical Facilities: Channel No. 51 (692-698 MHz). Authorized power: 5000-kw max. visual, 500-kw max. aural. Antenna: 594-ft. above av. terrain, 472-ft. above ground, 771-ft. above sea level. Latitude 30° 36' 41", Longitude 85° 27' 05". Transmitter: 4.7-mi. WNW of Gilberts Mill. Ownership: Joseph E. Davis, pres. & Geraldine S. Davis, secy.-treas., 100% jointly; Thomas J. Blazer, exec. v.p. Represented (engineering): Omni Communications Inc. Personnel: Joe Davis, general manager; Charles Wooten, chief engineer. Dothan ADI. BPCT-840928KG. Grant Date: April 30, 1985. Starting Date: Late 1989.

Naples (Ch. 46)—WNPL-TV. Grantee: Southwest Florida Telecommunications Inc., 2200 Kingfish Rd., Naples, FL 33962. Studio: 2940 S. Horseshoe Dr., Naples, FL 33942. Phone: 813-775-5498. Fax: 813-643-5035. Technical Facilities: Channel No. 46 (662-668 MHz). Authorized power: 5000-kw max. visual, 500-kw max. aural. Antenna: 1192-ft. above av. terrain, 1178-ft. above ground, 1198-ft. above sea level. Latitude 26° 18' 25", Longitude 81° 29' 01". Transmitter: Oil Pipe Line Rd., 1.2-mi. N of State Rte. 858. Multichannel TV Sound: Stereo only. Ownership: William T. Darling, pres., 100%. Represented (legal): Watson & Emerit. Represented (engineering): Magnuson & Associates. Personnel: Garry Wilson, general manager; William A. Owens, station manager & program director; Ernest E. Rety, chief engineer; Leigh Copeland, business manager. Fort Myers-Naples ADI. BPCT-850315KF. Grant Date: February 28, 1986. Starting Date: February 1, 1989.

†Ocala (Ch. 29 ETV)—WYIM. Grantee: Gospel Horizons Corp., 324 W. Marino St., Miami Beach, FL 33139. Phone: 305-538-4511. Technical Facilities: Channel No. 29 (560-566 MHz). Authorized power: 2399-kw max. visual, 87-kw max. aural. Antenna: 922-ft. above av. terrain, 856-ft. above ground, 1017-ft. above sea level. Latitude 29° 21' 57", Longitude 82° 20' 28". Transmitter: 4-mi. SW of Flemington city center, 0.4-mi. N of State Rte. 316. Ownership: Gospel Horizons Corp., non-profit corp. Dr. Garth R. Thompson, pres.-v.p.-treas. Represented (legal): Baraff, Koerner, Olender & Hochberg, P.C. Represented (engineering): Arthur K. Peters Consulting Engineers. BPCT-860922KN. Grant Date: August 23, 1988. Starting Date: June 1, 1990.

Orange Park (Ch. 25)—Grantee: Clay Television Inc., Box 1431, Orange Park, FL 32073. Correspondence: 2120 L St. NW, Washington, DC 20037. Technical Facilities: Channel No. 25 (536-542 MHz). Authorized power: 2060.60-kw max. visual, 206-kw max. aural. Antenna: 496-ft. above av. terrain, 549-ft. above ground, 574-ft. above sea level. Latitude 30° 04' 27", Longitude 81° 48' 23". Transmitter: 0.3-mi. SE of intersection of Rtes. 739 & 209, Middleburg. Ownership: Charles R. Fellows, pres., 12.5%; Richard C. Fellows, 12.5%; Joanne N. Thompson, v.p.; Joan J. Bazley, secy.; Leonora Leano, treas.; Napoleon Leano, 25%; William S. Bazley, 25%; W Raleigh Thompson, 25%. Represented (legal): Thomas L. Root, P.C. Represented (engineering): Kessler & Gehman Associates Inc. Jacksonville ADI. BPCT-801010KE. Grant Date: July 9, 1985. Starting Date: Unreported.

Orlando (Ch. 65)—WRBW. Grantee: Rainbow Bcstg. Co., c/o Esperanza Rey-Mehr, 7110 N.W. 50th St., Miami, FL 33166. Phone: 305-591-9416. Technical Facilities: Channel No. 65 (776-782 MHz). Authorized power: 5000-kw max. visual, 473-kw max. aural. Antenna: 1527-ft. above av. terrain, 1493-ft. above ground, 1558-ft. above sea level. Latitude 28° 34' 51", Longitude 81° 04' 32". Transmitter: 3.4-mi. NNE of Bithlo. Ownership: Joseph Rey, 85%; Leticia Jaramillo, 10%; Esperanza Rey-Mehr, 5%, all partners. Represented (legal): Kirkland & Ellis. Represented (engineering): Pathfinders Ltd. Orlando-Daytona Beach-Melbourne ADI. BPCT-820909KF. Grant Date: October 11, 1985. Starting Date: November 22, 1989.

Palatka (Ch. 63)—WAJM-TV. Grantee: Palatka Television Inc., Box 1397, Palatka, FL 32077. Phone: 904-325-4501. Technical Facilities: Channel No. 63 (764-770 MHz). Authorized power: 5000-kw max. visual, 500-kw max. aural. Antenna: 973-ft. above av. terrain, 975-ft. above ground, 1014-ft. above sea level. Latitude 29° 37' 20", Longitude 81° 47' 27". Transmitter: S of Hwy. 20, approx. 1.3-mi. E of Hollister. Ownership: Abe Alexander, pres., 16.67%; Steven H. Cone, v.p., 16.66%; Julia Jenkins, secy., 16.66%; Vivian McRae, treas., 16.66%; Agnes Alexander, 16.66%; Henry Jenkins & Alphonso McRae, 16.67% jointly. Represented (legal): Seymour M. Chase. Represented (engineering): Ledford Telecommunications. Jacksonville ADI. BPCT-841129LK. Grant Date: September 3, 1987. Starting Date: December 1, 1989.

Palm Beach (Ch. 61)—WFGC. Grantee: Christian Television of Palm Beach County, 1100 Southern Blvd., West Palm Beach, FL 33406. Technical Facilities: Channel No. 61 (752-758 MHz). Authorized power: 813-kw max. visual, 162-kw max. aural. Antenna: 1453-ft. above av. terrain, 1457-ft. above ground, 1473-ft. above sea level. Latitude 26° 34' 58", Longitude 80° 14' 32". Transmitter: N part of NE quarter of T 45 S, R 41 E, S 3. Ownership: William Register, pres.; Robert D'Andrea, v.p.; Carolyn Register, secy.-treas. For D'Andrea's other interests, see Christian Television Network in Group Ownership of TV Stations. Represented (legal): Reddy, Begley & Martin. Represented (engineering): E. Harold Munn Jr. & Associates Inc. West Palm Beach-Fort Pierce-Vero Beach ADI. BPCT-830311KG. Grant Date: July 14, 1980. Starting Date: November 29, 1989.

St. Petersburg (Ch. 38)—WTTA. Grantee: Bay Television Inc., Box 4830, Baltimore, MD 21211. Phone: 301-462-4500. Technical Facilities: Channel No. 38 (614-620 MHz). Authorized power: 1397-kw max. visual. Antenna: 1436-ft. above av. terrain, 1427-ft. above ground, 1502-ft. above sea level. Latitude 27° 50' 32", Longitude 82° 15' 46". Transmitter: 8.8-mi. N of Balm. Ownership: Julian Smith, pres.; David D., Frederick G., J. Duncan & Robert E. Smith, 11.875% each. For other interests, see Commercial Radio Institute in Group Ownership of TV Stations. Represented (legal): Fisher, Wayland, Cooper & Leader. Represented (engineering): Carl T. Jones Corp. Tampa-St. Petersburg ADI. BPCT-790130LI. Grant Date: January 31, 1985. Starting Date: October 1, 1989.

Tice (Ch. 49)—WRXY-TV. Grantee: Golden Media Inc., Box 6205, Venice, FL 34292. Technical Facilities: Channel No. 49 (680-686 MHz). Authorized power: 5000-kw max. visual, 500-kw max. aural. Antenna: 1023-ft. above av. terrain, 1023-ft. above ground, 1050-ft. above sea level. Latitude 26° 47' 08", Longitude 81° 47' 41". Transmitter: Near WFTX(TV) Cape Coral transmitter site. Ownership: Robert A. Groter, pres., 29%; Ronald P. Davis, v.p.-secy.-treas., 29%; James A. Dwyer, 8%; Nancy L. Richardson, 8%; Billie Jean Nuckolls, 7.4%; Tammy D. Ewing, 7.4%; David L. Hill, 4%; Matthew L. Leibowitz, 2.16%; Ronald L. Coumroy, 2%; 3 others with less than 2%. Represented (legal): Leibowitz & Spencer. Represented (engineering): Lechman & Johnson Inc. Fort Myers-Naples ADI. BPCT-841031KL. Grant Date: November 5, 1985. Starting Date: November 30, 1989.

Construction Permits—Florida

Venice (Ch. 62)—WBSV-TV. Grantee: DeSoto Bcstg. Inc., Suite 411, 1549 Ringling Blvd., Sarasota, FL 34236. Phone: 813-954-4227. Fax: 813-954-5764. Technical Facilities: Channel No. 62 (758-764 MHz). Authorized power: 5000-kw max. visual, 500-kw max. aural. Antenna: 1009-ft. above av. terrain, 1019-ft. above ground, 1025-ft. above sea level. Latitude 27° 05' 36", Longitude 82° 20' 16". Transmitter: On Hwy. 722, 6.5-mi. E of Venice. Requests modification of CP for change to 3890-kw max. visual, 988-ft. above av. terrain, 975-ft. above ground, 1001-ft. above sea level, lat. 27° 14' 33", long. 82° 22' 10", transmitter to Hwy. 72, 1.2-mi. E of Cow Pen Slough Canal, Venice. Ownership: Omni Investments International Inc., 100%. Omni Investments International ownership: Danford L. Sawyer Jr., chmn.-pres.-treas., 32%; Lucien I. Levy, 6.7%; remainder undisclosed. Represented (legal): Pepper & Corazzini. Represented (engineering): Broadcast Management Associates Inc. Tampa-St. Petersburg ADI. BPCT-840920KF. Grant Date: October 24, 1986. Starting Date: February 1, 1990.

Georgia

Albany (Ch. 52)—WOCT. Grantee: Albany Bcstrs. Inc., 406 Third Ave. N, Columbus, MS 39701. Phone: 601-327-0903. Technical Facilities: Channel No. 52 (698-704 MHz). Authorized power: 5000-kw max. visual, 500-kw max. aural. Antenna: 963-ft. above av. terrain, 1023-ft. above ground, 1282-ft. above sea level. Latitude 31° 33' 30", Longitude 83° 57' 45". Transmitter: Off Hwy. 82 at Redrack, E of Albany. Ownership: Wilbur O. Colom, pres.-secy.-treas.; Harold Bowen, v.p., 4%; Congress St. Properties Inc., 45%; Colom Communications Corp., 45%; William Dilday Jr., 6%. Congress St. Properties Inc. ownership: Leland T. Speed, pres.; James N. C. Moffett, v.p.-secy.; Earl Martin Jr., v.p.; David H. Hoster II, v.p.; Robert M. Welsh, v.p.; N. Keith McKay, asst. secy.-treas. Colom has interest in permittee of WZIX(FM), Artesia, MS & applicants for new FMs in Oxford, MS & San Diego, CA. Colom & CSPI have interest in permittees of WMAI Mobile, AL; Ch. 16, Lubbock, TX; applications for Ch. 54, Omaha, NE & Ch. 53, Tulsa, OK. Represented (legal): White & Assoc. Represented (engineering): Sisk Engineering Inc. Albany, GA ADI. BPCT-840604KF. Grant Date: April 23, 1985. Starting Date: November 1, 1989.

Albany (Ch. 19)—WTAU. Grantee: ROPA Communications, Box 729, Leesburg, GA 31763. Phone: 912-759-6557. Technical Facilities: Channel No. 19 (500-506 MHz). Authorized power: 5000-kw max. visual, 604-kw max. aural. Antenna: 1110-ft. above av. terrain, 1071-ft. above ground, 1283-ft. above sea level. Latitude 31° 30' 34", Longitude 83° 58' 10". Transmitter: Spring Flats Rd., 1.5-mi. E of Dougherty & Worth County Lines, 3.5-mi. SSE of Acree. Ownership: Ron Foster, pres., 100%. Albany, GA ADI. BPCT-840424KE. Grant Date: April 1, 1985. Starting Date: Unreported.

Atlanta (Ch. 57 ETV)—WATC. Grantee: ACORN TV in Action for Communities, 710 Peachtree St., Atlanta, GA 30308. Correspondence: 1024 Elysian Fields Ave., New Orleans, LA 70117. Phone: 504-943-8999. Technical Facilities: Channel No. 57 (728-734 MHz). Authorized power: 400-kw max. visual. Antenna: 693-ft. above av. terrain, 560-ft. above ground, 1606-ft. above sea level. Latitude 33° 45' 19", Longitude 84° 23' 21". Transmitter: 34 Peachtree St., Atlanta. Ownership: ACORN TV in Action for Communities, non-profit corp. Principals: Charlene Hood, pres.; Ruby Webb, v.p.; Ruby Booker, secy.; Fernando Lucero, treas. Represented (legal): Asbill, Junkin, Myers & Buffone. Represented (engineering): Anita Softness. BPET-851018KF. Grant Date: November 5, 1986. Starting Date: February 22, 1990.

Augusta (Ch. 54)—Grantee: Augusta 54 Bcstg. Co., 9502 Tuba Court, Vienna, VA 22180. Phone: 703-938-5543. Technical Facilities: Channel No. 54 (710-716 MHz). Authorized power: 4517-kw max. visual, 451.70-kw max. aural. Antenna: 1121-ft. above av. terrain, 1506-ft. above ground, 1882-ft. above sea level. Latitude 33° 24' 29", Longitude 81° 50' 36". Transmitter: Pine Log Rd., Beech Island. Ownership: Howard Myrick, gen. partner, 10%; Randall L. Rader, ltd. partner, 43.3%; Felker W. Ward, ltd. partner, 43.30%; Howard Myrick, ltd. partner, 3.3%. Represented (legal): Schnader, Harrison, Segal & Lewis. Represented (engineering): Andrus & Associates Inc. Augusta ADI. BPCT-830705KI. Grant Date: May 23, 1988. Starting Date: Unreported.

Brunswick (Ch. 21)—WBSG-TV. Grantee: WBSG-TV Ltd., Suite D, 3415 Frederica Rd., St. Simons Island, GA 31522. Phone: 912-634-0615. Technical Facilities: Channel No. 21 (512-518 MHz). Authorized power: 2880-kw max. visual. Antenna: 1020-ft. above av. terrain, 990-ft. above ground, 1060-ft. above sea level. Latitude 31° 08' 22", Longitude 81° 56' 15". Transmitter: 3.4-mi. E of U.S. Rte. 301 at Buffalo Creek Crossing, near Nahunta, GA. Ownership: Andrew B. Sloan, pres., 49%; Richard L. Huff, v.p., 51%; Jerry D. Morris, v.p.-secy. Represented (legal): Mullin, Rhyne, Emmons & Topel, P.C. Represented (engineering): Smith & Postenko. Jacksonville ADI. BPCT-8612161L. Grant Date: December 28, 1987. Starting Date: March 5, 1990.

Dalton (Ch. 23)—Grantee: Dalton Television Assoc. Ltd., Suite 105, 3084 Mercer University Dr. NE, Atlanta, GA 30341. Phone: 404-451-1985. Technical Facilities: Channel No. 23 (524-530 MHz). Authorized power: 5000-kw max. visual, 500-kw max. aural. Antenna: 1517-ft. above av. terrain, 477-ft. above ground, 2507-ft. above sea level. Latitude 34° 57' 59", Longitude 85° 22' 29". Transmitter: Hwy. 157, 1.5-mi. SSW of Lookout Mountain. Ownership: Jess M. Jimenez, gen. partner, 33.33%; Lowell Jackson, ltd. partner, 33.33%; William E. Mallon, ltd. partner, 33.33%. Sale to Northwest Regional Television L.P. pending. Represented (legal): Verner, Lilipfert, Bernhard, McPherson & Hand. Represented (engineering): James E. Price. Chattanooga ADI. BPCT-850815KO. Grant Date: September 27, 1988. Starting Date: Unreported.

Macon (Ch. 64)—WGNM. Grantee: NewSouth Macon Inc., 545-5 Delaney Ave., Orlando, FL 32801. Technical Facilities: Channel No. 64 (770-776 MHz). Authorized power: 1350-kw max. visual, 135-kw max. aural. Antenna: 565-ft. above av. terrain, 621-ft. above ground, 935-ft. above sea level. Latitude 32° 45' 10", Longitude 83° 33' 32". Transmitter: 0.15-mi. SE of intersection of Hwy. 87 & Twiggs & Bibb county line near Lanier Heights. Requests modification of CP for change to 701-kw max. visual, 771-ft. above av. terrain, 879-ft. above ground, 1175-ft. above sea level, lat. 32° 45' 00", long. 83° 33' 35", transmitter to 0.6-mi. E of U.S. 23 & State Rd. 87, 0.24-mi. S of Twiggs County line. Ownership: Timothy Brumlik, pres.-secy.-treas., 85%; Margaret Y. Antoniak, 15%. Represented (legal): McCabe & Allen. Macon ADI. BPCT-870212KF. Grant Date: August 17, 1987. Starting Date: January 1, 1990.

Monroe (Ch. 63)—WHSB. Grantee: Monroe Television Inc., 3111 NW 9th Place, Gainesville, FL 32605. Phone: 904-378-3729. Technical Facilities: Channel No. 63 (764-770 MHz). Authorized power: 5000-kw max. visual, 340-kw max. aural. Antenna: 443-ft. above av. terrain, 496-ft. above ground, 758-ft. above sea level. Latitude 34° 07' 32", Longitude 83° 51' 31". Transmitter: 8.5-mi. E of Buford Hall. Requests modification of CP for change to 1191-ft. above av. terrain, 1125-ft. above ground, 2024-ft. above sea level, lat. 33° 44' 22", long. 84° 00' 14", transmitter to 6.15-mi. NE of Lithonia, Rockdale County. Ownership: Harvey M. Budd, pres., 100%. See American Communications & Television Inc. in Group Ownership of TV Stations. Sale pending to Paul F. & Janice W. Crouch of Trinity Bcstg. Network Inc. Represented (legal): Baraff, Koerner, Olender & Hochberg, P.C. Atlanta ADI. BPCT-8612166L. Grant Date: September 17, 1987. Starting Date: Unreported.

Hawaii

Hilo (Ch. 14)—KWHH. Grantee: Le Sea Bcstg. Corp., Box 12, South Bend, IN 46624. Technical Facilities: Channel No. 14 (470-476 MHz). Authorized power: 13.7-kw max. visual. Antenna: Minus 557-ft. above av. terrain, 144-ft. above ground, 151-ft. above sea level. Latitude 19° 43' 51", Longitude 155° 04' 11". Transmitter: 71 Banyan Dr., Hilo. Ownership: Le Sea Broadcasting Co., 100%. See Group Ownership of TV Stations. Personnel: Peter Sumrall, general manager; Dar Monesmith, chief engineer. Represented (legal): Fletcher, Heald & Hildreth. BPCT-870508KX. Grant Date: October 29, 1987. Starting Date: October 1, 1989.

Lihue (Ch. 3)—KHLU. Grantee: Lavon Nicholson, 4809 Coleherne, Baltimore, MD 20743. Correspondence: Box 1061, Syracuse, NY 13201. Phone: 315-476-5799. Technical Facilities: Channel No. 3 (60-66 MHz). Authorized power: 1-kw visual, 0.10-kw aural. Antenna: 226-ft. above av. terrain, 84-ft. above ground, 783-ft. above sea level. Latitude 21° 56' 45", Longitude 159° 22' 30". Transmitter: North Kawai, Keopawea Mountain. Ownership: Lavon Nicholson, 100%. BPCT-860827KK. Grant Date: April 14, 1987. Starting Date: Unreported.

Wailuku (Ch. 15)—KOGG. Grantee: King Bcstg. Co., Box 24525, Seattle, WA 98124. Phone: 206-448-5555. Technical Facilities: Channel No. 15 (476-482 MHz). Authorized power: 750-kw max. visual. Antenna: 5653-ft. above av. terrain, 59-ft. above ground, 9751-ft. above sea level. Latitude 20° 42' 34", Longitude 158° 15' 54". Transmitter: Mount Haleakala, approx. 19.9-mi. SE of Wailuku. Ownership: King Broadcasting Co. See Group Ownership of TV Stations. Represented (legal): Fletcher, Heald & Hildreth. BPCT-871029KG. Grant Date: March 29, 1988. Starting Date: August 22, 1989.

Illinois

East St. Louis (Ch. 46)—WHSB. Grantee: Roberts Bcstg. Co., Suite 202, 1408 N. Kingshighway Blvd., St. Louis, MO 63113. Phone: 314-367-4600. Technical Facilities: Channel No. 46 (662-668 MHz). Authorized power: 5000-kw visual, 500-kw aural. Antenna: 1132-ft. above av. terrain, 820-ft. above ground, 1719-ft. above sea level. Latitude 38° 23' 18", Longitude 90° 29' 16". Ownership: Steven Roberts, pres., 26.4%; Michael V. Roberts, secy.-treas., 26.4%; Mark Roberts, 2.2%; Silver King Bcstg. of Missouri Inc., 45%. See Silver King Bcstg. in Group Ownership of TV Stations. Represented (legal): Hogan & Hartson. Represented (engineering): E. Harold Munn Jr. & Associates Inc. Personnel: Steven Roberts, general manager; Michael Roberts, sales manager; Gary Kenney, chief engineer. St. Louis ADI. BPCT-811208KG. Grant Date: May 14, 1987. Starting Date: September 11, 1989.

Peoria (Ch. 59)—Grantee: Peoria Bcstg. Services Inc., Suite 304, 124 Monterey Rd., South Pasadena, CA 91030. Phone: 213-258-7218. Technical Facilities: Channel No. 59 (740-746 MHz). Authorized power: 5000-kw max. visual, 500-kw max. aural. Antenna: 2023-ft. above av. terrain, 1232-ft. above ground, 1328-ft. above sea level. Latitude 40° 40' 26", Longitude 89° 25' 07". Transmitter: 0.5-mi. N & 0.5-mi. E of intersection of Foster & Shuch Rds. Ownership: Michael E. Rodriguez, pres.-secy.-treas., 100%. Represented (legal): Thomas L. Root, P.C. Peoria-Bloomington ADI. BPCT-880209KJ. Grant Date: December 15, 1988. Starting Date: Unreported.

Indiana

Hammond (Ch. 62)—WJYS. Grantee: Jovon Bcstg. Corp., 203 Holly Lane, Orinda, CA 94563. Phone: 415-254-6699. Technical Facilities: Channel No. 62 (758-764 MHz). Authorized power: 5000-kw max. visual. Antenna: 479-ft. above av. terrain, 472-ft. above ground, 1165-ft. above sea level. Latitude 41° 33' 10", Longitude 87° 47' 09". Transmitter: 1.2-mi. S of Tinley Park. Ownership: Joseph A. Stroud, pres., 99%; Yvonne M. Stroud, secy.-treas., 1%. Represented (legal): Hogan & Hartson. Represented (engineering): E. Harold Munn Jr. & Associates Inc. Chicago ADI. BPCT-811006KL. Grant Date: January 3, 1986. Starting Date: Unreported.

†Indianapolis (Ch. 69 ETV)—WBUU. Grantee: Butler University, 4600 Sunset Ave., Indianapolis, IN 46208. Phone: 317-283-8000. Technical Facilities: Channel No. 69 (800-806 MHz). Authorized power: 1000-kw max. visual. Antenna: 922-ft. above av. terrain, 875-ft. above ground, 1729-ft. above sea level. Latitude 39° 46' 03", Longitude 86° 00' 12". Transmitter: 9301 Burk Rd., Indianapolis. Ownership: Butler University, 100%. Principals: Geoffrey Bannister, pres.; Lewis F. Chenette, dean of faculty; William H. Templeton, v.p., business. Butler University is permittee of WAJC(FM) Indianapolis, IN. Represented (legal): Henry A. Solomon. BPET-860624KG. Grant Date: October 9, 1987. Starting Date: May 25, 1991.

Salem (Ch. 58)—Grantee: Greater Louisville Television Inc., Suite 1031, 540 W. Kennedy Blvd., Tampa, FL 33609. Phone: 502-451-5310. Technical Facilities: Channel No. 58 (734-530 MHz). Authorized power: 5000-kw max. visual, 500-kw max. aural. Antenna: 1306-ft. above av. terrain, 962-ft. above ground, 1922-ft. above sea level. Latitude 38° 22' 02", Longitude 85° 50' 05". Transmitter: On Bald Knob Rd., 4.5-mi. from New Albany. Ownership: Arch S. Chapman, gen. partner; James E. Booker Jr., gen. partner; Thomas B. Watson, ltd. partner. Represented (legal): McFadden, Evans & Sill. Represented (engineering): Lyle Robert Evans. Louisville ADI. BPCT-870827KF. Grant Date: January 24, 1989. Starting Date: Unreported.

Iowa

Ames (Ch. 23)—KMES. Grantee: Metro Program Network Inc., Suite 107, 375 Collins Rd. NE, Cedar Rapids, IA 52402. Phone: 319-378-1028. Technical Facilities: Channel No. 23 (524-530 MHz). Authorized power: 2650-kw max. visual. Antenna: 414-ft. above av. terrain, 488-ft. above ground, 1538-ft. above sea level. Latitude 41° 51' 30", Longitude 93° 37' 17". Transmitter: 1.12-mi. W of Napier. Ownership: Gerald Fitzgerald, pres., 100%. Fitzgerald owns 58% of KOCR, Ch. 28, Cedar Rapids, IA. Des Moines ADI. BPCT-830405KJ. Grant Date: March 25, 1985. Starting Date: October 1, 1989.

Cedar Rapids (Ch. 48)—Grantee: Jefferson Bcstg. Co. Inc., 1404 5th Ave. SE, Altoona, IA 50009. Phone: 515-967-6228. Technical Facilities: Channel No. 48 (674-680 MHz). Authorized power: 5000-kw max. visual, 500-kw max. aural. Antenna: 465-ft. above av. terrain, 465-ft. above ground, 1281-ft. above sea level. Latitude 41° 58' 30", Longitude 91° 40' 24". Transmitter: 5-mi. N of Hiawatha, Hwy. 150. Multichannel TV Sound: Planned. Ownership: Denny Workman, 49.9%; Jerry D. Montgomery, 23.1%; Donna L. Montgomery, 23.0%; Betty J. Harris, 1.0%; Peggy Jo Kinden, 1.0%; Opal Montgomery, 1.0%; Karla Schmidt, 1%. Workman has interest in permittee of KWCV(TV) Wichita, KS; new FMs in Rancho Mirage, CA; Quincy, FL; Webster, NY; Harrison, OH; Clifton, TX; new AM in Greensboro, NC. Principals have interest in KKFT, Ch. 20 Fort Scott, KS; Ch. 17, Grand Island, NE. Represented (legal): Miller & Fields, P.C. Represented (engineering): Gary McGlothlin. Cedar Rapids-Waterloo-Dubuque ADI. BPCT-870331QH. Grant Date: May 18, 1988. Starting Date: November 1, 1989.

Davenport (Ch. 30)—KDAV. Grantee: Multi-Metro Communications Ltd., 110 Center Valley Rd. W, Sandpoint, ID 83864. Phone: 208-263-5721. Technical Facilities: Channel No. 30 (566-572 MHz). Authorized power: 5000-kw max. visual, 500-kw max. aural. Antenna: 529-ft. above av. terrain, 462-ft. above ground, 1196-ft. above sea level. Latitude 41° 36' 13", Longitude 90° 26' 01". Transmitter: 9-mi. NE of Davenport, 0.3-mi. N of Hwy. I-80. Ownership: Peggy S. Tucker, gen. partner; Donald L. Tucker. Represented (legal): Fisher, Wayland, Cooper & Leader. Represented (engineering): Sterling Communications Inc. Davenport, IA-Rock Island-Moline, IL ADI. BPCT-830204KE. Grant Date: June 24, 1983. Reinstated January 29, 1986. Starting Date: Unreported.

Des Moines (Ch. 63)—KBT. Grantee: Cottonwood Bcstg. Co., 774 Main St., Los Alamos, CA 93440. Technical Facilities: Channel No. 63 (764-770 MHz). Authorized power: 1200-kw max. visual. Antenna: 1804-ft. above av. terrain, 1781-ft. above ground, 2752-ft. above sea level. Latitude 41° 48' 35", Longitude 93° 37' 16". Transmitter: Approx. 1-mi. SW of Alleman. Requests modification of CP for change to 3460-kw max. visual. Ownership: Don P. Cadora, pres., 51%; Susan E. English, v.p.-secy.-treas., 49%. Des Moines ADI. BPCT-830602KG. Grant Date: June 19, 1984. Starting Date: November 18, 1989.

Newton (Ch. 39)—Grantee: Newton Bcstg. Co., 306 Orchard Dr., Marshalltown, IA 50158. Phone: 515-752-8947. Technical Facilities: Channel No. 39 (620-626 MHz). Authorized power: 1330-kw max. visual. Antenna: 656-ft. above av. terrain, 623-ft. above ground, 1614-ft. above sea level. Latitude 41° 49' 02", Longitude 92° 55' 11". Transmitter: 4.7-mi. S of Laurel, 7.6-mi. W of Newburg. Ownership: Audrey G. Osmundson, gen. partner, 60%; Dean L. Osmundson, gen. partner, 20%; Mark Osmundson, gen. partner, 20%. Represented (legal): Gardner, Carton & Douglas. Represented (engineering): Communications Engineering Services, P.C. Des Moines ADI. BPCT-870610KL. Grant Date: March 28, 1988. Starting Date: Unreported.

Waterloo (Ch. 22)—KFSC. Grantee: Waterloo Television, 1463 Oak Crest, Waterloo, IA 50701. Phone: 319-232-3696. Technical Facilities: Channel No. 22 (518-524 MHz). Authorized power: 3357-kw max. visual, 335.70-kw max. aural. Antenna: 820-ft. above av. terrain, 762-ft. above ground, 1724-ft. above sea level. Latitude 42° 26' 45", Longitude 92° 22' 29". Transmitter: 4719 Ansborough Ave., Waterloo. Ownership: William D. Silverson, 100%. Represented (legal): McFadden, Evans & Sill. Represented (engineering): Communications Engineering Services, P.C. Cedar Rapids-Waterloo-Dubuque ADI. BPCT-8612165K. Grant Date: January 22, 1988. Starting Date: June 30, 1990.

Kansas

Fort Scott (Ch. 20)—KKFT. Grantee: Family Bcstg. Co. Inc., 1404 5th Ave. SE, Altoona, IA 50009. Phone: 515-967-6228. Technical Facilities: Channel No. 20 (506-512 MHz). Authorized power: 5000-kw max. visual, 500-kw max. aural. Antenna: 765-ft. above av. terrain, 765-ft. above ground, 1685-ft. above sea level. Latitude 37° 26' 36", Longitude 94° 39' 31". Transmitter: Approx. 3-mi. NE of Pittsburg. Multichannel TV Sound: Planned. Ownership: Jerry D. Montgomery, pres., 48%; Donna Montgomery, secy., 48%; Betty J. Harris, v.p., 1%; Peggy Jo Kinden, 1%; Karla Schmidt, 1%; Opal Montgomery, 1%. Family Bcstg. Co. Inc. is permittee of KTVG(TV) Grand Island, NE; has interest in permittee of Ch. 48 Cedar Rapids, IA. Represented (legal): Miller & Fields, P.C. Personnel: Jerry Montgomery, general manager; Ron Leppig, general sales manager; Donna Montgomery, program director. Joplin, MO-Pittsburg, KS ADI. BPCT-8703312K. Grant Date: March 7, 1988. Starting Date: April 1, 1990.

Liberal (Ch. 5)—KSWT. Grantee: Kansas Bcstg. Systems Inc., Box 817, Hays, KS 67601. Phone: 913-625-2578. Technical Facilities: Channel No. 5 (76-82 MHz). Authorized power: 100-kw max. visual. Antenna: 1007-ft. above av. terrain, 991-ft. above ground, 3920-ft. above sea level. Latitude 36° 58' 15", Longitude 101° 04' 24". Transmitter: 0.75-mi. NNW of Tyrone, OK city limits. Ownership: Ross Beach, pres., 50.6%; Robert E. Schmidt, v.p., 49.3%; Ronald J. Bergamo, v.p.; Kenneth R. Braum, v.p.; Norman W. Jeter, secy. KBS License Corp. Stations: KAYS(AM), Hays; KLOE(AM), Goodland; KVOP & KATX(FM), Plainview, TX; KCOW(AM), Alliance, NE; KFEQ(AM) & KAAQ(FM), St. Joseph, MO; KOOQ(AM) & KELN(FM), North Platte, NE; KHOK-FM, Great Bend, KS. Principals are multiple cable system operators. Wichita-Hutchinson ADI. BPCT-870420KF. Grant Date: February 22, 1989. Starting Date: Unreported.

Wichita (Ch. 33)—KWCV. Grantee: Wichita Communications, Box 203, RR 1, Stockton, IA 52769-9604. Phone: 319-785-6069. Technical Facilities: Channel No. 33 (584-590 MHz). Authorized power: 1981.8-kw max. visual. Antenna: 449-ft. above av. terrain, 449-ft. above ground, 1802-ft. above sea level. Latitude 37° 42' 41", Longitude 97° 31' 50". Transmitter: Approx. 3-mi. N of Rte. 54, 4.5-mi. NE of Goddard. Ownership: Denny Workman, 100%. Workman has interest in permittee of Ch. 48 Cedar Rapids, IA; new FMs in Rancho Mirage, CA; Quincy, FL; Webster, NY; Harrison, OH; Clifton, TX; new AM in Greensboro, NC. Represented (engineering): W. Lee Simmons & Assoc. Wichita-Hutchinson ADI. BPCT-870331PZ. Grant Date: March 25, 1988. Starting Date: March 29, 1990.

Kentucky

Ashland (Ch. 50)—Grantee: Video Image Productions Inc., 814 Carter Ave., Ashland, KY 41101. Phone: 609-329-9955. Technical Facilities: Channel No. 50 (686-692 MHz). Authorized power: 5000-kw max. visual, 500-kw max. aural. Antenna: 590-ft. above av. terrain, 463-ft. above ground, 1309-ft. above sea level. Latitude 38° 23' 51", Longitude 82° 43' 19". Transmitter: 1.8-mi. NE of Princess. Ownership: P. K. Lim, pres., 50%; Jerry Fleming, v.p., 50%. Represented (legal): Southmayd, Powell & Taylor. Represented (engineering): Lechman & Johnson Inc. Charleston-Huntington ADI. BPCT-870121KM. Grant Date: November 9, 1987. Starting Date: Unreported.

Bowling Green (Ch. 40)—WQQB. Grantee: Word Bcstg. Network Inc., Drawer 21, Louisville, KY 40219. Studio: 9040 Glasgow Rd., Smithgrove, KY 42171. Phone: 502-964-2121. Technical Facilities: Channel No. 40 (626-632 MHz). Authorized power: 636.5-kw max. visual, 63.65-kw max. aural. Antenna: 564-ft. above av. terrain, 232-ft. above ground, 1192-ft. above sea level. Latitude 37° 02' 10", Longitude 86° 10' 20". Transmitter: 1.8-mi. WNW of Hays, atop Pilots Knob. Ownership: Word Bcstg. Network Inc., 100%. Word Bcstg. Network Inc. is licensee of WBNA(TV), Louisville, KY. Personnel: John L. Sellinger, station manager; Terrill Smith, chief engineer. Bowling Green ADI. BPCT-830217KO. Grant Date: May 18, 1983. Starting Date: October 1, 1989.

Hopkinsville (Ch. 51)—WKKT-TV. Grantee: Green River Group Ltd., 522 Country Club Lane, Hopkinsville, KY 42240. Studio: Ft. Campbell Blvd., Hopkinsville, KY 42240. Phone: 502-886-4451. Technical Facilities: Channel No. 51 (692-698 MHz). Authorized power: 1618-kw max. visual, 162-kw max. aural. Antenna: 459-ft. above av. terrain, 499-ft. above ground, 1009-ft. above sea level. Latitude 36° 48' 43", Longitude 87° 28' 42". Transmitter: Hwy. 1613, 3.8-mi. SSE of Courthouse, Hopkinsville. Ownership: Carolyn Key, gen. partner, 25%; Estate of Milburn C. Keith, Gary M. Traughber, trustee, 75%. Represented (legal): Marvin J. Diamond. Represented (engineering): C. T. Landers. Nashville ADI. BPCT-841129LM. Grant Date: June 2, 1986. Starting Date: December 1, 1989.

Madisonville (Ch. 57)—WMHH. Grantee: Madisonville Media Inc., Box 2425, Columbus, MS 39704. Technical Facilities: Channel No. 57 (728-734 MHz). Authorized power: 5000-kw max. visual, 1000-kw max. aural. Antenna: 1187-ft. above av. terrain, 1023-ft. above ground, 1633-ft. above sea level. Latitude 37° 17' 02", Longitude 87° 33' 42". Transmitter: 1-mi. SE of Hwy. 70, 0.55-mi. NE of Sugar Creek, Madisonville. Ownership: Jacqueline J. Sanders, pres., 20%; Sandra DePriest, 80%. Represented (legal): McFadden, Evans & Sill. Represented (engineering): Mullaney Engineering Inc. Evansville ADI. BPCT-870121KE. Grant Date: September 8, 1987. Starting Date: Unreported.

Morehead (Ch. 67)—Grantee: Garcia Communications, 1579 N. Millard, Rialto, CA 92376. Technical Facilities: Channel No. 67 (788-794 MHz). Authorized power: 5000-kw max. visual, 500-kw max. aural. Antenna: 812-ft. above av. terrain, 722-ft. above ground, 1822-ft. above sea level. Latitude 38° 17' 25", Longitude 83° 22' 56". Transmitter: 8-mi. NE of Morehead, near Tripplett. Ownership: Marta G. Garcia, gen. partner, 33.33%; Edward Powley, ltd. partner, 66.66%. Garcia Communications is permittee of KGCC(TV), Douglas, AZ. Represented (engineering): John R. Powley. Lexington ADI. BPCT-840921LA. Grant Date: September 11, 1985. Starting Date: Unreported.

Construction Permits—Kentucky

Murray (Ch. 38)—WSPH. Grantee: WML LPTV Co., 1500 Diuguid Rd., Murray, KY 42071. Phone: 502-753-2400. Technical Facilities: Channel No. 38 (614-620 MHz). Authorized power: 425.7-kw max. visual, 85.1-kw max. aural. Antenna: 497-ft. above av. terrain, 463-ft. above ground, 1003-ft. above sea level. Latitude 36° 38' 09", Longitude 88° 19' 12". Transmitter: 1500 Diuguid Rd., Murray. Ownership: Sam Parker, 100%. Parker has interest in licensee of WSJP(AM) Murray, KY. Represented (legal): Eugene T. Smith. Represented (engineering): Kelley Stalder. Paducah, KY-Cape Girardeau, MO-Harrisburg-Marion, IL ADI. BPCT-850315KG. Grant Date: March 14, 1988. Starting Date: Unreported.

Owensboro (Ch. 61)—WROZ. Grantee: Seney Communications, 3956 Burning Bush Court, Fairfax, VA 22033. Phone: 615-373-4721; 615-327-8666. Technical Facilities: Channel No. 61 (752-758 MHz). Authorized power: 3000-kw max. visual, 300-kw max. aural. Antenna: 1054-ft. above av. terrain, 1025-ft. above ground, 1445-ft. above sea level. Latitude 37° 52' 37", Longitude 87° 25' 45". Transmitter: Basket Rd., Spotsville. Ownership: Richard F. Seney, 100%. Represented (engineering): Walter Youman. Evansville ADI. BPCT-840831KE. Grant Date: April 11, 1985. Starting Date: December 31, 1989.

Paducah (Ch. 49)—Grantee: MacPherson Bcstg. of Kentucky Inc., 232 Golf Rd., Springfield, IL 62704. Phone: 217-753-7306. Technical Facilities: Channel No. 49 (680-686 MHz). Authorized power: 2500-kw max. visual, 250-kw max. aural. Antenna: 496-ft. above av. terrain, 418-ft. above ground, 868-ft. above sea level. Latitude 37° 01' 48", Longitude 88° 38' 51". Transmitter: 1.4-mi. E of Lone Oak, KY. Ownership: Alexander E. MacPherson, pres., 100%. Represented (engineering): Steve Schrader. Paducah, KY-Cape Girardeau, MO-Harrisburg-Marion, IL ADI. BPCT-840424KF. Grant Date: May 7, 1985. Starting Date: Unreported.

Somerset (Ch. 16)—WLCT. Grantee: TV-8 Inc., 600 Little Creek Rd., Somerset, KY 42501. Technical Facilities: Channel No. 16 (482-488 MHz). Authorized power: 2371-kw max. visual. Antenna: 1440-ft. above av. terrain, 1079-ft. above ground, 2510-ft. above sea level. Latitude 37° 14' 48", Longitude 84° 26' 29". Transmitter: Cash Knob, 9.37-mi., 36°T to Mount Vernon, Rockcastle Reference Site. Ownership: Janice Crase, 100%. Represented (legal): Stone & Perry. Represented (engineering): J. A. Cunningham. Lexington ADI. BPCT-780720IA. Grant Date: August 29, 1983. Starting Date: Late 1989.

Louisiana

Baton Rouge (Ch. 44)—WPFT. Grantee: Parish Family Television Ltd. Partnership, 1900 Highland Rd., Baton Rouge, LA 70802. Phone: 504-345-9561. Technical Facilities: Channel No. 44 (650-656 MHz). Authorized power: 5000-kw max. visual, 500-kw max. aural. Antenna: 1646-ft. above av. terrain, 1636-ft. above ground, 1650-ft. above sea level. Latitude 30° 19' 34", Longitude 91° 16' 36". Transmitter: 1.9-mi. W of State Hwy. 1 on Hwy. 1148 near Addis. Ownership: South Louisiana Television Inc., gen. partner, 50%; John S. Baker Jr., ltd. partner, 30%; Charles C. Gremillion Jr., ltd. partner, 20%. South Louisiana Television Inc. ownership: Mary W. Burge, pres., 40%; Anne C. Trufaut, v.p., 40%; Mignon Gautreaux, secy.-treas., 20%. Represented (legal): Fisher, Wayland, Cooper & Leader. Baton Rouge ADI. BPCT-830603KE. Grant Date: September 22, 1986. Starting Date: December 1, 1989.

Shreveport (Ch. 45)—Grantee: Word of Life Ministries Inc., 4425 Meriweather Rd., Shreveport, LA 71109. Phone: 318-688-4411. Technical Facilities: Channel No. 45 (656-662 MHz). Authorized power: 5000-kw max. visual, 500-kw max. aural. Antenna: 2000-ft. above av. terrain, 1923-ft. above ground, 2283-ft. above sea level. Latitude 31° 57' 35", Longitude 93° 41' 14". Transmitter: 2-mi. E of Hwy. 171 & 5-mi. S of Mansfield, E of Trenton. Ownership: Sam Carr, pres., 33.3%; Rebecca Carr, secy., 33.3%; Robert Ward, 33.3%. Represented (legal): Gammon & Grange. Represented (engineering): Robert L. Purcell Associates Inc. Shreveport, LA-Texasarkana, TX ADI. BPCT-861029KY. Grant Date: December 23, 1987. Starting Date: Unreported.

Maine

Lewiston (Ch. 35)—Grantee: Kennebec Valley Television Inc., 10 Common St., Waterville, ME 04901. Phone: 207-873-4546. Technical Facilities: Channel No. 35 (596-602 MHz). Authorized power: 1000-kw visual, 100-kw aural. Antenna: 1739-ft. above av. terrain, 1525-ft. above ground, 2055-ft. above sea level. Latitude 44° 20' 15", Longitude 69° 59' 39". Transmitter: W side of Sturtevant Hill Rd., 1.4-mi. N of Hwy. 138, near Winthrop. Ownership: Elie J. Roy, pres., 20%; V. Wilson Hickam, v.p., 20%; Clarence Ostalkiewicz, treas., 20%; Roland G. Fournier, secy., 10%; Joan T. Fournier, 10%; Judith P. Williams, 20%. Hickam & Roy have interest in LPTV applications. Hickam has interest in permittee of W09BE East Millinocket, ME. Represented (legal): Mahn, Franklin & Goldenberg. Represented (engineering): Robert L. Purcell Associates Inc. Portland-Poland Spring ADI. BPCT-850824KH. Grant Date: July 20, 1988. Starting Date: Unreported.

Presque Isle (Ch. 62)—WJRP. Grantee: John R. Powley, 1536 Logan Ave., Altoona, PA 16602. Phone: 814-944-8571. Technical Facilities: Channel No. 62 (758-764 MHz). Authorized power: 1000-kw max. visual, 100-kw max. aural. Antenna: 1071-ft. above av. terrain, 222-ft. above ground, 1702-ft. above sea level. Latitude 46° 36' 13", Longitude 68° 11' 12". Transmitter: Squa Pan Mountain, near Chapman. Ownership: John R. Powley, 100%. Powley is licensee of WHGM(FM) Bellwood, PA; permittee of LPTV stations. Represented (engineering): John R. Powley. Presque Isle ADI. BPCT-850215LY. Grant Date: March 4, 1987. Starting Date: November 1, 1989.

Massachusetts

Pittsfield (Ch. 51)—WVUW. Grantee: Panavideo Bcstg. Inc., 248 E. 35th St., New York, NY 10016. Technical Facilities: Channel No. 51 (692-698 MHz). Authorized power: 621-kw max. & 417-kw horizontal visual, 62.1-kw max. & 41.7-kw horizontal aural. Antenna: 729-ft. above av. terrain, 238-ft. above ground, 2096-ft. above sea level. Latitude 42° 24' 32", Longitude 73° 17' 22". Transmitter: Mahanna Cobble, near Pittsfield. Ownership: Howard Goldsmith pres.-secy., 100%. Represented (engineering): Hatfield & Dawson. Albany-Schenectady-Troy ADI. BPCT-811217KG. Grant Date: September 26, 1984. Starting Date: April 1, 1990.

Worcester (Ch. 48 ETV)—Grantee: Worcester Educational Corp. Inc., 761 Main St., Worcester, MA 01609. Phone: 617-753-0639. Technical Facilities: Channel No. 48 (674-680 MHz). Authorized power: 1000-kw max. visual, 100-kw max. aural. Antenna: 1306-ft. above av. terrain, 819-ft. above ground, 2024-ft. above sea level. Latitude 42° 08' 32", Longitude 72° 13' 28". Transmitter: Steerage Rock, Brimfield, Hampton County. Ownership: Worcester Educational Corp. Inc., non-profit corp. Julie Ramirez, director. Represented (engineering): Agape TV Media. BPET-860725KN. Grant Date: August 9, 1988. Starting Date: Unreported.

Michigan

Battle Creek (Ch. 43)—Grantee: Margaret Miller, 4420 Hughes Rd., Owendale, MI 48754. Phone: 517-678-4264. Technical Facilities: Channel No. 43 (644-650 MHz). Authorized power: 5000-kw max. visual, 500-kw max. aural. Antenna: 1000-ft. above av. terrain, 946-ft. above ground, 1896-ft. above sea level. Latitude 42° 24' 08", Longitude 85° 09' 05". Transmitter: 0.5-mi. S of North Pennfield School, Pennfield Twp. Ownership: Margaret Miller, 100%. Represented (legal): Thomas L. Root, P.C. Represented (engineering): Charles J. Thompson. Grand Rapids-Kalamazoo-Battle Creek ADI. BPCT-850607KN. Grant Date: June 9, 1988. Starting Date: Unreported.

Cadillac (Ch. 33)—WGKI. Grantee: GRK Productions Joint Venture, Box 128, Cadillac, MI 49601. Studio: 202 Stimson St., Cadillac, MI 49601. Phones: 616-775-9813; 616-775-9820. Technical Facilities: Channel No. 33 (584-590 MHz). Authorized power: 61.52-kw max. visual. Antenna: 945-ft. above av. terrain, 584-ft. above ground, 2153-ft. above sea level. Latitude 44° 08' 53", Longitude 85° 20' 45". Transmitter: 6.5-mi. SSE of Cadillac. Ownership: Gary Knapp, pres., 50%; Constance M. Knapp, v.p., 50%. Represented (legal): Reddy, Begley & Martin. Represented (engineering): E. Harold Munn Jr. & Associates Inc. Personnel: Gary Knapp, general manager; Glen Walker, chief engineer; Pat Anderson, news director; Joyce Bassette, program director; Donna Horning, promotion director. Traverse City-Cadillac ADI. BPCT-840813KG. Grant Date: August 7, 1985. Starting Date: September 30, 1989.

Calumet (Ch. 5)—WHTA. Grantee: Hometown Television Inc., No. 1031, 5401 W. Kennedy Blvd., Tampa, FL 33609. Technical Facilities: Channel No. 5 (76-82 MHz). Authorized power: 100-kw visual, 10-kw aural. Antenna: 423-ft. above av. terrain, 121-ft. above ground, 1280-ft. above sea level. Latitude 47° 08' 33", Longitude 88° 34' 37". Transmitter: 0.5-mi. SW of a "T" intersection with Pontiac Rd., Franklin Twp. Requests modification of CP for change to 55-kw max. visual, 1198-ft. above av. terrain, 682-ft. above ground, 2185-ft. above sea level, lat. 47° 02' 08", long. 88° 41' 43", transmitter to 1.35-mi. due W of the Champion Mine. Ownership: Lyle Robert Evans, chmn., 20%; Debra L. McCarthy, pres., 20%; Jerald D. Newman, v.p., 20%; Frank G. Manders, secy., 20%; James D. Newman, treas., 20%. Represented (engineering): Lyle Robert Evans. Marquette ADI. BPCT-831018KG. Grant Date: December 28, 1984. Reinstated: January 22, 1988. Starting Date: Unreported.

Iron Mountain (Ch. 8)—WJIM-TV. Grantee: John R. Powley, 1536 Logan Ave., Altoona, PA 16602. Phone: 814-944-8571. Technical Facilities: Channel No. 8 (180-186 MHz). Authorized power: 2-kw visual. Antenna: 510-ft. above av. terrain, 64-ft. above ground, 1634-ft. above sea level. Latitude 45° 49' 15", Longitude 88° 02' 38". Transmitter: Millie Hill, Iron Mountain. Ownership: John R. Powley, 100%. Represented (legal): Thomas L. Root, P.C. Green Bay-Appleton ADI. BPCT-810121KG. Grant Date: July 15, 1982. Starting Date: Unreported.

Jackson (Ch. 18)—WHTV. Grantee: Jackson TV Co., No. 104, 23642 Calabasas Rd., Calabasas, CA 91302. Technical Facilities: Channel No. 18 (494-500 MHz). Authorized power: 67.6-kw max. visual. Antenna: 269-ft. above av. terrain, 269-ft. above ground, 1253-ft. above sea level. Latitude 42° 13' 16", Longitude 84° 26' 03". Transmitter: 2511 Kirby Rd., Jackson. Ownership: Lawrence Rogow, gen. partner, 95%; Donald S. Wilson, gen. partner, 5%. Rogow has interest in LPTV stations; multiple cable systems operator. Lansing ADI. BPCT-870526KL. Grant Date: November 16, 1987. Starting Date: Unreported.

Lansing (Ch. 53)—WLAJ-TV. Grantee: Benko Bcstg. Co., 1503 Jolly Rd., Okemos, MI 48864. Technical Facilities: Channel No. 53 (704-710 MHz). Authorized power: 1417.1-kw max. & 1151.86-kw horizontal visual, 141.71-kw max. & 115.19-kw horizontal aural. Antenna: 976-ft. above av. terrain, 1009-ft. above ground, 1949-ft. above sea level. Latitude 42° 25' 11.00" Longitude 84° 31' 25.50". Transmitter: Baseline Rd., E of Arland Rd., near Onondaga. Requests modification of CP for change to 933-kw max. visual. Ownership: Chase Television Corp., 70%; Robert P. Benko, pres.-secy., 15%; George E. Benko, 15%. Chase Television Corp. ownership: R. Charles McLavy, pres., 100%. Sale pends. Represented (engineering): E. Harold Munn Jr. & Associates Inc. Lansing ADI. BPCT-790105KF. Grant Date: December 9, 1981. Starting Date: Unreported.

Mississippi

Marquette (Ch. 19)—Grantee: Upper Peninsula Telecasting Corp., 508 Karen Lane, Green Bay, WI 54301. Phone: 414-435-6429. Technical Facilities: Channel No. 19 (500-506 MHz). Authorized power: 1000-kw max. visual, 100-kw max. aural. Antenna: 1041-ft. above av. terrain, 1028-ft. above ground, 2488-ft. above sea level. Latitude 46° 21' 56", Longitude 87° 49' 34". Transmitter: Ross Lake Rd., 2.9-mi. S of intersection of Hwy. 581. Ownership: James L. Tomlin, pres., 25%; Charlyn D. Goodwin, secy., 75%. Represented (legal): McFadden, Evans & Sill. Marquette ADI. BPCT-870331LY. Grant Date: December 6, 1988. Starting Date: Unreported.

Port Huron (Ch. 46)—WSKA. Grantee: Haney Communications, 2405 W. McNichols, Detroit, MI 48221. Phone: 313-862-3302. Technical Facilities: Channel No. 46 (662-668 MHz). Authorized power: 1000-kw max. visual, 100-kw max. aural. Antenna: 1151-ft. above av. terrain, 1200-ft. above ground, 1800-ft. above sea level. Latitude 43° 01' 49", Longitude 82° 27' 40". Transmitter: 0.4-mi. NW from intersection of Lynburner & Krafft Rds., Port Huron. Ownership: Donald L. Haney, gen. partner, 50%; Shirley M. Haney, gen. partner, 50%. Represented (legal): Cohn & Marks. Represented (engineering): Carl E. Smith Consulting Engineers. Detroit ADI. BPCT-830801KG. Grant Date: May 6, 1985. Starting Date: May 1, 1990.

Minnesota

Duluth (Ch. 21)—KRBR. Grantee: Robin C. Brandt, 1012 Third St., Juniata, Altoona, PA 16601. Phone: 814-944-6391. Technical Facilities: Channel No. 21 (512-518 MHz). Authorized power: 960-kw max. visual, 96-kw max. aural. Antenna: 590-ft. above av. terrain, 350-ft. above ground, 1610-ft. above sea level. Latitude 46° 47' 41", Longitude 92° 07' 05". Transmitter: 1603 N. First Ave. W, Duluth. Ownership: Robin C. Brandt, 100%. Brandt is permittee of KRBT(TV) Ch. 17 Missoula, MT; KRBSK(TV), Ch. 34 Spokane, WA. Represented (engineering): John R. Powley. Duluth, MN-Superior, WI ADI. BPCT-860430KF. Grant Date: March 9, 1987. Starting Date: March 1, 1990.

International Falls (Ch. 11)—KFTR-TV. Grantee: Marina D. Leathers, Box 15844, Fort Wayne, IN 46885 5844. Phone: 219-665-6427. Technical Facilities: Channel No. 11 (198-204 MHz). Authorized power: 31.3-kw visual, 6.20-kw aural. Antenna: 348-ft. above av. terrain, 295-ft. above ground, 1470-ft. above sea level. Latitude 48° 34' 19", Longitude 93° 20' 06". Transmitter: 0.18-mi. E of RR track on Van Lynn Rd., International Falls. Ownership: Marina D. Leathers, 100%. Represented (engineering): Electro-Labs. Personnel: M. D. Leathers, general manager. Duluth, MN-Superior, WI ADI. BPCT-860127KH. Grant Date: October 3, 1986. Starting Date: October 20, 1989.

Minneapolis (Ch. 45)—KVBM-TV. Grantee: KVBM Television Inc., 7897 Woodpark Blvd., Woodbury, MN 55125. Phone: 612-496-2033. Technical Facilities: Channel No. 45 (656-662 MHz). Authorized power: 5000-kw max. visual. Antenna: 627-ft. above av. terrain, 630-ft. above ground, 1499-ft. above sea level. Latitude 44° 59' 02", Longitude 93° 12' 13". Transmitter: E of Hennepin & Ramsey counties line & S of Lauderdale. W of railroad tracks & W of 280. Ownership: Daniel Peters, pres., 1%; Sheldon A. Johnson, 99%. Represented (legal): Fisher, Wayland, Cooper & Leader. Represented (engineering): W. Jeffrey Reynolds. Personnel: Daniel Peters, general manager; Lisa Kroehler, creative services. Minneapolis-St. Paul ADI. BPCT-840725KH. Grant Date: October 20, 1986. Starting Date: January 1, 1990.

#Rochester (Ch. 47)—KXLT. Grantee: Halcomm Inc., 1197 Kenilworth Dr., Woodbury, MN 55125. Studio: See KXLI, St. Cloud. Phone: 612-252-0110. Technical Facilities: Channel No. 47 (668-674 MHz). Authorized power: 107.2-kw max. visual, 10.72-kw max. aural. Antenna: 341-ft. above av. terrain, 256-ft. above ground, 1496-ft. above sea level. Latitude 44° 02' 39" Longitude 92° 23' 56". Transmitter: 0.7-mi. SE of Haverhill. Ownership: See KXLI, St. Cloud, MN. Represented (legal): Akin, Gump, Strauss, Hauer & Feld. Represented (engineering): David L. Steel & Associates. Personnel: See KXLI, St. Cloud, MN. Rochester, MN-Mason City, IA-Austin, MN ADI. Began Operation: August 10, 1987. Left air December 1988.

#St. Cloud (Ch. 41)—KXLI. Grantee: Halcomm Inc., 1197 Kenilworth Dr., Woodbury, MN 55125. Studio: 800 St. Germain St., St. Cloud, MN 56301. Correspondence: Box 1776, St. Cloud, MN 56302. Phone: 612-252-0110. Technical Facilities: Channel No. 41 (632-638 MHz). Authorized power: 2770-kw max. visual, 277-kw max. aural. Antenna: Circularly polarized, 1470-ft. above av. terrain, 1499-ft. above ground, 2449-ft. above sea level. Latitude 45° 23' 00" Longitude 93° 42' 30". Transmitter: 3.7-mi. NE of Big Lake. Ownership: Dale W. Lang, pres., 40%; Ronald O. Eikens, v.p.-treas.; Richard Primuth, secy.; Richard Messina, 12.5%; Charles Russel, 12.5%; N. Walter Goins, 12%; John J. Gorra, 11%; John P. Kramer, 3%; Glen Hardyman, 3%; JEMS Partnership, 6%. JEMS Partnership ownership: Edward M. Snider, 80%; Joseph Cohen, 20%. Represented (legal): Akin, Gump, Strauss, Hauer & Feld. Represented (engineering): David L. Steel & Associates. Personnel: Doug McMonagle, general manager; John Munyon, production manager; Diana Fuhrman, operations manager. Minneapolis-St. Paul ADI. Began Operation: November 24, 1982; suspended operation December 15, 1988.

Holly Springs (Ch. 40)—WBUY. Grantee: Sonlight Bcstg. Systems Inc., 814 Calle Vallarte, San Clemente, CA 92672. Technical Facilities: Channel No. 40 (626-632 MHz). Authorized power: 5000-kw max. visual, 500-kw max. aural. Antenna: 1082-ft. above av. terrain, 1008-ft. above ground, 1520-ft. above sea level. Latitude 34° 59' 18", Longitude 89° 24' 22". Transmitter: 6.7-mi. WNW of intersection of Hwys. 7 & 72, near Slayden. Requests modification of CP for change to 814-ft. above av. terrain, 770-ft. above ground, 1220-ft. above sea level, lat. 34° 54' 48", long. 89° 34' 50", transmitter to SW quarter of NW quarter of section 15, Twp. 1 S, Range 4 W. Ownership: Paul F. Crouch Jr., pres.; George V. Turner, secy.-treas. See Trinity Bcstg. Network in Group Ownership of TV Stations. Sonlight also owns WMPV-TV Mobile, AL & permittee of WPGD(TV) Hendersonville, TN. Represented (engineering): Charles J. Thompson. Memphis ADI. BPCT-850607KL. Grant Date: May 16, 1986. Starting Date: August 1, 1989.

McComb (Ch. 28)—Grantee: McComb TV Ltd., Mississippi Ltd. Partnership, Box 489, McComb, MS 39648. Phone: 601-684-1942. Technical Facilities: Channel No. 28 (554-560 MHz). Authorized power: 5000-kw max. visual, 500-kw max. aural. Antenna: 550-ft. above av. terrain, 492-ft. above ground, 922-ft. above sea level. Latitude 31° 16' 45", Longitude 90° 26' 53". Transmitter: Robb St. Extension, Summit. Ownership: Susan T. Dowdy, gen. partner, 33%; Louis Alford, gen. partner, 14%; Phillip D. Brady, gen. partner, 14%; Albert Mack Smith, gen. partner, 14%; J. Wyatt Emmerich, gen. partner, 1%; John O. Emmerich Jr., ltd. partner, 21.60%; Charles Dunagin, ltd. partner, 2.40%. Alford, Brady & Smith have interest in licensees of WMDC-AM-FM Hazlehurst, MS & WAPF & WCCA(FM) McComb, MS. Note: CP grant conditional upon grant of pending applications for assignment of WAPF & WCCA(FM), McComb, MS. The Emmerichs & Dunagin have interest in Commonwealth Venture Systems, licensee of W36AC McComb; applicant for LPTV & interest in newspaper publishing companies. Represented (legal): Gardner, Carton & Douglas. Represented (engineering): Peter V. Gureckis & Associates. Jackson, MS ADI. BPCT-850213KH. Grant Date: May 1, 1986. Starting Date: Unreported.

#Natchez (Ch. 48)—WNTZ. Grantee: MSLA Bcstg. Inc. Studio: 625 Beltline Hwy., Natchez, MS 39120. Technical Facilities: Channel No. 48 (674-680 MHz). Authorized power: 1170-kw max. visual, 120-kw max. aural. Antenna: 1043-ft. above av. terrain, 848-ft. above ground, 1008-ft. above sea level. Latitude 31° 30' 33", Longitude 91° 24' 19". Transmitter: 625 Beltline Hwy., Natchez. Satellite Earth Stations: Comtech, 5-meter C-band; Comtech, 3.8-meter C-band; Pinzone receivers. Ownership: Associated Bcstrs. Inc., 100%, court appointed receiver. Associated Bcstrs. Inc. ownership: Thomas R. Galloway Sr., 90%; Michael Mitchell, 10%. Represented (legal): Thomas L. Root, P.C. Represented (engineering): Peter V. Gureckis & Associates. Personnel: Charles F. Zewe, president. Jackson, MS ADI. BMPCT-850429KI. Grant Date: July 15, 1985. Starting Date: November 16, 1985. Left air 1988.

Missouri

Poplar Bluff (Ch. 55)—KCTP. Grantee: Larry Gene Dare, Box 244G, Rte. 5, Poplar Bluff, MO 63901. Phone: 314-686-2256. Technical Facilities: Channel No. 55 (716-722 MHz). Authorized power: 1000-kw max. visual, 100-kw max. aural. Antenna: 984-ft. above av. terrain, 1004-ft. above ground, 1484-ft. above sea level. Latitude 36° 45' 36", Longitude 90° 38' 51". Transmitter: 16-mi. at 270.55°T from Poplar Bluff. Ownership: Larry Gene Dare. Represented (legal): Vermer, Liipfert, Bernhard, McPherson & Hand. Paducah, KY-Cape Girardeau, MO-Harrisburg-Marion, IL ADI. BPCT-870302KF. Grant Date: January 28, 1986. Starting Date: March 1, 1990.

Montana

Billings (Ch. 6)—Grantee: BHC Assoc., Box 6516, Bozeman, MT 59771. Phone: 406-586-3280. Technical Facilities: Channel No. 6 (82-88 MHz). Authorized power: 100-kw visual, 10-kw aural. Antenna: 479-ft. above av. terrain, 342-ft. above ground, 9930-ft. above sea level. Latitude 45° 46' 04", Longitude 108° 27' 27". Transmitter: 2.5-mi. SE of Billings Post Office on Coburn Rd. Ownership: Thomas A. Curtis, gen. partner, 50%; Daniel W. Coon, ltd. partner, 50%. Curtis & Coon have interest in licensees of KCTZ(TV), Bozeman; KOUS-TV Hardin-Billings; KYUS-TV Miles City, MT; KMMZ(AM) & KZMQ-FM Greybull, WY & LPTVs. Note: Curtis & Coon will divest themselves of interest in KOUS-TV. Represented (engineering): J. R. Middleton. Billings-Hardin ADI. BPCT-860110KG. Grant Date: January 9, 1989. Starting Date: Unreported.

Billings (Ch. 20)—Grantee: Echonet Corp., Box 255, Evergreen, CO 80439. Technical Facilities: Channel No. 20 (506-512 MHz). Authorized power: 5000-kw max. visual, 500-kw max. aural. Antenna: 1960-ft. above av. terrain, 1370-ft. above ground, 5975-ft. above sea level. Latitude 45° 32' 44", Longitude 108° 39' 21". Transmitter: NE of section 29, Twp. 3 S, Range 25 E. Ownership: Charles Ergen, pres., 40%; David M. Drucker, v.p., 20%; Candy M. Ergen, secy.-treas., 40%. Echonet has interest in KJBD(TV), Denver, CO; is permittee of Ch. 33, Anchorage, AK; applicant for new FMs in Odessa, TX & Jackson, WY. Represented (legal): Cole, Raywid & Braverman. Represented (engineering): Richard L. Vega & Associates. Billings-Hardin ADI. BPCT-870212KH. Grant Date: January 7, 1988. Starting Date: Unreported.

Construction Permits—Montana

Missoula (Ch. 17)—KRBT. Grantee: Robin C. Brandt, 1012 Third St., Juniata, Altoona, PA 16601. Phone: 814-944-6391. Technical Facilities: Channel No. 17 (488-494 MHz). Authorized power: 9-kw max. visual, 0.90-kw max. aural. Antenna: 2494-ft. above av. terrain, 100-ft. above ground, 7604-ft. above sea level. Latitude 47° 02' 24", Longitude 113° 59' 00". Transmitter: Big Sky Mountain, Missoula. Ownership: Robin C. Brandt, 100%. Brandt is permittee of KRBR(TV), Duluth, MN; KRKS(TV), Ch. 34 Spokane, WA Missoula ADI. BPCT-8703310C. Grant Date: July 31, 1987. Starting Date: December 1, 1989.

Missoula (Ch. 23)—KLFV. Grantee: Continental Television Network Inc., 118 Sixth St. S, Great Falls, MT 59405. Phone: 406-761-8816. Technical Facilities: Channel No. 23 (524-530 MHz). Authorized power: 3341-kw max. visual. Antenna: 2122-ft. above av. terrain, 269-ft. above ground, 7060-ft. above sea level. Latitude 47° 01' 10", Longitude 114° 00' 48". Transmitter: TV Mountain, approx. 10.56-mi. N of Missoula. Ownership: James Colla, pres., 72.5%; William Cordingley, dir., 12.5%; L. A. Donohue, dir., 12.5%; Penny Adkins, v.p., 2.5%. CTNI is licensee of KTGF-TV Great Falls, MT. Represented (legal): Reddy, Begley & Martin. Represented (engineering): Peter V. Gureckis & Associates. Missoula ADI. BPCT-881130KG. Grant Date: April 12, 1989. Starting Date: Unreported.

Nebraska

Grand Island (Ch. 17)—KTVG. Grantee: Family Bcstg. Co. Inc., 1404 Fifth Ave. SE, Altoona, IA 50009. Studio: 217 N. Locust, Room 308, Grand Island. Phones: 515-967-6228; 402-476-6115. Fax: 402-476-6000. Technical Facilities: Channel No. 17 (488-494 MHz). Authorized power: 1669.6-kw max. visual, 166.9-kw max. aural. Antenna: 861-ft. above av. terrain, 865-ft. above ground, 2935-ft. above sea level. Latitude 41° 09' 12.60" Longitude 98° 43' 38.20". Transmitter: T14N, R12W, NWQ-SWQ, S29, Howard County. Requests modification of CP for change to 620.4-kw max. visual, 721-ft. above av. terrain, 717-ft. above ground, 2726-ft. above sea level, lat. 40° 41' 56", long. 98° 26' 33", transmitter to 2-mi. W of Hwy. 34-281, 4-mi. W of Hansen on County Line Rd. Ownership: Jerry D. Montgomery, pres., 48%; Donna L. Montgomery, secy., 48%; Betty J. Harris, 1%; Peggy Jo Kinden, 1%; Karia Schmidt, 1%. FBC has interest in KKFT, Ch. 20 Fort Scott, KS; Ch. 48, Cedar Rapids, IA. Represented (legal): Miller & Fields, P.C. Represented (engineering): Gary M. McGlothlin. Personnel: Jerry D. Montgomery, general manager; Steve Kafka, station manager; Ron Leppig, general sales manager; Donna Montgomery, business manager. Lincoln-Hastings-Keamey ADI. BPCT-840601KF. Grant Date: February 27, 1988. Starting Date: November 1, 1989.

Omaha (Ch. 15)—Grantee: Mid-America Bcstg. Inc., 111 S. Second St., Norfolk, NE 68701. Correspondence: Box 217, Thayer, KS 66776. Phone: 202-833-5678. Technical Facilities: Channel No. 15 (476-482 MHz). Authorized power: 5000-kw max. visual, 500-kw max. aural. Antenna: 1077-ft. above av. terrain, 1032-ft. above ground, 2252-ft. above sea level. Latitude 41° 08' 41.50", Longitude 96° 16' 12.00". Transmitter: 1.2-mi. WNW of Gretna. Ownership: Larry D. Hudson, pres., 58%; Larry P. Thompson, v.p., 6%; Dean M. Coe, v.p., 6%; Cale W. Hudson, secy.-treas., 29%; Teri L. Tharp, 1%. Represented (legal): Leo I. George. Represented (engineering): Stanley P. Lapin (Westport, CT). Omaha ADI. BPCT-791026KN. Grant Date: November 17, 1988. Starting Date: Unreported.

Nevada

Las Vegas (Ch. 33)—KFBT. Grantee: Channel 33 Inc., 3840 S. Jones Blvd., Las Vegas, NV 89103. Studio: 3840 S. Jones Blvd., Las Vegas, NV 89103. Phone: 702-873-0033. Fax: 702-873-6192. Technical Facilities: Channel No. 33 (584-590 MHz). Authorized power: 1349-kw max. visual. Antenna: 1906-ft. above av. terrain, 174-ft. above ground, 4494-ft. above sea level. Latitude 35° 56' 44", Longitude 115° 02' 31". Transmitter: 1.03-mi. NE of Black Mountain. Ownership: Dan Koker, 85%; Lawrence G. DePaulis, 15%. Represented (sales): Landin Media Sales. Represented (legal): Fletcher, Heald & Hildreth. Represented (engineering): Mel Freedman. Personnel: Dan McGrath, general manager; James Scott, general sales manager; Sam Sumner, chief engineer; Cindy Smith, program & promotion director. Las Vegas ADI. BPCT-850125KI. Grant Date: October 1, 1986. Began Operation: August 1, 1989.

New Hampshire

Berlin (Ch. 40 ETV)—WED8-TV. Grantee: U. of New Hampshire, Box 1100, Durham, NH 03824. Phone: 603-868-1100. Technical Facilities: Channel No. 40 (626-632 MHz). Authorized power: 10.5-kw visual, 2.09-kw aural. Antenna: 300-ft. above av. terrain, 117-ft. above ground, 2437-ft. above sea level. Latitude 44° 22' 16", Longitude 71° 12' 53". Ownership: See WENH, Durham, NH. Began operation: March 18, 1968. Left air. Starting date: Unreported.

Concord (Ch. 21)—WNHT. Licensee: The Flatley Co., 81 Hall St., Concord, NH 03301. Studio: 21 Media Park, Concord, NH 03301. Correspondence: Box 2100, Concord, NH 03302-2100. Phone: 603-225-2100. Fax: 603-225-9235. Technical Facilities: Channel No. 21 (512-518 MHz). Authorized power: 1845-kw max. & 1334-kw horizontal visual, 185-kw max. & 133.70-kw horizontal aural. Antenna: 1133-ft. above av. terrain, 299-ft. above ground, 1712-ft. above sea level. Latitude 43° 11' 14", Longitude 71° 19' 11.50". Transmitter: Fort Mountain, 2.68-mi S of Hwy. 4, 2.72-mi. W of Pleasant Lake, near Gossville. Satellite Earth Stations: Scientific-Atlanta, 5-meter C-band; Vertex, 4.6-meter Ku-band; Paracclipse, 3-meter C-band; M/A-Com, Scientific-Atlanta, Wagner receivers. News Service: AP. Ownership: Thomas J. Flatley, 100%. Flatley owns WSYT, Syracuse, NY. Represented (legal): Sutherland, Asbill & Brennan. Boston ADI. BPCT-800721KF. Grant Date: April 15, 1981. Starting Date: April 16, 1984. Left air: March 31, 1989.

New Jersey

Atlantic City (Ch. 62)—WACI. Grantee: Garden State Communications, Suite 503, 400 W. Horlter St., Philadelphia, PA 19119. Phone: 215-848-9471. Technical Facilities: Channel No. 62 (758-764 MHz). Authorized power: 5000-kw visual, 500-kw aural. Antenna: 466-ft. above av. terrain, 477-ft. above ground, 482-ft. above sea level. Latitude 39° 22' 20.80", Longitude 74° 25' 47.00". Transmitter: 655 Abescen Blvd., Atlantic City. Ownership: Gloria Penn Easton, general partner, 51%; Dr. Robert J. Rutland, limited partner, 10%; Dr. Helen O. Dickens, ltd. partner, 10%; Lowell Mann, ltd. partner, 10%; Harry Rivkin, ltd. partner, 10%. Represented (legal): David E. Honig. Represented (engineering): Lechman & Johnson Inc. Philadelphia ADI. BPCT-860410KM. Grant Date: September 9, 1987. Starting Date: Unreported.

Burlington (Ch. 48)—WGTW. Grantee: Brunson Communications Inc., 2018 Dennison St., Baltimore, MD 21216. Phone: 301-367-9322. Technical Facilities: Channel No. 48 (674-680 MHz). Authorized power: 2340-kw max. visual, 234-kw max. aural. Antenna: 1100-ft. above av. terrain, 1079-ft. above ground, 1332-ft. above sea level. Latitude 40° 02' 35.50", Longitude 75° 14' 32.50". Transmitter: Umbria St. near Domino Lane, Roxborough. Ownership: Dorothy E. Brunson, pres., 100%; Clyde Porter, v.p.; Marshall H. Strickland, v.p.; Naomi Porter, secy.-treas. Brunson Communications Inc. owns licensees of WEBB(AM) Baltimore, MD & WIGO(AM), Atlanta, GA. Represented (engineering): Warren Only Associates. Philadelphia ADI. BPCT-840104KL. Grant Date: February 20, 1987. Starting Date: April 1, 1990.

West Milford (Ch. 66 ETV)—WFME-TV. Grantee: Family Stations Inc., 290 Hegenberger Rd., Oakland, CA 94621. Phone: 415-568-6200. Technical Facilities: Channel No. 66 (782-788 MHz). Authorized power: 5000-kw max. visual. Antenna: 2000-ft. above av. terrain, 1481-ft. above ground, 2585-ft. above sea level. Latitude 41° 05' 19", Longitude 74° 14' 08". Transmitter: 1.5-mi. SSE of Ringwood. Requests modification of CP for change to 24-kw max. visual, 711-ft. above av. terrain, 134-ft. above ground, 1294-ft. above sea level, lat. 41° 07' 14", long. 74° 12' 03", transmitter to Bald Mountain, near Mahwah. Ownership: Family Stations Inc., non-profit corp. Principals: Harold Camping, pres.; Scott L. Smith, v.p.-asst. secy.; Richard Van Dyk, secy.-treas. Family Stations also owns FM & AM stations. Represented (legal): Fletcher, Heald & Hildreth. Represented (engineering): Robert A. Jones Consulting Engineers. BPET-860212KJ. Grant Date: March 30, 1988. Starting Date: May 1, 1990.

New Mexico

Carlsbad (Ch. 25)—KDIR-TV. Grantee: Dean C. Engstrom, 12334 Summerport Lane, Windermere, FL 32786. Phone: 305-656-1992. Technical Facilities: Channel No. 25 (536-542 MHz). Authorized power: 1399.6-kw max. visual, 139.96-kw max. aural. Antenna: 184-ft. above av. terrain, 279-ft. above ground, 3363-ft. above sea level. Latitude 32° 24' 20" Longitude 104° 11' 21". Transmitter: 2.55-mi. SE of Carlsbad Center. Ownership: Dean C. Engstrom, 100%. Engstrom has interest in KOIA-TV Ottumwa, IA. Albuquerque ADI. BPCT-861119KR. Grant Date: December 21, 1988. Starting Date: January 1, 1990.

Hobbs (Ch. 29)—KHFT. Grantee: Hobbs Family Television, a General Partnership, 5701 N. Dal Paso, Hobbs, NM 88240. Technical Facilities: Channel No. 29 (560-566 MHz). Authorized power: 8-kw visual, 0.80-kw aural. Antenna: 522-ft. above av. terrain, 508-ft. above ground, 4128-ft. above sea level. Latitude 32° 43' 28", Longitude 103° 05' 46". Transmitter: 2.9-mi. E of Hobbs on Marland Dr. Ownership: Warren Electronic Systems, 74.5%; Lowell Payton, 25.5%. WES ownership: E. Alex Blomherth, Ted Karam, Pete E. M. Warren III & George C. Wayne, dirs., 100% jointly. Represented (legal): McCampbell & Young. Represented (engineering): Sterling Communications Inc. Roswell ADI. BPCT-811224KI. Grant Date: February 7, 1983. Starting Date: January 1, 1989.

New York

Batavia (Ch. 51)—Grantee: Pulsar Video Inc., 9384 Shepard Rd., Batavia, NY 14020. Phone: 716-343-2835. Technical Facilities: Channel No. 51 (692-698 MHz). Authorized power: 5000-kw max. visual, 500-kw max. aural. Antenna: 1000-ft. above av. terrain, 1100-ft. above ground, 2080-ft. above sea level. Latitude 42° 50' 46", Longitude 78° 01' 38". Transmitter: Near intersection of Silver Lake & Old Lake Rds., approx. 0.2-mi. S of Spragues Corner. Ownership: William R. Fortunato, 100%. Represented (legal): Southland, Powell & Taylor. Represented (engineering): Lechman & Johnson. Buffalo ADI. BPCT-851017KI. Grant Date: November 17, 1988. Starting Date: Unreported.

Corning (Ch. 48)—Grantee: Rural New York Bcstg., Box 25, RD 2, Addison, NY 14801. Phone: 607-359-2183. Technical Facilities: Channel No. 48 (674-680 MHz). Authorized power: 1000-kw max. visual. Antenna: 781-ft. above av. terrain, 482-ft. above ground, 2221-ft. above sea level. Latitude 42° 02' 29", Longitude 77° 15' 18". Transmitter: Hamilton Rd., 3.8-mi. E from Borden. Ownership: David W. Rinehart, 100%. Sale pending to Dr. Robert Walker. Represented (legal): Gammon & Grange. Represented (engineering): Sellmeyer & Kramer Inc. Elmira ADI. BPCT-870610KM. Grant Date: March 31, 1988. Starting Date: Unreported.

Ithaca (Ch. 52)—WACA. Grantee: Ithaca TV Assoc., Box 95, Syracuse, NY 13250. Technical Facilities: Channel No. 52 (698-704 MHz). Authorized power: 81.3-kw max. visual, 8.13-kw max. aural. Antenna: 660-ft. above av. terrain, 497-ft. above ground, 1982-ft. above sea level. Latitude 42° 22' 00", Longitude 76° 36' 25". Transmitter: Prottis Hill Rd., Newfield. Requests modification of CP for change to 74.6-kw max. visual, 833-ft. above av. terrain, 289-ft. above ground, 2070-ft. above sea level, lat. 42° 27' 54", long. 76° 22' 23", transmitter to Mount Pleasant Rd., Dryden, Tompkins County. Ownership: Craig L. Fox, gen. partner, 38%; Peter Rydell, gen. partner, 37%; Kenneth Horowitz, gen. partner, 25%. For other interests, see Craig Fox Group in Group Ownership of TV Stations. Represented (legal): Fisher, Wayland, Cooper & Leader. Syracuse ADI. BPCT-820510KZ. Grant Date: October 22, 1987. Starting Date: May 1, 1990.

Syracuse (Ch. 43)—WSNR-TV. Grantee: Salt of the Earth Bcstg. Ltd., Box 203A, Rte. 1, Castleton, VA 22716. Phone: 703-937-4800. Technical Facilities: Channel No. 43 (644-650 MHz). Authorized power: 17.8-kw max. visual, 115-ft. above av. terrain, 125-ft. above ground, 676-ft. above sea level. Latitude 43° 03' 33", Longitude 76° 08' 10". Transmitter: 989 James St., Syracuse. Ownership: James L. Oyster, pres. Syracuse ADI. BPCT-870324KK. Grant Date: July 29, 1987. Starting Date: Late 1989.

Syracuse (Ch. 56)—WSKP. Grantee: S.K.P. Bcstg. Inc., 71 Blanchard Rd., Easton, CT 06612. Phone: 203-372-8338. Technical Facilities: Channel No. 56 (722-728 MHz). Authorized power: 1000-kw max. visual, 100-kw max. aural. Antenna: 326-ft. above av. terrain, 349-ft. above ground, 754-ft. above sea level. Latitude 43° 10' 46", Longitude 76° 20' 19". Transmitter: Smokey Hollow Rd., Lysander. Ownership: Susan K. Panisch, 100%. Represented (engineering): Craig L. Fox. Syracuse ADI. BPCT-850211KF. Grant Date: April 20, 1987. Starting Date: Unreported.

North Carolina

Greenville (Ch. 14)—Grantee: Karl Holbrook Stoll, 15153 Red Cedar Dr., Burtonsville, MD 20866. Phone: 301-460-7805. 5000-kw max. visual. Antenna: 1499-ft. above av. terrain, 1493-ft. above ground, 1535-ft. above sea level. Latitude 35° 26' 54", Longitude 77° 22' 11". Transmitter: 0.11-mi. W of State Rd. 1724, 6.2-mi. from Ayden at 120°. Ownership: Karl Holbrook Stoll, 100%. Represented (legal): Wilkinson, Barker, Knauer & Quinn. Represented (engineering): du Treil, Lundin & Rackley. Greenville-New Bern-Washington ADI. BPCT-871112KF. Grant Date: November 11, 1988. Starting Date: Unreported.

Greenville (Ch. 38)—WGTJ. Grantee: Community Services Telecasters Inc., 222 New St., New Bern, NC 25650. Technical Facilities: Channel No. 38 (614-620 MHz). Authorized power: 5000-kw max. visual, 500-kw max. aural. Antenna: 474-ft. above av. terrain, 470-ft. above ground, 513-ft. above sea level. Latitude 35° 27' 25", Longitude 77° 12' 21". Transmitter: 3.25-mi. NE of Shelmerdine. Requests modification of CP for change to 1062-kw max. visual, 719-ft. above av. terrain, 722-ft. above ground, 748-ft. above sea level, lat. 35° 22' 18", long. 77° 24' 04", transmitter to State Rd. 118, 2-mi. E of Grifton, Pitt County. Ownership: Athene B. Bunn, pres.; LaRhe M. Vestal, v.p.; Thalius J. Markham, secy.-treas. Represented (legal): Thomas A. Hart. Represented (engineering): Broadcast Technical Services. Greenville-New Bern-Washington ADI. BPCT-850426KM. Grant Date: September 30, 1986. Starting Date: Unreported.

Jacksonville (Ch. 35)—WJAE. Grantee: William Munden, 2112 Arendell St., Morehead City, NC 28557. Technical Facilities: Channel No. 35 (596-602 MHz). Authorized power: 1140-kw max. visual, 114-kw max. aural. Antenna: 870-ft. above av. terrain, 858-ft. above ground, 903-ft. above sea level. Latitude 35° 02' 27", Longitude 77° 21' 11". Transmitter: W of Hwy. 58, 1.8-mi. S of Trenton. Requests modification of CP for change to 1865-kw max. visual, 820-ft. above av. terrain, 820-ft. above ground, 840-ft. above sea level, lat. 34° 37' 26", long. 77° 49' 58", transmitter to State Rd. 1318, 11-mi. NE of Burgaw. Ownership: William Munden, 100%. Represented (legal): Gordon & Healy, Chartered. Represented (engineering): Robert L. Purcell Associates Inc. Greenville-New Bern-Washington ADI. BPCT-860304KE. Grant Date: February 10, 1987. Starting Date: December 1, 1989.

Kannapolis (Ch. 64)—Grantee: Community Action Communications Inc., Suite 418, Uptain Bldg., Chattanooga, TN 37411. Technical Facilities: Channel No. 64 (770-776 MHz). Authorized power: 2588-kw max. visual. Antenna: 1352-ft. above av. terrain, 1358-ft. above ground, 2008-ft. above sea level. Latitude 35° 15' 05", Longitude 80° 41' 15". Transmitter: Reedy Creek & State Rte. 2826. Ownership: Truth Temple Inc., 100%. Principals: Joel Fowler Jr., pres.; Floyd Fry Jr., v.p.; Sharon Powell, secy.; Dick Shoff, treas. Charlotte ADI. BPCT-800516KQ. Grant Date: April 18, 1988. Starting Date: Unreported.

Manteo (Ch. 4)—Grantee: Manteo TV Assoc., 5956-C Hamilton Rd., Columbus, GA 31908. Phone: 404-576-4488. Technical Facilities: Channel No. 4 (66-72 MHz). Authorized power: 100-kw visual. Antenna: 466-ft. above av. terrain, 456-ft. above ground, 466-ft. above sea level. Latitude 36° 05' 19", Longitude 75° 47' 50". Transmitter: 0.7-mi. N of Point Harbor, Currituck County. Ownership: J. Andrew Sugg, gen. partner, 40%; Wallace R. Walls Sr., ltd. partner, 28%; Ken Clay, ltd. partner, 5%; Weaver Jordan, ltd. partner, 5%; Paul D. Brewer, ltd. partner, 5%; Gene Killingsworth, ltd. partner, 5%; Brian Connolly, ltd. partner, 5%; Wade C. Hill, ltd. partner, 5%. Walls has interest in applicant for Ch. 22 Tuskegee, AL. Represented (engineering): D. L. Mardey & Associates Inc. Norfolk-Portsmouth-Newport News-Hampton ADI. BPCT-870616KJ. Grant Date: February 22, 1989. Starting Date: Unreported.

Morehead City (Ch. 8)—WFLX. Grantee: Local Television Assoc. Inc., Box 1143, Beaufort, NC 28516. Phones: 919-728-7781; 919-726-4131. Technical Facilities: Channel No. 8 (180-186 MHz). Authorized power: 316-kw max. visual, 31.6-kw max. aural. Antenna: 817-ft. above av. terrain, 810-ft. above ground, 817-ft. above sea level. Latitude 34° 52' 53", Longitude 76° 30' 23". Transmitter: Open Grounds Farm, approx. 5.5-mi. NW of Stacy. Ownership: John W. Gainey III, pres., 45%; Clawson A. Hicks, v.p., 45%; Frederick J. McClune, secy.-treas., 10%. Represented (legal): Fisher, Wayland, Cooper & Leader. Represented (engineering): Lawrence Behr & Associates Inc. Personnel: Frederick McCune, general manager; LaRhe Vestal, station manager. Greenville-New Bern-Washington ADI. BPCT-860328KK. Grant Date: March 12, 1989. Starting Date: November 1, 1989.

Morganton (Ch. 23)—Grantee: GNOL Bcstg. Inc., 2205 Garden Isle Ave., Irving, TX 75060. Phone: 214-986-9443. Technical Facilities: Channel No. 23 (524-530 MHz). Authorized power: 1500-kw max. visual, 150-kw max. aural. Antenna: 1109-ft. above av. terrain, 431-ft. above ground, 2173-ft. above sea level. Latitude 35° 39' 27", Longitude 81° 24' 24". Transmitter: Atop Baker Mountain, 6.5-mi. SW of Hickory. Ownership: Thomas E. S. Long Jr., 100%. Charlotte ADI. BPCT-861030KG. Grant Date: February 28, 1989. Starting Date: Unreported.

Wilson (Ch. 30)—WWRD. Grantee: Channel 30 Telecasters Ltd. Partnership, Box 586, Durham, NC 27702. Technical Facilities: Channel No. 30 (566-572 MHz). Authorized power: 1830-kw max. visual. Antenna: 1768-ft. above av. terrain, 1739-ft. above ground, 1982-ft. above sea level. Latitude 35° 49' 53", Longitude 78° 08' 50". Transmitter: Hwy. 1130, 0.5-mi. W of intersection with Hwy. 1106, near Middlesex. Ownership: Wilson Telecasters Inc., gen. partner, 10%; Robinson O. Everett, ltd. partner, 45%; Katherine R. Everett, ltd. partner, 45%. Wilson Telecasters Inc. ownership: Benjamin T. Perry III, gen. partner, 20%; American Telecasters Inc., gen. partner, 1%; American Telecasters Inc., ltd. partner, 79%. See the Everetts in Group Ownership of TV Stations. Represented (legal): Thomas L. Root, P.C. Represented (engineering): Robert L. Littler II. Raleigh-Durham ADI. BPCT-840119KG. Grant Date: January 16, 1985. Starting Date: Unreported.

Ohio

#Portsmouth (Ch. 30)—WUXA. Grantee: Television Properties Inc., 923 1/2 Findlay St., Portsmouth, OH 45662. Studio: 923 1/2 Findlay St., Portsmouth, OH 45662. Phone: 614-354-3030. Technical Facilities: Channel No. 30 (566-572 MHz). Authorized power: 1353-kw max. visual, 135-kw max. aural. Antenna: 778-ft. above av. terrain, 851-ft. above ground, 1947-ft. above sea level. Latitude 38° 45' 42", Longitude 83° 03' 41". Transmitter: Navoo Pond Creek Rd., West Portsmouth. News Service: CNN. Ownership: Kenneth W. Russell, pres., 100%; Pearl G. Russell, secy. Represented (engineering): Consolidated Communications Inc. Personnel: Tom Watson, general manager; Frank Walls, chief engineer; Don Moore, program & promotion director. Charleston-Huntington ADI. BNPCT-870515KQ. Grant Date: November 10, 1987. Began Operation: May 8, 1988; left air 1989.

Oklahoma

Enid (Ch. 20)—Grantee: G & D Communications Inc., Suite 850, 1627 Eye St. NW, Washington, DC 20006. Phone: 202-223-3366. Technical Facilities: Channel No. 20 (506-512 MHz). Authorized power: 141-kw max. visual, 14.10-kw max. aural. Antenna: 445-ft. above av. terrain, 333-ft. above ground, 1673-ft. above sea level. Latitude 36° 28' 35", Longitude 97° 53' 52". Transmitter: 1-mi. N & 1.5-mi. W of intersection of Rtes. 81 & 45. Ownership: Jordan H. Goldman, pres., 47.5%; Ronald I. Dozoretz, v.p., 47.5%; Nancy Cherry, treas.-asst. secy., 5%. G & D Communications Inc.: GDCl is permittee of Ch. 9 Flagstaff, AZ & Ch. 36 Paris, TX. Represented (legal): McFadden, Evans & Sill. Represented (engineering): Richard L. Biby. Oklahoma City ADI. BPCT-870112KE. Grant Date: October 5, 1987. Starting Date: June 1, 1990.

Lawton (Ch. 45)—Grantee: Barton W. Ratliff, Box 1547, Duncan, OK 73534. Phone: 405-255-7419. Technical Facilities: Channel No. 45 (656-662 MHz). Authorized power: 5000-kw max. visual. Antenna: 430-ft. above av. terrain, 298-ft. above ground, 1548-ft. above sea level. Latitude 34° 36' 07", Longitude 98° 16' 25". Transmitter: 5.3-mi. E of Lawton, approx. 0.5-mi. W of Hwy. 65. Ownership: Barton W. Ratliff, 100%. Represented (legal): Bechtel, Borsari, Cole & Paxson. Represented (engineering): Broadcast Technical Inc. Wichita Falls, TX-Lawton, OK ADI. BPCT-870421KH. Grant Date: July 7, 1988. Starting Date: Unreported.

Oklahoma City (Ch. 62)—KMNZ. Grantee: Mendoza Bcstg. Ltd. Partnership, 5319 McKinley, Oklahoma City, OK 73109. Phone: 405-638-4286. Technical Facilities: Channel No. 62 (758-764 MHz). Authorized power: 5000-kw max. visual, 500-kw max. aural. Antenna: 1019-ft. above av. terrain, 1022-ft. above ground, 2172-ft. above sea level. Latitude 35° 33' 05", Longitude 97° 29' 34". Transmitter: Between Britton & Wilshire, Oklahoma City. Requests modification of CP for change to 500-kw max. visual, 50-kw max. aural, 500-ft. above av. terrain, 522-ft. above ground, 1678-ft. above sea level, lat. 35° 33' 59", long. 97° 28' 28". Transmitter to 2233 E. Britton, Oklahoma City. Ownership: Richard Mendoza, gen. partner, 10%; Carlos Ortiz, ltd. partner, 55%; Bond Cosby, ltd. partner, 35%. Ortiz has interest in WUJA(TV) Caguas, PR. Represented (engineering): Carlos Ortiz. Oklahoma City ADI. BPCT-850215K2. Grant Date: January 23, 1986. Starting Date: Late 1989.

Construction Permits—Oklahoma

Okmulgee (Ch. 44)—KGLB-TV. Grantee: KGLB Television Inc., 2011 Park View Dr., Okmulgee, OK 74447. Phone: 918-756-1800. Technical Facilities: Channel No. 44 (650-656 MHz). Authorized power: 2796.8-kw max. visual, 559.4-kw max. aural. Antenna: 1251-ft. above av. terrain, 1223-ft. above ground, 1951-ft. above sea level. Latitude 35° 44' 57", Longitude 95° 50' 05". Transmitter: 9-mi. NE of Okmulgee. Requests modification of CP for change to 11.3-kw max. visual, 392-ft. above ground, lat. 35° 36' 31", long. 95° 58' 19", transmitter to existing tower, Okmulgee. Ownership: James Robert Brewer, pres., 50%; Robert L. Hollis, v.p., 50%; LaRue G. Brewer, secy.; Gloria Hollis, treas. Represented (legal): Eugene T. Smith. Represented (engineering): Tabcon Inc. Tulsa ADI. BPCT-860509KF. Grant Date: January 30, 1987. Starting Date: Late 1989.

Oregon

Eugene (Ch. 28 ETV)—Grantee: State of Oregon Commission on Public Bcstg., 7140 S. Macadam Ave., Portland, OR 97219. Phone: 503-293-1900. Technical Facilities: Channel No. 28 (554-560 MHz). Authorized power: 391-kw max. visual. Antenna: 911-ft. above av. terrain, 267-ft. above ground, 1567-ft. above sea level. Latitude 44° 00' 06", Longitude 123° 06' 48". Transmitter: 4545 Blanton Rd., Eugene. Ownership: Oregon Commission on Public Bcstg. Principal: William Findley, chmn. BPET-880425KE. Grant Date: October 27, 1988. Starting Date: 1990.

Eugene (Ch. 34)—KEVU. Grantee: Telecasters of Eugene Inc., 2624 College Ave., Modesto, CA 95350. Phone: 209-521-5702. Technical Facilities: Channel No. 34 (590-596 MHz). Authorized power: 4444-kw max. visual, 444-kw max. aural. Antenna: 1050-ft. above av. terrain, 400-ft. above ground, 1700-ft. above sea level. Latitude 44° 00' 05", Longitude 123° 06' 48". Transmitter: Mountain Ridge Antenna Farm, SW of Eugene. Ownership: Paul Palaquelos, pres., 50%; Consuelo Palaquelos, secy., 50%. Represented (legal): Miller & Fields, P.C. Represented (engineering): Cecil Lynch. Eugene ADI. BPCT-860711KE. Grant Date: June 4, 1987. Starting Date: Unreported.

Klamath Falls (Ch. 31)—KDKF. Grantee: Sunshine Television Inc., 1090 Knutson Ave., Medford, OR 97504. Phone: 503-773-1212. Technical Facilities: Channel No. 31 (572-578 MHz). Authorized power: 6-kw max. visual. Antenna: 2267-ft. above av. terrain, 145-ft. above ground, 6579-ft. above sea level. Latitude 42° 05' 50.10", Longitude 121° 37' 59.10". Transmitter: Stukel Mountain, Merrill County. Ownership: Love Broadcasting Co. See Group Ownership of TV Stations. Represented (legal): Fletcher, Heald & Hildreth. Represented (engineering): McClanathan & Associates Inc. Personnel: Keith Lollis, general manager; Roger Bird, general sales manager; Jonathan Piff, local sales manager; Rick Carrara, chief engineer; Renard Maiuri, news director; Larry Black, promotion director; Doug La Feve, business manager. Medford ADI. BPCT-860728KL. Grant Date: September 12, 1988. Starting Date: October 15, 1989.

Portland (Ch. 24)—KTDZ-TV. Grantee: National Minority TV Inc., Box C-11949, Santa Ana, CA 92711. Studio: 432 N.E. 74th Ave., Portland, OR 97213. Phone: 714-832-2950. Telex: 714-730-3568. Technical Facilities: Channel No. 24 (530-536 MHz). Authorized power: 2710-kw max. visual, 500-kw max. aural. Antenna: 1519-ft. above av. terrain, 758-ft. above ground, 1814-ft. above sea level. Latitude 45° 30' 58", Longitude 122° 43' 59". Transmitter: 5516 S. W. Barnes Rd., Portland. Ownership: National Minority TV Inc., 100%. Principals: Paul F. Crouch, pres.; P. Jane Duff, v.p.-asst. secy.; Phillip David Espinoza, treas. NMTV owns permittee of KMLM(TV) Odessa, TX. For Crouch's other interests, see Trinity Bcstg. Network Inc. in Group Ownership of TV Stations. Represented (legal): May & Dunne, Chartered. Represented (engineering): Moffet, Larson & Johnson Inc. Portland, OR ADI. BPCT-5200. Grant Date: August 13, 1982. Starting Date: December 1, 1989.

Portland (Ch. 40)—KCVF. Grantee: Cascade Video of Oregon Ltd., Suite 605, 703 Broadway, Vancouver, WA 98660. Phone: 206-693-2886. Fax: 503-285-3736. Technical Facilities: Channel No. 40 (626-632 MHz). Authorized power: 5000-kw max. visual, 500-kw max. aural. Antenna: 1780-ft. above av. terrain, 909-ft. above ground, 2049-ft. above sea level. Latitude 45° 31' 25.10", Longitude 122° 44' 55.80". Transmitter: 433 N.W. Skyline Blvd., Portland. Ownership: Cascade Video Inc., gen. partner, 20%; Cascade Video Inc., ltd. partner, 45%; Ralph D. Schlesinger, ltd. partner, 5%; H. A. Anderson, ltd. partner, 5%; Clifford B. Alterman, ltd. partner, 2.5%; W. S. Aman, ltd. partner, 2.5%; 15% reserved for management. Cascade Video Inc. ownership: Thomas P. Moyer, chmn.-pres., 100%; Clifford B. Alterman, secy. Represented (legal): Verner, Lipfert, Bernhard, McPherson & Hand. Represented (engineering): McClanathan & Associates. Personnel: Thomas P. Moyer, general manager. Portland, OR ADI. BPCT-811019KG. Grant Date: October 14, 1986. Starting Date: Unreported.

Pennsylvania

Bethlehem (Ch. 60)—WBPH-TV. Grantee: Sonshine Family TV Inc., 483 Woodland Rd., Walnutport, PA 18058. Phone: 215-767-7144. Technical Facilities: Channel No. 60 (746-752 MHz). Authorized power: 5000-kw max. visual, 500-kw max. aural. Antenna: 1482-ft. above av. terrain, 974-ft. above ground, 1974-ft. above sea level. Latitude 40° 34' 02", Longitude 75° 26' 05". Transmitter: East Rock Rd., Bethlehem. Ownership: Patricia F. Huber, pres., 100%. Represented (legal): Barnett & Alagia. Represented (engineering): Advanced Video Technology Inc. Philadelphia ADI. BPCT-850812KG. Grant Date: November 3, 1986. Starting Date: March 21, 1990.

Philadelphia (Ch. 35 ETV)—WYBE. Grantee: Independence Public Media of Philadelphia Inc, 4101 Kelly Dr., Philadelphia, PA 19129. Correspondence: 25 Nippon St., Philadelphia, PA 19129. Phone: 215-951-0318; 215-951-0319. Fax: 215-248-1777. Technical Facilities: Channel No. 35 (596-602 MHz). Authorized power: 523.6-kw max. visual. Antenna: 932-ft. above av. terrain, 919-ft. above ground, 1145-ft. above sea level. Latitude 40° 02' 26", Longitude 75° 14' 20". Transmitter: E of Domino Lane, Philadelphia. Ownership: Independence Public Media of Philadelphia Inc., non-profit corp. Principals: Patricia Watkins, pres.; Ken Sleeman, v.p.; Linda Blackaby, secy. Represented (legal): Cohn & Marks. Personnel: Aaron Ezekiel, general manager; John Vemile, associate general manager. BPET-830801KP. Grant Date: February 8, 1984. Starting Date: December 1, 1989.

Scranton (Ch. 64)—WSWB-TV. Grantee: Ehrhardt Bcstg., Cedar Ave. & Orchard St., Scranton, PA 18505. Phones: 717-342-8363; 717-969-9792. Technical Facilities: Channel No. 64 (770-776 MHz). Authorized power: 5000-kw visual, 500-kw aural. Antenna: 977-ft. above av. terrain, 226-ft. above ground, 2326-ft. above sea level. Latitude 41° 11' 59", Longitude 75° 49' 03". Transmitter: Wyoming Mountain, Bear Creek Twp., 4.6-mi. SE of Wilkes-Barre. Requests modification of CP for change to 8-kw max. visual, 1227-ft. above av. terrain, 394-ft. above ground, 2398-ft. above sea level, lat. 41° 26' 09", long. 75° 43' 33", transmitter to top of Bald Mountain, 3.8-mi. ESE of Scranton. Ownership: Ted H. Ehrhardt Jr., 100%. Represented (legal): Schwartz, Woods & Miller. Represented (engineering): Arthur K. Peters Consulting Engineers. Personnel: Ted H. Ehrhardt, general manager; Richard J. Frankovsky, chief engineer. Wilkes-Barre-Scranton ADI. BPCT-870616KH. Grant Date: May 5, 1988. Starting Date: November 1, 1989.

Williamsport (Ch. 53)—Grantee: Williamsport TV Assoc., 51 Academy Place, Canandaigua, NY 14424. Phone: 716-394-2795. Technical Facilities: Channel No. 53 (704-710 MHz). Authorized power: 6.40000-kw max. visual. Antenna: 1109-ft. above av. terrain, 486-ft. above ground, 2106-ft. above sea level. Latitude 41° 11' 57", Longitude 77° 07' 38". Transmitter: Bald Eagle Mountain, Batstress/Susquehanna Twp., Lycoming County. Ownership: Russell Kimble, gen. partner, 100%. Kimble has interest in licensee of WQNY-FM Ithaca, NY; applicant for new FM Honolulu, HI; LPTV stations. Represented (legal): James L. Oyster. Wilkes-Barre-Scranton ADI. BPCT-870327KL. Grant Date: January 27, 1988. Starting Date: Unreported.

Rhode Island

Block Island (Ch. 69)—WOST-TV. Grantee: Offshore Bcstg., Box 515, Pocasset, MA 02559. Phone: 617-564-5473. Technical Facilities: Channel No. 69 (800-806 MHz). Authorized power: 5000-kw max. visual, 500-kw max. aural. Antenna: 1137-ft. above av. terrain, 1014-ft. above ground, 1524-ft. above sea level. Latitude 41° 40' 02", Longitude 71° 42' 43". Transmitter: 1.7-mi. SSW of Summit, 0.8-mi. W of Hwy. 102, near Summit. Requests modification of CP for change to 17.7-kw max. visual, 125-ft. above av. terrain, 125-ft. above ground, 128-ft. above sea level, lat. 41° 10' 30", long. 71° 34' 10", transmitter to Block Island, 1.18-mi. E of Beacon Hill. Ownership: Raymond Yorke, 95%; Lisa Gomes, 5%. Represented (legal): Cohn & Marks. Represented (engineering): William P. Turney. Providence, RI-New Bedford, MA ADI. BPCT-840629KP. Grant Date: May 22, 1985. Starting Date: January 1, 1990.

South Carolina

Charleston (Ch. 36)—WCTP. Grantee: Caro Bcstg. Ltd., 308-A South Elm St., Greensboro, NC 27401. Phone: 919-378-0533. Technical Facilities: Channel No. 36 (602-608 MHz). Authorized power: 5000-kw max. visual, 500-kw max. aural. Antenna: 2000-ft. above av. terrain, 1996-ft. above ground, 2001-ft. above sea level. Latitude 32° 36' 41", Longitude 80° 19' 41". Transmitter: 1.1-mi. E of intersection of Russell Creek Rd. & Hwy. 174. Ownership: Lee D. Andrews, gen. partner, 40%; Elise Davis-McFarland, gen. partner, 20%; David H. Wagner, ltd. partner, 40%. Andrews & Wagner have interest in applications for Ch. 54, Avalon, CA. Wagner has interest in application for Ch. 68, Arlington, TX. Represented (legal): Reddy, Begley & Martin. Represented (engineering): Lawrence Behr & Associates Inc. Charleston, SC ADI. BPCT-850215KJ. Grant Date: August 21, 1986. Starting Date: January 1, 1990.

Florence (Ch. 21)—WFIL. Grantee: Magara Communications Corp., One St. Augustine Place, Hilton Head Island, SC 29928. Phone: 803-785-3878. Technical Facilities: Channel No. 21 (512-518 MHz). Authorized power: 5000-kw max. visual, 500-kw max. aural. Antenna: 1989-ft. above av. terrain, 1966-ft. above ground, 2036-ft. above sea level. Latitude 33° 55' 14", Longitude 79° 32' 08". Transmitter: Approx. 5-mi. S of Pamplico on Rte. 51. Ownership: Dorothy H. Aranda, pres.-treas., 100%. Aranda owns WLOW-FM, Bluffton, SC. Represented (engineering): W. Lee Simmons & Associates Inc. Florence, SC ADI. BPCT-870331LI. Grant Date: October 18, 1988. Starting Date: Unreported.

Greenwood (Ch. 48)—WHST. Grantee: Harry J. Pappas, 21 Interstate Court, Greenville, SC 29615. Technical Facilities: Channel No. 48 (674-680 MHz). Authorized power: 2761-kw visual, 276.10-kw aural. Antenna: 1616-ft. above av. terrain, 1573-ft. above ground, 2113-ft. above sea level. Latitude 34° 00' 43", Longitude 82° 02' 48". Transmitter: 1.3-mi. S of Kirksey near U.S. Hwy. 25. Requests modification of CP for change to 5000-kw max. visual, 1539-ft. above av. terrain, 1472-ft. above ground, 2022-ft. above sea level, lat. 34° 00' 03", long. 81° 55' 06", transmitter to 3.6-mi. SE of intersection of State Rte. 246 & U.S. Rte. 178, Friendship. Ownership: Harry J. Pappas. See Pappas Telecasting in Group Ownership of TV Stations. Represented (engineering): Edward Graham Jr. (Bishop, GA). Greenville-Spartanburg, SC-Asheville, NC ADI. BPCT-820217KE. Grant Date: July 6, 1982. Starting Date: March 1, 1990.

Myrtle Beach (Ch. 32)—WCRO. Grantee: Coastal Carolina Bcstg. Co., 2503 Bayside Ave., Conway, SC 29526. Phone: 803-248-4560. Technical Facilities: Channel No. 32 (578-584 MHz). Authorized power: 2495-kw max. visual, 250-kw max. aural. Antenna: 507-ft. above av. terrain, 503-ft. above ground, 519-ft. above sea level. Latitude 33° 31' 33", Longitude 79° 07' 16". Transmitter: 4.75-mi. N, 250° E of Murrells Inlet. Ownership: O'Neal Smalls, pres., 40%; Dianna Robinson, v.p.-secy., 30%; Lessie Leggette, v.p.-treas., 30%; Aubrey Sarvis, v.p. Represented (legal): Wilkas, Artis, Hedrick & Lane. Represented (engineering): Oscar Reed Jr. Florence, SC ADI. BPCT-850827KH. Grant Date: October 21, 1986. Starting Date: Late 1989.

Sumter (Ch. 63)—Grantee: C. Fred McLaughlin, N. Main St. at Bypass, Sumter, SC 29150. Phone: 803-773-1481. Technical Facilities: Channel No. 63 (764-770 MHz). Authorized power: 5000-kw max. visual, 750-kw max. aural. Antenna: 1781-ft. above av. terrain, 1722-ft. above ground, 2007-ft. above sea level. Latitude 34° 08' 53", Longitude 80° 28' 13". Transmitter: 0.9-mi. E of Pisgah. Ownership: C. Fred McLaughlin, 100%. Represented (legal): Tierney & Swift. Represented (engineering): William Culpepper & Associates Inc. Columbia, SC ADI. BPCT-870317KN. Grant Date: September 14, 1988. Starting Date: Unreported.

South Dakota

Huron (Ch. 12)—KIID-TV. Grantee: Pacer Television of Huron Inc., Box 591, Lomira, WI 53048. Phone: 814-944-8571. Technical Facilities: Channel No. 12 (204-210 MHz). Authorized power: 316-kw visual, 31.60-kw aural. Antenna: 530-ft. above av. terrain, 536-ft. above ground, 1986-ft. above sea level. Latitude 44° 37' 35", Longitude 97° 11' 04". Transmitter: Hwy. 28, near Carpenter. Ownership: Wayne R. Stenz, pres., 50%; Lyle Robert Evans, secy., 50%. Pacer TV Co. is permittee of WWRS(TV), Mayville, WI. Stenz is permittee of new AM. Sioux Falls-Mitchell ADI. BPCT-840813KM. Grant Date: October 9, 1985. Starting Date: July 1, 1990.

Sioux Falls (Ch. 36)—KFXT-TV. Grantee: Jeffrey W. Hayzlett, 1120 W. 22nd St., Sioux Falls, SD 57105. Technical Facilities: Channel No. 36 (602-608 MHz). Authorized power: 3455-kw max. visual, 346-kw max. aural. Antenna: 971-ft. above av. terrain, 955-ft. above ground, 2519-ft. above sea level. Latitude 43° 45' 11", Longitude 96° 53' 22". Transmitter: 2.9-mi. SE of Cotton, 5-mi. W of Hwy. 29. Ownership: Jeffrey W. Hayzlett, 100%. Represented (engineering): Vernier Broadcast Engineering. Sioux Falls-Mitchell ADI. BPCT-870121KI. Grant Date: November 9, 1987. Starting Date: August 1, 1990.

Tennessee

Hendersonville (Ch. 50)—WPGD. Grantee: Sonlight Bcstg. Systems Inc., No. 42, 3002 Dow Ave., Tustin, CA 92680. Phone: 714-832-2221. Technical Facilities: Channel No. 50 (686-692 MHz). Authorized power: 5000-kw max. visual, 500-kw max. aural. Antenna: 1306-ft. above av. terrain, 1006-ft. above ground, 2008-ft. above sea level. Latitude 36° 28' 04", Longitude 86° 28' 40". Transmitter: 4-mi. NW of Gallatin. Ownership: Paul F. Crouch Jr., pres.; George V. Turner, secy.-treas. For other interests see Trinity Bcstg. Network in Group Ownership of TV Stations. Represented (engineering): Venture Communications Inc. Nashville ADI. BPCT-860422KZ. Grant Date: December 4, 1986. Starting Date: Unreported.

Jellico (Ch. 54)—WPMC. Grantee: Pine Mountain Christian Bcstg. Inc., Box 847, Jellico, TN 37762. Phones: 606-376-2778; 615-784-7854. Technical Facilities: Channel No. 54 (710-716 MHz). Authorized power: 28.7-kw max. visual, 3.90-kw max. aural. Antenna: 1007-ft. above av. terrain, 105-ft. above ground, 2475-ft. above sea level. Latitude 36° 30' 26", Longitude 84° 02' 36". Transmitter: Rich Mountain, 1.8-mi. ENE of Habersham. Ownership: Pine Mountain Christian Bcstg. Inc., non-profit, non-stock corp. Principals: Wayne Marler, pres.; Joan Marler, v.p.; Lois Marler, secy.-treas. Represented (legal): Baraff, Koemer, Olender & Hochberg, P.C. Represented (engineering): Smith & Powstenko. Knoxville ADI. BPCT-860327KV. Grant Date: July 29, 1988. Starting Date: Late 1989.

Memphis (Ch. 50)—Grantee: Kyles Bcstg. Ltd., 3123 Monterrey Square, Memphis, TN 38111. Phone: 901-454-0229. Technical Facilities: Channel No. 50 (686-692 MHz). Authorized power: 5000-kw max. visual, 500-kw max. aural. Antenna: 800-ft. above av. terrain, 768-ft. above ground, 1097-ft. above sea level. Latitude 35° 09' 17", Longitude 89° 49' 20". Transmitter: 7192 Raleigh-LaGrange Rd., Memphis. Ownership: Owain J. Kyles, gen. partner, 5%; Gwendolyn H. Kyles, gen. partner, 15%; Robert S. Bramlett, ltd. partner, 40%; James E. Brumbaugh, ltd. partner, 40%. Represented (legal): Collier, Shannon, Hill & Scott. Represented (engineering): Jules Cohen & Associates, P.C. Memphis ADI. BPCT-850108KF. Grant Date: November 16, 1987. Starting Date: Unreported.

Nashville (Ch. 42 ETV)—WSDA. Grantee: Three Angels Bcstg. Network of Tennessee, 850 Conference Dr., Goodlettsville, TN 37072. Phones: 615-859-2345; 615-859-9732. Technical Facilities: Channel No. 42 (638-644 MHz). Authorized power: 1094-kw max. visual, 109-kw max. aural. Antenna: 773-ft. above av. terrain, 472-ft. above ground, 1372-ft. above sea level. Latitude 36° 18' 18", Longitude 86° 46' 14". Transmitter: 0.25-mi. W of Campbells Rd. & 3.3-mi. SW of Goodlettsville. Ownership: Three Angels Bcstg. Network of Tennessee, non-profit corp. Principals: David L. Rose, pres.; Robert Hansen, v.p.; Lyle Anderson, secy.-treas. Represented (legal): Cole, Raywid & Braverman. Represented (engineering): Robert L. Purcell & Associates Inc. BPET-881205KE. Grant Date: March 2, 1988. Starting Date: February 1, 1990.

Nashville (Ch. 58)—WNAB. Grantee: Ruth Payne Carman, Box 65, Rte. 1, Hartsville, TN 37074. Phones: 615-655-5421; 615-374-3170. Technical Facilities: Channel No. 58 (734-740 MHz). Authorized power: 5000-kw max. visual, 500-kw max. aural. Antenna: 379-ft. above av. terrain, 425-ft. above ground, 1025-ft. above sea level. Latitude 36° 01' 40", Longitude 86° 40' 32". Transmitter: 2.5-mi. S of Antioch. Ownership: Ruth Payne Carman, 100%. Nashville ADI. BPCT-840202KW. Grant Date: November 13, 1986. Starting Date: November 1, 1989.

Union City (Ch. 41)—Grantee: James Curtis Guthrie, Box 144A, Rte. 1, Water Valley, KY 42085. Phone: 502-376-5178. Technical Facilities: Channel No. 41 (632-638 MHz). Authorized power: 1000-kw max. visual, 100-kw max. aural. Antenna: 305-ft. above av. terrain, 299-ft. above ground, 442-ft. above sea level. Latitude 36° 33' 54", Longitude 89° 44' 36". Transmitter: 6.5-mi. at 257°T from Cuba, KY. Ownership: James Curtis Guthrie, 100%. Represented (legal): Verner, Lippert, Bernhard, McPherson & Hand. Paducah, KY-Cape Girardeau, MO-Harrisburg-Marion, IL ADI. BPCT-870331BL. Grant Date: December 5, 1988. Starting Date: Late 1989.

Texas

Abilene (Ch. 15)—KSUZ-TV. Grantee: Tower Bcstg. Corp., c/o Helen Oman, Box 49757, Los Angeles, CA 90049. Phone: 213-476-9555. Technical Facilities: Channel No. 15 (476-482 MHz). Authorized power: 146.9-kw max. visual. Antenna: 210-ft. above av. terrain, 256-ft. above ground, 1965-ft. above sea level. Latitude 32° 27' 06", Longitude 99° 44' 02". Transmitter: 1102 N. 3rd St., Abilene. Ownership: Helen Oman, 100%. TBC is permittee of Ch. 11, Sonora, TX. Oman has LPTV & TV translator interests. Represented (legal): Friedman, Leeds & Shorestein. Represented (engineering): Moffet, Larson & Johnson. Abilene-Sweetwater ADI. BPCT-820909KF. Grant Date: July 5, 1983. Starting Date: November 3, 1989.

Austin (Ch. 54)—Grantee: Balcones Bcstg. Ltd., 1702 Fawn Dr., Austin, TX 78741. Phone: 512-335-6111. Technical Facilities: Channel No. 54 (710-716 MHz). Authorized power: 5000-kw max. visual, 1000-kw max. aural. Antenna: 807-ft. above av. terrain, 800-ft. above ground, 1538-ft. above sea level. Latitude 30° 19' 10", Longitude 97° 48' 06". Transmitter: 1219 W. Sixth St., Austin. Ownership: Balcones Bcstg. Co., gen. partner, 20%; Billy B. Goldberg, ltd. partner, 34%; Channel 54 Ltd., ltd. partner, 46%. Balcones Bcstg. Co. ownership: Ronnel Hector Oliveira, chmn.-pres., 40%; Edna Isabella Ramon, v.p.-secy.-treas., 40%; Edilia Paz Goldberg, 20%. Channel 54 Ltd. ownership: Berl L. Handcox, gen. partner, 4%; Ruby L. Handcox, gen. partner, 3%; Noemi Correa, gen. partner, 3%; H. C. Carter, ltd. partner, 30%; The BSJ Partnership, ltd. partner, 10%; Tobin Armstrong, ltd. partner, 10%; 5 other ltd. partners, each with 5%. BSJ ownership: Bruce E. Barshop, 33.33%; Jamie L. Barshop, 33.33%; Steven L. Barshop, 33.33%. For B. Goldberg's other interests, see SouthWest MultiMedia Corp. in Group Ownership of TV Stations. Represented (legal): Wilner & Scheiner. Represented (engineering): Andrus & Associates Inc. Austin, TX ADI. BPCT-840711KJ. Grant Date: April 15, 1988. Starting Date: Unreported.

Brady (Ch. 13)—KWIV. Grantee: Jewell Television Corp., 2800 Armstrong, San Angelo, TX 76903. Phone: 915-949-8800. TWX: 510-871-3805. Fax 915-658-4006. Technical Facilities: Channel No. 13 (210-216 MHz). Authorized power: 316-kw visual, 31.6-kw aural. Antenna: 1030-ft. above av. terrain, 844-ft. above ground, 2914-ft. above sea level. Latitude 30° 46' 43" Longitude 99° 32' 37". Transmitter: E side of Hwy. 1221, approx. 6.53-mi. S of Hext. Ownership: Estate of T. B. Lanford, Tedford E. Kimbell & Mary Jane Harper, co-executors, 100%. See Lanford Estate in Group Ownership of TV Stations. Represented (sales): Katz Television. Represented (legal): Wiley, Rein & Fielding. Represented (engineering): Gallagher & Associates, Consulting Radio Engineers. Personnel: Phil Brassie, general manager; Gordon Hay, station manager & program director; Scott Underwood, general sales manager; Larry W. White, chief engineer; Lou Kordek, news director; Kevin Settle, promotion director; Vivian Aylor, business manager; Paul Padgett, marketing director. San Angelo ADI. BPCT-840809K0. Grant Date: April 27, 1988. Starting Date: November 20, 1989.

Bryan (Ch. 28)—Grantee: Silent Minority Group Inc., Box 3008, Bryan, TX 77805. Phone: 409-846-7788. Technical Facilities: Channel No. 28 (554-560 MHz). Authorized power: 5000-kw max. visual. Antenna: 1713-ft. above av. terrain, 1961-ft. above ground, 2266-ft. above sea level. Latitude 30° 33' 58", Longitude 95° 59' 24". Transmitter: 3-mi. SW of junction of Rtes. 30 & 90 at Roans Prairie, TX. Ownership: Rodger B. Watkins, pres., 50.2%; Sherylan Carroll, secy., 24.9%; Mary M. Hatcher, treas., 24.9%. R. Watkins owns licensees of WTAW-FM College Station & KNOW(AM) Austin, TX. M. Hatcher is applicant for new FMs in Abilene & Madisonville, TX. Represented (legal): Kenkel, Barnard & Edmundson. Represented (engineering): Lawrence Behr & Associates Inc. Waco-Temple ADI. BPCT-870529KL. Grant Date: January 24, 1989. Starting Date: Unreported.

Decatur (Ch. 29)—KMPX. Grantee: Decatur Telecasting Inc., 342 Mulberry Village Lane, Fort Mill, SC 29715. Technical Facilities: Channel No. 29 (560-566 MHz). Authorized power: 5000-kw max. visual, 1000-kw max. aural. Antenna: 910-ft. above av. terrain, 727-ft. above ground, 1687-ft. above sea level. Latitude 33° 05' 48", Longitude 97° 26' 55". Transmitter: Hwy. 407 W. Rhome. Requests modification of CP for change to 1.1-kw max. visual, 435-ft. above av. terrain, 200-ft. above ground, 1287-ft. above sea level, lat. 33° 14' 07", long. 97° 35' 16", transmitter to 206 North Lane. Ownership: Karen L. Hicks, 100%. Represented (legal): Thomas L. Root. Represented (engineering): Charles J. Thompson. Dallas-Fort Worth ADI. BPCT-850107KG. Grant Date: January 13, 1986. Starting Date: Unreported.

Construction Permits—Texas

Eagle Pass (Ch. 16)—Grantee: Juan Wheeler Jr., Box 788, Eagle Pass, TX 78852. Phone: 512-773-5149. Technical Facilities: Channel No. 16 (482-488 MHz). Authorized power: 12.7-kw max. visual. Antenna: 279-ft. above av. terrain, 249-ft. above ground, 1063-ft. above sea level. Latitude 28° 43' 32", Longitude 100° 28' 35". Transmitter: 2210 Loop 431, Eagle Pass, Maverick County. Ownership: Juan Wheeler Jr., 100%. Represented (legal): James L. Oyster. San Antonio ADI. BPCT-881028KF. Grant Date: June 29, 1989. Starting Date: Unreported.

El Paso (Ch. 65)—Grantee: UN2JC Communications Ltd., 6200 Valeria, El Paso, TX 79912. Phone: 915-584-8304. Technical Facilities: Channel No. 65 (776-782 MHz). Authorized power: 1000-kw max. visual, 100-kw max. aural. Antenna: 1454-ft. above av. terrain, 173-ft. above ground, 5907-ft. above sea level. Latitude 31° 48' 55", Longitude 106° 29' 17". Transmitter: Approx. 3.9-mi. NNW of County Courthouse. Ownership: Sara Diaz Warren, gen. & ltd. partner, 36%; Jan A. Blomerth, ltd. partner, 16%; Patti Payne, ltd. partner, 16%; Peggy A. Brown, ltd. partner, 16%; Dr. Janet Mayurga, ltd. partner, 16%. Warren is licensee of LPTV & translator stations; permittee of LPTV stations & applicant for LPTVs. Represented (legal): Stuart B. Mitchell & Associates. Represented (engineering): Pete E. M. Warren III. El Paso ADI. BPCT-850611KE. Grant Date: March 25, 1988. Starting Date: Unreported.

Greenville (Ch. 47)—KTAQ. Grantee: A.B.W. Communications Inc., 1150 Harbor Blvd., Port Charlotte, FL 33952. Technical Facilities: Channel No. 47 (668-674 MHz). Authorized power: 415-kw max. visual, 41.50-kw max. aural. Antenna: 420-ft. above av. terrain, 426-ft. above ground, 974-ft. above sea level. Latitude 33° 11' 20", Longitude 96° 04' 45". Transmitter: On Hwy. FM 118, 1.3-mi. N of Hwy. FM 24; nearest town is Greenville, 4-mi. at 225°. Ownership: Daniel P. Kolenda Sr., pres., 50%; Catherine B. Kolenda, 50%. Personnel: Bill R. Wright, general manager; Jay Garrett, station manager; Dan P. Kolenda, general sales manager; D. W. Strahan, chief engineer; Dan Lloyd, news director; Bess H. Terry, business manager. Dallas-Fort Worth ADI. BPCT-860218KR. Grant Date: February 25, 1988. Starting Date: June 1, 1990.

Houston (Ch. 61)—Grantee: Urban Bcstg. Systems, Suite 310, 1777 N. Vine St., Los Angeles, CA 90028. 5000-kw max. visual, 500-kw max. aural. Antenna: 1957-ft. above av. terrain, 1982-ft. above ground, 2049-ft. above sea level. Latitude 29° 34' 37", Longitude 95° 27' 08". Transmitter: On Rte. 2234, 1.25-mi. W of Rte. 288, near Houston. Ownership: Charles E. Walker, 100%. Walker has interest in application for Ch. 30, San Bernardino, CA. Represented (legal): Fletcher, Heald & Hildreth. Represented (engineering): Robert E. Bullock (La Canada, CA). Houston ADI. BPCT-820510KR. Grant Date: November 4, 1989. Starting Date: Unreported.

Katy (Ch. 51)—Grantee: Johnson Bcstg. Inc., 7421 Radcliff, West Bloomfield, MI 48033. Phone: 315-478-5822. Technical Facilities: Channel No. 51 (692-698 MHz). Authorized power: 5000-kw max. visual, 500-kw max. aural. Antenna: 975-ft. above av. terrain, 970-ft. above ground, 1125-ft. above sea level. Latitude 29° 50' 00", Longitude 95° 48' 10". Transmitter: Clay Rd. & Katy-Hockley Rd., 1-mi. N of Katy. Ownership: Douglas Johnson, 100%. Represented (legal): Fletcher, Heald & Hildreth. Represented (engineering): E. Harold Munn Jr. & Associates Inc. Houston ADI. BPCT-840711KI. Grant Date: December 22, 1988. Starting Date: Unreported.

Lake Dallas (Ch. 55)—KLDI. Grantee: KLDI-TV 55 Inc., Box 55, Hurst, TX 76053. Technical Facilities: Channel No. 55 (716-722 MHz). Authorized power: 2468-kw max. visual. Antenna: 466-ft. above av. terrain, 472-ft. above ground, 988-ft. above sea level. Latitude 32° 56' 47", Longitude 96° 59' 22". Transmitter: Beltline Rd., Dallas. Ownership: Opal Thornton, 100%. Represented (legal): James L. Oyster. Represented (engineering): Pete E. M. Warren III. Dallas-Fort Worth ADI. BPCT-840413KE. Grant Date: October 28, 1986. Starting Date: Unreported.

Llano (Ch. 14)—KLNO. Grantee: Horseshoe Bay Centex Bcstg. Co., Moursund Bldg., 109 E. Main St., Llano, TX 78643. Phone: 512-825-3233. Technical Facilities: Channel No. 14 (470-476 MHz). Authorized power: 5000-kw max. visual, 500-kw max. aural. Antenna: 1718-ft. above av. terrain, 1353-ft. above ground, 3013-ft. above sea level. Latitude 30° 22' 51", Longitude 98° 24' 08". Transmitter: 4-mi. S of Round Mountain, off Hwy. 281. Requests modification of CP for change to 3236-kw max. visual, 896-ft. above av. terrain, 472-ft. above ground, 2014-ft. above sea level, lat. 30° 40' 36", long. 98° 33' 59", transmitter to 8-mi. SE of Llano, off State Rte. 71. Ownership: A. W. Moursund, pres., 26%; Hilda Knoll, secy.-treas., 3%; Mary A. Moursund, 25%; 14 others, each with 5% or less. Sale to LIN Bcstg. Co. pends. Represented (legal): Cohn & Marks. Represented (engineering): Moffet, Larson & Johnson. Austin, TX ADI. BPCT-851105KE. Grant Date: June 11, 1986. Starting Date: June 1, 1990.

Longview (Ch. 54)—KTHP. Grantee: Channel 54 Bcstg. Inc., Suite 1204, 2100 Hwy. 360, Grand Prairie, TX 75050. Technical Facilities: Channel No. 54 (710-716 MHz). Authorized power: 5000-kw max. visual, 500-kw max. aural. Antenna: 1616-ft. above av. terrain, 1574-ft. above ground, 2004-ft. above sea level. Latitude 32° 26' 33", Longitude 95° 04' 18". Transmitter: NW side of intersection of Hwy. 20 & the Howell Club Lake Rd., Longview. Ownership: T. Kent Atkins, 100%. Represented (engineering): Atkins, Thompson & Quaide. Tyler-Longview ADI. BPCT-850815KJ. Grant Date: March 18, 1987. Starting Date: May 1, 1990.

Lubbock (Ch. 16)—Grantee: Lubbock TV 16 Bcstg., 406 3rd Ave. N, Columbus, MS 39703-0101. Phone: 601-327-0903. Technical Facilities: Channel No. 16 (482-488 MHz). Authorized power: 5000-kw max. visual, 500-kw max. aural. Antenna: 469-ft. above av. terrain, 463-ft. above ground, 3684-ft. above sea level. Latitude 33° 20' 30", Longitude 101° 56' 00". Transmitter: 1-mi. NW of New Home, 0.5-mi. N of Meadow Rd., Lynn County. Ownership: Wilbur O. Colom, gen. partner, 45%; Congress St. Properties Inc., gen. partner, 45%; William Dilday Jr., gen. partner, 5%; Les Range, gen. partner, 5%. CSPI principals: Leland T. Speed, pres.; James N. C. Moffett, v.p.-secy.; Earl Martin Jr., v.p.; David H. Hoster II, v.p.; Robert M. Welsh, v.p.; N. Keith McKey, asst. secy.-treas. Colom has interest in permittee of WZIX(FM), Artesia, MS & applicants for new FMs in Oxford, MS & San Diego, CA. Colom & CSPI Have interest in permittees of WOCT, Albany, GA; WMAI Mobile, AL; applications for Ch. 54, Omaha, NE & Ch. 53, Tulsa, OK. Represented (engineering): Sisk Engineering Inc. Lubbock ADI. BPCT-840802KJ. Grant Date: November 4, 1985. Starting Date: Unreported.

McAllen (Ch. 48)—KNVO. Grantee: Mundo Vision Bcstg., 510 S. Broadway, McAllen, TX 78501. Technical Facilities: Channel No. 48 (674-680 MHz). Authorized power: 5010-kw max. visual, 500-kw max. aural. Antenna: 525-ft. above av. terrain, 521-ft. above ground, 600-ft. above sea level. Latitude 26° 05' 20", Longitude 98° 03' 44". Transmitter: 6.5-mi. SW of Weslaco, 0.9-mi. N of Rio Grande. Ownership: Zev Heller, pres., 28%; Carlos Ansalidi, v.p., 28%; Gloria Stromberg, secy., 17%; Jenik M. Stromberg, treas., 17%; Carlos Ortiz, 10%. Ortiz has interest in WUJA(TV), Caguas, PR; permittee of KMNZ(TV), Oklahoma City, OK & KLTJ(ETV), Galveston, TX. Represented (legal): Jones, Waldo, Holbrook & McDonough. Represented (engineering): Peter V. Gureckis & Associates. McAllen-Brownsville ADI. BPCT-820315KI. Grant Date: September 7, 1983. Starting Date: December 1, 1989.

Paris (Ch. 36)—Grantee: G & D Communications Inc., Suite 850, 1627 Eye St., Washington, DC 20006. Phone: 202-223-3366. Technical Facilities: Channel No. 36 (602-608 MHz). Authorized power: 1376-kw max. visual, 137.60-kw max. aural. Antenna: 697-ft. above av. terrain, 647-ft. above ground, 1197-ft. above sea level. Latitude 33° 37' 15", Longitude 95° 32' 50". Transmitter: 0.9-mi. E of Hwy. 286, 2.8-mi. S of Paris. Ownership: Jordan H. Goldman, pres., 47.5%; Ronald I. Dozoretz, v.p., 47.5%; Nancy Cherry, treas.-asst. secy., 5%. GDCI is permittee of Ch. 9 Flagstaff, AZ & Ch. 20 Enid, OK. Represented (legal): McFadden, Evans & Sill. Dallas-Fort Worth ADI. BPCT-861203LI. Grant Date: January 15, 1988. Starting Date: June 1, 1990.

Sonora (Ch. 11)—Grantee: Tower Bcstg. Corp., Box 49757, Los Angeles, CA 90049. Phone: 213-476-9555. Technical Facilities: Channel No. 11 (198-204 MHz). Authorized power: 316-kw visual, 31.60-kw aural. Antenna: 426-ft. above av. terrain, 541-ft. above ground, 2659-ft. above sea level. Latitude 30° 33' 08", Longitude 100° 39' 24". Transmitter: Hwy. 277, 0.6-mi. SW of Sonora. Ownership: Helen Oman, pres., 100%; Susan Oman Gross, secy. TBC is permittee of KSUZ-TV, Abilene, TX. Oman has LPTV & TV translator interests. Represented (legal): Friedman, Leeds, Shorestein & Armenakis. Represented (engineering): Moffet, Larson & Johnson Inc. San Angelo ADI. BPCT-860820KK. Grant Date: May 26, 1987. Starting Date: January 1, 1990.

Texarkana (Ch. 17)—KJJW. Grantee: Powell Bcstg. Co., 100 Dania Circle, Lehigh Acres, FL 33936. Phone: 813-369-5848. Technical Facilities: Channel No. 17 (488-494 MHz). Authorized power: 665.27-kw max. visual, 66.52-kw max. aural. Antenna: 277-ft. above av. terrain, 299-ft. above ground, 604-ft. above sea level. Latitude 33° 31' 55", Longitude 94° 07' 18". Transmitter: 1-mi. NE of Wamba on Wamba Ridge Farm. Ownership: Harry C. Powell Jr., 100%. PBC is applicant for several LPTV stations. Shreveport, LA-Texarkana, TX ADI. BPCT-821124KH. Grant Date: March 22, 1984. Starting Date: Unreported.

Wolfforth (Ch. 22)—KLRB. Grantee: Randy Chandler Ministries Inc., Box 184, Rte. 5, Lubbock, TX 79407. Technical Facilities: Channel No. 22 (518-524 MHz). Authorized power: 213-kw max. visual, 21.30-kw aural. Antenna: 334-ft. above av. terrain, 288-ft. above ground, 3625-ft. above sea level. Latitude 33° 34' 46", Longitude 102° 05' 03". Transmitter: 0.2-mi. S of 62-82 Brownfield Hwy., 0.6-mi. E of Upland Rd. Ownership: Randy Chandler Ministries Inc., non-profit corp. Principals: Randy Chandler, pres.; Bobby Ball, secy.-treas. Represented (legal): Gammon & Grange. Represented (engineering): William J. Sitzman Jr. Lubbock ADI. BPCT-820127KE. Grant Date: May 14, 1986. Starting Date: Unreported.

Utah

Cedar City (Ch. 4)—KCCZ. Grantee: Liberty Broadcast Co., Box 188, One Chalet Dr., Brian Head, UT 84179. Phone: 801-677-2025. Technical Facilities: Channel No. 4 (66-72 MHz). Authorized power: 37.6-kw max. visual. Antenna: 2742-ft. above av. terrain, 325-ft. above ground, 10,312-ft. above sea level. Latitude 37° 32' 32", Longitude 113° 04' 05". Transmitter: Three Knolls, 9.4-mi. S, 180°T from Cedar City. Ownership: Michael G. Golden, pres., 54.5%; John E. Dierks, 45.5%. Represented (legal): Arter & Hadden. Represented (engineering): D. C. Williams & Associates Inc. Salt Lake City ADI. BPCT-831110KJ. Grant Date: May 7, 1984. Starting Date: Late 1989.

Provo (Ch. 16)—KZAR-TV. Grantee: Royal Television of Utah Inc., 265 Kern Ave., Morro Bay, CA 93442. Technical Facilities: Channel No. 16 (482-488 MHz). Authorized power: 2470-kw max. visual, 247-kw max. aural. Antenna: 2775-ft. above av. terrain, 120-ft. above ground, 7705-ft. above sea level. Latitude 40° 16' 43", Longitude 111° 56' 01". Transmitter: Lake Mountain, near Provo. Requests modification of CP for change to 4000-kw max. visual, 2308-ft. above av. terrain, 699-ft. above ground, 9510-ft. above sea level, lat. 39° 51' 14", long. 111° 42' 22", transmitter to antenna farm near Mount Nebo, 20-mi. NNE of Nephi. Ownership: Jackson Dell Weaver, pres., 51%; Morro Rock Resources Inc., 49%. Morro Rock Resources Inc. ownership: Ross H. Boyd, pres., 14.28%; Fred A. Strauss, v.p., 1.78%; John F. Quirk, secy.-treas., 1.78%; John C. Power, 7.14%; Wescap, 5.11%; 10 others with less than 5% each. Represented (legal): Tierney & Swift. Represented (engineering): Robert Gross. Salt Lake City ADI. BPCT-840618KE. Grant Date: April 24, 1985. Starting Date: Unreported.

St. George (Ch. 12)—KUSG. Grantee: KUTV Inc., 2185 South 3600 West, Salt Lake City, UT 84119. Phone: 801-973-3013. Technical Facilities: Channel No. 12 (204-210 MHz). Authorized power: 148-kw visual. Antenna: 1383-ft. above av. terrain, 131-ft. above ground, 5986-ft. above sea level. Latitude 36° 49' 17", Longitude 113° 31' 13". Transmitter: Seegmiller Mountain, approx. 20-mi. S of St. George. Ownership: Standard Corp., 80%; Communications Investment Corp., 20%. They also own & operate KUTV, Salt Lake City, UT. Communications Investment Corp. ownership: George C. Hatch & Wilda Gene Hatch, 50% each. Standard Corp. publishes *Standard Examiner*, Ogden, UT. Communications Investment Corp. also operates KALL-AM & KLCY-FM, Salt Lake City, KUPI & KQPI-FM, Idaho Falls, ID; KVEL-AM & KUIN-FM, Vernal, UT. Represented (legal): Haley, Bader & Potts. Represented (engineering): Hammett & Edison Inc. Salt Lake City ADI. BPCT-870812KG. Grant Date: May 23, 1988. Starting Date: Unreported.

Virginia

Arlington (Ch. 14)—WTMW. Grantee: Urban Telecommunications Corp., Suite 1002, 1301 20th St. NW, Washington, DC 20036. Phone: 202-659-0709. Technical Facilities: Channel No. 14 (470-476 MHz). Authorized power: 2780-kw max. & 2317-kw horizontal visual, 546-kw max. & 455-kw horizontal aural. Antenna: 428-ft. above av. terrain, 398-ft. above ground, 763-ft. above sea level. Latitude 38° 56' 09", Longitude 77° 05' 33". Transmitter: Massachusetts & Nebraska Aves. NW, Washington, DC. Ownership: Theodore M. White, pres.-treas., 100%; Page E. Silver, v.p.-secy. Sale of 45% interest to Silver King Bcstg. pends. Represented (legal): Kenkel, Barnard & Edmundson, P.C. Washington, DC ADI. BPCT-800118KN. Grant Date: September 9, 1985. Starting Date: Unreported.

Ashland (Ch. 65)—WZKX. Grantee: Christel Bcstg. Inc., 10211 Staples Mill Rd., Glen Allen, VA 23060. Phone: 804-672-2966. Technical Facilities: Channel No. 65 (776-782 MHz). Authorized power: 824-kw max. visual. Antenna: 860-ft. above av. terrain, 869-ft. above ground, 968-ft. above sea level. Latitude 37° 44' 32", Longitude 77° 15' 18". Transmitter: Rte. 652, 1-mi. from intersection of Rte. 615. Ownership: Sherry L. Campana; Robert E. Smith; John R. Hall; James E. Campana. Represented (legal): May & Dunne, Chartered. Represented (engineering): Serge Bergen. Personnel: Jim Campana, general manager. Richmond ADI. BPCT-840620KG. Grant Date: February 24, 1986. Starting Date: November 1, 1989.

Blacksburg (Ch. 65)—Grantee: Southwest Virginia Television, 405 Washington Ave., Vinton, VA 24179. Phone: 703-343-4007. Technical Facilities: Channel No. 65 (776-782 MHz). Authorized power: 5000-kw max. visual, 500-kw max. aural. Antenna: 816-ft. above av. terrain, 300-ft. above ground, 3020-ft. above sea level. Latitude 37° 15' 04", Longitude 80° 30' 43". Transmitter: 1.8-mi., 153°T WNW of intersection of Hwys. 654 & 655, Blacksburg. Ownership: Ann A. Cranwell, gen. partner, 25%; Susan K. Cranwell, gen. partner, 25%; Carol M. Cranwell, gen. partner, 25%; Howard E. Hale, gen. partner, 25%. SVT is permittee of WZZW, Ch. 60, Roanoke, VA. Represented (legal): Fisher, Wayland, Cooper & Leader. Represented (engineering): Howard E. Hale. Roanoke-Lynchburg ADI. BPCT-860212KL. Grant Date: May 7, 1987. Starting Date: Unreported.

Danville (Ch. 24)—WPAJ. Grantee: Danville Communications, Apt. 34, 3509 Normandy Lane SW, Roanoke, VA 24018. Phone: 703-774-8998. Technical Facilities: Channel No. 24 (530-536 MHz). Authorized power: 5000-kw max. visual. Antenna: 100-ft. above av. terrain, 159-ft. above ground, 547-ft. above sea level. Latitude 36° 33' 34", Longitude 79° 22' 02". Transmitter: Hwy. 736, 2.7-mi. SW of Danville. Ownership: William R. Mouer, 100%. Represented (legal): Baraff, Koerner, Olender & Hochberg, P.C. Roanoke-Lynchburg ADI. BPCT-8703318K. Grant Date: March 3, 1988. Starting Date: March 16, 1990.

Danville (Ch. 44)—Grantee: A. W. Bcstg., 3348 Meadow Run Dr. NW, Roanoke, VA 24012. Phone: 703-343-4871. Technical Facilities: Channel No. 44 (650-656 MHz). Authorized power: 4130-kw max. visual. Antenna: 109-ft. above av. terrain, 159-ft. above ground, 547-ft. above sea level. Latitude 36° 44' 34", Longitude 79° 23' 09". Transmitter: 2250-ft. SSW of the intersection of Rtes. 29 & 825, Pittsylvania County. Ownership: Charles A. Wright, 100%. Wright has interest in applicant for Ch. 64, Charlottesville, VA. Represented (legal): Baraff, Koerner, Olender & Hochberg, P.C. Roanoke-Lynchburg ADI. BPCT-870317KP. Grant Date: September 4, 1988. Starting Date: Unreported.

Grundy (Ch. 68)—WLFQ. Grantee: Living Faith Ministries, Box 151, Vansant, VA 24656. Phone: 703-935-7850. Technical Facilities: Channel No. 68 (794-800 MHz). Authorized power: 1140-kw max. visual. Antenna: 2504-ft. above av. terrain, 167-ft. above ground, 4348-ft. above sea level. Latitude 36° 49' 47", Longitude 82° 04' 05". Transmitter: Antioch at Ridge, Keen Mountain, Buchanan County. Ownership: Living Faith Ministries Inc, non-profit corp. Principals: Rev. Buford Smith, pres.; Ed Baker, James Harman, Jerry Wilson, Billy Ray Dotson, Billy J. Keene & Larry Looney, dir.; Fredia Lou Keene, treas. LFMI is permittee of Ch. 40, Bluefield, WV. Represented (legal): Thomas L. Root. Represented (engineering): Robert L. Littler II. Bristol, VA-Kingsport-Johnson City, TN ADI. BPCT-850510KF. Grant Date: May 21, 1986. Starting Date: Unreported.

#Richmond (Ch. 63)—WVRN-TV. Grantee: Sudbrink Bcstg. Co. of Richmond, a General Partnership, 100 Australian Ave., West Palm Beach, FL 33406. Studio: 458 Southlake Blvd., Richmond, VA 23236. Phone: 804-794-7777. Telex: 710-833-0068. Technical Facilities: Channel No. 83 (764-770 MHz). Authorized power: 2600-kw max. visual, 260-kw max. aural. Antenna: 1280-ft. above av. terrain, 1229-ft. above ground, 1524-ft. above sea level. Latitude 37° 30' 14", Longitude 77° 41' 53". Transmitter: 15711 Midlothian Turnpike, Midlothian, VA. Ownership: Sudbrink Broadcasting. Robert W. Sudbrink, 51%; Manon Sudbrink, 49%. See Group Ownership of TV Stations. Represented (legal): Haley, Bader & Potts. Represented (engineering): Silliman & Silliman. Richmond ADI. BPCT-860630KG. Grant Date: November 17, 1986. Began Operation: November 24, 1984; left air late 1988.

Roanoke (Ch. 60)—WZZW. Grantee: Southwest Virginia Television, 405 Washington Ave., Vinton, VA 24179. Phone: 703-343-4007. Technical Facilities: Channel No. 60 (746-752 MHz). Authorized power: 2056-kw max. visual, 205-kw max. aural. Antenna: 1537-ft. above av. terrain, 178-ft. above ground, 2678-ft. above sea level. Latitude 37° 22' 26", Longitude 79° 46' 08". Transmitter: 2.3-mi. E of Blue Ridge on Porter Mountain. Ownership: Howard E. Hale, pres., 25%; Ann Allen, 25%; Susan K. Cranwell, 25%; Carol Jean M. Cranwell, 25%. SVT is permittee of Ch. 65, Blacksburg, VA. Represented (legal): Fisher, Wayland, Cooper & Leader. Represented (engineering): Howard E. Hale. Roanoke-Lynchburg ADI. BPCT-841005KY. Grant Date: December 3, 1985. Starting Date: Unreported.

Virginia Beach (Ch. 43)—WVBT. Grantee: The Channel 43 Partnership, 2240 N. Great Neck Rd., Virginia Beach, VA 23451. Phone: 804-481-7965. Technical Facilities: Channel No. 43 (644-650 MHz). Authorized power: 1658-kw max. visual. Antenna: 377-ft. above av. terrain, 384-ft. above ground, 390-ft. above sea level. Latitude 36° 48' 38" Longitude 76° 16' 57". Transmitter: 95 Poindexter St., Chesapeake City. Ownership: WVBT Group, 51%; Chimal Funding Corp., 40.0%; Tidewater Capital Corp., 9%. WVBT Group Ownership: Dan Goldman, pres.; Millie D. Johnson, secy., 4.83%; Andrew Carrington, treas. & Teresa Carrington, 4.83% jointly; Edward S. Garcia, trustee for Ocean Bcstg. Corp., 35.5%; Sam Forman, 29.94%; Marilyn Goldman, 5.56%; G. Dewey Simmons Jr., 4.8%; Antonio Ornelas & Marianne Ornelas, 4.83% jointly; William Davenport & Cynthia Davenport, 4.83% jointly; Carter R. Anderson & Robin Anderson, 4.83% jointly. Chimal Funding Corp. Ownership: Franklin M. Halsey, 50%. B. W. Spiller, 50%; Tidewater Capital Corp. Ownership: Adam Kimmell, 100%. Represented (legal): Mullin, Rhyme, Emmons & Topel, P.C. Represented (engineering): Cohen, Dippell & Everist, P.C. Norfolk-Portsmouth-Newport News-Hampton ADI. BPCT-830223KV. Grant Date: May 14, 1985. Starting Date: Unreported.

Washington

Bellevue (Ch. 51)—KBEH. Grantee: Bellevue Bcstg. Co. Ltd., 980 W. Sunset Way, Issaquah, WA 98027. Technical Facilities: Channel No. 51 (692-698 MHz). Authorized power: 1022-kw max. visual. Antenna: 2424-ft. above av. terrain, 216-ft. above ground, 3165-ft. above sea level. Latitude 47° 30' 14", Longitude 121° 58' 29". Transmitter: 3.75-mi. SE of Issaquah on W. Tiger Mountain. Ownership: Darlene C. McHenry, gen. partner, 20%; Marie G. O'Neill, ltd. partner, 30%; Jerry E. O'Neill, ltd. partner, 30%; Wayne D. Tanaka, ltd. partner, 10%; Dennis D. Sutter, ltd. partner, 10%. Represented (legal): Verner, Liefert, Bernhard, McPherson & Hand. Represented (engineering): Sterling Communications Inc. Seattle-Tacoma ADI. BPCT-850215KR. Grant Date: January 5, 1987. Starting Date: Unreported.

Bellingham (Ch. 64)—KBCB. Grantee: Prism Bcstg. Corp., 11878 La Grange Ave., Los Angeles, CA 90025. Technical Facilities: Channel No. 64 (770-776 MHz). Authorized power: 42.7-kw max. visual. Antenna: 2218-ft. above av. terrain, 90-ft. above ground, 2336-ft. above sea level. Latitude 48° 40' 48", Longitude 122° 50' 23". Transmitter: Mount Constitution, Orcas Island. Ownership: Response Bcstg. Corp. Lance Drummond, chmn., 5%; Ernest Shell, vice chmn., 2.7%; Howard Miller, pres., 8.3%; Garry Spire, v.p., 3.9%. Lawrence Rogow, v.p., 3.9%; Donald S. Wilson, v.p.; Edward C. Maddox, secy., 2.5%; Channing D. Johnson, treas., 2.5%; Sidney Harman, 8.3%; Carheart Corp., 8.3%; Stanley A. Weiss, 8.3%; Luis Villalobos, 4.8%; Donald J. Bohana, 4.2%; Peter Dauterive, 4%; 15 others, none with more than 4%. Johnson is principal of cable TV operator in Los Angeles (south central), CA. Drummond is principal of several radio stations. Spire has interest in cable system in Calabasas, CA. Rogow & Spire are principals of Baby Boom Bcstg. (see listing in LPTV ownership). Seattle-Tacoma ADI. BPCT-821109KF. Grant Date: August 19, 1986. Starting Date: Unreported.

Construction Permits—Washington

Everett (Ch. 16)—KONG-TV. Grantee: Kong Television Inc., Suite 521, 7700 Edgewater Dr., Oakland, CA 94621. Studio: 1420 75th St. SW, Everett, WA 98203-6256. Technical Facilities: Channel No. 16 (482-488 MHz). Authorized power: 5000-kw max. visual, 500-kw max. aural. Antenna: 1275-ft. above av. terrain, 300-ft. above ground, 1725-ft. above sea level. Latitude 47° 32' 34", Longitude 122° 06' 25". Transmitter: On Cougar Mountain, 4-mi. W of Issaquah. Requests modification of CP for change to 1079-ft. above av. terrain, 1086-ft. above ground, 1201-ft. above sea level, lat. 47° 36' 17", long. 122° 19' 46", transmitter to atop Columbia Seafirst Center Bldg., 701 Fifth Ave. Ownership: Carl D. Washington, chmn.-pres., 77%; Samuel Schulman, 11%; Carl C. Gipson, v.p., 2%; Samuel E. Washington, secy., 5%; Thomas Arnold, 2%; Morris Lucas, 2%; Sharon R. Silverstone, 1%. Note: Transfer of control to Susan Uecker, Receiver, pends. Represented (legal): Hunton & Williams. Represented (engineering): Cohen, Dippell & Everist, P.C. Seattle-Tacoma ADI. BPCT-800908KG. Grant Date: May 17, 1983. Starting Date: Unreported.

Pullman (Ch. 24)—Grantee: P-N-P Bcstg. Inc., 9235 NE 175th, Bothell, WA 98011. Phone: 206-486-3029. Technical Facilities: Channel No. 24 (530-536 MHz). Authorized power: 100-kw max. visual. Antenna: 971-ft. above av. terrain, 167-ft. above ground, 3747-ft. above sea level. Latitude 46° 40' 52", Longitude 116° 58' 19". Transmitter: Paradise Ridge, 3.8-mi. from Moscow, ID on bearing of 160°. Ownership: Duane J. Polich, pres.-secy., 100%. Polich has 30% interest in KLCK(AM), Goldendale, WA. P-N-P is permittee of KPNP(FM) Pullman & KZLN-FM Othello, WA. Spokane ADI. BPCT-880405KF. Grant Date: June 29, 1989. Starting Date: Unreported.

Seattle (Ch. 45)—Grantee: Allen E. Hom, 17221 Lido Lane, Huntington Beach, CA 92647. Phone: 714-847-8641. Technical Facilities: Channel No. 45 (656-662 MHz). Authorized power: 5000-kw max. visual, 500-kw max. aural. Antenna: 1289-ft. above av. terrain, 272-ft. above ground, 1697-ft. above sea level. Latitude 47° 32' 41", Longitude 122° 06' 28". Transmitter: 2.5-mi. SE of Eastgate at crest of Cougar Mountain. Ownership: Allen E. Hom, 100%. Hom has interest in KTTY(TV) San Diego, CA. Represented (legal): Santarelli, Smith, Kraut & Carroccio. Represented (engineering): Lohnes & Culver. Seattle-Tacoma ADI. BPCT-840809KL. Grant Date: March 27, 1987. Starting Date: Unreported.

#Spokane (Ch. 22)—KSKN. Grantee: Whitehead Bcstg. Co., 7302 Bigalow Gulch, Spokane, WA 99207. Technical Facilities: Channel No. 22 (518-524 MHz). Authorized power: 1396-kw max. visual, 139.60-kw max. aural. Antenna: 1959-ft. above av. terrain, 940-ft. above ground, 4549-ft. above sea level. Latitude 47° 35' 42", Longitude 117° 17' 53". Transmitter: 7-mi. SE of Spokane. Satellite Earth Station: Microdyne, 5-meter; Microdyne receivers News Service: CNN. Ownership: William R. Romini & Stephen Whitehead, gen. partners, 50% each. Represented (engineering): Edward F. Lorentz & Associates. Personnel: Hank Lominac, general manager; Stephen Whitehead, general sales manager. Spokane ADI. Began Operation: December 18, 1983; left air 1988.

Spokane (Ch. 34)—KRSK. Grantee: Robin C. Brandt, 1012 Third St., Juniata, Altoona, PA 16601. Phone: 814-944-6391. Technical Facilities: Channel No. 34 (590-596 MHz). Authorized power: 10-kw max. visual, 1-kw max. aural. Antenna: 1903-ft. above av. terrain, 700-ft. above ground, 4376-ft. above sea level. Latitude 47° 34' 44", Longitude 117° 17' 46". Transmitter: Krell Hill. Ownership: Robin C. Brandt, 100%. Brandt is permittee of KRBR(TV), Duluth, MN; & KRBT(TV) Ch. 17 Missoula, MT. Spokane ADI. BPCT-870331K4. Grant Date: September 14, 1987. Starting Date: December 1, 1989.

West Virginia

Bluefield (Ch. 40)—WLF. Grantee: Living Faith Ministries Inc., Box 44, Vansant, VA 24656. Phone: 703-935-7850. Technical Facilities: Channel No. 40 (626-632 MHz). Authorized power: 1000-kw max. visual, 200-kw max. aural. Antenna: 1992-ft. above av. terrain, 545-ft. above ground, 4829-ft. above sea level. Latitude 37° 10' 46", Longitude 81° 22' 41". Transmitter: East River Mountain, 1.8-mi. SE of Springville, Tazewell County, VA. Ownership: Living Faith Ministries Inc. Principals: Rev. Buford Smith, pres.; Fredia Lou Keene, treas.; Ed Baker, James Harman, Jerry Wilson, Billy Ray Dotson, Billy J. Keene & Larry Looney, dirs. LFMI is permittee of WLF(TV), Grundy, VA. Represented (legal): Thomas L. Root, P. C. Bluefield-Beckley-Oak Hill ADI. BPCT-860529KF. Grant Date: February 19, 1988. Starting Date: February 19, 1990.

Charleston (Ch. 29)—WKRP-TV. Grantee: WKRP-TV Inc., Box 884, Ten Hall St., Third Floor, Charleston, WV 25323. Phone: 304-346-9577. Technical Facilities: Channel No. 29 (560-566 MHz). Authorized power: 5000-kw max. visual, 500-kw max. aural. Antenna: 1491-ft. above av. terrain, 1259-ft. above ground, 2499-ft. above sea level. Latitude 38° 23' 15", Longitude 81° 25' 24". Transmitter: Approx. 0.45-mi. NE of intersection of Coco Rd. & Rte. 114, Charleston. Ownership: Linda Plemons, pres.-secy.-treas., 100%. Represented (legal): Baker & Hostetter. Represented (engineering): A. D. Ring & Associates, P.C. Charleston-Huntington ADI. BPCT-870121KN. Grant Date: November 5, 1987. Starting Date: Unreported.

Martinsburg (Ch. 60)—WEWV. Grantee: WEWV Inc., Box 2276, Martinsburg, WV 24501. Phone: 304-274-2276. Technical Facilities: Channel No. 60 (746-752 MHz). Authorized power: 3000-kw max. visual. Antenna: 974-ft. above av. terrain, 297-ft. above ground, 1624-ft. above sea level. Latitude 39° 28' 27", Longitude 78° 02' 57". Transmitter: Atop North Mountain, 1.75-mi. WNW of Nolville. Ownership: Ralph Albertazzi, 100%. Represented (engineering): Carl Lahm, P.C. Personnel: Linda Plemons, vice president. Washington, DC ADI. BPCT-870602KK. Grant Date: August 15, 1988. Starting Date: January 1, 1990.

Wisconsin

Chippewa Falls (Ch. 48)—WEUX. Grantee: Family Group Ltd. III, Debtor-in-Possession, Box 19099, Green Bay, WI 54307. Phone: 414-494-2626. Technical Facilities: Channel No. 48 (674-680 MHz). Authorized power: 640-kw max. visual, 64-kw max. aural. Antenna: 335-ft. above av. terrain, 155-ft. above ground, 1265-ft. above sea level. Latitude 44° 51' 03" Longitude 91° 25' 24". Transmitter: 950-ft. E of N. 50th St., 0.55-mi. S of Bamell Dr., Seymour. Requests modification of CP for change to 398.1-kw max. visual, 1076-ft. above av. terrain, 791-ft. above ground, 2074-ft. above sea level, lat. 44° 57' 34", long. 91° 40' 02" Ownership: Ian N. Wheeler, gen. partner, 5%; Edward R. Ponger, gen. partner, 4%; Leo Wolitzky, gen. partner, 4%; Carl J. Martin, gen. partner, 4%; Donald E. Clark, gen. partner, 4%; Ronald H. Kays, gen. partner, 4%; ltd. partners, 75%. Family Group Ltd. has interest in WGBA(TV), Green Bay; WLAX(TV), La Crosse, WI. Represented (legal): Nixon, Hargrave, Devans & Doyle. La Crosse-Eau Claire ADI. BPCT-860820KI. Grant Date: February 25, 1987. Starting Date: Unreported.

Fond du Lac (Ch. 68)—Grantee: Skycom Inc., Box 30, Lake Forest, WI 60045. Phone: 312-234-4534. Technical Facilities: Channel No. 68 (794-800 MHz). Authorized power: 5000-kw max. visual. Antenna: 1706-ft. above av. terrain, 1706-ft. above ground, 2516-ft. above sea level. Latitude 43° 21' 44", Longitude 88° 53' 45". Transmitter: N of Ghost Hill Rd., SE quarter of Sec. 1, R13E, Elba Twp., Dodge County. Ownership: John D. Stebbins, pres.-treas., 100%; Elizabeth Stebbins, secy. Represented (legal): Pepper & Corazzini. Represented (engineering): Robert A. Jones. Green Bay-Appleton ADI. BPCT-870610KN. Grant Date: April 22, 1988. Starting Date: Unreported.

Janesville (Ch. 57)—WJNW. Grantee: Tri-M Communications Ltd., 26546 W. Ingleside Shore, Ingleside, IL 60041. Phone: 312-525-6340. Technical Facilities: Channel No. 57 (728-734 MHz). Authorized power: 641-kw max. visual. Antenna: 403-ft. above av. terrain, 415-ft. above ground, 1301-ft. above sea level. Latitude 42° 43' 47", Longitude 89° 10' 10". Transmitter: 2-mi. W of Leyden on Roherty Rd. Ownership: Harry D. Monk, gen. partner, 33.3%; Edward Mazola, gen. partner, 33.3%; Jagan K. Mohan, gen. partner, 33.3%. Represented (legal): Thomas L. Root, P.C. Madison ADI. BPCT-870317KE. Grant Date: May 2, 1988. Starting Date: Unreported.

Manitowoc (Ch. 16)—WTHX-TV. Grantee: Tony C. G. Hendey, Box 11747, Fort Wayne, IN 46860-1747. Phone: 219-485-0914. Technical Facilities: Channel No. 16 (482-488 MHz). Authorized power: 10.7-kw max. visual, 1.07-kw max. aural. Antenna: 423-ft. above av. terrain, 482-ft. above ground, 1086-ft. above sea level. Latitude 44° 07' 31", Longitude 87° 37' 41". Transmitter: 1915 Mirro Dr., Manitowoc. Ownership: Tony C. G. Hendey, 100%. Green Bay-Appleton ADI. BPCT-870331QM. Grant Date: February 12, 1988. Starting Date: February 1, 1990.

Mayville (Ch. 52)—WWRS. Grantee: Pacer Television Co., Box 591, Lomira, WI 53048. Phone: 414-269-4634. Technical Facilities: Channel No. 52 (698-704 MHz). Authorized power: 2500-kw max. visual, 250-kw max. aural. Antenna: 764-ft. above av. terrain, 561-ft. above ground, 1726-ft. above sea level. Latitude 43° 26' 11", Longitude 88° 31' 33". Transmitter: 0.2-mi. W of Madison Rd., 0.4-mi. S of State Hwy. 33. Ownership: Wayne R. Stenz, 100%. Stenz has interest in permittees of KID-TV, Huron, SD & is permittee of new AM. Represented (legal): Eugene T. Smith. Milwaukee ADI. BPCT-860804KO. Grant Date: December 5, 1988. Starting Date: February 1, 1990.

Racine (Ch. 49)—WJJA. Grantee: Racine Telecasting Co., 6608 W. Hope Ave., Milwaukee, WI 53216. Studio: 6608 W. Hope Ave., Milwaukee, WI 53216. Technical Facilities: Channel No. 49 (680-686 MHz). Authorized power: 2670-kw max. visual. Antenna: 469-ft. above av. terrain, 413-ft. above ground, 1112-ft. above sea level. Latitude 42° 51' 18", Longitude 87° 50' 41". Transmitter: 4401 E. Oakwood Rd., Milwaukee County. Ownership: Joel J. Kinlow, 100%. Represented (legal): Arter & Hadden. Represented (engineering): Lyle R. Evans (Green Bay, WI). Milwaukee ADI. BPCT-811002KF. Grant Date: December 30, 1982. Starting Date: January 1, 1990.

Richland Center (Ch. 45)—WKT. Grantee: Kaul Broadcasting Co. Inc., Box 48, Hwy. 14 E, Richland Center, WI 53581. Phone: 608-647-4246. Technical Facilities: Channel No. 45 (656-662 MHz). Authorized power: 1062-kw max. visual, 106.20-kw max. aural. Antenna: 927-ft. above av. terrain, 728-ft. above ground, 1828-ft. above sea level. Latitude 43° 21' 45", Longitude 90° 20' 24". Transmitter: Halster Ridge Rd., 0.8-mi. N of County Hwy. Ownership: John R. Kaul, pres., 50%; Mary Pat Kaul, v.p.-secy.-treas., 50%. Represented (legal): Wiley, Rein & Fielding. Represented (engineering): Doug C. McDonnell. Madison ADI. BPCT-861222KI. Grant Date: October 29, 1987. Starting Date: Late 1989.

Good News for TELEVISION & CABLE FACTBOOK subscribers!

When each annual **Television & Cable Factbook** is published, the information in it is as current and accurate as we know how to report it. But because information changes and multiplies so quickly in the television and cable industry, we concluded that we had to provide weekly information services that would keep **your FACTBOOK** up to date all year long. And now **you** may subscribe! Stay up to the minute with your latest industry changes with the . . .

TELEVISION and CABLE ACTION UPDATES

These are weekly Updates for decision-makers who want to follow new applications, permits, sales, franchises, grants and regulatory changes.

Television & Cable Action Updates give you the intelligence you need to locate new leads for equipment and sales . . . track the expansion or new activities of competitors . . . target opening markets . . . explore acquisition opportunities . . . and gain advance information about the use of new technologies.

All the latest industry changes as they occur!

For **FREE** copies and subscription information, call us collect:
(202) 872-9200.

Construction Permits—Wisconsin

Sturgeon Bay (Ch. 42)—WRAH-TV. Grantee: Sonora S. Wray, Box 422, Ashley, IN 46705-0422. Phone: 219-665-6427. Technical Facilities: Channel No. 42 (638-644 MHz). Authorized power: 260-kw max. visual, 26-kw max. aural. Antenna: 630-ft. above av. terrain, 456-ft. above ground, 1185-ft. above sea level. Latitude 44° 54' 12", Longitude 87° 22' 14". Transmitter: Junction of Whitefish Bay Rd. & County Rd. Multichannel TV Sound. Planned. Ownership: Sonora S. Wray, 100%. Note: Name change to Shenandoah Bcstg. pends. Wray owns WSSW(FM), Mackinac City, MI. Represented (engineering): Electro-Labs. Personnel: Sonora S. Wray, general manager; Jerry Clark, chief engineer; Chase James, program director. Green Bay-Appleton ADI. BPCT-870323KL. Grant Date: November 16, 1987. Starting Date: November 1, 1989.

Wyoming

Casper (Ch. 20)—KFNB. Licensee: Casper Channel 20 Inc., Box One, 7075 Salt Creek Hwy., Casper, WY 82601. Studio: 7075 Salt Creek Rd., Box 1, Casper, WY 82601. Phone: 307-237-2020. Technical Facilities: Channel No. 20 (506-512 MHz). Authorized power: 68-kw max. visual, 6.8-kw max. aural. Antenna: 1744-ft. above av. terrain, 150-ft. above ground, 8170-ft. above sea level. Latitude 42° 44' 37" Longitude 106° 18' 26". Transmitter: Casper Mountain, 8-mi. SSW of Casper. Ownership: A. J. Stanton Jr., pres., 50%; Catherine L. Malatesta, v.p.-secy.-treas., 50%. Malatesta has interest in KFNE(TV), Lander-Riverton, WY. Represented (legal): Cordon & Kelly. Represented (engineering): Arthur K. Peters Consulting Engineers. Personnel: Mark Nalbene, general manager & general sales manager; Andy Christenson, national sales manager; Charles Vick, chief engineer; Lori Shelton, program director; Greg Mulvihill, promotion director; Greg Fladager, production manager. Casper-Riverton ADI. Began Operation: November 1, 1984; left air April 25, 1989.

Cheyenne (Ch. 27)—KLWY. Grantee: Heart of Wyoming Television Inc., No. 1400, 250 N. Orange Ave., Orlando, FL 32801. Phone: 407-423-5203. Technical Facilities: Channel No. 27 (548-554 MHz). Authorized power: 4270-kw max. & 1170-kw horizontal visual, 427-kw max. & 117-kw horizontal aural. Antenna: 760-ft. above av. terrain, 631-ft. above ground, 7031-ft. above sea level. Latitude 41° 02' 05", Longitude 104° 53' 28". Transmitter: Off Hwy. 87, 0.6-mi. SE of Speer. Ownership: A. J. Stanton Jr., 82.5%; Joseph Haller, v.p.-treas., 5%; Catherine L. Malatesta, secy., 5%; Harry Handley, 5%; Richard D. Bogner, 1.25%; Leonard King, 1.25%. Stanton & Malatesta have interest in KFNB(TV), Casper & KFNE(TV), Lander-Riverton, WY. Bogner & King have interest in Bogner Bcst. Equipment Corp. Represented (legal): Cordon & Kelly. Represented (engineering): Jules Cohen & Associates, P.C. Cheyenne, WY-Scottsbluff, NE-Sterling, CD ADI. BPCT-800829KE. Grant Date: August 4, 1981. Starting Date: Unreported.

Jackson (Ch. 2)—KJVI. Grantee: Western Telecasting Co., 7600 Potomac Falls Rd., McLean, VA 22102. Phone: 202-224-5941. Technical Facilities: Channel No. 2 (54-60 MHz). Authorized power: 0.19-kw visual. Antenna: 997-ft. above av. terrain, 11-ft. above ground, 8051-ft. above sea level. Latitude 43° 27' 42", Longitude 110° 45' 09". Transmitter: Snow King Mountain, approx. 1.25-mi. S of Jackson. Ownership: William L. Armstrong III, pres. & Ellen M. Armstrong, secy.-treas., 100% jointly. The Armstrongs own 45% each of KPVI(TV) Pocatello, ID; 50% each of CP for KKVI, Ch. 35, Twin Falls, ID; have interest in KEZW(AM) Aurora, CD & LPTV interests. Represented (legal): Hopkins, Sutter, Hamel & Park. Salt Lake City ADI. BPCT-860926KD. Grant Date: August 5, 1987. Starting Date: April 27, 1990.

Lander-Riverton (Ch. 10)—KFNE. Licensee: Hi Ho Broadcasting Corp. of Wyoming, 206 S. Broadway, Riverton, WY 82601. Studio: See KFNB, Casper Phone: 307-237-2020. Technical Facilities: Channel No. 10 (192-198 MHz). Authorized power: 169-kw visual, 17-kw aural. Antenna: 1725-ft. above av. terrain, 62-ft. above ground, 7482-ft. above sea level. Latitude 43° 27' 26", Longitude 108° 12' 02". Transmitter: Boysen Peak. Satellite Earth Station: Bogner, 12-meter; RCA receivers. Ownership: David M. Antoniak, pres., 49%; Catherine L. Malatesta, 5%; Jerome Kurtz, treas., 26%; Robert Kramer, 5%. Malatesta has interest in KFNB(TV), Casper. Kurtz has interest in KFNR(TV), Rawlins, WY. Represented (legal): Cordon & Kelly. Represented (engineering): Arthur K. Peters. Casper-Riverton ADI. Began Operation: December 22, 1957; left air January 1987.

Rawlins (Ch. 11)—KFNR. Grantee: Rawlins Bcstg. Corp. Studio: See KFNB, Casper. Phone: 307-237-2020. Technical Facilities: Channel No. 11 (198-204 MHz). Authorized power: 1.67-kw visual, 0.17-kw aural. Antenna: 230-ft. above av. terrain, 49-ft. above ground, 7249-ft. above sea level. Latitude 41° 46' 15" Longitude 107° 14' 25". Transmitter: KIZQ(FM) transmitter site. Ownership: Manuel A. Cantu, pres., 50%; Jerome Kurtz, secy.-treas., 49.5%. Kurtz has interest in KFNE(TV), Lander-Riverton, WY. Represented (legal): Cordon & Kelly. Represented (engineering): Arthur K. Peters. Denver ADI. Began Operation: April 16, 1986; left air, date unannounced.

Puerto Rico

Arecibo (Ch. 60)—Grantee: Hector Negroni Cartagena, GPO 7017, Caguas, PR 00626. Phone: 809-743-0989. Technical Facilities: Channel No. 60 (746-752 MHz). Authorized power: 2250-kw max. visual. Antenna: 776-ft. above av. terrain, 789-ft. above ground, 1206-ft. above sea level. Latitude 18° 27' 21", Longitude 66° 52' 59". Transmitter: 1.3-mi. N of Puta Biava, 5-mi. W of Rte. 119 at Palomas. Ownership: Hector N. Cartagena, 100%. Represented (legal): Baker & Hostetler. Represented (engineering): A. D. Ring & Associates, P.C. BPCT-870212KK. Grant Date: November 2, 1988. Starting Date: Unreported.

Bayamon (Ch. 36)—WDWL. Grantee: Bayamon Christian Network, Box 8155, Bayamon, PR 00620. Phone: 809-798-5393. Technical Facilities: Channel No. 36 (602-608 MHz). Authorized power: 1480-kw max. visual, 148-kw max. aural. Antenna: 895-ft. above av. terrain, 124-ft. above ground, 1600-ft. above sea level. Latitude 18° 16' 30", Longitude 66° 05' 36". Transmitter: Approx. 0.2-mi. E of Rtes. 173 & 793, Aguas Buenas. Requests modification of CP for change to 9.3-kw max. visual, 266-ft. above av. terrain, 46-ft. above ground, 767-ft. above sea level, lat. 18° 18' 48", long. 66° 11' 06", transmitter to Barrio Dajaos. Ownership: Wilfredo Diaz, pres., 33.33%; Luciano Rodriguez, secy., 33.33%. Represented (engineering): Jorge R. Figueroa. BPCT-860508KG. Grant Date: January 16, 1987. Starting Date: Unreported.

Carolina (Ch. 52)—Grantee: R. y F. Bcstg., Calle Ceiba No. 2, Valle Arriba Heights, Carolina, PR 00630. Studio: No. 21 B St., Sabana Abajo, Carolina, PR 00630. Correspondence: Coramica Annex, Carolina, PR 00630. Phone: 809-762-5500. Technical Facilities: Channel No. 52 (698-704 MHz). Authorized power: 663-kw max. visual, 66-kw max. aural. Antenna: 1919-ft. above av. terrain, 252-ft. above ground, 2663-ft. above sea level. Latitude 18° 16' 54", Longitude 65° 50' 50". Transmitter: 1.1-mi. NE of Hwy. 86, km 9.2. Ownership: Enrique A. Sanchez, gen. partner, 50%; Blanca Vidal de Sanchez, gen. partner, 50%. Represented (legal): Tierney & Swift. Represented (engineering): Hector Nicolau. Personnel: Enrique A. Sanchez, general manager; Enrique A. Sanchez Jr., sales manager; Jose Lara, engineering director; Blanche V. DeSanchez, program director; Sandra M. DeSanchez, promotion director. BPCT-840119KH. Grant Date: August 9, 1985. Starting Date: Unreported.

Fajardo (Ch. 34)—Grantee: Damaris De Jesus, 101-1 107th St., Villa Carolina, PR 00630. Phone: 809-769-7783. Technical Facilities: Channel No. 34 (590-596 MHz). Authorized power: 50-kw max. visual. Antenna: 2877-ft. above av. terrain, 118-ft. above ground, 3547-ft. above sea level. Latitude 18° 18' 45", Longitude 65° 47' 32". Transmitter: El Yunque electronic site, Rio Grande. Ownership: Damaris De Jesus, 100%. BPCT-880209KH. Grant Date: January 24, 1989. Starting Date: Unreported.

Guayama (Ch. 46)—Grantee: Ebenezer Bcstg. Group Inc., Box A-K, Cidra, PR 00639. Phone: 809-739-8232. Technical Facilities: Channel No. 46 (662-668 MHz). Authorized power: 1000-kw max. visual. Antenna: 1374-ft. above av. terrain, 115-ft. above ground, 2072-ft. above sea level. Latitude 18° 16' 53", Longitude 65° 51' 54". Transmitter: 0.8-mi. N of Esqueta Cubuy on Hwy. 186. Ownership: Enrique L. Rios, 33.3%; Angel M. Tolentino, 33.3%; Carmen R. Guyman, 33.3%. BPCT-870331QI. Grant Date: September 15, 1988. Starting Date: Unreported.

Humacao (Ch. 68)—WVSN. Grantee: Bocanegra/Giraldo Bcst. Group Corp., Box 10200, C.U.H. Station, St. 1, No. 4, Alturas de Tejas, Humacao, PR 00661. Phone: 809-733-6868. Technical Facilities: Channel No. 68 (794-800 MHz). Authorized power: 89.1-kw max. visual. Antenna: 1949-ft. above av. terrain, 282-ft. above ground, 2694-ft. above sea level. Latitude 18° 16' 44", Longitude 65° 51' 12". Transmitter: 1.1-mi. NE of Rd. 186, Loiza. Ownership: Angel F. Bocanegra, pres., 72%; Estrella Bocanegra, secy., 11%; Ernestine Bocanegra, 17%. Represented (legal): Birch, Horton & Bittner. Represented (engineering): Olive E. Sisk (Fulton, MS). BPCT-820824KU. Grant Date: October 25, 1983. Reinstated: August 21, 1987. Starting Date: Unreported.

Ponce (Ch. 48)—WIEC. Grantee: Canal 48 Inc., 7425 S.W. 42nd St., Miami, FL 33175. Technical Facilities: Channel No. 48 (674-680 MHz). Authorized power: 100-kw visual, 10-kw aural. Antenna: 858-ft. above av. terrain, 126-ft. above ground, 2095-ft. above sea level. Latitude 18° 04' 46", Longitude 66° 44' 43". Transmitter: 2-mi. due N 315° E of Penuelas. Requests modification of CP for change to 64.3-kw max. visual, 6.43-kw max. aural, 811-ft. above av. terrain, 66-ft. above ground, 2035-ft. above sea level. Ownership: Joseph Murphy, pres., 50%; Jema Vazquez, v.p.-secy., 50%. Represented (legal): Baraff, Koerner, Dlander & Hochberg, P.C. Represented (engineering): Hector Nicolau. BPCT-820922KF. Grant Date: March 29, 1983. Starting Date: Unreported.

San Juan (Ch. 62 ETV)—WFEC. Grantee: Fundacion De Educacion Cristiana, Aptdo. 663, Bayamon, PR 00619. Phone: 809-797-3447. Technical Facilities: Channel No. 65 (758-764 MHz). Authorized power: 1000-kw max. visual. Antenna: 2876-ft. above av. terrain, 117-ft. above ground, 3595-ft. above sea level. Latitude 18° 18' 45", Longitude 65° 47' 32". Transmitter: El Yunque electronic site. Ownership: Fundacion De Educacion Cristiana. Victor Sotomayor-Clavel, pres., 10%; Samuel Acevedo, secy., 10%; Ramon Luis Acevedo, treas., 10%; Benjamin Rodriguez-Cabera, 10%; Rafael Torres Ortega, 10%; Norma Hernandez, 10%; Daramid Ayala, 10%; Miguel Colon, 10%; Jorge Santos, 10%; Guillermina Aviles, 10%. Represented (legal): Mitchell, Fielstra & Assoc., P.C. BPET-870403KE. Grant Date: October 26, 1987. Starting Date: Unreported.

Yauco (Ch. 42)—Maranatha Christian Network, Cable 7, FF-7, Victoria Heights, Bayamon, PR 00619. Phone: 809-797-3447. 1000-kw max. visual. Antenna: 1967-ft. above av. terrain, 115-ft. above ground, 3388-ft. above sea level. Latitude 18° 09' 04" Longitude 66° 52' 55". Transmitter: Indera Alta Communications Site. Ownership: Iris N. Torres, pres., Eva del Toro, v.p. & Jesus Rodriguez, treas., 33.33% each. Represented (legal): Mitchell, Fielstra & Assoc., P.C. Represented (engineering): Pete E. M. Warren III. BPCT-870812KF. Grant Date: October 2, 1988. Starting Date: Unreported.

Applications Pending for New Stations

**Dagger (†) denotes non-commercial educational station.
Does not include applications for Low Power Television Stations.**

NOTE: This listing can be kept up-to-date and corrected with the weekly TV Action Update published by Warren Publishing, Inc., reporting all current FCC grants, applications, changes, etc.

Alabama

Dothan (Ch. 60)—Marcum Bcstg. Corp., 106 Yale Court, Dothan, AL 36303. Phone: 205-792-3443. 1500-kw max. visual. Antenna: 1227-ft. above av. terrain, 1145-ft. above ground, 1483-ft. above sea level. Latitude 31° 12' 16", Longitude 85° 15' 39". Transmitter: WTVY-FM transmitter site. Ownership: Douglas J. Marcum, pres.-dir., 50%; Janice A. Marcum, secy.-dir., 50%. Represented (engineering): David P. Thompson. BPCT-890623KH.

Tuskegee (Ch. 22)—Tuskegee Assoc., 1059 Bolton Rd., Columbus, GA 31906. Phone: 404-563-7371. 5000-kw max. visual. Antenna: 2001-ft. above av. terrain, 1948-ft. above ground, 2709-ft. above sea level. Latitude 32° 46' 32", Longitude 85° 33' 27". Transmitter: 0.5-mi. S of New Harmony Rd., N of Waverly. Ownership: Kathy Anderson, gen. partner, 50%; Wallace R. Walls Sr., gen. partner, 12%; William R. Weaver, ltd. partner, 9.5%; Donald M. Nahley, ltd. partner, 9.5%; Richard L. Nahley, ltd. partner, 9.5%; Frank Phillips, ltd. partner, 9.5%. Represented (engineering): Sisk Engineering Inc. BPCT-870602KM.

Tuskegee (Ch. 22)—Tuskegee Communications Inc., 108 E. Commodore Circle, Tuskegee, AL 36083. Phone: 205-727-4830. 5000-kw max. visual. Antenna: 561-ft. above av. terrain, 466-ft. above ground, 879-ft. above sea level. Latitude 32° 25' 24", Longitude 85° 41' 30". Transmitter: Whatley Ave. Ownership: Fred D. Gray, pres., 33.33%; Harry D. Norman Jr., v.p., 33.33%; Johnny L. Ford, secy.-treas., 33.33%. BPCT-870602KM.

Arizona

Green Valley (Ch. 46)—Alden Communications Corp., c/o James Vandever, 120 N. Robertson Blvd., Los Angeles, CA 90048. Phone: 213-657-8420. 1535-kw max. visual, 282-kw aural. Antenna: 2487-ft. above av. terrain, 202-ft. above ground, 6342-ft. above sea level. Latitude 31° 52' 39", Longitude 111° 12' 54". Transmitter: Keystone Peak, 13-mi. W of Green Valley, Tucson Mountain. Ownership: Alden Television Inc., 100%. Alden Television Inc. ownership: Michael R. Forman, 100%. Represented (engineering): Cohen, Dippell & Everist, P.C. BPCT-830311KF. Initial Decision of Administrative Law Judge John H. Conlin 4-5-85 proposed denial. Review Board Decision 5-29-87 proposed grant. Supplemental Decision 8-9-88 proposed denial.

Green Valley (Ch. 46)—Sungilt Corp. Inc., 2309 Northampton, Tucson, AZ 85719. Phone: 602-841-6443. 100-kw max. visual, 10-kw max. aural. Antenna: 2300-ft. above av. terrain, 159-ft. above ground, 6150-ft. above sea level. Latitude 31° 54' 41", Longitude 111° 11' 58". Transmitter: Samaniego Peak, approx. 13-mi. W of Green Valley. Ownership: Ariene D. Stevenson, pres., 100%. SCI is an LPTV applicant Represented (engineering): Lechman & Johnson Inc. BPCT-830311KN. Initial Decision of Administrative Law Judge John H. Conlin 4-5-85 proposed grant. Review Board Decision 5-29-87 proposed denial. Supplemental Decision 8-9-88 proposed grant.

Phoenix (Ch. 61)—Brooks Bcstg., 947 E. Longhorn Circle, Chandler, AZ 85249. Phone: 602-899-3594. 5000-kw max. visual. Antenna: 1676-ft. above av. terrain, 207-ft. above ground, 2877-ft. above sea level. Latitude 33° 20' 00", Longitude 112° 03' 46". Transmitter: South Mountain, 8-mi. S of Phoenix. Ownership: Gregory R. Brooks, 100%. Represented (legal): Jones, Waldo, Holbrook & McDonough. BPCT-880802KI.

Phoenix (Ch. 61)—Channel 61 Partners Ltd., 1616 E. Indian School Rd., Phoenix, AZ 86301. Phone: 602-234-2727. 5000-kw max. visual. Antenna: 1703-ft. above av. terrain, 249-ft. above ground, 2907-ft. above sea level. Latitude 33° 19' 58", Longitude 112° 03' 48". Transmitter: South Mountain Park Antenna Farm, 8.4-mi. S of Phoenix. Ownership: William H. Sauro, pres.-treas., 60.58%; Stephen L. Atwood, 7.82%; Marshall L. Carpenter Jr., 2.31%; Creative Advertising Co., 24.6% (voted by William Sauro). Sauro & Carpenter have 55.7% & 5.61% interest respectively in KUSK(TV) Prescott, AZ. BPCT-880801LK.

Phoenix (Ch. 61)—Compass Rose Communications Corp., Box 255, Evergreen, CO 80439. Phone: 303-674-7047. 5000-kw max. visual. Antenna: 1637-ft. above av. terrain, 210-ft. above ground, 2841-ft. above sea level. Latitude 33° 20' 00", Longitude 112° 03' 46". Transmitter: South Mountain, 6-mi. S of Phoenix. Ownership: David Drucker, pres., 100%; Penny Drucker, v.p.-secy.-treas. D. Drucker has interest in licensee of KUBD(TV) Denver, CO. P. Drucker is permittee of Ch. 22 Key West, FL; is applicant for new FMs in Aspen & Grand Junction, CO; Richmond, VA; has interest in LPTVs. Represented (legal): Cole, Raywid & Braverman. BPCT-880610KG.

Phoenix (Ch. 61)—Maricopa Community TV Project, 4236 McKinley, Phoenix, AZ 85008. Phone: 602-273-0156. 5000-kw max. visual. Antenna: 1681-ft. above av. terrain, 253-ft. above ground, 2883-ft. above sea level. Latitude 33° 20' 00", Longitude 112° 03' 46". Transmitter: 3.2-mi. at 0°T to S boundary of Phoenix in South Mountain Antenna Park. Ownership: Ellen Boyd, pres., 33.3%; Nancy Hicks Marshall, 33.3%; George Perez, 33.3%. BPCT-880802KF.

Phoenix (Ch. 61)—Sun World Communications Inc., 2645 E. Washington St., Phoenix, AZ 85034. Phone: 602-275-4747. 5000-kw max. visual. Antenna: 1640-ft. above av. terrain, 213-ft. above ground, 2844-ft. above sea level. Latitude 33° 20' 00", Longitude 112° 03' 46". Transmitter: South Mountain Communications Center, 8.7-mi. S of Phoenix. Ownership: Fred T. Hervey, chmn., 70%; Bill J. Farmer, pres., 15%; H. R. Fenstermacher, secy.-treas., 15%. Represented (legal): Thomas L. Root, P.C. BPCT-880801LJ.

Tolleson (Ch. 51)—Alden Television Inc., c/o James P. Hudson, 120 N. Robertson Blvd., Los Angeles, CA 90048. Phone: 213-657-8420. 5000-kw max. visual, 500-kw max. aural. Antenna: 1751-ft. above av. terrain, 259-ft. above ground, 2889-ft. above sea level. Latitude 33° 20' 00", Longitude 112° 03' 46". Transmitter: South Mountain Park. Ownership: Pacific Home Theaters, 100%. Pacific Home Theaters ownership: Michael Forman, pres., 8.69%; Michael Forman, trustee for William R. & Dorothy D. Forman, 45.66%; Michael Forman, trustee for Forman children, 4.57%; Michael & Dorothy F. Forman, co-trustees for William R. & Dorothy D. Forman, 41.11%. Represented (engineering): Cohen, Dippell & Everist, P.C. BPCT-850215LA. Initial Decision of Administrative Law Judge Edward Luton 11-10-87 proposed denial. Review Board 9-22-88 proposed denial.

Tolleson (Ch. 51)—Aztec Bcstg. Corp., Suite 208, 2224 W. Desert Cove, Phoenix, AZ 85029. Phone: 602-371-1883. 5000-kw max. visual, 500-kw max. aural. Antenna: 1786-ft. above av. terrain, 337-ft. above ground, 2959-ft. above sea level. Latitude 33° 20' 04.50", Longitude 112° 03' 40.30". Transmitter: PTN South Mountain Communications Center, 8.5-mi. S of Phoenix. Ownership: Mary L. Wilson, pres.; Carolyn Walker, v.p.; Enrique W. Iglesias, secy.-treas., 50%; Dr. Richard Lesnau, 50%. Represented (engineering): Peter V. Gureckis & Associates. BPCT-850215LG. Initial Decision of Administrative Law Judge Edward Luton 11-10-87 proposed grant. Review Board 9-22-88 proposed denial.

Tolleson (Ch. 51)—Estrella Communications Ltd. Partnership, an Arizona Ltd. Partnership, 927 West Campus Dr., Phoenix, AZ 85013. Phone: 602-266-6538. 2400-kw max. visual, 240-kw max. aural. Antenna: 1725-ft. above av. terrain, 272-ft. above ground, 2927-ft. above sea level. Latitude 33° 20' 05", Longitude 112° 03' 41". Transmitter: South Mountain Park. Ownership: Carmen Arroyo-Duron, gen. partner, 15%; John James Dalton, ltd. partner, 19%; Hugh P. Taylor, ltd. partner, 19%; Dayton Smith, ltd. partner, 15%; Lynn Bowker, ltd. partner, 10%; Mark Stabler, ltd. partner, 10%; William E. Zimsky, ltd. partner, 10%; Joyce A. Katz, ltd. partner, 2%. Represented (engineering): du Treil, Lundin & Rackley. BPCT-850215LK. Initial Decision of Administrative Law Judge Edward Luton 11-10-87 proposed denial. Review Board 9-22-88 proposed denial.

Tolleson (Ch. 51)—Doylan Forney, 8820 N. 85th Place, Scottsdale, AZ 85258. Phone: 301-663-1086. 5000-kw max. visual, 500-kw max. aural. Antenna: 1788-ft. above av. terrain, 358-ft. above ground, 2958-ft. above sea level. Latitude 33° 20' 02", Longitude 112° 03' 39". Transmitter: South Mountain Park, 7-mi. S of Phoenix. Ownership: Doylan Forney, 100%. Forney is permittee of KGLR(AM) Tucson & KXMK(FM) Arizona City, AZ. Represented (legal): Lauren A. Colby. Represented (engineering): E. Harold Munn Jr. & Associates Inc. BPCT-850213KF. Initial Decision of Administrative Law Judge Edward Luton 11-10-87 proposed denial. Review Board 9-22-88 proposed denial.

Tolleson (Ch. 51)—LI-COM Partnership, 8646 S. 14th St., Phoenix, AZ 85040. Phone: 602-268-4342. 5000-kw max. visual, 1000-kw max. aural. Antenna: 1685-ft. above av. terrain, 276-ft. above ground, 2886-ft. above sea level. Latitude 33° 19' 58", Longitude 112° 03' 53". Transmitter: 14.9-mi. SE of Tolleson at South Mountain. Ownership: Lucille S. Conner, gen. partner, 50%; Ronald D. Johnson, gen. partner, 50%. Represented (legal): Gammon & Grange. Represented (engineering): Klein Engineering. BPCT-850215LN. Initial Decision of Administrative Law Judge Edward Luton 11-10-87 proposed denial. Review Board 9-22-88 proposed denial.

Tolleson (Ch. 51)—Maricopa Media Inc., 4618 W. Mercury Way, Chandler, AZ 85224. Phone: 602-961-1316. 5000-kw max. visual, 500-kw max. aural. Antenna: 1785-ft. above av. terrain, 336-ft. above ground, 2958-ft. above sea level. Latitude 33° 20' 05", Longitude 112° 03' 40". Transmitter: PTN South Mountain Communications Center, 8.5-mi. S of Phoenix. Ownership: Graciela G. Figueroa, pres.; Ernest T. Sanchez, 33%; Susan M. Jenkins, 33%; James S. Kurz, 16.5%; Constance G. Kurz, 16.5%; Guillermo Miguel Arciniega, 1%. Represented (legal): Jenkins & Kurz. Represented (engineering): Robert L. Purcell Associates Inc. BPCT-850215LL. Initial Decision of Administrative Law Judge Edward Luton 11-10-87 proposed denial. Review Board 9-22-88 proposed denial.

TV Applications—Arizona

Tolleson (Ch. 51)—Hector Garcia Salvatierra Ltd. Partnership, 11 W. Medlock Dr., Phoenix, AZ 85013. Phone: 602-277-8938. 5000-kw max. visual, 500-kw max. aural. Antenna: 1755-ft. above av. terrain, 379-ft. above ground, 2959-ft. above sea level. Latitude 33° 20' 05", Longitude 112° 03' 40". Transmitter: South Mountain Park, 7-mi. S of Phoenix. Multichannel TV Sound: Planned. Ownership: Hector Garcia Salvatierra, gen. partner, 52%; Jemison Investment Co. Inc. & Predrag Mitrovich, ltd. partners, 48% jointly. H. Jemison Investment Co. ownership: H. Corbin Day, chmn.-treas., 31.65%; Estate of John S. Jemison, 38.22%; Dorothy J. Day, 10.05%; John S. Jemison III, 10.05%; Margaret L. Jemison, 10.03%. Represented (legal): Wiley, Rein & Fielding. Represented (engineering): Rubin, Bednarek & Associates Inc. Note: Proposes bilingual operation using stereo & separate audio program. BPCT-850215LB. Initial Decision of Administrative Law Judge Edward Luton 11-10-87 proposed denial. Review Board 9-22-88 proposed grant.

Tolleson (Ch. 51)—Tolleson Bcstg. Corp., 6118 E. Greenway Lane, Scottsdale, AZ 85254. Phone: 602-241-9185. 5000-kw max. visual, 500-kw max. aural. Antenna: 1736-ft. above av. terrain, 264-ft. above ground, 2894-ft. above sea level. Latitude 33° 19' 58", Longitude 112° 03' 53". Transmitter: South Mountain. Ownership: Diana M. Knigge, pres., 76%; Nina A. Ortega, secy.-treas., 24%. Represented (legal): Bechtel, Borsari, Cole & Paxson. Represented (engineering): Smith & Powstenko. BPCT-850215KL. Initial Decision of Administrative Law Judge Edward Luton 11-10-87 proposed denial. Review Board Decision 9-22-88 proposed denial.

Tolleson (Ch. 51)—Tolleson-Gomez Communications, 4301 E. Paradise Lane, Phoenix, AZ 85032. 5000-kw max. visual, 500-kw max. aural. Antenna: 1811-ft. above av. terrain, 393-ft. above ground, 3014-ft. above sea level. Latitude 33° 20' 04", Longitude 112° 03' 40". Transmitter: South Mountain antenna farm, S of Phoenix city limits. Ownership: Benjamin G. Gomez, pres.-treas., 50%; Marie L. Luckow, v.p.-secy., 50%. Represented (legal): Miller & Fields, P.C. Represented (engineering): Ralph E. Evans & Associates. BPCT-850215KN. Initial Decision of Administrative Law Judge Edward Luton 11-10-87 proposed denial. Review Board 9-22-88 proposed denial.

Tolleson (Ch. 51)—TV Bcstrs. Inc., Box 370826, El Paso, TX 79937. Phone: 915-595-2261. 2880-kw max. visual, 288-kw max. aural. Antenna: 1718-ft. above av. terrain, 256-ft. above ground, 2886-ft. above sea level. Latitude 33° 20' 00", Longitude 112° 03' 46". Transmitter: South Mountain, 7-mi. S of Phoenix. Ownership: Laura Duran-Martinez, pres.; Esther Angulo, v.p.-secy.; Rebecca Martinez, v.p.-treas.; Jacquelyne Zilliox, v.p.; Roger McKinnon, 87.5%; David Roland, 12.5%. Represented (legal): Cohn & Marks. Represented (engineering): Richard Large. BPCT-850215LM. Initial Decision of Administrative Law Judge Edward Luton 11-10-87 proposed denial. Review Board Decision 9-22-88 proposed denial.

California

Avalon (Ch. 54)—Avalon Bcstg., 400 Camino Del Monte, Avalon, CA 90704. Phone: 213-510-1953. 5000-kw max. visual, 500-kw max. aural. Antenna: 1235-ft. above av. terrain, 102-ft. above ground, 1682-ft. above sea level. Latitude 33° 21' 00", Longitude 118° 21' 05". Transmitter: Dakin Peak, Avalon, Santa Catalina Island. Ownership: Elena Josefe Inc., gen. partner, 10%; ltd. partners to be named. Elena Josefe Inc. ownership: Elena Josefe, pres., 100%. Represented (legal): Mehler, Frantz, Conlon, Phelan & Vamum. Represented (engineering): Newport FM Engineering Inc. BPCT-860210KN. Initial Decision of Administrative Law Judge Edward Luton 3-3-89 proposed denial.

Avalon (Ch. 54)—Avalon Catalina Bcstrs. Inc., A-4 Tremont St., Avalon, CA 90704. Phone: 213-510-1854. 5000-kw max. visual, 500-kw max. aural. Antenna: 1222-ft. above av. terrain, 107-ft. above ground, 1687-ft. above sea level. Latitude 33° 21' 00", Longitude 118° 21' 05". Transmitter: Dakin Peak, Santa Catalina Island, 1.7-mi. W of Avalon. Ownership: Oscar Nunez, pres., 6%; Catherine Ponce, v.p.-secy., 10%; Robert C. Ponce, 4%; Edmund M. Ponce, 5%; Hispanico FM Bcstrs., a Ltd. Partnership, 75%. HFMB ownership: Francisco F. Firmat, gen. partner, 19.56%; R. E. Graham, ltd. partner, 23.93%; A. C. Hernandez, ltd. partner, 19.63%; A. Max Hernandez, ltd. partner, 8.57%; Mary Firmat Head, ltd. partner, 8.57%; 7 other ltd. partners, each with less than 5%. Represented (legal): Pepper & Corazzini. Represented (engineering): Mullaney Engineering Inc. BPCT-860210KE. Initial Decision of Administrative Law Judge Edward Luton 3-3-89 proposed denial.

Avalon (Ch. 54)—Catalina 54 Bcstg. Ltd., a California Ltd. Partnership. 5000-kw max. visual, 500-kw max. aural. Antenna: 1734-ft. above av. terrain, 176-ft. above ground, 2186-ft. above sea level. Latitude 33° 23' 12", Longitude 118° 24' 00". Transmitter: Black Jack Mountain, approx. 5.5-mi. NW of Avalon. Ownership: Catalina Communications Corp., gen. partner, 20%; Robert S. Billingsley, ltd. partner, 26.66%; Kenneth L. Miller, ltd. partner, 26.66%; Sandra B. Brown, ltd. partner, 26.66%. Catalina Communications Corp. ownership: Gordon Peppers, pres.; Carl C. Poston, v.p., 20%; Richard A. Barlow Jr., v.p., 20%; James Stewart II, v.p., 20%; Reynard E. Moore, secy., 20%; Duane A. Johnson, treas., 20%. Represented (engineering): Richard L. Vega & Assoc. Inc. BPCT-860207KJ. Initial Decision of Administrative Law Judge Edward Luton 3-3-89 proposed denial.

Avalon (Ch. 54)—Catalina Bcstrs., Box 149, 16925 Tenth St., Sunset Beach, CA 90742. Phone: 213-592-3720. 5000-kw max. visual, 500-kw max. aural. Antenna: 1246-ft. above av. terrain, 111-ft. above ground, 1696-ft. above sea level. Latitude 33° 21' 00", Longitude 118° 21' 05". Transmitter: Dakin Peak, Avalon, Santa Catalina Island. Ownership: Patrick D. Sisneros, 100%. Represented (legal): Fletcher, Heald & Hildreth. Represented (engineering): Moffet, Larson & Johnson Inc. BPCT-860210KK. Initial Decision of Administrative Law Judge Edward Luton 3-3-89 proposed denial.

Avalon (Ch. 54)—Coastal Bcstg. Partners, a California Ltd. Partnership, 6472 Ridge Manor Ave., San Diego, CA 92120. Phones: 619-461-2124; 619-287-1411. 5000-kw max. visual, 500-kw max. aural. Antenna: 1220-ft. above av. terrain, 105-ft. above ground, 1685-ft. above sea level. Latitude 33° 21' 00", Longitude 118° 21' 05". Transmitter: Santa Catalina Island, on Dakin Peak, 1.6-mi. W of Avalon. Ownership: Ray Lee, gen. partner, 5.1%; Rafer L. Johnson, gen. partner, 4.9%; Broadcast Enterprises Inc., ltd. partner, 90%. Broadcast Enterprises Inc. ownership: N. Richard Miller, pres.-treas., 60%; remainder undisclosed. Represented (legal): McFadden, Evans & Sill. Represented (engineering): Communications Engineering Services, P.C. BPCT-851206KE. Initial Decision of Administrative Law Judge Edward Luton 3-3-89 proposed denial.

Avalon (Ch. 54)—DHW Communications Ltd., 1225 E. 5th St., Winston-Salem, NC 27101. Phone: 919-722-0272. 5000-kw max. visual, 500-kw max. aural. Antenna: 1527-ft. above av. terrain, 107-ft. above ground, 1657-ft. above sea level. Latitude 33° 21' 00", Longitude 118° 21' 05". Transmitter: On Santa Catalina Island, 1.6-mi. W of Avalon on Dakin Peak. Ownership: David H. Wagner, gen. partner, 10%; David H. Wagner, ltd. partner, 90%. Wagner has interest in permittee of Ch. 36 Charleston, SC & in application for Ch. 68, Arlington, TX. Represented (legal): Reddy, Begley & Martin. Represented (engineering): Cohen, Dippell & Everist, P.C. BPCT-860210KO. Initial Decision of Administrative Law Judge Edward Luton 3-3-89 proposed denial.

Avalon (Ch. 54)—Es Posible Minority Media Telecommunications, 450 Fern Dell Place, Glendora, CA 91740. Phone: 818-963-0076. 5000-kw max. visual, 500-kw max. aural. Antenna: 1222-ft. above av. terrain, 107-ft. above ground, 1687-ft. above sea level. Latitude 33° 21' 00", Longitude 118° 21' 05". Transmitter: Atop Dakin Peak, Avalon. Ownership: Rosemary Garcia, pres., 51%; Mateo R. Camarillo, 49%. Camarillo has interest in licensee of KSDG(AM) San Diego, CA & applications for LPTV & FMS. Represented (legal): Arter & Hadden. Represented (engineering): Robert L. Purcell Associates Inc. BPCT-860210KH. Initial Decision of Administrative Law Judge Edward Luton 3-3-89 proposed grant.

Avalon (Ch. 54)—Golden Shores Bcstg. Inc., Box 21472, Greensboro, NC 27420. Phone: 919-378-0533. 5000-kw max. visual, 500-kw max. aural. Antenna: 2000-ft. above av. terrain, 441-ft. above ground, 2451-ft. above sea level. Latitude 33° 23' 13", Longitude 118° 24' 00". Transmitter: Black Jack Mountain, 5.2 statute-mi. NW of Avalon. Ownership: Fay Hauser, pres., 100%, voting stock; Lee D. Andrews, secy.-treas., 100%, non-voting stock. Andrews has interest in permittee of Ch. 36 Charleston, SC. Represented (legal): McCarthy, Roeder, Durette & Davenport. Represented (engineering): Larkin & Assoc. BPCT-860210KJ. Initial Decision of Administrative Law Judge Edward Luton 3-3-89 proposed denial.

Avalon (Ch. 54)—Island Bcstg. Ltd. Partnership, a California Ltd. Partnership, 6768 Plum Way, Etiwanda, CA 91739. 5000-kw max. visual, 500-kw max. aural. Antenna: 1201-ft. above av. terrain, 105-ft. above ground, 1690-ft. above sea level. Latitude 33° 21' 00", Longitude 118° 21' 05". Transmitter: Dakin Peak, 1.5-mi. WNW of Avalon. Ownership: Julio Brito, pres., Carol Robinson, v.p. & Rosemary Fincher, secy.-treas., gen. partners; Dr. Richard Eby & William T. Bailey, ltd. partners. Represented (legal): Gammon & Grange. Represented (engineering): John F. X. Browne & Associates, P.C. BPCT-860210KM. Initial Decision of Administrative Law Judge Edward Luton 3-3-89 proposed denial.

Avalon (Ch. 54)—Christine E. Shaw, 2 Oak Knoll Terrace, Pasadena, CA 91106. Phone: 213-879-6130. 5000-kw max. visual, 500-kw max. aural. Antenna: 1633-ft. above av. terrain, 119-ft. above ground, 2129-ft. above sea level. Latitude 33° 23' 13", Longitude 118° 24' 00". Transmitter: Black Jack Peak, Los Angeles County. Ownership: Christine E. Shaw, 100%. Represented (legal): Thomas L. Root, P.C. BPCT-860210KI. Initial Decision of Administrative Law Judge Edward Luton 3-3-89 proposed denial.

El Centro (Ch. 7)—La Paz Wireless Ltd., a California Limited Partnership, 6021 Eastwood, Alta Loma, CA 91701. 316-kw max. visual. Antenna: 895-ft. above av. terrain, 997-ft. above ground, 1328-ft. above sea level. Latitude 32° 59' 30", Longitude 115° 04' 02". Transmitter: 0.47-mi. SSE of Rte. 78 & RR tracks, Glamis Village. Ownership: Armando Navarro, pres.-secy., 100%. Represented (legal): Paul A. Zevnick. Represented (engineering): Silliman & Silliman. BPCT-870602KI.

Los Angeles (Ch. 11)—Citylight Communications Inc., Suite 242, 200 N. Robertson Blvd., Beverly Hills, CA 90211. Phone: 213-271-5682. Technical facilities: Proposes to use existing facilities of KTTV, Los Angeles. Ownership: Dennis Hernandez, pres.-dir., 6%; Lawrence N. Daniels, v.p.-dir., 64%; Alan T. Fong, exec. v.p.-dir., 12.5%; Daniel Sema, treas.-dir., 12.5%. BPCT-881101KG. Note: Mutually exclusive with license renewal of KTTV, Los Angeles, CA.

Los Angeles (Ch. 11)—Rainbow Bcstg. Inc., Suite 250, 5400 E. Olympic Blvd., Los Angeles, CA 90022-5113. Phone: 213-726-7690. 150.7-kw visual. Antenna: 3087-ft. above av. terrain, 289-ft. above ground, 5997-ft. above sea level. Latitude 34° 13' 36", Longitude 118° 03' 59". Transmitter: Mount Wilson, South Antelope Valley Division. Ownership: Esther Renteria, pres., 26%; Alex Nogales, v.p. & Grace Catalina Nagata, treas., 20% each; Fernando Del Rio, secy.-dir. & Rafael Rivera, treas.-dir., 16% each. Represented (legal): Wood, Lucksinger & Epstein. BPCT-881101KH. Note: Mutually exclusive with license renewal of KTTV, Los Angeles, CA.

San Bernardino (Ch. 30)—A & R Bcstg. Co., a Ltd. Partnership, c/o Herbert Avery, 5241 Franklin Ave., Los Angeles, CA 90027. Phone: 213-665-5345. 2858-kw max. visual, 286-kw max. aural. Antenna: 2320-ft. above av. terrain, 220-ft. above ground, 5555-ft. above sea level. Latitude 34° 11' 14", Longitude 117° 42' 01". Transmitter: Sunset Ridge Electronic Site, 5-mi. N of Claremont. Ownership: Herbert B. Avery, gen. partner, 27.5%; Calvin Burton, gen. partner, 22%; Stanley G. Robertson, gen. partner, 11%; Howard Morehead, gen. partner, 5.5%; Jewell Shelton, gen. partner, 5.5%; C. Walker, ltd. partner, 27.5%. Represented (legal): Fletcher, Heald & Hildreth. Represented (engineering): Robert E. Bullock (La Canada, CA). BPCT-830506KM. Initial Decision of Administrative Law Judge Joseph P. Gonzalez 10-19-87 proposed denial. Review Board 6-17-88 proposed denial.

San Bernardino (Ch. 30)—All Nations Christian Bcstg. Inc. 3700-kw max. visual, 370-kw max. aural. Antenna: 2392-ft. above av. terrain, 147-ft. above ground, 5537-ft. above sea level. Latitude 34° 11' 15" Longitude 117° 41' 58". Transmitter: Sunset Ridge, 5-mi. NE of Claremont. Ownership: All Nations Christian Bcstg. Inc., non-profit corp. Principals: Edward B. Bass, Oscar Canales, Florentino Garza, Craig R. Lawrence & F. Patrick Pearca Jr., dirs. BPCT-830506LA. Initial Decision of Administrative Law Judge Joseph P. Gonzalez 10-19-87 proposed denial. Review Board 6-17-88 proposed denial.

San Bernardino (Ch. 30)—Buenvision, c/o Frank Dominguez, 290 N. D St., San Bernardino, CA 92401. Phone: 714-884-9477. 2455-kw max. visual, 245-kw max. aural. Antenna: 2443-ft. above av. terrain, 202-ft. above ground, 5631-ft. above sea level. Latitude 34° 11' 15", Longitude 117° 41' 58". Transmitter: Sunset Ridge, 5-mi. N of Claremont. Ownership: H. Frank Dominguez, gen. partner, 51%; Sylvia Herrera, gen. partner, 5%; Stella Ornelas, 44%. Dominguez has interest in Buena Vista Bcstg. Co., applicant for new FM in Yucca Valley, CA; Buena Vista Telecommunications Inc., cable TV operator in East Los Angeles, CA & Buena Vista Cable TV of Colton Inc., cable TV operator in Colton, CA to be divested upon grant of this application. BPCT-830506KN. Initial Decision of Administrative Law Judge Joseph P. Gonzalez 10-19-87 proposed denial. Review Board 6-17-88 proposed denial.

San Bernardino (Ch. 30)—Channel 30 Inc., c/o Lucille Gilbreath, 1339 La Cadena, Riverside, CA 92501. Phone: 714-683-8371. 5000-kw max. visual, 500-kw max. aural. Antenna: 2343-ft. above av. terrain, 202-ft. above ground, 5592-ft. above sea level. Latitude 34° 11' 15", Longitude 117° 41' 58". Transmitter: Sunset Ridge, 5.25-mi. N of Claremont. Ownership: Lucille Gilbreath, pres., 28.6%; Betty C. Johnson, secy., 28.6%; Lucy Lopez, chief financial officer, 28.6%; Suzanne Schott, 14.3%, all voting shareholders; 10 other non-voting shareholders. Represented (legal): Fisher, Wayland, Cooper & Leader. BPCT-830506LS. Initial Decision of Administrative Law Judge Joseph P. Gonzalez 10-19-87 proposed grant. Review Board 6-17-88 proposed grant.

San Bernardino (Ch. 30)—Good News Bcstg. Network, 1348 W. 16th St., San Bernardino, CA 92425. 3300-kw max. visual, 330-kw max. aural. Antenna: 2510-ft. above av. terrain, 308-ft. above ground, 5698-ft. above sea level. Latitude 34° 11' 15", Longitude 117° 41' 58". Transmitter: Sunset Ridge, 5-mi. N of Claremont. Ownership: Good News Bcstg. Network Inc., gen. partner, 10%; Elias Malki Middle East, ltd. partner, 90%. GNBI ownership: Rebecca Kidzian, pres.; Shirley Robbins, secy.; Viola Douglas, treas. EMME is a non-profit corp. Represented (legal): Gammon & Grange. Represented (engineering): Robert L. Purcell Associates, Inc. BPCT-830506KR. Initial Decision of Administrative Law Judge Joseph P. Gonzalez 10-19-87 proposed denial. Review Board 6-17-88 proposed denial.

San Bernardino (Ch. 30)—Inland Empire Television, c/o Anne Roberts, O'Donnell & Gordon, 601 W. Fifth St., Suite 1200, Los Angeles, CA 90017. 3420-kw max. visual, 342-kw max. aural. Antenna: 2392-ft. above av. terrain, 156-ft. above ground, 5546-ft. above sea level. Latitude 34° 11' 15" Longitude 117° 41' 58". Transmitter: Sunset Ridge, 5.25-mi. N of Claremont. Ownership: David Duron, managing partner, 42.8%; Robert Navarro, gen. partner, 28.6%; Susan Racho, gen. partner, 28.6%, all voting interests; 9 ltd. partners. Represented (legal): Schnader, Harrison, Segal & Lewis; Gresham, Varner, Savage, Nolan & Tilden (San Bernardino). Represented (engineering): Moffet, Larson & Johnson Inc. BPCT-830506KU. Initial Decision of Administrative Law Judge Joseph P. Gonzalez 10-19-87 proposed denial. Review Board 6-17-88 proposed denial.

San Bernardino (Ch. 30)—Religious Bcstg. Network, c/o Roy K. Foreman, 2315 Canoas Garden Rd., San Jose, CA 95125. 269-kw max. visual, 26.90-kw max. aural. Antenna: 2340-ft. above av. terrain, 143-ft. above ground, 5533-ft. above sea level. Latitude 34° 11' 15", Longitude 117° 41' 58". Transmitter: 5.25-mi. N of Claremont. Ownership: Religious Bcstg. Network, non-profit corp. Principals: Roy K. Foreman, pres.; Douglas Shaw, v.p.; Nancy J. Norton, secy.-treas.; David J. Jaime, dir.; Lorita F. Stewart, dir. Represented (legal): Cohen & Berfield. BPCT-830505KV. Initial Decision of Administrative Law Judge Joseph P. Gonzalez 10-19-87 proposed denial. Review Board 6-17-88 proposed denial.

San Bernardino (Ch. 30)—San Bernardino Valley Bcstg. Ltd. Partnership, c/o Anita Van Osdel, 6702 Orange Wood Rd., Highland, CA 92346. Phone: 714-882-2185. 3388-kw max. & 1786-kw horizontal visual, 339-kw max. & 179-kw horizontal aural. Antenna: 2387-ft. above av. terrain, 162-ft. above ground, 5561-ft. above sea level. Latitude 34° 11' 15", Longitude 117° 41' 58". Transmitter: TV Transmitter Electronic Site, Sunset Ridge. Ownership: San Bernardino Valley Bcstg. Inc., gen. partner, 10%; Larry & Sally Peterson, ltd. partners, 20% jointly; Edwin & Joyan Ilsey, ltd. partners, 22.7% jointly; 8 other ltd. partners, none with as much as 8%. SBVB ownership: Anita Van Osdel, pres., 100%. Represented (engineering): Raymond E. Rohrer. BPCT-830506KX. Initial Decision of Administrative Law Judge Joseph P. Gonzalez 10-19-87 proposed denial. Review Board 6-17-88 proposed denial.

San Bernardino (Ch. 30)—Sandino Telecasters, a Ltd. Partnership, c/o Blair Television, 645 N. Michigan Ave., Chicago, IL 60611. Phone: 312-787-2300. 2500-kw max. visual, 250-kw max. aural. Antenna: 2536-ft. above av. terrain, 199-ft. above ground, 5628-ft. above sea level. Latitude 34° 11' 15", Longitude 117° 41' 58". Transmitter: 5-mi. NE of Claremont on Sunset Ridge. Ownership: Jose M. Oti, gen. partner, 50%; Meshulam Riklis, ltd. partner, 50%. Represented (legal): Kenkel, Bamard & Edmundson. Represented (engineering): Lawrence Behr Associates Inc. BPCT-830506KT. Initial Decision of Administrative Law Judge Joseph P. Gonzalez 10-19-87 proposed denial. Review Board 6-17-88 proposed denial.

San Bernardino (Ch. 30)—SSP Bcstg., a Ltd. Partnership, 2015 Castro St., San Francisco, CA 94131. Phone: 415-282-5617. 269-kw max. visual, 26.90-kw max. aural. Antenna: 2340-ft. above av. terrain, 143-ft. above ground, 5533-ft. above sea level. Latitude 34° 11' 15", Longitude 117° 41' 58". Transmitter: Sunset Ridge, 5.25-mi. N of Claremont. Ownership: Sandra S. Phillips, gen. partner, 51%; ARW Co., ltd. partner, 49%. ARW Co. ownership: Larry Hillblom, 100%. Represented (legal): Haley, Bader & Potts. BPCT-830506KO. Initial Decision of Administrative Law Judge Joseph P. Gonzalez 10-19-87 proposed denial. Review Board 6-17-88 proposed denial.

San Bernardino (Ch. 30)—Television 30 Inc., Penthouse, 6420 Wilshire Blvd., Los Angeles, CA 90048. Phone: 213-655-5120. 3630-kw max. visual, 363-kw max. aural. Antenna: 2412-ft. above av. terrain, 165-ft. above ground, 5555-ft. above sea level. Latitude 34° 11' 15", Longitude 117° 41' 58". Transmitter: Sunset Ridge Electronics Site, Angeles National Forest. Ownership: Rumiko Naito, pres., 80% & Howard Kubota, v.p., 20% voting stock; T. Michael Fehmel, v.p.-secy., 30%; John Y. Haneada, 35%; Ruth K. Watanabe, treas., 15%; Leslie T. Hamasaki, 10%; Richard H. Poe, 5%, all nonvoting stock. Represented (legal): Arent, Fox, Kintner, Plotkin & Kahn. Represented (engineering): Donald S. Wilson (Los Angeles, CA). BPCT-830506KV. Initial Decision of Administrative Law Judge Joseph P. Gonzalez 10-19-87 proposed denial. Review Board 6-17-88 proposed denial.

San Francisco (Ch. 32)—Minority Television Project, 390 Hayes St., San Francisco, CA 94102. Phone: 602-841-2822. Applicant requests facilities of KQEC, Ch. 32 ETV San Francisco. Ownership: Minority Television Project, non-profit assn. Principals: Otis McGee, pres.-treas.; Bonnis Asano, secy.; Marvel Allen, Jacqueline James, Avonee Smith, Guretti L. Goosby, dirs. BPET-831101KL. Reinstated 12-24-85.

Santa Barbara (Ch. 38)—Coast TV, c/o Martha Correa, 122 E. Arrellaga, Santa Barbara, CA 93101. Phone: 805-965-8561. 2690-kw max. visual, 742.30-kw max. aural. Antenna: 2878-ft. above av. terrain, 70-ft. above ground, 4070-ft. above sea level. Latitude 34° 31' 32", Longitude 119° 57' 08". Transmitter: Broadcast Peak, near Santa Barbara. Ownership: Martha Correa, gen. partner, 12.996%; Ruth J. Smith, gen. partner, 12.996%; Patricia E. Montemayor, gen. partner, 11.03%; Tomas A. Castelo, ltd. partner, 14.679%; estate of George V. Castagnola, Gilbert Garcia, Shirley Kennedy, Walter Loster, Carlos Ornelas, James David Smith, ltd. partners, 7.581% each; Alberto P. Pizano, ltd. partner, 2.807%. Represented (legal): Ward & Mendelsohn. Represented (engineering): Cohen, Dippell & Everist, P.C. BPCT-840720KG. Initial Decision of Administrative Law Judge Edward Luton 1-16-87 proposed grant. Review Board 5-1-87 proposed denial.

Santa Barbara (Ch. 38)—Mission Bcstg. Corp., Suite 200, 1231 State St., Santa Barbara, CA 93101. Phone: 818-966-0681. 2510-kw max. visual, 251-kw max. aural. Antenna: 3000-ft. above av. terrain, 155-ft. above ground, 4183-ft. above sea level. Latitude 34° 31' 31", Longitude 119° 57' 29". Transmitter: Broadcast Peak, Los Padres National Forest. Ownership: Floyd Little, pres., 5.95%; Willie Rowan, v.p., 7.14%; George Guzman, v.p., 2.38%; Mel Donaldson, v.p., 1.19%; Christopher P. Carrera, secy., 1.19%; Payne Green, treas., 2.38%; Mike Sanchez, 8.33%; Tom Rickard, 7.14%; Jim Campbell, 5.95%; Bill Graziano, 5.95%; Joyce Little, 5.95%; Hal Williams Sr., 5.95%; Robert Jaffe, 4.76%; Bob Rickard, 4.76%; 17 others with no more than 4% each. Represented (legal): Robert L. Thompson. Represented (engineering): William C. King Jr. BPCT-840723KI. Initial Decision of Administrative Law Judge Edward Luton 1-16-87 proposed denial. Review Board 5-1-87 proposed grant.

Santa Barbara (Ch. 38)—Solar Television Inc., Box 90712, Santa Barbara, CA 93190. Phone: 805-569-0480. 2630-kw max. visual, 263-kw max. aural. Antenna: 2915-ft. above av. terrain, 122-ft. above ground, 4122-ft. above sea level. Latitude 34° 31' 32", Longitude 119° 57' 28". Transmitter: Broadcast Peak, Santa Barbara. Ownership: Kenneth E. Hinton, 33.33%; Eugene E. Huguez, 33.33%; Suzanne Manriquez, 33.33%. Represented (legal): Michael Couzens. Represented (engineering): Moffet, Larson & Johnson Inc. BPCT-840723KJ. Initial Decision of Administrative Law Judge Edward Luton 1-16-87 proposed denial. Review Board 5-1-87 proposed denial.

Ventura (Ch. 16)—California Bcstg. Corp., Box 4106, Lancaster, CA 93539. Phone: 805-943-2200. 1000-kw visual, 200-kw aural. Antenna: 615-ft. above av. terrain, 144-ft. above ground, 1482-ft. above sea level. Latitude 34° 11' 57", Longitude 118° 56' 46.20". Transmitter: Hilltop W of Newbury Park Academy, Thousand Oaks. Ownership: Harry L. Keiffer, pres., 100%; Delores Keiffer, v.p.-secy.-treas.; Steven L. Keiffer, v.p. Represented (legal): Hogan & Hartson. Represented (engineering): A. D. Ring & Associates, P.C. BPCT-790130LP. Initial Decision of Administrative Law Judge Byron E. Harrison 3-22-84 proposed grant. Supplemental Initial Decision 4-9-86 proposed denial. Review Board Decision 6-26-87 proposed denial. Note: Channel no longer allocated to Ventura, CA.

TV Applications—California

Ventura (Ch. 16)—Channel Islands Television Corp., c/o Dr. Arthur J. Schechter, 1130 Bonita Court, Ventura, CA 93001. 2944-kw max. & 1253-kw horizontal visual, 250-kw horizontal aural. Antenna: 1420-ft. above av. terrain, 200-ft. above ground, 1545-ft. above sea level. Latitude 34° 01' 53", Longitude 119° 34' 50". Transmitter: 25-mi. SW of Ventura, Santa Cruz Island. Ownership: Ralph H. Andrews, chmn., 50.1%; Dr. Arthur J. Schechter, pres., 2.667%; Angela Escalante, v.p., community affairs, 4.5%; K. Victor Kato, v.p., 2%; Herrick J. Andrews, secy., 2.5%; Manuel F. Escalante Jr., treas., 4.5%; Harold Rosebrugh, 13.816%; Jeffrey Steinhardt, 2.5%; Howard Conant, 2.08%; Sandra Conant, 2.08%; Charles Harris, 2%; Lori & Richard Reisman, 1.669% jointly; Don & Gae Rude, 1.5% each; Bruce Parany, 1.583%; Ben Nordman, 0.667%. Represented (legal): Cohn & Marks; Simon & Sheridan. Represented (engineering): Robert E. Bullock (La Canada, CA). BPCT-790130LQ. Initial Decision of Administrative Law Judge Byron E. Harrison 3-22-84 proposed denial. Review Board 6-26-87 proposed denial. Note: Channel no longer allocated to Ventura, CA.

Colorado

Fort Collins (Ch. 22)—Eagle 22 Ltd., 3412 Terry Ridge Rd., Fort Collins, CO 80524. Phone: 303-484-4736. 5000-kw max. visual, 500-kw max. aural. Antenna: 1408-ft. above av. terrain, 235-ft. above ground, 7315-ft. above sea level. Latitude 40° 32' 59", Longitude 105° 11' 48". Transmitter: Horsetooth Mountain. Ownership: J. W. Welsh, gen. partner, 23%; Paul Meacham, gen. partner, 10%; Anya Meacham, 17%; Lydia Gutierrez, 10%; N. B. (Barry) Shuler, ltd. partner, 5%; Rilla Shuler, ltd. partner, 5%; Carolyn Banowetz, ltd. partner, 2%. Represented (legal): Reddy, Begley & Martin. Represented (engineering): Scott Baxter & Assoc. BPCT-830218KL. Initial Decision of Administrative Law Judge Joseph P. Gonzalez 11-8-85 proposed grant.

Fort Collins (Ch. 22)—Fort Collins Telecasters, a Partnership, 7540 Unita Place, Englewood, CO 80112. Phone: 303-773-8702. 2500-kw max. visual, 250-kw max. aural. Antenna: 1410-ft. above av. terrain, 207-ft. above ground, 7327-ft. above sea level. Latitude 40° 32' 58", Longitude 105° 11' 48". Transmitter: Horsetooth Mountain. Ownership: John D. Manning, gen. partner; undisclosed ltd. partners. Represented (legal): Sells & Gregory. Represented (engineering): Oscar Leon Cuellar (Denver, CO). BPCT-830218KG. Initial Decision of Administrative Law Judge Joseph P. Gonzalez 11-8-85 proposed denial. Review Board 4-15-86 proposed denial.

Connecticut

Hartford (Ch. 18)—Edmund Spencar Cromartie, 7745 Devonshire Court, Rancho Cucamonga, CA 91730-3766. Phone: 714-944-3307. Technical facilities: Proposes to use existing facilities of WHCT-TV Hartford. Ownership: Edmund S. Cromartie, 100%. BPCT-890301KM. Note: Application is mutually exclusive with license renewal application of WHCT-TV, Hartford, CT.

Hartford (Ch. 18)—Lynette Ellerston, 22720 SE 410th St., Enumclaw, WA 98022. Phone: 206-825-4950. Proposes to use existing facilities of WHCT-TV Hartford. Ownership: Lynette Ellerston, 100%. Ellerston owns 5.2% of West Coast United Bcstg. Inc., licensee of KWBB(TV) San Francisco, CA. Represented (legal): Thomas L. Root, P.C. Represented (engineering): P. P. (Junior) Cadenhead. Note: Application is mutually exclusive with license renewal application of WHCT-TV, Hartford, CT. BPCT-890301KM.

Hartford (Ch. 18)—Sage Bcstg. Corp., One Dock St., Stamford, CT 06902. Phone: 203-357-1464. Proposes to use existing facilities of WHCT-TV Hartford. Ownership: Leonard J. Fassler, chmn.-dir., 11.57%; Gerald M. Poch, pres.-dir., 8.73%; Gerald M. Ledow, exec. v.p.-secy.-dir., 5.3%; Kenny Karen, dir., 11.77%; remainder undisclosed. Sage Bcstg. Corp. is licensee of WLUH(FM) Hartford, CT; WFNS(AM) Manchester, CT; WFNW(AM) Naugatuck, CT; WAMT(AM) & WQAE(FM) Titusville, FL; WTAX(AM) & WDBR(FM) Springfield, IL; KMNS(AM) & KSEZ(FM) Sioux City, IA; WBSM(AM) New Bedford, MA; WKOL-AM-FM Amsterdam, NY; WZFM(FM) Briarcliff Manor, NY; WCDL(AM) & WSGD-FM Carbondale, PA; WACO-AM-FM Waco, TX & permittee of WFHN(FM) Fairhaven, MA. Note: Application is mutually exclusive with license renewal application of WHCT-TV, Hartford, CT. BPCT-890301KM.

Hartford (Ch. 18)—Gloria W. Stanford, 340 E. Washington Blvd., Unit 005, Pasadena, CA 91104. Phone: 818-798-3905. 158-kw visual. Antenna: 620-ft. above av. terrain, 272-ft. above ground, 932-ft. above sea level. Latitude 41° 45' 39", Longitude 72° 48' 08". Transmitter: 580 Deercliff Rd., Avon. Ownership: Gloria W. Stanford, 100%. Note: Application is mutually exclusive with license renewal application of WHCT-TV Hartford, CT. BPCT-890301KM.

Florida

Bradenton (Ch. 66)—Bradenton Broadcast Television Co. Ltd., 515 First Ave. E, Bradenton, FL 34208. Phone: 813-747-2879. 5000-kw max. visual. Antenna: 1565-ft. above av. terrain, 1541-ft. above ground, 1624-ft. above sea level. Latitude 27° 48' 59", Longitude 82° 15' 15". Transmitter: Off Rhodine Rd., 4-mi. along azimuth 351°T from Balm. Ownership: Anna Flenoy Rogers, gen. partner, 22%; MFR Inc., ltd. partner, 78%. MFR Inc. ownership: Thomas H. Minkoff, 48.5%; Michael Rugers, 48.5%; Robert Francis, 3%. Represented (legal): Robert J. Buenzle. Represented (engineering): Jules Cohen & Associates, P.C. BPCT-870731LB. Initial Decision of Administrative Law Judge Richard L. Sippel 4-12-89 proposed grant.

Bradenton (Ch. 66)—Gulf Coast Telecasters Ltd. Partnership, 4139 Saltwater Blvd., Tampa, FL 33615. Phone: 813-884-2337. 5000-kw max. visual. Antenna: 1164-ft. above av. terrain, 1148-ft. above ground, 1223-ft. above sea level. Latitude 27° 50' 32", Longitude 82° 15' 46". Transmitter: NE 1/4 of section 25, True 30 S, R 20 E, 3.75-mi. SE of Riverview. Ownership: Associated Communications of Florida Inc., 80%; Gulf Coast Telecasters, 20%. ACFI ownership: Associated Communications Corp., 100%. Gulf Coast Telecasters ownership: Monroe E. Berkman, 100%. Represented (legal): Fleischman & Walsh, P.C. Represented (engineering): du Treil, Lundin & Rackley. BPCT-870731LO. Initial Decision of Administrative Law Judge Richard L. Sippel 4-12-89 proposed denial.

Bradenton (Ch. 66)—Joyner Communications Ltd. Partnership, Suite 106, 400 E. Buffalo Ave., Tampa, FL 33603. Phone: 813-237-1659. 5000-kw max. visual. Antenna: 1164-ft. above av. terrain, 1151-ft. above ground, 1227-ft. above sea level. Latitude 27° 50' 32", Longitude 82° 15' 46". Transmitter: 18-mi. SE of Tampa. Ownership: Arthenia L. Joyner, gen. partner, 100%. Represented (engineering): Hatfield & Dawson. BPCT-870731LC. Initial Decision of Administrative Law Judge Richard L. Sippel 4-12-89 proposed denial.

Bradenton (Ch. 66)—Renee Marie Kramer, 658 Lamplighter Court, Eau Claire, WI 54703. Phone: 715-839-0955. 5000-kw max. visual, 500-kw max. aural. Antenna: 1164-ft. above av. terrain, 1148-ft. above ground, 1223-ft. above sea level. Latitude 27° 50' 32", Longitude 82° 15' 46". Transmitter: 15001 Boyette Rd., Riverview. Ownership: Renee Marie Kramer, 100%. Represented (engineering): Lyle Robert Evans. BPCT-870731KV. Initial Decision of Administrative Law Judge Richard L. Sippel 4-12-89 proposed denial.

Bradenton (Ch. 66)—Manatee Television Inc., 301 Hwy. 41 S, Ruskin, FL 33570. Phone: 813-645-5512. 5000-kw max. visual. Antenna: 1040-ft. above av. terrain, 1023-ft. above ground, 1082-ft. above sea level. Latitude 27° 34' 25", Longitude 82° 20' 56". Transmitter: 1.4-mi. S of State Rte. 62 & 0.8-mi. E of Frye Canal. Ownership: Norman B. Hart Jr., pres.-secy.-treas., 51%; Paul Hoffman, v.p., 41.5%; Eloise Bacon, v.p., 5%; Louise Johnson, v.p., 2%. Represented (legal): David L. Hill. Represented (engineering): Robert L. Purcell Associates Inc. BPCT-870731LA. Initial Decision of Administrative Law Judge Richard L. Sippel 4-12-89 proposed denial.

Bradenton (Ch. 66)—McDaniel Bcstg. Partners, 4013 Pearl Ave., Tampa, FL 33611. Phone: 813-831-5162. 5000-kw max. visual. Antenna: 1233-ft. above av. terrain, 1230-ft. above ground, 1205-ft. above sea level. Latitude 27° 50' 32", Longitude 82° 15' 46". Transmitter: 15001 Boyette Rd., Riverview. Ownership: Carlo B. McDaniel, gen. partner, 50%; Mary S. McDaniel, gen. partner, 50%. C. B. McDaniel has interest in WWZE(FM) Central City, PA. Represented (legal): Schwartz, Woods & Miller. Represented (engineering): Arthur K. Peters Consulting Engineers. BPCT-870731KY. Initial Decision of Administrative Law Judge Richard L. Sippel 4-12-89 proposed denial.

Bradenton (Ch. 66)—Skylight Bcstg. Inc., 1087 Peppertree Dr., Sarasota, FL 34242. Phone: 813-359-2250. 5000-kw max. visual. Antenna: 1161-ft. above av. terrain, 1148-ft. above ground, 1223-ft. above sea level. Latitude 27° 50' 32", Longitude 82° 15' 46". Transmitter: 3.9-mi. ESE of Riverview. Ownership: Pauline Zlotolow, pres., 100%; Steve Zlotolow, v.p.; Marsha Worthington, secy.; Ian Zlotolow, treas. Represented (legal): Christopher Smallwood. Represented (engineering): Communications Engineering Services. BPCT-870731KX. Initial Decision of Administrative Law Judge Richard L. Sippel 4-12-89 proposed denial.

Key West (Ch. 8)—Hispanic Keys Bcstg. Corp., 3450 Eagle Ave., Key West, FL 33040. Phone: 407-296-8781. 316-kw visual, 31.60-kw aural. Antenna: 472-ft. above av. terrain, 468-ft. above ground, 472-ft. above sea level. Latitude 24° 39' 33", Longitude 81° 32' 07". Transmitter: Sugarloaf Key, 18.2-mi. ENE of Key West. Ownership: Charles P. Curry Jr., pres., 50%; C. Michael Curry, v.p.-secy.-treas., 50%. Represented (legal): Koteen & Naftalin. Represented (engineering): Kessler & Gehman Associates Inc. BPCT-850917KF. Initial Decision of Administrative Law Judge John Frysiak 10-6-87 proposed grant. Review Board 4-29-88 proposed grant.

Key West (Ch. 8)—Ernest A. Vendrell, 14801 Palmetto Palm Court, Miami Lakes, FL 33014. Phone: 305-825-6723. 100-kw visual, 10-kw aural. Antenna: 591-ft. above av. terrain, 587-ft. above ground, 591-ft. above sea level. Latitude 24° 40' 35", Longitude 81° 30' 41". Transmitter: Cudjoe Key, near Key West. Ownership: Ernest A. Vendrell, 100%. Vendrell has interest in application for new FM in Miami, FL. Represented (engineering): Kessler & Gehman Associates Inc. Initial Decision of Administrative Law Judge John Frysiak 10-6-87 proposed denial. Review Board 4-29-88 proposed denial.

Key West (Ch. 8)—Constance J. Wodlinger, 6439 Wenonga Rd., Mission Hills, KS 66208. 100-kw visual. Antenna: 713-ft. above av. terrain, 714-ft. above ground, 710-ft. above sea level. Latitude 24° 40' 35" Longitude 81° 30' 41". Transmitter: Cudjoe Key, near Key West. Ownership: Constance J. Wodlinger, 100%. Wodlinger has interest in licensee of KOSHU Houston, TX & applications for LPTVs & FM station. Owns Hit Video USA, cable programming service. Represented (engineering): Robert L. Purcell Associates Inc. BPCT-850920KE. Initial Decision of Administrative Law Judge John Frysiak 10-6-87 proposed denial. Review Board 4-29-88 proposed denial.

Miami (Ch. 33)—Orbis Television Stations Ltd. Partnership, 14th Floor, 432 Park Ave. S, New York, NY 10016. Phone: 212-685-6699. 5000-kw max. visual, 500-kw max. aural. Antenna: 924-ft. above av. terrain, 927-ft. above ground, 931-ft. above sea level. Latitude 25° 57' 59" Longitude 80° 12' 33". Transmitter: 210th St. at N.W. 3rd Ave., Andover. Ownership: Brian T. Byrne, gen. partner, 10%; Ethan J. Podell, Robert L. Turner & John C. Ranck, ltd. partners, 10% each; Orbis Communications Inc., ltd. partner, 60%. Represented (legal): Santarelli, Smith, Kraut & Carroccio. Represented (engineering): Lechman & Johnson Inc. Note: Mutually exclusive with license renewal application of WBFS-TV, Miami, FL. BPCT-870102KE.

Miami (Ch. 35)—Coral Way Bcstg. Ltd., 1861 S.W. 36th Ave., Miami, FL 33145. Phone: 305-577-0700. 5000-kw max. visual, 500-kw max. aural. Antenna: 1806-ft. above av. terrain, 1798-ft. above ground, 1806-ft. above sea level. Latitude 25° 30' 36", Longitude 80° 28' 25". Transmitter: Section 31, T56S, R39E, near Modello. Ownership: Ofelia Tabares Fernandez, gen. partner, 20%; Carlos Salman, ltd. partner, 50%; Sixto L. Ferro, ltd. partner, 25%; Pedro A. Martin, ltd. partner, 5%. Represented (engineering): Michael J. Wilhelm. BPCT-840921KN. Initial Decision of Administrative Law Judge Walter C. Miller 12-18-85 proposed denial. Review Board 4-27-87 proposed denial.

Miami (Ch. 35)—Cuban-American Ltd., 3105 S.W. 104th Court, Miami, FL 33165. Phone: 305-221-6172. 5000-kw max. visual, 500-kw max. aural. Antenna: 1788-ft. above av. terrain, 1788-ft. above ground, 1798-ft. above sea level. Latitude 25° 36' 02", Longitude 80° 28' 28". Transmitter: NE intersection of Eureka Dr. & Krome Ave., Miami. Ownership: Cuban-American Bcstg. Co., gen. partner, 20%; Latin American Bcstg. Co., ltd. partner, 80%. Cuban-American Bcstg. Co. ownership: Mirtha Orue Muller, pres., 100%. Latin American Bcstg. Co. ownership: Marcos A. Rodriguez, pres., 71.19%; Carlye Yarbrough, secy.-treas., 11.18%; Aida Morossini, 6.65%; MESBIC Financial Corp. of Dallas, 3.33%; Manuel Jara, 3.33%; Juan Hernandez, 2.99%; Dennis Roberts, 1.33%. LABI is licensee of KESS(FM) Fort Worth, TX. Represented (engineering): Robert L. Purcell Associates Inc. BPCT-840921KE. Initial Decision 12-18-85 proposed denial. Review Board 4-27-87 proposed denial.

Miami (Ch. 35)—Adib Eden Sr., 440 E. 13th St., Hialeah, FL 33010. Phone: 305-884-4000. 5000-kw max. visual, 500-kw max. aural. Antenna: 618-ft. above av. terrain, 606-ft. above ground, 618-ft. above sea level. Latitude 25° 36' 16", Longitude 80° 34' 16". Transmitter: SE corner of S.W. 168th St. & S.W. 237th Ave., rural Dade County. Ownership: Adib Eden Sr., 100%. Eden has interest in application for new FM in Glendale, AZ, and in foreign-language broadcast production company. Represented (legal): McCampbell & Young. Represented (engineering): James E. Price. BPCT-840921KM. Initial Decision 12-18-85 proposed denial. Review Board 4-27-87 proposed denial.

Miami (Ch. 35)—First Latin Women Bcstg. Inc., 1030 S.W. 44th Ave., Miami, FL 33134. Phone: 305-448-3762. 5000-kw max. visual, 500-kw max. aural. Antenna: 1015-ft. above av. terrain, 1018-ft. above ground, 1021-ft. above sea level. Latitude 25° 33' 54", Longitude 80° 19' 10". Transmitter: Approx. 1.4-mi. SE of intersection of Old Cutler Rd. & Franjo Rd. Ownership: Diana Madero, pres., 100%. Represented (engineering): Lohnes & Culver. BPCT-840921KU. Initial Decision 12-18-85 proposed denial. Review Board 4-27-87 proposed denial.

Miami (Ch. 35)—Grace Bcstg. Network Inc., 10446 S.W. 127th Place, Miami, FL 33186. Phone: 305-386-5076. 5000-kw visual, 500-kw aural. Antenna: 1000-ft. above av. terrain, 996-ft. above ground, 1008-ft. above sea level. Latitude 25° 34' 00", Longitude 80° 28' 10". Transmitter: Hainlin Mill Dr. & S.W. 172nd St., Goulds. Ownership: Grace Bcstg. Network Inc., non-profit corp. Principals: Palmira Lozada, pres.; Caroline Tucker, v.p.; Ruth E. Rivera, secy.-treas. Represented (legal): Baraff, Koerner, Olender & Hochberg, P.C. Represented (engineering): Pathfinders Ltd. BPCT-840921KS. Initial Decision 12-18-85 proposed denial. Review Board 4-27-87 proposed denial.

Miami (Ch. 35)—Lamar Communications Inc., No. 501, 3050 Biscayne Blvd., Miami, FL 33137. Phone: 305-576-7973. 5000-kw max. visual, 500-kw max. aural. Antenna: 807-ft. above av. terrain, 807-ft. above ground, 812-ft. above sea level. Latitude 25° 36' 13", Longitude 80° 34' 12". Transmitter: 11-mi. WNW of Homestead, approx. 0.3-mi. S of Grossman Dr. Ownership: Christina Bruce, pres., 100%. Represented (legal): Leibowitz & Spencer. Represented (engineering): Lechman & Johnson Inc. BPCT-840921KK. Initial Decision 12-18-85 proposed denial. Review Board 4-27-87 proposed denial.

Miami (Ch. 35)—Miami Latino Bcstg. Corp., No. 101, 5900 S.W. 73rd St., South Miami, FL 33143. 5000-kw max. visual, 500-kw max. aural. Antenna: 1174-ft. above av. terrain, 1166-ft. above ground, 1174-ft. above sea level. Latitude 25° 36' 16", Longitude 80° 34' 14". Transmitter: 168th St. & 228th Ave., Miami. Ownership: Jose M. Molina, pres.-treas., 25%; Kevin McMahan, 75%; Nilia Fajardo Christen. Represented (legal): Mullin, Rhyne, Emmons & Topel P.C. Represented (engineering): Moffet, Larson & Johnson Inc. BPCT-840921KJ. Initial Decision of Administrative Law Judge Walter C. Miller 12-18-85 proposed grant. Review Board 4-27-87 proposed grant.

Miami (Ch. 35)—Miami 35 Corp. 5000-kw max. visual, 500-kw max. aural. Antenna: 526-ft. above av. terrain, 527-ft. above ground, 535-ft. above sea level. Latitude 25° 46' 23", Longitude 80° 25' 17". Transmitter: WSUA(AM) transmitter site, Miami. Ownership: Herbert Espino, pres.-treas., 50%; Antonio Dieguez, v.p.-secy., 50%. Represented (legal): Mutino & Root. Represented (engineering): Robert L. Littler II. BPCT-840921KF. Initial Decision 12-18-85 proposed denial. Review Board 4-27-87 proposed denial.

Miami (Ch. 35)—Minority Bcstg. Corp. Inc. 5000-kw max. visual, 500-kw max. aural. Antenna: 1810-ft. above av. terrain, 1808-ft. above ground, 1818-ft. above sea level. Latitude 25° 34' 30", Longitude 80° 25' 27". Transmitter: S.W. 147th Ave. & 208th St., Princeton. Ownership: William L. Lattimore, pres., 51%; Federico Dumenigo, v.p., 20%; Josephine S. Lattimore, secy.-treas., 8%; H. Kirkpatrick, 10%; Orlanda Dumenigo, 5%; Edna Mingio, 5%; Mark Krasnow, 1%. Represented (engineering): Richard K. Kunzer. BPCT-840921KT. Initial Decision 12-18-85 proposed denial. Review Board 4-27-87 proposed denial.

Miami (Ch. 35)—Range Communications, a Ltd. Partnership, 5727 N.W. 17th Ave., Miami, FL 33142. Phone: 305-691-4343. 5000-kw max. visual, 500-kw max. aural. Antenna: 1473-ft. above av. terrain, 1469-ft. above ground, 1478-ft. above sea level. Latitude 25° 32' 52", Longitude 80° 28' 35". Transmitter: 4-mi. W of Princeton. Ownership: Athalie Range, gen. partner, 30%; Joseph H. Kanter, ltd. partner, 70%. Kanter is chmn. of the National Conference on Citizenship, applicant for ITFS stations. Represented (legal): Kenkel, Barnard & Edmundson. Represented (engineering): Alan S. Gruber. BPCT-840921KR. Initial Decision 12-18-87 proposed denial. Review Board 4-27-87 proposed denial.

Miami (Ch. 35)—Spanish Bcstg. Corp., Suite 400, 1390 Brickell Ave., Miami, FL 33131. Phone: 305-374-2710. 4909-kw max. visual, 491-kw max. aural. Antenna: 880-ft. above av. terrain, 880-ft. above ground, 888-ft. above sea level. Latitude 25° 32' 24", Longitude 80° 28' 07". Transmitter: 17107 S.W. 248th St., Princeton. Ownership: Remedios Diaz, chmn.-pres., 25%; Ireila Saumat, exec. v.p.-treas., 25%; Mercedes M. Ferre, v.p.-asst. secy., 25%; Manuela Ley, secy., 25%. Represented (engineering): Raymond Goudreau. BPCT-840921KP. Initial Decision 12-18-85 proposed denial. Review Board 4-27-87 proposed denial.

Orlando (Ch. 27)—Central Florida Television Ltd., 8006 Rowan Court, Orlando, FL 32819. Phone: 305-352-1577. 5000-kw max. visual, 500-kw max. aural. Antenna: 943-ft. above av. terrain, 867-ft. above ground, 1052-ft. above sea level. Latitude 28° 28' 22", Longitude 81° 38' 24". Transmitter: Hwy. 545, 14.8-mi. WSW of Orlando. Ownership: Valentine Productions Inc., gen. partner, 50%; Charles W. Jordan, ltd. partner, 50%. VPI ownership: Marita Valentine Sapp, pres. Represented (legal): Verner, Liipfert, Bernhard, McPherson & Hand. Represented (engineering): Sterling Communications Inc. BPCT-850320LD. Initial Decision of Administrative Law Judge John M. Frysiak 7-22-88 proposed denial.

Orlando (Ch. 27)—Florida Television Co., 7838 Redgate Circle, Houston, TX 77071. Phone: 713-721-1773. 5000-kw max. visual, 500-kw max. aural. Antenna: 1606-ft. above av. terrain, 1575-ft. above ground, 1715-ft. above sea level. Latitude 28° 30' 04", Longitude 81° 37' 21". Transmitter: 1100-ft. SW of intersection of Mann Rd. & Davenport Rd., near Harlem Heights. Ownership: April J. Meek, pres.-treas., 51%; Mable Butler, v.p.-secy., 49%. Represented (legal): Roy F. Perkins Jr. Represented (engineering): William B. Carr & Assoc. BPCT-850320LM. Initial Decision of Administrative Law Judge John M. Frysiak 7-22-88 proposed denial.

Orlando (Ch. 27)—Highland Communications Ltd. 5000-kw max. visual, 500-kw max. aural. Antenna: 1610-ft. above av. terrain 1572-ft. above ground, 1717-ft. above sea level. Latitude 28° 29' 43", Longitude 81° 41' 40". Transmitter: 6.1-mi. SE of Clermont, 1.4-mi. E of Hwy. 27. Ownership: Carmen S. Reid, gen. partner, 10%; John T. Rutledge, ltd. partner, 20%; Richard T. Adams Jr., Robert W. Anthony Jr., Russell W. Divine, Ladd H. Fassett & Robert J. Pleus Jr., ltd. partners, 14% each. Represented (legal): Cohen & Berfield. Represented (engineering): Jules Cohen & Assoc. BPCT-850320LA. Initial Decision of Administrative Law Judge John J. Frysiak 7-22-88 proposed denial.

Orlando (Ch. 27)—Emily Laforett, Box 568, Summerfield, FL 32691. Phone: 904-245-8078. 5000-kw max. visual, 500-kw max. aural. Antenna: 434-ft. above av. terrain, 400-ft. above ground, 535-ft. above sea level. Latitude 28° 23' 34", Longitude 81° 29' 06". Transmitter: Lake Willis Dr., Orlando. Ownership: Emily Laforett, gen. partner, 51%; Daniel Cordova, gen. partner, 49%. Represented (engineering): Richard T. Alexander. BPCT-850214KE. Initial Decision of Administrative Law Judge John M. Frysiak 7-22-88 proposed denial.

Orlando (Ch. 27)—Magic City Bcstg. Inc., c/o Fausto Sanchez, No. 531, 151 Crandon Blvd., Key Biscayne, FL 33149. Correspondence: No. 101, 2100 Coral Way, Miami, FL 33145. Phones: 305-361-7831; 305-854-3392. 5000-kw max. visual, 500-kw max. aural. Antenna: 1800-ft. above av. terrain, 1756-ft. above ground, 1916-ft. above sea level. Latitude 28° 28' 58", Longitude 81° 45' 46". Transmitter: W side of Lake Louisa, approx. 1.3-mi. SSE of South Clermont, approx. 1.3-mi. E of State Hwy. 561. Ownership: Fausto Sanchez, 50%; Ernesto Gonzalez-Chavez, 35%; Ana Gonzalez, 10%; Shirley Boykin Austin, 5%. Represented (legal): Kaye, Scholer, Fierman, Hays & Handler. Represented (engineering): Charles I. Gallagher. BPCT-850320KU. Initial Decision of Administrative Law Judge John M. Frysiak 7-22-88 proposed denial.

Orlando (Ch. 27)—Martin Bcstg. of Central Florida Inc., 126 E. Jefferson St., Orlando, FL 32801. 5000-kw max. visual, 500-kw max. aural. Antenna: 1605-ft. above av. terrain, 1615-ft. above ground, 1715-ft. above sea level. Latitude 28° 28' 04", Longitude 81° 38' 14". Transmitter: Hwy. 545, 0.5-mi. S of McKinney Rd., Windermere. Ownership: Carol A. Surles, pres., 14.29%; Carolyn M. Fennell, v.p., 14.29%; Jean B. Raffia, secy., 14.29%; Paula Stewart, treas., 14.29%; Paulette Clark, 14.29%; M. Jean Butler, 14.29%; Elisabeth Stuart, 14.29%. Represented (legal): Sanford, Adams, McCullough & Beard. Represented (engineering): Raymond A. Goudreau. BPCT-850319KM. Initial Decision of Administrative Law Judge John M. Frysiak 7-22-88 proposed denial.

Orlando (Ch. 27)—Orlando 27 Inc., 108 E. Central Blvd., Orlando, FL 32802. Phone: 305-423-8571. 5000-kw max. & 2665-kw horizontal visual, 500-kw max. & 266.50-kw horizontal aural. Antenna: 1616-ft. above av. terrain, 1600-ft. above ground, 1716-ft. above sea level. Latitude 28° 26' 29", Longitude 81° 33' 17". Transmitter: Near Windermere, 0.2-mi. SW of Hwy. 535, 3.5-mi. NW of intersection with Hwy 4. Ownership: Roger P. Valladares, pres.; Georgina S. McEwan, v.p.; Antonio Orizondo, v.p.; Geraldine F. Thompson, secy.; Rebecca Randall, treas.; Buell G. Duncan III, 10%; Zoila Hiribarne, 10%; Dan Honeywell, 10%; H. David Luff, 10%; Mel R. Martinez, 10%; Rafael E. Martinez, 10%; John S. McEwan II, 10%; Alzo Reddick, 10%; Clay Townsend, 10%; Council Woolton Jr., 10%. Represented (legal): Seymour P. Chase. Represented (engineering): Silliman & Silliman. BPCT-850320KX. Initial Decision of Administrative Law Judge John M. Frysiak 7-22-88 proposed denial.

TV Applications—Florida

Orlando (Ch. 27)—Orlando TV Partners Inc., 5921 Westbury Dr., Orlando, FL 32082. 5000-kw max. visual, 500-kw max. aural. Antenna: 1693-ft. above av. terrain, 1661-ft. above ground, 1801-ft. above sea level. Latitude 28° 30' 05", Longitude 81° 37' 21". Transmitter: SW 1/4 of NE 1/4, Sec. 9, R 27E, 23S, Winter Garden. Ownership: Amanda Hogue, pres., 10%; Royce Walden, v.p., 10%; Phillip A. Rubin, asst. secy., 40%; Robert A. Bednarek, 40%. Represented (legal): Schwartz, Woods & Miller. Represented (engineering): Rubin, Bednarek & Associates Inc. BPCT-850320LI. Initial Decision of Administrative Law Judge John M. Frysiaik 7-22-88 proposed denial.

Orlando (Ch. 27)—Reece Assoc. Ltd., 22 E. Pine St., Orlando, FL 32801. Phone: 305-423-7560. 5000-kw max. visual, 500-kw max. aural. Antenna: 1606-ft. above av. terrain, 1794-ft. above ground, 1949-ft. above sea level. Latitude 28° 29' 21", Longitude 81° 46' 13". Transmitter: Avalon Claypit Rd., Clermont. Ownership: R. A. Communications. Marsha D. M. Reece, pres. & gen. partner, 95%; Rudolph Reece Jr., v.p., 5%. Represented (legal): Wilner & Scheiner. Represented (engineering): Andrus & Associates Inc. BPCT-850320KR. Initial Decision of Administrative Law Judge John M. Frysiaik 7-22-88 proposed grant.

Orlando (Ch. 27)—Sunshine TV 27 Inc., 5013 Shoshone St., Orlando, FL 32819. Phone: 305-351-2825. 5000-kw max. visual, 500-kw max. aural. Antenna: 1906-ft. above av. terrain, 1911-ft. above ground, 2016-ft. above sea level. Latitude 28° 28' 04", Longitude 81° 38' 14". Transmitter: Hwy. 545, 0.5-mi. S of McKinney Rd., Windermere. Ownership: Katie Adams; Michela A. English; Donald R. Quartel Jr.; Marcia L. Watts. Represented (legal): Wood, Lucksinger & Epstein. BPCT-850320KN. Initial Decision of Administrative Law Judge John M. Frysiaik 7-22-88 proposed denial.

Georgia

Perry (Ch. 58)—Perry Television Inc., 1115 Lovely Lane, Perry, GA 31069. 5000-kw max. visual, 500-kw max. aural. Antenna: 1587-ft. above av. terrain, 1525-ft. above ground, 1895-ft. above sea level. Latitude 32° 20' 00", Longitude 83° 36' 25". Transmitter: 2.1-mi. SW of Klondike. Ownership: Hervia M. Ingram, pres., 7%; Loma Cabasares, v.p.-asst. secy., 15.5%; Veronica Denise Ingram, secy.-treas., 15.5%; Alexander Dy, 5%; Catherine H. Ingram, 7%; Susan D. Pierce & Paula H. Geiger, 25% each, non-voting stock. Represented (legal): Seymour M. Chase. Represented (engineering): Andrus & Associates Inc. BPCT-870317KH. Initial Decision of Administrative Law Judge Richard L. Sippel 5-23-89 proposed grant.

Perry (Ch. 58)—Radio Perry Inc., Box 980, Perry, GA 31069. 756-kw max. visual, 75.60-kw max. aural. Antenna: 326-ft. above av. terrain, 272-ft. above ground, 712-ft. above sea level. Latitude 32° 33' 20" Longitude 83° 44' 14". Transmitter: 0.9-mi. NE of Hwy. 95. Ownership: Lowell L. Register, 100%; Janice J. Register, secy.-treas. RPI is licensee of WPGA-AM-FM Perry, GA. Represented (legal): Ward & Mendelsohn, P.C. BPCT-870317KI. Initial Decision of Administrative Law Judge Richard L. Sippel 5-23-89 proposed denial.

Idaho

Caldwell (Ch. 9)—Cascade Bcstg. Group Ltd., 1425 River Park Dr., Sacramento, CA 95815. Phone: 916-929-5000. 160-kw visual, 33.50-kw aural. Antenna: 2748-ft. above av. terrain, 295-ft. above ground, 7341-ft. above sea level. Latitude 43° 45' 18", Longitude 116° 05' 52". Transmitter: Deer Point community antenna site, 10.75-mi. NNE of Boise. Ownership: Edward R. Stolz II, gen. partner, 75%; Thomas M. Stelljes, gen. partner, 25%. Stolz owns KROQ(AM) Burbank & KWOD(FM) Sacramento, CA & applicant for new FM in Desert Hot Springs, CA. Represented (legal): Gardner, Carton & Douglas. BPCT-820216KH. Initial Decision of Administrative Law Judge Bryon E. Harrison 4-10-85 proposed denial. Review Board 10-15-85 proposed denial. FCC denied 6-4-86.

Caldwell (Ch. 9)—TRC Communications, Box 731, Corvallis, OR 97339. 155-kw visual, 24-kw aural. Antenna: 2737-ft. above av. terrain, 293-ft. above ground, 7339-ft. above sea level. Latitude 43° 45' 18", Longitude 116° 05' 52". Transmitter: Deer Point Peak, Shafer Butte, approx. 10-mi. NE of Boise. Ownership: Don Smullin, 100%. Smullin owns KLOQ(AM) & KFAT(FM) Corvallis & KPRB-AM-FM Redmond, OR. Represented (legal): Wiley, Rein & Fielding. Represented (engineering): Pathfinders Ltd. (Far Rockaway, NY). BPCT-820216KF. Initial Decision of Administrative Law Judge Bryon E. Harrison 4-10-85 proposed grant. Review Board 10-15-85 proposed denial. FCC granted 6-4-86.

Illinois

Chicago (Ch. 44)—Monroe Communications Corp. 4260-kw max. & 1050-kw horizontal visual, 500-kw max. & 123-kw horizontal aural. Antenna: 1420-ft. above av. terrain, 1456-ft. above ground, 2049-ft. above sea level. Latitude 41° 53' 55.50", Longitude 87° 37' 23.00". Transmitter: Hancock Bldg., 875 N. Michigan Ave. Ownership: Robert L. Haag, pres., 36%; Howard N. Gilbert, v.p.-secy., 15%; Arthur R. Velasquez, v.p., 10%; Wayne J. Fickinger, v.p., 10%; Manfred Steinfeld, 7.336%; Milton Podolsky, 7.3332%; A. R. Umans, 7.3329%; Talmadge L. Hill, 2%; Ruth M. Rothstein, 2%; Leslie M. Fishman, 1.5%; Calvin I. Leibovitz, 1.5%. Represented (legal): Bechtel, Borsari, Cole & Paxson. Represented (engineering): Carl T. Jones Corp. Note: Application is mutually exclusive with renewal application of WSNV-TV Chicago. BPCT-821101KH.

Iowa

Oavenport (Ch. 36 ETV)—Black Hawk College, 6600 34th Ave., Moline, IL 61265-5889. Phone: 309-796-2424. 5.5-kw max. visual. Antenna: 280-ft. above av. terrain, 370-ft. above ground, 940-ft. above sea level. Latitude 41° 30' 36", Longitude 90° 34' 28". Transmitter: 231 18th St., Rock Island, IL. Ownership: Black Hawk College, licensee of WQPT-TV, Moline, IL. BPET-890111KH.

Louisiana

Columbia (Ch. 11)—Caidwell Bcstg. Ltd. Partnership, Box 1860, 412 Main St., Columbia, LA 71418. Phone: 318-649-2722. 316-kw visual. Antenna: 1877-ft. above av. terrain, 1837-ft. above ground, 2018-ft. above sea level. Latitude 32° 03' 19", Longitude 92° 11' 12". Transmitter: 3.2-mi. NW of Clarks. Ownership: Mary Lou Winters, pres., 26%; Betty J. Robinson, v.p., 49%; Clarice D. Kenney, secy.-treas., 25%. Represented (legal): Akin, Gump, Strauss, Hauer & Feld. Represented (engineering): Moffet, Larson & Johnson Inc. BPCT-871109KH.

Columbia (Ch. 11)—Columbia TV & Radio Inc., 3409 W. Prien Lake Rd., Lake Charles, LA 70605. Phone: 318-478-8866. 316-kw max. & 229-kw horizontal visual, 31.60-kw max. & 22.90-kw horizontal aural. Antenna: 1988-ft. above av. terrain, 1946-ft. above ground, 2126-ft. above sea level. Latitude 32° 03' 02", Longitude 92° 09' 48". Transmitter: 11.5-mi. NW of Clarks. Ownership: G. Russell Chambers, pres., 50%; Rita S. Chambers, v.p., 30%; Lou Marinos, secy.-treas.; Art Angelo, 5%; David Chimento, 5%; Jerry Goos, 5%; Albert H. Smith, 5%. Chambers owns KYKZ(FM) Lake Charles, LA; WCHS(AM) & WBES(FM) Charleston, WV. Represented (legal): Arter & Hadden. Represented (engineering): Jules Cohen & Associates, P.C. BPCT-871110KE.

Columbia (Ch. 11)—William L. Cook II, 600 First National Plaza, El Dorado, AR 71730. Phone: 501-863-7047. 316-kw visual. Antenna: 1469-ft. above av. terrain, 1428-ft. above ground, 1608-ft. above sea level. Latitude 32° 02' 50", Longitude 92° 09' 48". Transmitter: 1.9-mi. NW of community of Clarks. Ownership: William L. Cook II, 100%. Represented (engineering): Contemporary Communications. BPCT-871021KE.

Columbia (Ch. 11)—Jimmie V. Giles, 605 Bluegill Court, Tampa, FL 33613. Phone: 813-963-5900. 316-kw visual. Antenna: 1880-ft. above av. terrain, 1915-ft. above ground, 2025-ft. above sea level. Latitude 32° 03' 37", Longitude 92° 12' 04". Transmitter: On Caidwell Parish Rd. Ownership: Jimmie V. Giles, 100%. Represented (legal): McFadden, Evans & Sill. Represented (engineering): Lyle Robert Evans. BPCT-871110KE.

Columbia (Ch. 11)—KTVE Inc., 400 W. Main St., El Dorado, AR 71730. Phone: 318-323-1300. 316-kw visual. Antenna: 1981-ft. above av. terrain, 1962-ft. above ground, 2122-ft. above sea level. Latitude 32° 02' 34", Longitude 92° 11' 45". Transmitter: Ward 2, Caldwell Parish, 3.5-mi. WNW of Clarks. Ownership: Gray Communications Systems Inc., 100%. See Group Ownership of TV Stations. Represented (legal): Schnader, Harrison, Segal & Lewis. Represented (engineering): Smith & Powstenko. BPCT-871110KL.

Columbia (Ch. 11)—Love Television Partnership, Box 4596-WBS, Biloxi, MS 39535. Phone: 601-896-1313. 316-kw visual. Antenna: 1850-ft. above av. terrain, 2011-ft. above ground, 1870-ft. above sea level. Latitude 32° 03' 24", Longitude 92° 10' 26". Transmitter: 2.5-mi. NW of Clarks. Ownership: Love Broadcasting Co., gen. partner, 64%; Aubrey L. Colium, gen. partner, 9%; John F. Hash, gen. partner, 9%; Leon D. Long, gen. partner, 9%; Robert R. O'Brien Jr., gen. partner, 9%. Love Broadcasting Co. ownership: James S. Love III, chmn., 28.3%; John F. Hash, pres., 5.15%; Aubrey L. Colium, v.p.-treas., 5.15%; Jo Love Little, v.p.-secy., 28.3%; Mary E. McMillan, v.p., 28.27%; L. J. Smith, 1%; 5 others, with 0.5% each. For other interests, see Group Ownership of TV Stations. Represented (legal): Fletcher, Heald & Hildreth. Represented (engineering): Carl E. Smith Consulting Engineers. BPCT-871106KF.

Columbia (Ch. 11)—Pears Bcstg. Inc., 610 Colonial Dr., Lafayette, LA 70506. Phone: 318-981-4823. 316-kw visual. Antenna: 1854-ft. above av. terrain, 1814-ft. above ground, 1995-ft. above sea level. Latitude 32° 03' 15", Longitude 92° 09' 31". Transmitter: 0.5-mi. NW of Clarks. Ownership: Thomas G. Pears, pres.-treas., 80%; Tom D. Gay, secy., 20%. Gay owns KCTO-AM-FM Columbia, KCKW(AM) & KJNA(FM) Jena, KFNW-AM-FM Ferriday, LA. Represented (legal): Hardy, Popham & Wierpel. Represented (engineering): Louis R. du Treil, P.E. BPCT-871109KF.

Hammond (Ch. 62)—Florida Parishes TV Ltd., 914 N. Foster, Baton Rouge, LA 70806. Phone: 504-928-3146. 5000-kw max. visual. Antenna: 1394-ft. above av. terrain, 1387-ft. above ground, 1424-ft. above sea level. Latitude 30° 29' 54", Longitude 90° 45' 37". Transmitter: NE 1/4 of sec. 25, Twp. 6 S, range 4 E. Ownership: Louis E. Jenkins, 100%. Represented (legal): Hardy, Popham & Wierpel. Represented (engineering): du Treil, Lundin & Rackley. BPCT-870421KI. Initial Decision of Administrative Law Judge Kuhlmann 11-18-88 proposed denial.

Hammond (Ch. 62)—Pontchartrain Bcstg. Co. Inc., 941 Muller Lane, Ponchatoula, LA 70454. Phone: 504-386-7706. 5000-kw max. visual, 1000-kw max. aural. Antenna: 1920-ft. above av. terrain, 1923-ft. above ground, 2173-ft. above sea level. Latitude 30° 55' 24", Longitude 90° 35' 23". Transmitter: 5-mi. W of Kentwood, S of Rte. 38. Ownership: Milo N. Beaver, pres., 20%; Willie G. Jackson, v.p., 20%; Keiko I. Niehaus, secy.-treas., 20%; Ernest M. Deiparine, 2nd v.p., 20%; Paulina R. Kron, 20%. Represented (legal): Seymour M. Chase. BPCT-870330KT. Initial Decision of Administrative Law Judge Kuhlmann 11-18-88 proposed grant.

Natchitoches (Ch. 11)—Ben D. Johnson, 214 High St., Natchitoches, LA 71457. Phone: 318-352-3280. 316-kw visual, 31.60-kw aural. Antenna: 1549-ft. above av. terrain, 1529-ft. above ground, 1729-ft. above sea level. Latitude 32° 05' 20", Longitude 93° 05' 03". Transmitter: 1.2-mi. SE of intersection of State Rte. 153 & Antoine Creek. Ownership: Ben D. Johnson, 100%. Represented (legal): Sells & Gregory. Represented (engineering): Lechman & Johnson Inc. BPCT-871110KG.

New Orleans (Ch. 20)—Cajun Bcstg. Co., Nine W. Kirk Ave., Roanoke, VA 24011. Phone: 703-345-0808. 5000-kw max. visual. Antenna: 902-ft. above av. terrain, 902-ft. above ground, 902-ft. above sea level. Latitude 29° 55' 11", Longitude 90° 01' 29". Transmitter: 5510 Behrman Hwy., New Orleans. Ownership: Billy J. Parrott, 100%. BPCT-880419KI.

New Orleans (Ch. 20)—Crescent City Bcstg. Corp., Suite 828, 210 Baronne St., New Orleans, LA 70112. Phone: 504-525-8292. 5000-kw max. visual. Antenna: 897-ft. above av. terrain, 898-ft. above ground, 898-ft. above sea level. Latitude 29° 55' 11", Longitude 90° 01' 29". Transmitter: 3211 Behrman Hwy., New Orleans. Ownership: M. Chadwick Pellerin, pres., 50%; Deann Gruber, secy.-treas., 50%. Represented (engineering): Kenneth Devine. BPCT-880419KE.

New Orleans (Ch. 20)—Delta Bcstg. of Louisiana Ltd., 11 Richmond Place, New Orleans, LA 70115. Phone: 504-861-4374. 5000-kw max. visual. Antenna: 906-ft. above av. terrain, 906-ft. above ground, 906-ft. above sea level. Latitude 29° 55' 11", Longitude 90° 01' 29". Transmitter: Intersection of Behrman Hwy. & Garden Oaks Dr., New Orleans. Ownership: John G. Curren Jr., gen. partner, 33.3%; Michael J. Barnes, ltd. partner, 33.3%; Peter G. Cames, ltd. partner, 33.3%. Represented (legal): Southmayd, Powell & Taylor. Represented (engineering): Clyde E. Gurley. BPCT-880419KF.

New Orleans (Ch. 20)—Tracy Lewis L.P., c/o KATZ Radio, Suite 303, 1139 Olive, St. Louis, MO 63101. Phone: 314-241-6000. 5000-kw max. visual. Antenna: 902-ft. above av. terrain, 902-ft. above ground, 902-ft. above sea level. Latitude 29° 55' 11", Longitude 90° 01' 29". Transmitter: Intersection of Behrman Hwy. & Garden Oaks Dr., New Orleans. Ownership: Tracy Lewis, gen. partner, 100%; Inter-Urban Bcstg. of Cincinnati Inc., ltd. partner. Lewis has interest in WSAI(AM) Savannah, GA; KATZ-FM Alton, IL; WYLD-AM-FM New Orleans, LA. Represented (legal): Latham & Watkins. Represented (engineering): Lechman & Johnson Inc. BPCT-880419KH.

New Orleans (Ch. 20)—Swan Bcstg. Ltd., 2609 St. Charles Ave., New Orleans, LA 70130. Phone: 504-895-6582. 5000-kw max. visual. Antenna: 951-ft. above av. terrain, 951-ft. above ground, 951-ft. above sea level. Latitude 29° 58' 41", Longitude 89° 56' 26". Transmitter: 0.37-mi. SE from intersection of Rte. 47 & St. Bernard Parish line. Ownership: Marian Vaccari, gen. partner, 51%; Harold Erbs, 9%; James E. Erbs, 10%; Marilyn Erbs, 10%; Mary Lou Stanford, 10%; Susan Schroeder, 10%. Represented (legal): McFadden, Evans & Sill. BPCT-870717KQ.

New Orleans (Ch. 20)—Tucker Bcstg. Co. L.P., Second Floor, 616 Girod St., New Orleans, LA 70130. Phone: 504-522-4627. Fax: 504-523-7184. 5000-kw max. visual. Antenna: 896-ft. above av. terrain, 899-ft. above ground, 899-ft. above sea level. Latitude 29° 55' 11", Longitude 90° 01' 29". Transmitter: Intersection of Behrman Hwy. & Garden Oaks Dr., New Orleans. Ownership: Janee M. Tucker, gen. partner, 50%; Robert H. Tucker Jr., gen. partner, 50%. Represented (engineering): James D. Sadler. BPCT-880419KG.

Minnesota

Walker (Ch. 38)—KSAX-TV Inc., 3415 University Ave., St. Paul, MN 55114. Phone: 612-642-4209. 2530-kw visual. Antenna: 850-ft. above av. terrain, 850-ft. above ground, 2238-ft. above sea level. Latitude 46° 56' 04", Longitude 94° 27' 20". Transmitter: S side of County Rd., approx. 3-mi. E of US 371 at Hackensack, Cass County. Ownership: Hubbard Bcstg. Inc., 100%. For ownership & other interests, see Group Ownership of TV Stations. Represented (legal): Fletcher, Heald & Hildreth. Represented (engineering): du Treil, Lundin & Rackley. BPCT-881108KG.

Worthington (Ch. 20 ETV)—West Central Minnesota Educational TV Co. Inc., 120 W. Schlieman, Appleton, MN 56208-1397. Phone: 612-289-2622. 1268-kw max. visual. Antenna: 1104-ft. above av. terrain, 974-ft. above ground, 2809-ft. above sea level. Latitude 43° 53' 01", Longitude 95° 55' 44". Transmitter: 0.7-mi. E of Hwy. 91, 3-mi. S of Chandler. Ownership: West Central Minnesota Educational Television Co. Inc., licensee of KWCM-TV, Appleton, MN. Principals: Roy Larson, chmn.; James Edman, pres. Represented (engineering): D. L. Markley & Associates Inc. BPET-890719KE.

Mississippi

Jackson (Ch. 51)—JAM Communications Inc., 1075 Devonshire Dr., Jackson, MS 39206. Phone: 601-982-4926. 5000-kw max. visual, 500-kw max. aural. Antenna: 1443-ft. above av. terrain, 1360-ft. above ground, 1740-ft. above sea level. Latitude 32° 17' 09", Longitude 90° 16' 55". Transmitter: 1-mi. SW of intersection of Hwys. 20 & 18, Jackson. Ownership: Hilda C. Jones, pres., 33.3%; John A. Peoples, v.p., 33.3%; Marvin L. James, secy.-treas., 33.3%. Represented (legal): Seymour M. Chase. BPCT-870121KF. Initial Decision of Administrative Law Judge Joseph Stirmer 10-18-88 proposed grant.

Missouri

Kansas City (Ch. 32)—Channel 32 Bcstg. Co., 3505 E. 61st St., Kansas City, KS 64130. 1500-kw max. visual, 150-kw max. aural. Antenna: 419-ft. above av. terrain, 457-ft. above ground, 1322-ft. above sea level. Latitude 38° 56' 23", Longitude 94° 29' 11". Transmitter: 102nd & James A. Reed Rd., Kansas City. Ownership: Ronnie Lewis, gen. partner, 50%; Ronald R. Stimble, gen. partner, 50%. Represented (legal): Timothy K. Brody. BPCT-861216KS.

Kansas City (Ch. 32)—Holt Ltd. Partnership, 8831 Ditzler, Kansas City, MO 64138. Phone: 816-353-8728. 5000-kw max. visual, 500-kw max. aural. Antenna: 875-ft. above av. terrain, 885-ft. above ground, 1835-ft. above sea level. Latitude 38° 52' 16", Longitude 94° 26' 15". Transmitter: Section 22, R 32 W, T 47 N. Ownership: James Holt, gen. partner, 100%. Represented (legal): Miller & Fields, P.C. BPCT-861216K7.

Kansas City (Ch. 32)—Kansas City Skywave Inc., No. 710, 2520 Grand Ave., Kansas City, MO 64108. Phone: 816-472-4044. 5000-kw max. visual, 1000-kw max. aural. Antenna: 1277-ft. above av. terrain, 1228-ft. above ground, 2243-ft. above sea level. Latitude 38° 51' 54", Longitude 94° 25' 35". Transmitter: 1400-ft. S of House at 2409 S.W. Hook Rd., Lee's Summit. Ownership: Brenda Williams, pres., 51%; Linda G. Cooper, secy.-treas., 49%. Represented (legal): McFadden, Evans & Sill. BPCT-861216K2.

Kansas City (Ch. 32)—Mid-Continent Communications Inc., 4604 E. 51st St., Kansas City, MO 64130. Phone: 816-861-3364. 5000-kw max. visual, 500-kw max. aural. Antenna: 1039-ft. above av. terrain, 1001-ft. above ground, 2017-ft. above sea level. Latitude 38° 45' 26", Longitude 94° 26' 03". Transmitter: 2.72-mi. N of Old Peculiar on Rte. 1. Ownership: Robert R. Wheeler, pres., 33.3%; Everett P. O'Neal, v.p., 33.3%; Herman A. Johnson, secy.-treas., 33.3%. Represented (legal): Seymour M. Chase, P.C. BPCT-861216K2.

Kansas City (Ch. 32)—T.V. 32 Inc., 4330 Shawnee Mission Pkwy., Fairway, KS 66205. Phone: 913-362-4001. 5000-kw max. visual, 500-kw max. aural. Antenna: 1058-ft. above av. terrain, 1068-ft. above ground, 2018-ft. above sea level. Latitude 32° 52' 16", Longitude 94° 26' 15". Transmitter: 3.3-mi. WNW of intersection of Hwys. 291 & 150. Ownership: Robert B. Liepold, pres.-treas., 60%; Thomas B. Jones, v.p.-secy., 40%. Represented (legal): Bechtel, Borsari, Cole & Paxson. BPCT-861216K4.

Montana

Lewistown (Ch. 13)—Big Horn Communications Inc., Box 23309, Billings, MT 59104. Phone: 406-652-4743. 3.37-kw max. visual. Antenna: 2123-ft. above av. terrain, 256-ft. above ground, 6056-ft. above sea level. Latitude 47° 10' 40", Longitude 109° 32' 07". Transmitter: South Peak, 8-mi. N of Lewistown. Ownership: Daniel W. Coon, pres.-dir., 100%; Martha Creath, dir., 17%; Calvin Cafritz, 25%; Thomas A. Curtis, 10%; remainder undisclosed. BHCI has CP for Ch. 6 Billings, MT. BPCT-890613KF.

Nebraska

McCook (Ch. 12)—Jerrrell Kautz, 402 E. Fourth, McCook, NE 69001. Correspondence: 5046 Smoral Rd., Syracuse, NY 13031. Phones: 308-345-4498; 315-488-1269. Fax: 315-488-1365. 30-kw max. visual, 6.00-kw max. aural. Antenna: 313-ft. above av. terrain, 188-ft. above ground, 2998-ft. above sea level. Latitude 40° 11' 18", Longitude 100° 48' 37". Transmitter: 3.1-mi. SW of Culbertson. Ownership: Jerrrell Kautz, 100%. Kautz has interest in KZMC-FM McCook, NE. BPCT-870325KF.

Omaha (Ch. 54)—Omaha Channel 54 Inc., 406 Third Ave. N, Columbus, MS 39703-0101. Phone: 601-327-0903. 5000-kw max. visual, 500-kw max. aural. Antenna: 680-ft. above av. terrain, 522-ft. above ground, 1762-ft. above sea level. Latitude 41° 19' 47", Longitude 96° 00' 00". Transmitter: Off Springville School Rd., Omaha. Ownership: Wilbur O. Colom, pres.-treas., 45%; Congress St. Properties Inc., 45%; Gerald Schenken, secy., 5%; Phyllis Young, 5%. Congress St. Properties Inc. ownership: See CP for Ch. 61, Mobile, AL. Represented (engineering): Sisk Engineering Inc. BPCT-840921LG. Initial Decision of Administrative Law Judge James F. Tierney 8-6-87 proposed denial. Review Board 1-28-88 proposed denial.

Omaha (Ch. 54)—Omaha Telecasters Inc., Box 4798, Baltimore, MD 21211. Phone: 301-462-4500. 5000-kw max. visual, 500-kw max. aural. Antenna: 1335-ft. above av. terrain, 1353-ft. above ground, 2523-ft. above sea level. Latitude 41° 22' 06", Longitude 96° 07' 20". Transmitter: 0.2-mi. S of Hwy. 36, 1.7-mi. E of Bennington. Ownership: Otis McNeill, 5%; Sharon Christopher Wylie, 5%; Raymond Lau, 5%; Chesapeake Television Inc., 15%; Commercial Radio Institute Inc., 15%; Julian S. Smith, 15%; Frederick M. Himes, 8%; Robert L. Simmons, 8%; J. Duncan Smith, 8%; David D. Smith, 8%; B. Stanley Resnick, 8%. See Commercial Radio Institute in Group Ownership of TV Stations. Represented (legal): Fisher, Wayland, Cooper & Leader. Represented (engineering): Carl T. Jones Corp. BPCT-850108KQ. Initial Decision of Administrative Law Judge James F. Tierney 8-6-87 proposed denial. Review Board 1-28-88 proposed grant.

Nevada

Las Vegas (Ch. 15)—Lorraine Walker Arms, 1064 E. Sahara Ave., Las Vegas, NV 89104. Phone: 702-796-4040. 3300-kw max. visual. Antenna: 1267-ft. above av. terrain, 274-ft. above ground, 3534-ft. above sea level. Latitude 36° 00' 31", Longitude 115° 00' 22". Transmitter: McCullough Range, 2.5-mi. from Henderson. Ownership: Lorraine W. Arms, 100%. Represented (engineering): McClanathan & Assoc. Inc. BPCT-881202KK.

TV Applications—Nevada

Las Vegas (Ch. 15)—Echonot Corp., Box 255, Evergreen, CO 80439. Phone: 303-751-5959. 5000-kw max. visual, 500-kw max. aural. Antenna: 2359-ft. above av. terrain, 791-ft. above ground, 4951-ft. above sea level. Latitude 35° 56' 50", Longitude 115° 03' 01". Transmitter: Wag Mountain, 7.4-mi. E of Rte. 15. Ownership: Charles Ergen, pres., 40%; David M. Drucker, v.p., 20%; Candy M. Ergen, secy.-treas., 40%. Echonot has interest in KUBD(TV), Denver, CO; is permittee of Ch. 20 Billings, MT & Ch. 33, Anchorage, AK; applicant for new FMs in Odessa, TX; Jackson, WY. BPCT-881205KM.

Las Vegas (Ch. 15)—Media Profiles Inc., 2198 E. Camelback, Phoenix, AZ 85016. Phone: 602-468-9500. 5000-kw max. visual. Antenna: 69-ft. above av. terrain, 69-ft. above ground, 3392-ft. above sea level. Latitude 36° 00' 29", Longitude 115° 00' 20". Transmitter: Henderson Mountain, approx. 2.2-mi. SW of Henderson. Ownership: Nina K. Nelson, 51.7%; Pete A. Nelson, 24.1%; Anthony M. Galindo, 24.1%; others, holding no more than 0.1%. BPCT-881205KI.

Las Vegas (Ch. 15)—PZ Entertainment Partnership L.P., 663 Maulhardt Ave., Oxnard, CA 93030. Phone: 805-983-0044. 5000-kw max. visual, 1135.10-kw max. aural. Antenna: 1135-ft. above av. terrain, 151-ft. above ground, 3412-ft. above sea level. Latitude 36° 00' 32", Longitude 115° 00' 22". Transmitter: Black Mountain, 2.1-mi. W of Henderson, Clark County. Ownership: PZ Entertainment Partnership; Riklis Enterprises Inc. & Meshulam Riklis. Principals own KADY-TV, Oxnard, CA. BPCT-881205KG.

Las Vegas (Ch. 15)—Tierra Alta Bcstg. Inc., No. 3, 217 Hope St., Bristol, RI 02809. Phone: 401-253-1194. 5000-kw max. visual. Antenna: 1260-ft. above av. terrain, 276-ft. above ground, 3537-ft. above sea level. Latitude 36° 00' 32", Longitude 115° 00' 22". Transmitter: Electronics site on Black Mountain, approx. 2.7-mi. SW of Henderson. Ownership: Tierra Alta Bcstg. Inc., 100%. BPCT-881205KJ.

Reno (Ch. 11)—Nevada Television Corp., c/o Nevada Adobe Homes, 7500 Chateau Rd., Carson City, NV 89701. 177-kw visual, 17.70-kw aural. Antenna: 2809-ft. above av. terrain, 208-ft. above ground, 8408-ft. above sea level. Latitude 39° 35' 25", Longitude 119° 55' 40". Transmitter: Peavine Peak, 8.5-mi. NW of Reno. Ownership: Luther Mack, pres., 40%; Ann Bersi, v.p., 30%; Jane Manning, secy.-treas., 30%. Represented (legal): Dow, Lohnes & Albertson. Represented (engineering): Cohen, Dippell & Everist, P.C. BPCT-850509KU. Initial decision of Administrative Law Judge Joseph Chachkin 8-17-87 proposed grant. Review Board 5-12-88 proposed grant.

Reno (Ch. 11)—Reno Community Bcstg. Co., a Nevada L.P., Box 20158, 5290 Neil Rd., No. 200, Reno, NV 89515. Phone: 702-827-5551. 220-kw visual, 22-kw aural. Antenna: 2458-ft. above av. terrain, 138-ft. above ground, 9720-ft. above sea level. Latitude 39° 19' 07", Longitude 119° 40' 08". Transmitter: Atop Ophir Hill, near Virginia City. Ownership: Valerie R. Glenn, gen. partner, 10%; Jessica Ordonez, gen. partner, 10%; Austin P. Walsh, ltd. partner, 12.5%; Richard P. Kale, ltd. partner, 12.5%; Valerie R. Glenn, ltd. partner, 10%; Phil Rose, ltd. partner, 10%; John Marz, ltd. partner, 10%; John J. Glenn, ltd. partner, 5%; Cynthia L. Kelley, ltd. partner, 5%; Tom McKinley, ltd. partner, 5%; Richard Morrissey, ltd. partner, 5%; Jon Bengston, ltd. partner, 5%. Kale has interest in application for new FM in San Diego, CA. Represented (legal): Peter A. Casciato, P.C. Represented (engineering): Charles I. Gallagher, P.E. Consulting Radio Engineers. BPCT-850509KS. Initial Decision of Administrative Law Judge Joseph Chachkin 8-17-87 proposed denial. Review Board 5-12-88 proposed denial.

Reno (Ch. 11)—Reno Minority Bcstg. Corp., 1637 Berkeley St., Santa Monica, CA 90404. Phone: 213-621-7621. 219-kw visual, 21.90-kw aural. Antenna: 2463-ft. above av. terrain, 143-ft. above ground, 7925-ft. above sea level. Latitude 39° 19' 07", Longitude 119° 40' 08". Transmitter: Atop Ophir Hill, 1.2-mi. NW of Virginia City. Ownership: Roland A. Ulloa, chmn., 75%; Gus Nunez, pres., 15%; Jan U. Allianic, v.p., 5%; Stephen Sepulveda, 5%. Represented (legal): Paul, Hastings, Janofsky & Walker. Represented (engineering): Silliman & Silliman. BPCT-850509KJ. Initial Decision of Administrative Law Judge Joseph Chachkin 8-17-87 proposed denial. Review Board 5-12-88 proposed denial.

Reno (Ch. 11)—Reno-Eleven Telecasters, c/o David Ward, 3105 W. Plumb Lane, Reno, NV 89509. Phone: 702-323-6404. 188.36-kw visual, 18.84-kw aural. Antenna: 2656-ft. above av. terrain, 228-ft. above ground, 8318-ft. above sea level. Latitude 39° 35' 06", Longitude 119° 55' 48". Transmitter: Peavine Peak, Verdi Twp. Ownership: David P. Ward, gen. partner, 33.33%; Deborah McGuire, gen. partner, 33.33%; Robert M. Still, gen. partner, 33.33%. Represented (engineering): Communications Consultants. BPCT-850509KH. Initial Decision of Administrative Law Judge Joseph Chachkin 8-17-87 proposed denial. Review Board 5-12-88 proposed denial.

Reno (Ch. 11)—Washoe Shoshone Bcstg. Ltd. Partnership, c/o E. Kump, Wilkinson, Barker, Knauer & Quinn, 1735 New York Ave. NW, Sixth Floor, Washington, DC 20006. 177-kw visual, 20-kw aural. Antenna: 2720-ft. above av. terrain, 181-ft. above ground, 8401-ft. above sea level. Latitude 39° 35' 15", Longitude 119° 55' 52". Transmitter: Approx. 8-mi. NW of Reno on Peavine Peak. Ownership: Minnie O. Foulk, gen. partner, 5%; Renee Ridley Biselli, gen. partner, 5%; ltd. partners to be named. Represented (engineering): Charles J. Thompson. BPCT-850328KE. Initial Decision of Administrative Law Judge Joseph Chachkin 8-17-88 proposed denial. Review Board 5-12-88 proposed denial.

New Jersey

Newark (Ch. 68)—Arthur Liu, 449 Broadway, Fourth Floor, New York, NY 10013. Phone: 212-431-4300. 2667-kw max. visual. Antenna: 1430-ft. above av. terrain, 1427-ft. above ground, 1477-ft. above sea level. Latitude 40° 44' 54", Longitude 73° 59' 10". Transmitter: 350 Fifth Ave. (Empire State Building). Ownership: Arthur Liu, 100%. Represented (engineering): Raymond A. Goudreau. Note: Application is mutually exclusive with license renewal of WHSE New York-Newark. BPCT-890501KI.

Newton (Ch. 63)—Mountain Bcstg. Corp., 170 Kinnelon Rd., Suite 35, Kinnelon, NJ 07405. Phone: 201-492-2810. 5000-kw max. visual, 500-kw max. aural. Antenna: 1125-ft. above av. terrain, 644-ft. above ground, 2024-ft. above sea level. Latitude 41° 00' 27", Longitude 74° 33' 01". Transmitter: Block 336, Lots 10 & 11, Jefferson Twp. Ownership: Sun Young Joo, chmn., 50%; Sun Hoo Joo, v.p. & Chang Il Kim, secy., 25% each. Represented (legal): Fleischman & Walsh, P.C. Represented (engineering): Moffett, Larson & Johnson Inc. BPCT-850828LA. Initial Decision of Administrative Law Judge John M. Frysiak 8-10-87 proposed grant. Review Board 1-28-88 proposed grant. FCC Decision proposed grant 3-14-89.

Newton (Ch. 63)—Newton Bcstg. Co. Ltd., 1019 Fanny St., Elizabeth, NJ 07201. 5000-kw max. visual, 500-kw max. aural. Antenna: 890-ft. above av. terrain, 141-ft. above ground, 1691-ft. above sea level. Latitude 41° 18' 15", Longitude 74° 40' 27". Transmitter: 7-mi. NW of Sussex. Ownership: Jose G. Morales Jr., gen. partner, 30%. Represented (engineering): du Treil, Lundin & Rackley. BPCT-850828KY. Initial Decision of Administrative Law Judge John M. Frysiak 8-10-87 proposed denial. Review Board 1-28-88 proposed denial. FCC Decision proposed denial 3-14-89.

Newton (Ch. 63)—Newton Television Inc., 3245 Lamar Circle, Smyrna, GA 30080. 5000-kw max. visual, 500-kw max. aural. Antenna: 1722-ft. above av. terrain, 974-ft. above ground, 2524-ft. above sea level. Latitude 41° 18' 15", Longitude 74° 40' 27". Transmitter: AT&T relay site, 2.3-mi. NW of Colesville. Ownership: Herinda Thompson, pres.; John Harper, secy.-treas.; Edward C. Bowdys, 73.33%; Sam J. Walters, 18.67%; Charles Decker, 8%. Represented (legal): Seymour M. Chase, P.C. Represented (engineering): Smith & Powstenko. BPCT-850828KK. Initial Decision of Administrative Law Judge John M. Frysiak 8-10-87 proposed denial. Review Board 1-28-88 proposed denial. FCC Decision 3-14-89 proposed denial.

Newton (Ch. 63)—Newton Television Ltd., 624 Cedarport Dr., Antioch, TN 37013. Phone: 615-834-6877. 5000-kw max. visual, 500-kw max. aural. Antenna: 1456-ft. above av. terrain, 974-ft. above ground, 2302-ft. above sea level. Latitude 41° 08' 37", Longitude 74° 32' 21". Transmitter: Hamburg Mountain, Rudeville. Ownership: Allen E. Williams, gen. partner, 25%; Cason Dickinson, Ann Eaden & Joyce M. Goff, ltd. partners, 25% each. Represented (legal): Watson & Emert. Represented (engineering): Magnuson & Assoc. Inc. BPCT-850827KJ. Initial Decision of Administrative Law Judge John M. Frysiak 8-10-87 proposed denial. Review Board 1-28-88 proposed denial. FCC Decision 3-14-89 proposed denial.

Newton (Ch. 63)—Press Bcstg. Co., Press Plaza, 605 Mattison, Asbury Park, NJ 07712. Phone: 201-774-7500. Fax: 201-774-3655. 3076-kw max. visual, 307-kw max. aural. Antenna: 1103-ft. above av. terrain, 596-ft. above ground, 1924-ft. above sea level. Latitude 41° 08' 37", Longitude 74° 32' 21". Transmitter: Hamburg Mountain, NE of Sand Point Rd., Hardistonsville. Ownership: Asbury Park Press Inc. Jules L. Plangere Jr., chmn., 50%; Ernest D. Lass, pres., 50%; Jules L. Plangere III, v.p.; Robert E. Murphy, v.p.; Charles W. Ritcher, secy. Press Bcstg. has interest in permittee of WKCF(TV) Clermont, FL; WXXW(FM) & WBUD(AM), Trenton, NJ; CP for LPTV W49AU, Toms River, NJ; applications for FMs in Tice & Gifford, FL & Lexington-Fayette, KY. Asbury Park Press Inc. publishes daily *Asbury Park Press*. Subsidiary Summerfield Newspapers publishes newspapers in Monmouth & Ocean Counties, NJ. Represented (legal): Dow, Lohnes & Albertson. Represented (engineering): John T. Wilner. BPCT-850828KV. Initial Decision of Administrative Law Judge John M. Frysiak 8-10-87 proposed denial. Review Board 1-28-88 proposed denial. FCC Decision proposed denial 3-14-89.

Newton (Ch. 63)—Vanguard Bcstg., Box 15, Reendell, NJ 07839. Phone: 201-383-5668. 5000-kw max. visual, 1000-kw max. aural. Antenna: 894-ft. above av. terrain, 145-ft. above ground, 1695-ft. above sea level. Latitude 41° 18' 15", Longitude 74° 40' 27". Transmitter: 7-mi. NW of Sussex. Ownership: Catherine M. Fletcher, gen. partner, 4.9%; Karen D. Fletcher, gen. partner, 4.9%; Marvin J. Strauzer, ltd. partner, 4.9%; Michael E. Levine, ltd. partner, 4.9%. remainder unassigned. Strauzer & Levine have interest in WNNJ(AM) & WIXL-FM, Newton, NJ. Represented (legal): F. Joseph Bring. Represented (engineering): Stephen Van Wagoner. BPCT-850828KU. Initial Decision of Administrative Law Judge John M. Frysiak 8-10-87 proposed denial. Review Board 1-28-88 proposed denial. FCC Decision 3-14-89 proposed denial.

Secaucus (Ch. 9)—Garden State Bcstg. Ltd. Partnership, 847 Red Rd., Teaneck, NJ 07666. Phone: 201-836-6471. 47.9-kw max. visual, 4.79-kw max. aural. Antenna: 1640-ft. above av. terrain, 1729-ft. above ground, 1741-ft. above sea level. Latitude 40° 42' 43", Longitude 74° 00' 49". Transmitter: World Trade Center, New York. Ownership: Jean Wells, gen. partner, 4.0%; Norman Hascoe, ltd. partner, 19.2%; Birch Bayh, ltd. partner, 9.6%; James Costigan, ltd. partner, 9.6%; Harold Jacobs, ltd. partner, 9.6%; Peter Jorgensen, ltd. partner, 9.6%; Harold Fetner, ltd. partner, 8.6%; Shelly Fetner, ltd. partner, 8.6%; Randi Sherman, ltd. partner, 8.6%; Minette Rich, ltd. partner, 4.8%; Sidney Fetner, ltd. partner, 3.0%; Terri Glatzer, ltd. partner, 2.4%; Lois Rosenberg, ltd. partner, 2.4%. BPCT-871223KG. Note: Application is mutually exclusive with license renewal application of WWOR-TV, New York, NY-Secaucus, NJ.

New Mexico

Albuquerque (Ch. 50)—Mary Moran, 4012 88th Place, Lubbock, TX 79413. Phone: 806-794-5263. 1439-kw max. visual. Antenna: 4153-ft. above av. terrain, 120-ft. above ground, 10,750-ft. above sea level. Latitude 35° 12' 45", Longitude 106° 26' 56". Transmitter: Sandia Crest Electronic Site, Lots 6 & 7. Ownership: Mary Moran, 100%. Moran is secy.-treas.-dir. of Ramar Communications Inc., licensee of KJTV(TV) Lubbock, TX, has LPTV & TV translator interests. Represented (legal): Burke & Burke. BPCT-881223KF.

Albuquerque (Ch. 50)—Loretta Salazar, 7208 Gettysburg Dr. NE, Albuquerque, NM 87109. Phone: 505-823-9631. 1380-kw max. visual. Antenna: 4243-ft. above av. terrain, 200-ft. above ground, 10,839-ft. above sea level. Latitude 35° 12' 45", Longitude 106° 26' 56". Transmitter: Sandia Crest Communications Site, 15-mi. NE of center of Albuquerque. Ownership: Loretta Salazar, 100%. Salazar has interest in KIDI(FM), Albuquerque & has LPTV interests. BPCT-890214KE.

New York

Bath (Ch. 14)—William H. Walker III, Box 1341, Highland, NY 12528. Phone: 914-883-5546. 1000-kw max. visual. Antenna: 1020-ft. above av. terrain, 658-ft. above ground, 2457-ft. above sea level. Latitude 42° 18' 28", Longitude 77° 13' 17". Transmitter: Intersection of Rtes. 226 & 415, Savona. Ownership: William H. Walker III. Represented (legal): Gammon & Grange. BPCT-870331LW.

Carthage (Ch. 7)—Moreland Broadcast Assoc., 1222 Arsenal St., Watertown, NY 13601. Phone: 315-785-8850. 316-kw visual. Antenna: 1257-ft. above av. terrain, 961-ft. above ground, 2457-ft. above sea level. Latitude 43° 52' 47", Longitude 75° 43' 11". Transmitter: Hayes Rd., Denmark, Lewis County. Ownership: George W. Kimble & Craig L. Fox, 49.7% each; remainder undisclosed. Kimble & Fox are principals of Craig Fox Group. For other interests see Craig Fox Group in Group Ownership of TV Stations. Note: Application is mutually exclusive with license renewal application of WWNY-TV, Carthage-Watertown, NY. BPCT-890501KG.

Ilion (Ch. 67)—Mowhawk Valley Bcstg. Inc., Greenfield Rd., Rome, NY 13440. Phone: 315-337-3300. 7.01-kw visual. Antenna: 449-ft. above av. terrain, 135-ft. above ground, 1463-ft. above sea level. Latitude 42° 59' 02", Longitude 74° 53' 46". Transmitter: Oregon Rd., Little Falls, Herkimer County. Ownership: Kevin O'Kane, pres., 37.5%; Craig L. Fox, v.p.-secy., 37.5%; John F. Bunkfeldt, 25%. For other interests see Craig Fox Group in Group Ownership of TV Stations. BPCT-890629KE.

New York (Ch. 11)—Challengers of New Jersey Inc., Plaza Station, Box 1293, Secaucus, NJ 07096-1293. Phone: 201-864-9654. 58.35-kw visual. Antenna: 1663-ft. above av. terrain, 1686-ft. above ground, 1699-ft. above sea level. Latitude 40° 42' 43", Longitude 74° 00' 49". Transmitter: North Tower, World Trade Center. Ownership: Ted Kavanau, pres.-dir., 20%; Curtin Lyda, v.p.-dir., 20%; Allen S. Levine, secy.-treas., 20%; William McCrea, 20%; James E. Felton, 20%. Represented (legal): Rosenman & Colin. Note: Mutually exclusive with license renewal application of WPIX(TV), New York. BPCT-890501KH.

Oneonta (Ch. 42 ETV)—WSKG Public Telecommunications Council, 531 Gates Rd., Vestal NY 13850. Phone: 607-729-0100. 661-kw max. visual. Antenna: 687-ft. above av. terrain, 326-ft. above ground, 2256-ft. above sea level. Latitude 42° 25' 33", Longitude 75° 02' 47". Transmitter: Smart Hollow Rd., 2.2-mi. SE of Oneonta. Ownership: Charles G. Brink, chmn.; Chandler Y. Keller, vice chmn.; Michael J. Ziegler, pres. WSKGPTC is licensee of WSKG(TV) & WSKG-FM Binghamton, NY; WSKG-FM Ithaca, NY & has television translator holdings. Represented (legal): Dow, Lohnes & Albertson. BPET-890824KE.

North Carolina

Raleigh (Ch. 50)—Grant Cotton, 2337 Guess Rd., Durham, NC 27704. Phone: 919-471-4461. 5000-kw max. visual, 500-kw max. aural. Antenna: 1088-ft. above av. terrain, 967-ft. above ground, 1437-ft. above sea level. Latitude 35° 42' 52", Longitude 78° 49' 01". Transmitter: Hwy. 1010, approx. 2-mi. SE of Apex. Ownership: Grant Cotton, 51%; Kathryn A. Banks, 24.5%; Michael G. Cotton, 24.5%. Represented (legal): Reddy, Begley & Martin. Represented (engineering): Cohen, Dippell & Everist, P.C. BPCT-841004KF. Initial Decision of Administrative Law James F. Tierney 3-5-86 proposed denial. Review Board 6-30-86 proposed grant. FCC Decision 2-10-89 proposed denial.

Raleigh (Ch. 50)—The L Bcstg. Corp., 68 N. Muscogee Ave. NW, Atlanta, GA 30305. Phone: 404-233-4945. 5000-kw max. visual, 500-kw max. aural. Antenna: 1306-ft. above av. terrain, 1174-ft. above ground, 1649-ft. above sea level. Latitude 35° 43' 34", Longitude 78° 49' 23". Transmitter: N side of intersection of Hwys. 1 & 1010, Apex. Ownership: Frederick R. Barber Jr., gen. partner, 10%; Evelyn L. Barber, gen. partner, 10%; Eleanor J. Brown, gen. partner, 10%; Frederick R. Barber Jr., ltd. partner, 23.33%; Evelyn L. Barber, ltd. partner, 23.33%; Eleanor J. Brown, ltd. partner, 23.34%. Represented (legal): Tharrington, Smith & Hargrove. Represented (engineering): Moffet, Larson & Johnson Inc. BPCT-841005KR. Initial Decision of Administrative Law James F. Tierney 3-5-86 proposed grant. Review Board 6-30-86 proposed denial. FCC Decision 2-10-89 proposed grant.

Ohio

Toledo (Ch. 40)—Dominion Bcstg. Inc., 215 Melody Lane, Toledo, OH 43615. Phone: 419-473-7283. 2400-kw max. visual, 240-kw max. aural. Antenna: 735-ft. above av. terrain, 719-ft. above ground, 1449-ft. above sea level. Latitude 41° 42' 44", Longitude 83° 57' 30". Transmitter: Rte. 120, 2.5-mi. W of Metamora. Ownership: Larry Whately, pres., 33.33%; Ronald L. Mighell, v.p., 33.33%; Jerry Toth, secy.-treas., 33.33%. Represented (legal): Fisher, Wayland, Cooper & Leader. Represented (engineering): du Treil, Lundin & Rackley. BPCT-860410KU. Initial Decision of Administrative Law Judge Richard L. Sippel 11-23-87 proposed grant. Review Board 7-7-88 proposed grant. FCC Decision 3-23-89 proposed grant.

Toledo (Ch. 40)—New Life Evangelistic Center Inc., 1602 Monroe St., Toledo, OH 43624-1704. Phone: 419-241-2822. 5000-kw max. visual, 500-kw max. aural. Antenna: 801-ft. above av. terrain, 787-ft. above ground, 1517-ft. above sea level. Latitude 41° 42' 50", Longitude 83° 57' 38". Transmitter: State Rd. 120, W of Twp. 5, 2.5-mi. W of Metamora. Ownership: Larry Rice, pres.-trustee; Raymond Redlich, v.p.-trustee, 7.10%; Jim Barnes, v.p.-trustee, 7.10%; Kenneth Klingerman, secy.-treas.-trustee, 7.10%; A. L. Gee, trustee, 7.10%; Gary Bidwell, Bob Bonds, George Scotchmer, Penny Rice, Gertrude Moorehead, Ruth Powell, Roberta Benjamin, Judy Redlich, Joseph Badaracco & Jimmy Heath, 7.10% each. New Life Evangelistic Center Inc. is licensee of KNLJ(TV), Jefferson City & KNLC(TV), St. Louis, MO. Represented (legal): John H. Midien Jr. Represented (engineering): E. Harold Munn Jr. & Associates Inc. BPCT-860410KT. Initial Decision of Administrative Law Judge Richard L. Sippel 11-23-87 proposed denial. Review Board 7-7-88 proposed denial. FCC Decision 3-23-89 proposed denial.

Toledo (Ch. 40)—Priscilla L. Schwier, 1630 Ohio Citizens Bank Bldg., Toledo, OH 43604. Phone: 419-241-1254. 5000-kw max. visual, 500-kw max. aural. Antenna: 1533-ft. above av. terrain, 1520-ft. above ground, 2222-ft. above sea level. Latitude 41° 15' 25", Longitude 83° 32' 25". Transmitter: 0.35-mi. NW of intersection of Jerry City & Emerson Rds., near West Millgrove. Ownership: Priscilla L. Schwier, 100%. Schwier has interest in licensee of WICU(TV) Erie, PA & is applicant for LPTV in Warren, PA. Represented (engineering): Moffett, Larson & Johnson Inc. BPCT-860409KF. Initial Decision of Administrative Law Judge Richard L. Sippel 11-23-87 proposed denial. Review Board 7-7-88 proposed denial. FCC Decision 3-23-89 proposed denial.

Oklahoma

Tulsa (Ch. 53)—Native American Bcstg. Co., a Ltd. Partnership, 3401 First National Tower, Tulsa, OK 74103. Phone: 918-582-1720. 5000-kw max. visual, 500-kw max. aural. Antenna: 1510-ft. above av. terrain, 1333-ft. above ground, 2133-ft. above sea level. Latitude 36° 01' 01", Longitude 95° 39' 24". Transmitter: On 101st St., 2.67-mi. NE of Hwy. 51, near Oneta. Ownership: Willis Matthews Jr., gen. partner, 10%; Jay WhiteCrow, gen. partner, 9%; Barbara Johnson, gen. partner, 6%; Philip Ruffin, ltd. partner, 50%; James Emison, ltd. partner, 25%. Represented (legal): Collier, Shannon, Hill & Scott. Represented (engineering): Smith & Powstenko. BPCT-850108KO. Initial Decision of Administrative Law Judge Joseph Chachkin 2-17-87 proposed grant. Review Board 9-30-87 proposed grant.

Tulsa (Ch. 53)—Tulsa Bcstg. Group Inc., 406 Third Ave. N, Columbus, MS 39703-0101. Phone: 601-327-0903. 5000-kw max. visual, 500-kw max. aural. Antenna: 904-ft. above av. terrain, 927-ft. above ground, 1469-ft. above sea level. Latitude 35° 54' 42", Longitude 95° 34' 42". Transmitter: 1.4-mi. NE of city limits of Red Bird, near Gar Creek. Ownership: Wilbur O. Colom, gen. partner, 45%; Les Range, gen. partner, 2.5%; William Dilday Jr., ltd. partner, 2.5%; Congress Street Properties Inc., ltd. partner, 45%. For Congress Street Properties ownership, see CP for Ch. 61, Mobile, AL. Represented (engineering): Sisk Engineering Inc. BPCT-840921LI. Initial Decision of Administrative Law Judge Joseph Chachkin 2-17-87 proposed denial. Review Board 9-30-87 proposed denial.

Tulsa (Ch. 53)—Tulsa Television Ltd., Box 702400, Tulsa, OK 74170. Phone: 918-254-1276. 4900-kw max. visual, 490-kw max. aural. Antenna: 1450-ft. above av. terrain, 1270-ft. above ground, 2070-ft. above sea level. Latitude 36° 01' 10", Longitude 95° 39' 24". Transmitter: 2.7-mi. E of Hwy. 51 on S. 101st St., Tulsa. Ownership: George Vinnett, gen. partner, 5%; Pamela Vinnett, gen. partner, 5%; John B. Conlan, ltd. partner, 40%; Robert M. Richmond, ltd. partner, 40%; Ashton R. Hardy, ltd. partner, 10%. Represented (legal): Walker, Bordelon, Hamlin, Therist & Hardy. Represented (engineering): du Treil, Lundin & Rackley. Initial Decision of Administrative Law Judge Joseph Chachkin 2-17-87 proposed denial. Review Board 9-30-87 proposed denial.

Oregon

Grants Pass (Ch. 30)—Freedom Communications Inc., 17666 Fitch, Irvine, CA 92714. Phone: 714-553-9292. 2042-kw max. visual. Antenna: 2553-ft. above av. terrain, 117-ft. above ground, 5236-ft. above sea level. Latitude 42° 41' 47", Longitude 123° 13' 44". Transmitter: 19.1-mi. NNE of Grants Pass on top of King Mountain. Ownership: Freedom Newspapers Inc., 100%. See Group & Newspaper Ownership of TV Stations. Represented (legal): Latham & Watkins. BPCT-870417KE.

Medford (Ch. 27)—Junko K. & Bobby C. Shehan, 2032 Amsterdam Lane, Modesto, CA 95356. Phone: 209-577-3365. 28.5-kw max. visual, 14.25-kw max. aural. Antenna: 1348-ft. above av. terrain, 33-ft. above ground, 3806-ft. above sea level. Latitude 42° 17' 54", Longitude 122° 44' 59". Transmitter: Baldy Hill, approx. 6.8-mi. ESE of Medford. Ownership: Junko K. Shehan, gen. partner, 50%; Bobby C. Shehan, gen. partner, 50%. Represented (engineering): Mel Freedman. BPCT-871002KI.

South Carolina

Rock Hill (Ch. 55)—Catawba Communications Inc., 4511 Aberdeen Dr., Tyler, TX 75703. Phone: 214-581-6518. 5000-kw max. visual, 500-kw max. aural. Antenna: 1475-ft. above av. terrain, 1413-ft. above ground, 2253-ft. above sea level. Latitude 35° 24' 29", Longitude 81° 07' 50". Transmitter: W side of Hwy. 27, 0.9-mi. NW of Alexis, NC. Ownership: L. William Heyman Jr., 100%. Represented (legal): Paul, Hastings, Janofsky & Walker. Represented (engineering): Silliman & Silliman. BPCT-850320KJ. Initial Decision of Administrative Law Judge John M. Frysiak 5-4-87 proposed denial. Review Board Decision 12-22-87 proposed denial.

Rock Hill (Ch. 55)—Family 55 TV Inc., 1610 Mulberry Circle, Rock Hill, SC 29730. Phone: 803-327-1136. 5000-kw max. visual, 500-kw max. aural. Antenna: 1890-ft. above av. terrain, 1899-ft. above ground, 2684-ft. above sea level. Latitude 35° 21' 24", Longitude 81° 11' 01". Transmitter: Intersection of Hwys. 1802 & 1807, near Dallas, NC. Ownership: Diane Wells, pres.-v.p.-treas., 10%; Jonathan E. Byrd, 90%; Larry Dale Dove, secy. Represented (legal): Fisher, Wayland, Cooper & Leader. Represented (engineering): du Treil, Lundin & Rackley. BPCT-850320KI. Initial Decision of Administrative Law Judge John M. Frysiak 5-4-87 proposed denial. Review Board 12-22-87 proposed denial.

Rock Hill (Ch. 55)—Koontz Communications Ltd. Partnership, No. 1300, 201 S. College, Charlotte, NC 28244. Phone: 704-372-9941. 5000-kw max. visual, 500-kw max. aural. Antenna: 1952-ft. above av. terrain, 1955-ft. above ground, 2725-ft. above sea level. Latitude 35° 21' 48" Longitude 81° 09' 17". Transmitter: Hwy. 1836, 0.35-mi. SW of intersection of Hwys. 1836 & 1837, near Stanley. Ownership: Kenneth H. Koontz, gen. partner, 20%; Robert A. Seefried, ltd. partner, 40%; James L. Berry, ltd. partner, 20%; Allan C. Eustis III, ltd. partner, 20%. Represented (legal): Albert, Fitzgibbon & Kelly. Represented (engineering): Cohen, Dippell & Everist, P.C. BPCT-850320KH. Initial Decision of Administrative Law Judge John M. Frysiak 5-4-87 proposed denial. Review Board 12-22-87 proposed grant.

Rock Hill (Ch. 55)—Metrolina Media Inc., 615 N. Pine St., Charlotte, NC 28202. Phone: 704-372-2544. 5000-kw max. visual, 500-kw max. aural. Antenna: 1176-ft. above av. terrain, 416-ft. above ground, 2041-ft. above sea level. Latitude 35° 13' 56", Longitude 81° 16' 36". Transmitter: Crowders Mountain, 3.6-mi. E of Kings Mountain, Gaston, NC. Ownership: Ginise J. Clement, pres., 25%; Cynthia Murray, secy.; Malcolm M. Burleson, 25%; John H. Midlen Jr., 25%; George W. Gold, 25%. Midlen has interest in licensees of AM stations, permittees of FM stations & cable TV system. Represented (legal): John H. Midlen Jr. Represented (engineering): Raymond E. Rohrer. BPCT-850320LF. Initial Decision of Administrative Law Judge John M. Frysiak 5-4-87 proposed denial. Review Board Decision 12-22-87 proposed denial.

Rock Hill (Ch. 55)—Susan S. Mulkey, 84 S. 67th Ave., Pensacola, FL 32506. Phone: 205-277-1985. 5000-kw max. visual, 500-kw max. aural. Antenna: 610-ft. above av. terrain, 473-ft. above ground, 1173-ft. above sea level. Latitude 34° 52' 44", Longitude 80° 58' 03". Transmitter: 1-mi. SW of Leslie. Ownership: Susan S. Mulkey, gen. partner, 10%; ltd. partners to be named. Represented (engineering): Charles J. Thompson. BPCT-850320KF. Initial Decision of Administrative Law Judge John M. Frysiak 5-4-87 proposed denial. Review Board Decision 12-22-87 proposed denial.

Rock Hill (Ch. 55)—Neisler Ltd. Partnership, 405 Meisler Dr., Kings Mountain, NC 28086. Phone: 704-739-9234. 5000-kw max. visual, 500-kw max. aural. Antenna: 1556-ft. above av. terrain, 1571-ft. above ground, 2331-ft. above sea level. Latitude 35° 22' 16", Longitude 81° 09' 08". Transmitter: 0.2-mi. NW of intersection of Hwys. 1836 & 1837, Dallas, NC. Ownership: Janice C. Neisler, gen. partner, 51%; George Scott Neisler, ltd. partner, 49%. The Neislens have interest in applications for LPTVs. Represented (legal): Keith & Smithwick. Represented (engineering): Bromo Communications. BPCT-850320LE. Initial Decision of Administrative Law Judge John M. Frysiak 5-4-87 proposed grant. Review Board Decision 12-22-87 proposed denial.

Tennessee

Knoxville (Ch. 15 ETV)—East Tennessee Public Communications Corp., 209 Communications Bldg., U. of Tennessee, Knoxville, TN 37996-0321. Phone: 615-974-5281. 2244-kw max. visual. Antenna: 1683-ft. above av. terrain, 1360-ft. above ground, 2705-ft. above sea level. Latitude 36° 00' 19", Longitude 83° 56' 23". Transmitter: Sharp's Ridge Memorial Park Rd. Ownership: Non-profit corp. Principals: Neal Branch, chmn.; Frank W. Defnece, vice chmn.; E. Almer Curtis Jr., pres.; Raymond A. Shirley, secy.; Richard Meschendorf, treas. Represented (engineering): Gene M. Knight. BPET-860107KE. Initial Decision of Administrative Law Judge Edward J. Kuhlmann 1-27-87 proposed grant. Review Board 9-29-87 proposed grant.

Knoxville (Ch. 15 ETV)—Knoxville Community Bcstg. Inc., Box 740, Martel Rd., Lenoir City, TN 37771. Phone: 202-466-6220. 2588-kw max. visual. Antenna: 1670-ft. above av. terrain, 1347-ft. above ground, 2692-ft. above sea level. Latitude 36° 00' 19", Longitude 83° 56' 23". Transmitter: Sharp's Ridge, Knoxville. Ownership: Non-profit corp. Principals: Hugh T. Statum, pres.; James M. Robinson, v.p.; Stan Porter, secy.-treas. Represented (legal): May & Dunne, Chartered. Represented (engineering): Smith & Powstenko. BPET-860305KQ. Initial Decision of Administrative Law Judge Edward J. Kuhlmann 1-27-87 proposed denial. Review Board 5-29-87 proposed denial.

Knoxville (Ch. 15 ETV)—Lincoln Memorial U., Hwy. 25, Harrogate, TN 37752. Phone: 615-869-3611. 5000-kw max. visual, 500-kw max. aural. Antenna: 1690-ft. above av. terrain, 1504-ft. above ground, 2705-ft. above sea level. Latitude 36° 00' 19", Longitude 83° 56' 23". Transmitter: WBIR-TV transmitter site, Knoxville. Ownership: Non-profit educational institution. Principals: Harold M. Finley, chmn.; Glyn R. Phillips, vice chmn.; Sam A. Mars Jr., vice chmn.; Glen Claiborne, vice chmn.; Gary J. Burchett, pres.; David R. Black, exec. v.p.; E. Oscar Robertson, secy.; Marion Alexander, treas. LMU is applicant for new FM in Harrogate, TN. Represented (legal): Watson & Emert. Represented (engineering): Magnuson & Assoc. BPET-860305KT. Initial Decision of Administrative Law Judge Edward J. Kuhlmann 1-27-87 proposed denial. Review Board 5-29-87 proposed denial.

Knoxville (Ch. 26)—Channel 26 Ltd., 141 E. Market St., Johnson City, TN 37601. Phone: 615-928-6042. 1232-kw max. visual. Antenna: 490-ft. above av. terrain, 177-ft. above ground, 1497-ft. above sea level. Latitude 36° 00' 08", Longitude 83° 56' 41". Transmitter: 331 Sharp's Ridge Rd. Ownership: W. Marion Palmer, gen.-ltd. partner, 99%; June B. Palmer, ltd. partner, 1%. BPCT-890913KG

Knoxville (Ch. 26)—SWMM/Knoxville Corp., Suite 500, 6100 Corporate Dr., Houston, TX 77036. Phone: 713-988-3939. 5000-kw max. visual. Antenna: 1213-ft. above av. terrain, 967-ft. above ground, 2225-ft. above sea level. Latitude 36° 00' 35.9", Longitude 83° 55' 56.5". Transmitter: 0.18-mi. NE of Sharp's Ridge Memorial Park. Ownership: SouthWest MultiMedia Corp., 100%. For ownership & other interests see SMC in Group Ownership of TV Stations. Represented (legal): Wilner & Scheiner. BPCT-890405KF.

McMinnville (Ch. 33)—Underwood Enterprises Inc., Box 40, Rte. 10, Sparta, TN 38583. Phone: 615-738-2844. 1400-kw max. visual, 140-kw max. aural. Antenna: 109-ft. above av. terrain, 175-ft. above ground, 896-ft. above sea level. Latitude 35° 45' 00", Longitude 86° 00' 00". Transmitter: 13-mi. WNW of Warren County Courthouse. Ownership: Marshall H. Underwood, pres., 50%; Mari-Ellen Underwood, v.p.-secy.-treas., 50%. Represented (legal): Frederick B. H. Bartlett. BPCT-840723KH.

Memphis (Ch. 13)—Cozzin Communications of Memphis Inc., c/o Joseph T. Zingale, 29425 Chagrin Blvd., Pepper Pike, OH 44122. Phone: 216-464-7780. 316-kw visual, 63.20-kw aural. Antenna: 1010-ft. above av. terrain, 1076-ft. above ground, 1336-ft. above sea level. Latitude 35° 10' 28", Longitude 89° 50' 41". Transmitter: 6555 Raleigh-LaGrange Rd., Memphis. Ownership: Joseph T. Zingale, pres.-secy., 49%; Bill Cosby, 51%. Applicant has interest in applications for AM, FM, LPTV & TV translator stations. Represented (legal): Fisher, Wayland, Cooper & Leader. BPCT-830512KN. Partial Initial Decision of Administrative Law Judge Richard L. Sippel 6-23-87 proposed denial.

Memphis (Ch. 13)—Greater Memphis Communications Ltd., c/o Willie W. Herenton, 3732 Masonwood Lane, Memphis, TN 38112. Phone: 901-398-1225. 316-kw visual, 60-kw aural. Antenna: 1013-ft. above av. terrain, 1073-ft. above ground, 1332-ft. above sea level. Latitude 35° 10' 28", Longitude 89° 50' 41". Transmitter: Raleigh-LaGrange Rd., Memphis. Ownership: Willie W. Herenton, gen. partner, 15%; Michael D. Basch, ltd. partner, 15%; R. Cannon, ltd. partner, 15%; W. Hergenrader, ltd. partner, 15%; Richard Trippier, ltd. partner, 15%; Francis X. Maguire, ltd. partner, 10%; John M. Culklin, ltd. partner, 10%; Elida Fri, ltd. partner, 5%. Represented (engineering): Peter V. Gureckis & Associates. BPCT-830512KI. Partial Initial Decision of Administrative Law Judge Richard L. Sippel 6-23-87 proposed denial.

Memphis (Ch. 13)—Memphis Telecasters Ltd., Box 2024, Memphis, TN 38101. 316-kw visual, 63.20-kw aural. Antenna: 1013-ft. above av. terrain, 1076-ft. above ground, 1336-ft. above sea level. Latitude 35° 10' 28", Longitude 89° 50' 41". Transmitter: Raleigh-LaGrange Rd., Memphis. Ownership: Metrol of Memphis Inc., gen. partner, 8%; Joseph Orgill III, ltd. partner, 46%; Michael McDonnell, ltd. partner, 46%. Metrol of Memphis Inc. ownership: H. A. Gilliam Jr., pres.-treas., 100%; Lois H. Stockton, v.p.-secy. Represented (legal): Dow, Lohnes & Albertson. BPCT-830512KM. Partial Initial Decision of Administrative Law Judge Richard L. Sippel 6-23-87 proposed denial.

Memphis (Ch. 13)—New South Media Co., c/o Frank J. Banks, v.p., Suite 2000, 5 N. Third St., Memphis, TN 38103. Phone: 901-526-1237. 316-kw visual, 63.20-kw aural. Antenna: 1013-ft. above av. terrain, 1076-ft. above ground, 1336-ft. above sea level. Latitude 35° 10' 28", Longitude 89° 50' 41". Transmitter: 6555 Raleigh-LaGrange Rd., Memphis. Ownership: Kenneth L. Dean, pres., 8.6%; Frank J. Banks, exec. v.p.-treas., 5.7%; Betty F. Burken, secy., 9.6%; Tennessee Valley Center for Minority Economic Development, 11.4%; Jeanne T. Vamell, 9.4%; O'Hara Daugherty, 6.4%; Arthur W. Chickering, 6.1%; Lovelace P. Gipson, 5.7%; John L. Kennedy, 5.7%; Mallory Inc., 5.1%; 12 others, none with more than 5%. Represented (legal): Renouf & Polivy. Represented (engineering): Carl T. Jones Corp. BPCT-830512KE. Partial Initial Decision of Administrative Law Judge Richard L. Sippel 6-23-87 proposed denial.

Memphis (Ch. 13)—River City Bcstg. Ltd., a Ltd. Partnership, 99 N. 3rd St., Memphis, TN 38103. Phone: 901-523-0301. 316-kw visual, 31.60-kw aural. Antenna: 1971-ft. above av. terrain, 2000-ft. above ground, 2191-ft. above sea level. Latitude 34° 47' 03", Longitude 90° 17' 12". Transmitter: 2.75-mi. SE of center of Robinsonville, MS. Ownership: Don M. Roman, Myron Lowery & Herbert Hilliard, gen. partners, 23.4% each; Maurice R. Stone, gen. partner, 14%; Lowery & Hilliard, as ltd. partners, 1.6% each; Stone, as ltd. partner, 1%. Represented (legal): Paul, Hastings & Janofsky. Represented (engineering): D. L. Markley & Associates Inc. BPCT-830512KP. Partial Initial Decision of Administrative Law Judge Richard L. Sippel 6-23-87 proposed denial.

Memphis (Ch. 13)—River City Communications Corp., c/o James A. Gammon, 1925 K St. NW, Suite 300, Washington, DC 20006. Phone: 202-862-2000. 316-kw visual, 60-kw aural. Antenna: 1829-ft. above av. terrain, 1858-ft. above ground, 2049-ft. above sea level. Latitude 35° 10' 28", Longitude 89° 50' 41". Transmitter: 6555 Raleigh-LaGrange Rd., Memphis. Ownership: David J. Jones, pres., 55%; Ronald Walter, v.p.-secy., 22.5%; Mahlon A. Martin, v.p.-treas., 22.5%. Represented (legal): Gammon & Grange. BPCT-830512KP.

Memphis (Ch. 13)—Shelby Bcstg. Ltd. Partnership, 5263 Chatfield Dr., Memphis, TN 38116. Phone: 901-332-8395. 316-kw visual, 63-kw aural. Antenna: 1013-ft. above av. terrain, 1076-ft. above ground, 1336-ft. above sea level. Latitude 35° 10' 28", Longitude 89° 50' 41". Transmitter: Raleigh-LaGrange Rd., Memphis. Ownership: Shelby Bcstg. Corp., gen. partner, 20%; Keith W. Taylor, ltd. partner, 40%; Michael A. Batte, ltd. partner, 40%. Shelby Bcstg. Corp. ownership: Lee A. Jackson, chmn.-pres.-treas., 55%; Larry Garrett, v.p., 22.5%; Maida Smith Pearson, v.p., 22.5%. BPCT-830512KL. Partial Initial Decision of Administrative Law Judge Richard L. Sippel 6-23-87 proposed denial.

Memphis (Ch. 13)—South Jersey Radio Inc., 15 Shore Rd., Linwood, NJ 08221. Phone: 609-641-1400. 316-kw visual, 63-kw aural. Antenna: 1013-ft. above av. terrain, 1076-ft. above ground, 1336-ft. above sea level. Latitude 35° 10' 28", Longitude 89° 50' 41". Transmitter: Raleigh-LaGrange Rd., Memphis. Ownership: Howard Green, 50%; Donald M. Simmons Sr., 50%. See Howard Green Group in Group Ownership of TV Stations. Represented (legal): Cordon & Kelly. Represented (engineering): Lohnes & Culver. BPCT-830511KE. Partial Initial Decision of Administrative Law Judge Richard L. Sippel 6-23-87 proposed denial.

Texas

Arlington (Ch. 68)—Arlington 68 TV Inc., 204 W. Central Ave., Fort Worth, TX 76106. Phone: 817-625-5581. 5000-kw max. visual, 500-kw max. aural. Antenna: 1436-ft. above av. terrain, 1241-ft. above ground, 2061-ft. above sea level. Latitude 32° 35' 22", Longitude 96° 58' 10". Transmitter: Belt Line Rd., Cedar Hill. Ownership: Jo Ann S. Reyes, pres., 20.08%; C. Tim Villasana, 39.96%; Harry Reeve, 36.96%. Represented (engineering): E. Harold Munn Jr. & Associates Inc. BPCT-850418KZ. Initial Decision of Administrative Law Judge Joseph P. Gonzalez 5-2-89 proposed denial.

Arlington (Ch. 68)—Briscoe Bcstg. Ltd., Box 2607, 2016 Evans Ave., Fort Worth, TX 76113. Phone: 817-926-2591. 3000-kw max. visual, 300-kw max. aural. Antenna: 1440-ft. above av. terrain, 1245-ft. above ground, 2065-ft. above sea level. Latitude 32° 35' 22", Longitude 96° 58' 10". Transmitter: Approx. 1.5-mi. W of Hwy. 67 on Belt Line Rd., Cedar Hill. Ownership: Briscoe Bcstg. Inc., gen. partner, 51%; Leonard E. Briscoe, ltd. partner, 24.5%; Edward Briscoe, ltd. partner, 24.5%. Briscoe Bcstg. Inc. ownership: Rosanna Briscoe, principal. Leonard E. Briscoe has interest in permittees & applications for LPTVs. Represented (legal): Clarence V. McKee. Represented (engineering): Mullaney Engineering Inc. BPCT-850422KH. Initial Decision of Administrative Law Judge Joseph P. Gonzalez 5-2-89 proposed denial.

Arlington (Ch. 68)—Channel 68 North Texas Television, Ltd. Partnership, 13124 Rosser Rd., Dallas, TX 75244. Phone: 214-243-0438. 5000-kw max. visual, 500-kw max. aural. Antenna: 1999-ft. above av. terrain, 1961-ft. above ground, 2921-ft. above sea level. Latitude 32° 34' 05", Longitude 97° 36' 40". Transmitter: 2-mi. N of Cresson on Hwy. 377. Ownership: North Texas Television Inc., gen. partner, 20%; John Webre, ltd. partner, 62.5%; Mark Stabler, ltd. partner, 9.5%; remainder undisclosed. NTTI ownership: Gloria Castro, pres. Stabler has interest in application for Ch. 51 Tolleson, AZ. Represented (engineering): Hatfield & Dawson. BPCT-850422KI. Initial Decision of Administrative Law Judge Joseph P. Gonzalez 5-2-89 proposed grant.

Arlington (Ch. 68)—Charisma Bcstg. Corp., 3200 W. Davis St., Dallas, TX 75211. Phone: 214-339-8575. 5000-kw max. visual, 500-kw max. aural. Antenna: 1438-ft. above av. terrain, 1243-ft. above ground, 2063-ft. above sea level. Latitude 32° 35' 22", Longitude 96° 58' 10". Transmitter: Approx. 1.25-mi. W of Hwy. 67 on Belt Line Rd., Cedar Hill. Ownership: Charisma Bcstg. Corp., non-profit corp. Principals: Walter V. Grant Jr., pres.-treas.; Fern Powell Grant, v.p.-secy.; Clinnetta Moore. Represented (engineering): R. L. Hoover. BPCT-850207KG. Initial Decision of Administrative Law Judge Joseph P. Gonzalez 5-2-89 proposed denial.

Arlington (Ch. 68)—Johnson Television Ltd., c/o Charles B. Johnson, 7203 Robin Rd., Dallas, TX 75209. Phone: 214-358-5603. 5000-kw max. visual, 500-kw max. aural. Antenna: 1445-ft. above av. terrain, 1250-ft. above ground, 2070-ft. above sea level. Latitude 32° 35' 22", Longitude 96° 58' 10". Transmitter: 1.25-mi. W of Hwy. 67 on Belt Line Rd., Cedar Hill. Ownership: Charles B. Johnson, gen. partner, 33.33%; Daniel B. Hayslett, ltd. partner, 33.33%; George R. Harder, ltd. partner, 33.33%. Hayslett has interest in application for new FM in Dallas, TX. Represented (legal): Southmayd, Powell & Taylor. Represented (engineering): Lechman & Johnson Inc. BPCT-850422KG. Initial Decision of Administrative Law Judge Joseph P. Gonzalez 5-2-89 proposed denial.

Arlington (Ch. 68)—The LouRay Corp., Box 4350, Fort Worth, TX 76106-0350. 5000-kw max. visual, 500-kw max. aural. Antenna: 1381-ft. above av. terrain, 1186-ft. above ground, 2006-ft. above sea level. Latitude 32° 35' 22", Longitude 96° 58' 10". Transmitter: Belt Line Rd., 0.83-mi. W of Cedar Hill. Ownership: Louis Zapata, pres., 20%; Dionne Ann Bagsby, v.p., 20%; Quincy R. Binion, secy.-treas., 20%; Warren W. Binion, 20%; Warren S. Binion, 14%; Gary S. Smithwick, 6%. Represented (legal): Smithwick & Belendiuk. Represented (engineering): Bromo Communications. BPCT-850422KM. Initial Decision of Administrative Law Judge Joseph P. Gonzalez 5-2-89 proposed denial.

Arlington (Ch. 68)—Metroplex Communications Inc., 1601 N. 29th, McAllen, TX 78501. Phone: 512-686-5454. 5000-kw max. visual, 500-kw max. aural. Antenna: 1614-ft. above av. terrain, 1425-ft. above ground, 2239-ft. above sea level. Latitude 32° 35' 07", Longitude 96° 58' 06". Transmitter: 0.3-mi. S of Belt Line Rd., Cedar Hill. Ownership: Rosario Leal, pres.-treas., 51%; Elizabeth Flores, v.p.-secy., 49%. Represented (legal): Arter & Hadden. Represented (engineering): Compucon Inc. BPCT-850422KP. Initial Decision of Administrative Law Judge Joseph P. Gonzalez 5-2-89 proposed denial.

Arlington (Ch. 68)—Native American Bcstg. Co., 106 Skyline Dr., Plano, TX 75074. Phone: 214-424-6340. 5000-kw max. visual, 500-kw max. aural. Antenna: 1703-ft. above av. terrain, 1491-ft. above ground, 2324-ft. above sea level. Latitude 32° 35' 20", Longitude 96° 58' 11". Transmitter: 1.5-mi. W of Belt Line Rd. & Hwy. 67, Cedar Hill. Ownership: Sandra Carol Blevins, gen. partner, 20%; Crystal M. Hilliard, ltd. partner, 80%. Represented (legal): Haley, Bader & Potts. Represented (engineering): C. P. Crossno & Associates. BPCT-850422KU. Initial Decision of Administrative Law Judge Joseph P. Gonzalez 5-2-89 proposed denial.

Arlington (Ch. 68)—Southwest Communications Ltd., 1473 Bar Harbor Dr., Dallas, TX 75234. Phone: 214-375-9800. 5000-kw max. visual, 500-kw max. aural. Antenna: 1375-ft. above av. terrain, 1180-ft. above ground, 2000-ft. above sea level. Latitude 32° 35' 22", Longitude 96° 58' 10". Transmitter: Belt Line Rd., 0.8-mi. W of Cedar Hill Rd., Cedar Hill. Ownership: Paula A. Wiley, gen. partner, 10%; David H. Wagner, ltd. partner, 90%. Wagner has interest in permittee of Ch. 36 Charleston, SC & in application for Ch. 54, Avalon, CA. Represented (legal): Reddy, Begley & Martin. Represented (engineering): Cohen, Dippell & Everist, P.C. BPCT-850419KO. Initial Decision of Administrative Law Judge Joseph P. Gonzalez 5-2-89 proposed denial.

Arlington (Ch. 68)—Sammy A. Thornton, 1007 Wind Ridge Circle, Duncanville, TX 75137. Phone: 214-296-5976. 5000-kw max. visual, 500-kw max. aural. Antenna: 696-ft. above av. terrain, 535-ft. above ground, 1345-ft. above sea level. Latitude 32° 32' 44", Longitude 96° 57' 57". Transmitter: Near Cedar Hill. Ownership: Sammy A. Thornton, 100%. Represented (engineering): Peter V. Gureckis & Associates. BPCT-850422KR. Initial Decision of Administrative Law Judge Joseph P. Gonzalez 5-2-89 proposed denial.

Arlington (Ch. 68)—United Broadcast Group Ltd., Suite 1313, 400 S. Zang Blvd., Dallas, TX 75208. Phone: 214-941-6101. 5000-kw max. visual, 500-kw max. aural. Antenna: 1180-ft. above av. terrain, 960-ft. above ground, 1800-ft. above sea level. Latitude 32° 35' 24", Longitude 96° 58' 21". Transmitter: Belt Line Rd., 1.5-mi. W of Hwy. 67, Cedar Hill. Ownership: Dr. Ok Kyun Kim, gen. partner, 25%; Joey Kang, ltd. partner, 25%; David K. Line, ltd. partner, 31%; Been Fu Lee, ltd. partner, 19%. Represented (engineering): du Treil, Lundin & Rackley. BPCT-850419KE. Initial Decision of Administrative Law Judge Joseph P. Gonzalez 5-2-89 proposed denial.

Bay City (Ch. 43 ETV)—Faith That Pleases God Church Inc., 3737 Red Bluff Rd., Pasadena, TX 77503. 5000-kw max. visual. Antenna: 971-ft. above av. terrain, 971-ft. above ground, 1024-ft. above sea level. Latitude 28° 55' 36", Longitude 96° 30' 48". Transmitter: S of County Rd. 418, 1.7-mi. S of State Rd. 111, 9-mi. E of Edna. Ownership: Faith That Pleases God Church Inc. Principals: Carlos Ortiz, pres.; John Jacobsen, v.p.; Aracelis Ortiz, secy.; Minerva Jacobsen, treas. C. Ortiz has interest in licensees of WUJA(TV) Caguas, PR & KMNZ(TV) Oklahoma City, OK. FTPGCI is permittee of KLJT(Ch. 22 ETV), Galveston, TX. BPET-890630KF.

Blanco (Ch. 52)—Blanco Communications Ltd., Box 413, Blanco, TX 78606. Phone: 512-833-4158. 3350-kw max. visual, 335-kw max. aural. Antenna: 883-ft. above av. terrain, 775-ft. above ground, 2082-ft. above sea level. Latitude 30° 00' 27", Longitude 98° 18' 12". Transmitter: 1.35-mi. SE of intersection of Rte. 32 & Comal-Blanco County border, 6-mi. E of Twin Sisters. Ownership: Marcia Gracia Romero, gen. partner, 15%; Benjamin Franklin Pitman, ltd. partner, 43%; Sidney Paul Dubose, ltd. partner, 42%. Represented (legal): Gammon & Grange. Represented (engineering): Sellmeyer & Kramer. BPCT-850320LC. Initial Decision of Administrative Law Judge Walter C. Miller 10-6-86 proposed denial. Review Board 8-28-87 proposed denial.

Blanco (Ch. 52)—Dorothy O. Schulze & Deborah Brigham, a General Partnership, 8504 Spiral Creek Rd., San Antonio, TX 78238. Phone: 512-681-0075. 5000-kw max. visual, 500-kw max. aural. Antenna: 1635-ft. above av. terrain, 1274-ft. above ground, 2926-ft. above sea level. Latitude 30° 08' 32", Longitude 98° 17' 01". Transmitter: Approx. 10-mi. W of Blanco on Hwy. 165, 1-mi. W of Payton. Ownership: Deborah Brigham, gen. partner, 80%; Dorothy O. Schulze, gen. partner, 20%. Represented (legal): Watson & Emert. Represented (engineering): Magnuson & Assoc. Inc. BPCT-850320KG. Initial Decision of Administrative Law Judge Walter C. Miller 10-6-86 proposed denial. Review Board 8-28-87 proposed denial.

Conroe (Ch. 55)—G-A Communications Inc., 11627 Landsdowne, Houston, TX 77035. Phone: 713-729-3301. 5000-kw max. visual, 500-kw max. aural. Antenna: 1692-ft. above av. terrain, 1674-ft. above ground, 1974-ft. above sea level. Latitude 30° 16' 22", Longitude 95° 50' 26". Transmitter: Intersection of State Rte. 1774 & Finky Rd., 5-mi. S of Plantersville. Ownership: JoAnn J. Garcia, pres.-secy.-treas., 20%; Elizabeth Anderson, 80%, non-voting stock. Represented (legal): Donald E. Martin, P. C. BPCT-841129LE.

TV Applications—Texas

Conroe (Ch. 55)—Imagists, 200 Ave. J, Conroe, TX 77301. 5000-kw max. visual, 500-kw max. aural. Antenna: 990-ft. above av. terrain, 1041-ft. above ground, 1225-ft. above sea level. Latitude 30° 15' 48" Longitude 95° 41' 39". Transmitter: 4.25-nautical mi. NE of Hwy. 149/1774, 3.6-nautical mi. S of V306 airway, Magnolia. Ownership: Montgomery County Media Network Inc., gen. partner, 100%; Humanity Interested Services Inc., ltd. partner. HIS ownership: Non-profit corp. Principals: Charles D. Johnson, exec. dir.; C. Down Johnson, asst. exec. dir.; David L. Johnson, exec. secy.-treas. Montgomery County Media Network Inc. ownership: Frank Garza, pres., 33.33%; Allen William Rossing, v.p., 33.33%; Rhonda Salvidar, secy., 33.33%. Represented (legal): James L. Oyster. Represented (engineering): Pete E. M. Warren III. BPCT-841129KF.

Conroe (Ch. 55)—Carmen Matias, Apt. 10M, 400 W. 43rd St., New York, NY 10036. Phone: 212-239-1908. 5000-kw max. visual, 500-kw max. aural. Antenna: 1698-ft. above av. terrain, 1601-ft. above ground, 2026-ft. above sea level. Latitude 30° 29' 17", Longitude 95° 55' 34". Transmitter: 3.5-mi. E of Anderson. Ownership: Carmen Matias, 51%; Andrew N. Wimbish, 49%. Represented (legal): Bechtel, Borsari, Cole & Paxson. Represented (engineering): Lechman & Johnson Inc. BPCT-841129KK.

Conroe (Ch. 55)—Wood Bcstg. Co., 100 Elm St., Prairie View, TX 77446. Phone: 409-857-3404. 3160-kw max. visual, 316-kw max. aural. Antenna: 1132-ft. above av. terrain, 1119-ft. above ground, 1423-ft. above sea level. Latitude 30° 13' 50", Longitude 95° 54' 50". Transmitter: 1.75-mi. ENE of intersection of Reids Prairie Rd. & Hwy. 362, near Whitehall. Ownership: Curtis A. Wood, gen. partner, 33.33%; Lou Lee Wood, gen. partner, 33.33%; Gina L. Wood, gen. partner, 33.33%. Represented (legal): Buenzie & Hill. Represented (engineering): du Treil, Lundin & Rackley. BPCT-841129KW.

Fredericksburg (Ch. 2)—Fredericksburg Channel 2, Suite 503, 121 Interpark, San Antonio, TX 78216. Phone: 512-494-6565. 100-kw visual, 10-kw aural. Antenna: 1342-ft. above av. terrain, 1207-ft. above ground, 2988-ft. above sea level. Latitude 30° 09' 15", Longitude 98° 36' 54". Transmitter: Approx. 2.9-mi. SW of intersection of Rte. 1623 & Schumann Rd., Gillespie County. Ownership: Bob A. Roth, gen. partner, 20%; Billy J. McComb, ltd. partner, 80%. Roth is pres. & 20% owner of K02MX, San Antonio. McComb has interest in AMs & FMs. Represented (legal): Cohn & Marks. BPCT-870212KP. Initial Decision of Administrative Law Judge Edward Luton 6-29-89 proposed denial.

Fredericksburg (Ch. 2)—Frontier Southwest Bcstg. Inc., 201 Main St., Fort Worth, TX 76102. Phone: 817-336-0777. 100-kw visual. Antenna: 988-ft. above av. terrain, 927-ft. above ground, 2942-ft. above sea level. Latitude 30° 18' 29", Longitude 99° 08' 33". Transmitter: Harper Rd. & Maner Rd. Ownership: L. Clifford Davis, chmn., 5%; Sherwin M. Goldman, pres., 15%; John S. Teutsch, v.p., 15%; Mitchell Johnson, secy.-treas., 5%; Oliver S. Heard, 10%; Edward Johnson Jr., 10%; James Kellum, 10%; Maurice Barksdale, 5%; Leonard Briscoe, 5%; Edward Guinn, 5%; Hermelinda Reyes de Hopkins, 5%; Albert Komatsu, 5%; Michelle Ann Sanchez, 5%. Frontier has LPTV CPs. Represented (legal): Wood, Lucksinger & Epstein. Represented (engineering): Peter V. Gureckis & Associates. BPCT-870212KN. Initial Decision of Administrative Law Judge Edward Luton 6-29-89 proposed denial.

Fredericksburg (Ch. 2)—Global Information Technologies Inc., Suite 2530, 111 Congress Ave., Austin, TX 78701. Phone: 512-482-8111. 100-kw visual, 10-kw aural. Antenna: 575-ft. above av. terrain, 452-ft. above ground, 2435-ft. above sea level. Latitude 30° 17' 57", Longitude 98° 56' 16". Transmitter: 1.3-mi. N of Hwy. 290 W & 0.93-mi. E of Loudon Rd. Ownership: Saleem Tawil, pres.-treas., 50%; Carmen T. Armistead, v.p.-secy., 50%. Represented (legal): Cole, Raywid & Braverman. BPCT-861219KG. Initial Decision of Administrative Law Judge Edward Luton 6-29-89 proposed denial.

Fredericksburg (Ch. 2)—Stonewall Bcstg. Inc., Suite 212, 5108 Broadway, San Antonio, TX 78209. Phones: 512-828-6691; 512-476-5200. 100-kw visual, 10-kw aural. Antenna: 632-ft. above av. terrain, 453-ft. above ground, 2293-ft. above sea level. Latitude 30° 09' 44" Longitude 98° 40' 52". Transmitter: 5.2-mi. SSW of Stonewall. Ownership: Robert N. Simmons, pres.-secy., Marquis E. Whittington, v.p. & Marian R. Nixon, secy.-treas., 33.3% each voting stock, 10% each equity; Rebeca F. Lambert, non-voting stockholder. Represented (legal): Jones, Waldo, Holbrook & McDonough. Represented (engineering): Willoughby & Voss. BPCT-870212KU. Initial Decision of Administrative Law Judge Edward Luton 6-29-89 proposed grant.

Fredericksburg (Ch. 2)—TexStar Communications Ltd., 8033 Forest Ash, San Antonio, TX 78233. Phone: 512-599-4567. 100-kw visual, 20-kw aural. Antenna: 1683-ft. above av. terrain, 1683-ft. above ground, 3500-ft. above sea level. Latitude 30° 20' 14", Longitude 98° 50' 08". Transmitter: Lower Crabapple Rd., Fredericksburg. Ownership: Texstar Communications, gen. partner, 100% voting, 75% equity; L. H. Adams Investment Inc., ltd. partner, 25% equity. TC ownership: Lesvia Guerra-Cox, 50%; Hector Pedregon, 50%. Represented (legal): Baker & Hostetler. Represented (engineering): Moffet, Larson & Johnson Inc. BPCT-870212KM. Initial Decision of Administrative Law Judge Edward Luton 6-29-89 proposed denial.

Fredericksburg (Ch. 2)—Hal S. Widsten, 3006 Charter Crest, San Antonio, TX 78230. Phone: 512-692-1056. 100-kw max. visual, 10-kw max. aural. Antenna: 1358-ft. above av. terrain, 1191-ft. above ground, 2991-ft. above sea level. Latitude 30° 08' 12.50", Longitude 98° 35' 15". Transmitter: 3.3-mi. S of Hye Junction. Ownership: Hal S. Widsten, 100%. Widsten has interest in new FM in Oro Valley, AZ. Represented (legal): Southward, Powell & Taylor. Represented (engineering): Lechman & Johnson Inc. BPCT-870212KT. Initial Decision of Administrative Law Judge Edward Luton 6-29-89 proposed denial.

Killeen (Ch. 62)—Aida Barrera, 10900 Spicewood Pkwy., Austin, TX 78750. Phone: 512-258-4354. 5000-kw max. visual, 500-kw max. aural. Antenna: 1850-ft. above av. terrain, 1831-ft. above ground, 2963-ft. above sea level. Latitude 30° 43' 34", Longitude 97° 59' 23". Transmitter: 3.98-mi. ESE of Bertram. Ownership: Aida Barrera, 100%. Represented (legal): Bechtel, Borsari, Cole & Paxson. Represented (engineering): Smith & Powstenko. BPCT-860422KN. Initial Decision of Administrative Law Judge Joseph Chachkin 6-30-88 proposed denial. Review Board 1-26-89 proposed denial.

Killeen (Ch. 62)—62 Bcstg. Inc., c/o Eula Lea Beck, 700 Live Oak Rd., Killeen, TX 76541. Phone: 817-699-7000. 5000-kw max. visual, 500-kw max. aural. Antenna: 1818-ft. above av. terrain, 1724-ft. above ground, 3024-ft. above sea level. Latitude 30° 56' 43", Longitude 98° 07' 53". Transmitter: 4.4-mi. NE of Lake Victor, Burnet County, TX. Ownership: Eula Lea Beck, 51%; Ray W. Reynolds, 25%; Luther C. Powell, 24%. Represented (legal): May & Dunne, Chartered. Represented (engineering): Lawrence Behr Associates Inc. BPCT-860303KH. Initial Decision of Administrative Law Judge Joseph Chachkin 6-30-88 proposed grant. Review Board Decision 1-26-89 proposed grant.

Rio Grande City (Ch. 40)—Kathy L. Young, Box 724, Rte. 3, Tyler, TX 75705-9801. 1-kw max. visual, 0.1-kw max. aural. Antenna: 568-ft. above av. terrain, 475-ft. above ground, 775-ft. above sea level. Latitude 26° 25' 47", Longitude 98° 49' 25". Transmitter: 2.5-mi. N of Rio Grande City. Ownership: Kathy L. Young, 100%. BPCT-860820KG.

Vermont

Burlington (Ch. 44)—Burlington 44 Co., 70 Dodds Court, Burlington, VT 05401. Phone: 802-658-2835. 5000-kw max. visual. Antenna: 1995-ft. above av. terrain, 919-ft. above ground, 3219-ft. above sea level. Latitude 44° 15' 12", Longitude 72° 59' 45". Transmitter: Browns Mountain, 3.2-mi. SW of Huntington Center, Addison County. Ownership: Frances Bastian Seguin, chmn.-pres., 100%. Represented (legal): Schnader, Harrison, Segal & Lewis. Represented (engineering): Andrus & Associates Inc. BPCT-880301KL.

Burlington (Ch. 44)—Burlington Channel 44 Ltd., 850 St. Nicholas Ave., New York, NY 10031. Phone: 212-690-7303. 5000-kw max. visual. Antenna: 1248-ft. above av. terrain, 171-ft. above ground, 2471-ft. above sea level. Latitude 44° 15' 12", Longitude 72° 59' 46". Transmitter: Browns Mountain, 9.3-mi. NNE of Bristol, Addison County. Ownership: Randy Daniels, sole gen. partner, 100%. Represented (engineering): Smith & Powstenko. BPCT-880301KI.

Burlington (Ch. 44)—Lake Champlain Communications Inc., 171 Battery St., Burlington, VT 05401. Phone: 801-878-3663. 3360-kw max. visual. Antenna: 1247-ft. above av. terrain, 171-ft. above ground, 2471-ft. above sea level. Latitude 44° 15' 12", Longitude 72° 59' 45". Transmitter: 3.7-mi. ENE of Starksboro, Addison County. Ownership: Christina Smullen, pres.-treas., 50%; Ruth Ellen DesLauriers, v.p., 35%; Edward Paul DesLauriers, 15%. Represented (engineering): Moffet, Larson & Johnson Inc. BPCT-880301KH.

Burlington (Ch. 44)—Maple Leaf Bcstg. Partnership, 33-22 71st St., Jackson Heights, NY 11372. Phone: 212-260-4082. 5000-kw max. visual. Antenna: 476-ft. above av. terrain, 725-ft. above ground, 1161-ft. above sea level. Latitude 44° 15' 59.50", Longitude 73° 06' 42.60". Transmitter: Town Rd. No. 37, Monkton. Ownership: Thomas Ho, gen. partner, 32%; William L. Busch, ltd. partner, 17%; Shu Ming Chu, ltd. partner, 17%; Alex & Thomas Ho, ltd. partners, 17% jointly; Peter Lau, ltd. partner, 17%. Represented (legal): Smithwick & Belendick. Represented (engineering): Charles S. Fitch, P.E. BPCT-880301KG.

Burlington (Ch. 44)—David McMeekin, Box 464, Hall Rd., Barrington, NH 03825. Phone: 603-664-5266. 3060-kw max. visual, 612-kw max. aural. Antenna: 1373-ft. above av. terrain, 300-ft. above ground, 2600-ft. above sea level. Latitude 44° 15' 12", Longitude 72° 59' 45". Transmitter: 19-mi. SSE of Burlington at summit of Browns Mountain. Ownership: David McMeekin, 100%. Represented (engineering): Mullaney Engineering Inc. BPCT-880301KM.

Burlington (Ch. 44)—Nichols Bcstg. Corp., 352 South Cove Rd., Burlington, VT 05401. Phone: 802-863-2899. 5000-kw max. visual. Antenna: 1739-ft. above av. terrain, 679-ft. above ground, 2979-ft. above sea level. Latitude 44° 15' 12", Longitude 72° 59' 45". Transmitter: Browns Mountain, 3.2-mi. SW of Huntington Center. Ownership: John C. Nichols, pres.-treas., 100%. Represented (legal): Fisher, Wayland, Cooper & Leader. Represented (engineering): duTrail, Lundin & Rackley. BPCT-880301KF.

Burlington (Ch. 44)—Northeast Kingdom TV Inc., 1110 Pleasant View Lane, Colorado Springs, CO 80921. Phone: 719-481-4035. 5000-kw max. visual. Antenna: 1737-ft. above av. terrain, 664-ft. above ground, 2964-ft. above sea level. Latitude 44° 15' 12", Longitude 72° 59' 45". Transmitter: Peak of Browns Mountain. Ownership: Kim Carlson, pres.-secy.-treas., 100% voting stock, 50% equity; Larry Douglas, 100% non-voting stock, 50% equity. Carlson & Douglas each have 50% interest in Edison Media Inc., gen. partner in the licensee of KXRM-TV Colorado Springs, CO. Represented (legal): Rothman Gordon. Represented (engineering): Warren Electronic Systems Inc. BPCT-880301KJ.

Burlington (Ch. 44)—WCVQ Inc., Box 2110, Starksboro, VT 05487. Phone: 802-434-2735. 5000-kw max. visual. Antenna: 1801-ft. above av. terrain, 728-ft. above ground, 3028-ft. above sea level. Latitude 44° 15' 12", Longitude 72° 59' 45". Transmitter: 3.2-mi. SW of Huntington Center, Addison County. Ownership: Christopher McClure, dir.-pres., 100%. Represented (legal): Arter & Hadden. Represented (engineering): Glenn L. Bell. BPCT-871224KG.

Program an ad message here next year

Our most recent study of some 4,000 subscribers to the **Television & Cable Factbook** has shown that the programming section of both volumes of our industry resource is the second most used of all. It ranks just behind the sections on station or cable ownership in number of times to which it is referred.

Almost 80% of those responding to the survey were in the top six categories of job responsibilities: Chairman, President, Vice President, General Manager, Manager or Director. Television stations, cable systems and MSOs and equipment manufacturers and distributors comprise the largest segment of buyers of the **Factbook**...in fact, they account for about half the sales each year.

Programmers, advertising and consulting organizations also buy and use the **Factbook** regularly. And they buy it four out of five years. Most have been buying it an average of nearly 10 years.

Point is, if you want your advertising message to reach the key people who refer to this section daily or weekly *every month of the year*, you need to put the **Television & Cable Factbook** at the top of your media list. You'll reach some 23,705 different decision-makers and influencers who will refer to information in the *Program Sources* and *Pay TV* sections as many as 241,000 times every month. Your message will receive nearly 3 million impressions in the course of a year!

It makes sense to plan right now for a position in next year's book. A single page ad, spread, even inserts and specialty packaging can be a part of your media plan to reach the people in our business who say "Yes" and buy!

For a comprehensive media kit, to make reservations or for any information you'd like to have about the survey, contact Gene Edwards, Advertising Sales Director, 202-872-9200.



Television & Cable Factbook

2115 Ward Court, NW • Washington, DC 20037 • 202-872-9200

Virginia

Charlottesville (Ch. 64)—Achemar Bcstg. Co., 1532 16th St. NW, Washington, DC 20036. Phone: 202-265-1807. 3182-kw max. visual, 318-kw max. aural. Antenna: 1389-ft. above av. terrain, 450-ft. above ground, 2025-ft. above sea level. Latitude 37° 58' 48", Longitude 78° 34' 40". Transmitter: On Dudley Mountain, 5-mi. SW of Charlottesville. Ownership: Margot Polivy, pres.-secy., 90% equity; Marilyn Marcossou, 10% equity. Represented (legal): Renouf & Polivy. Represented (engineering): Mullaney Engineering Inc. BPCT-860410KP. Initial Decision of Administrative Law Judge Joseph Chachkin 8-18-88 proposed denial.

Charlottesville (Ch. 64)—Evangel Communications Inc., 612 Bullitt Ave. SE, Roanoke, VA 24013-1798. Phone: 703-982-3694. 2500-kw max. visual, 250-kw max. aural. Antenna: 422-ft. above av. terrain, 300-ft. above ground, 1600-ft. above sea level. Latitude 38° 04' 49", Longitude 78° 43' 32". Transmitter: 1.5-mi. NW of Crozet, on Little Yellow Mountain. Ownership: Charles K. Wright, chmn.-pres., 33.33%; Elizabeth Dowdy, secy.; Betty S. Wright, treas.; Charles A. Wright, dir., 33.33%; Robert W. Hutchinson, dir., 33.33%. C. K. Wright, B. Wright & Dowdy are officers of licensee of WEFC(TV) Roanoke, VA. Charles A. Wright holds CP for Ch. 44, Danville, VA. Represented (legal): Baraff, Koerner, Glender & Hochberg, P.C. Represented (engineering): Howard Edward Hale. BPCT-860410KN. Initial Decision of Administrative Law Judge Joseph Chachkin 8-18-88 proposed denial.

Charlottesville (Ch. 64)—Lindsay Television Inc., 17 Farmington Dr., Charlottesville, VA 22901. Phones: 804-293-7915; 804-293-4709. 5000-kw max. visual, 500-kw max. aural. Antenna: 257-ft. above av. terrain, 274-ft. above ground, 1224-ft. above sea level. Latitude 38° 16' 30", Longitude 78° 28' 37". Transmitter: NW peak of Crow Mtn., 0.58-mi. WNW of intersection of Hwys. 604 & 674, Stanardsville. Ownership: George W. Lindsay, pres.-secy.-treas., 100%. Lindsay owns *The King Times News & The Yadkin Enterprise*, weekly newspapers in NC. Represented (legal): Bechtel, Borsari, Cole & Paxson. Represented (engineering): Smith & Powstenko. BPCT-860410KQ. Initial Decision of Administrative Law Judge Joseph Chachkin 8-18-88 proposed grant.

†**Front Royal (Ch. 42 ETV)**—The Shenandoah Valley Educational TV Corp., 298 Port Republic Rd., Harrisonburg, VA 22801-3052. Phone: 703-434-5391. 142-kw max. visual. Antenna: 1306-ft. above av. terrain, 88-ft. above ground, 2194-ft. above sea level. Latitude 38° 57' 36" Longitude 78° 19' 52". Transmitter: On Signal Knob, approx. 2.5-mi. SE of Strasburg. Ownership: Shenandoah Valley Educational TV Corp, non-profit corp. Principals: Dr. Ronald E. Carrier, chmn.; Dr. D. L. Boyd, vice chmn.; Arthur E. Albrecht, pres.; Francis Bell, secy.; William Pond, treas. SVETV Corp is a licensee of WVPT(TV). Staunton, VA. Represented (legal): Covington & Burling. Represented (engineering): du Treil, Lundin & Rackley. BPET-880120KM.

Washington

†**Tacoma (Ch. 56 ETV)**—Korean-American Missions Inc. 5000-kw max. visual. Antenna: 1872-ft. above av. terrain, 540-ft. above ground, 2225-ft. above sea level. Latitude 47° 32' 53", Longitude 122° 48' 22". Transmitter: Gold Mountain, 6.5-mi. W of Bremerton. Ownership: Korean-American Missions Inc., non-profit corp. Ownership: Kyung Whan Son, pres., 80%; Eugene V. Hwang, v.p., 5%; Long Duck Hwang, secy.-treas., 5%; Julie S. Son, 5%; Gina J. Son, 5%. Represented (legal): Vemer, Lipfert, Bemhard, McPherson & Hand. BPET-870116KJ.

Wyoming

Lander-Riverton (Ch. 10)—First National Bcstg. Corp., 5701 N. Pine Island Rd., Tamarack, FL 33321. Phone: 305-720-8398. 169-kw visual. Antenna: 1726-ft. above av. terrain, 62-ft. above ground, 7546-ft. above sea level. Latitude 43° 27' 26", Longitude 108° 12' 02". Transmitter: Boysen Peak, 31-mi. NNE of Riverton. Ownership: Allen Gelbard, pres., 26.98%; Edward H. Cohen, vice chmn.-secy., 26.98%; Frederic Bauer, v.p., 26.98%; Estate of William Capri, 9.52%; Jay Zuckerman, 4.76%. Represented (legal): Cordon & Kelly. Note: Mutually exclusive with license renewal application of KFNE, Lander-Riverton, WY. BPCT-880901KE.

Rawlins (Ch. 11)—First National Bcstg. Corp., 5701 Pine Island Rd., Tamarack, FL 33321. Phone: 305-720-8398. 1.67-kw visual. Antenna: 230-ft. above av. terrain, 49-ft. above ground, 7251-ft. above sea level. Latitude 41° 46' 15", Longitude 107° 14' 25". Transmitter: 1.2-mi. S of city center of Rawlins, Carbon County. Ownership: Allen Gelbard, pres., 26.98%; Edward H. Cohen, vice chmn.-secy., 26.98%; Frederic Bauer, v.p., 26.98%; Estate of William Capri, 9.52%; Jay Zuckerman, 4.76%. Represented (legal): Cordon & Kelly. Note: Mutually exclusive with license renewal application of KFNR, Rawlins, WY. BPCT-880901KF.


Puerto Rico

Aguada (Ch. 50)—Aguada Television Co., c/o Manuel Prats, San Cristobal B-7, Aguada, PR 00602. Phone: 809-721-3350. 3388-kw max. visual. Antenna: 784-ft. above av. terrain, 673-ft. above ground, 984-ft. above sea level. Latitude 18° 20' 30", Longitude 67° 11' 39". Transmitter: Rd. 411, 5.3-mi. E of Rincon, Aguado Municipio. Ownership: Manuel Prats, 100%. BPCT-880114KH.

Aguada (Ch. 50)—Channel 50 TV, Box 846, Aguada, PR 00602. Phone: 809-868-5096. 2000-kw max. visual. Antenna: 1122-ft. above av. terrain, 400-ft. above ground, 1260-ft. above sea level. Latitude 18° 19' 58", Longitude 67° 11' 16". Transmitter: N 74° T E, 0.3-ft. from Rte. 411 at Escuela Atalaya Arriba. Ownership: Auriol Matos, 100%. Represented (legal): Blair, Joyce & Silva. Represented (engineering): Serge Bergen. BPCT-871125KJ.

Aguada (Ch. 50)—Carlos R. Soto & Maria V. Villarubia, Calle Estacion No. 108, Aguada, PR 00602. Phone: 809-868-9115. 1000-kw max. visual. Antenna: 1070-ft. above av. terrain, 125-ft. above ground, 1257-ft. above sea level. Latitude 18° 18' 51", Longitude 67° 11' 24". Transmitter: On Pico Atalaya, approx. 4.7-mi. S of Aguada. Ownership: Carlos R. Soto, 51%; Maria V. Villarubia, 49%. Represented (engineering): Peter V. Gureckis & Associates Inc. BPCT-880113KF.

CHANGING ADDRESS?



PLEASE KEEP IN TOUCH!

We want you to get the best service possible and to do so we need your help!

Because of the format of TELEVISION & CABLE FACTBOOK, it's very important that we don't lose touch with you. To ensure that you receive information about new editions, we need to be advised of any address change.

For your convenience, we have included the postage-paid card below.

Please change my records to reflect my new address and to ensure that I will receive information about new editions of the TELEVISION & CABLE FACTBOOK.

OLD ADDRESS

NEW ADDRESS

Name

Name

Company

Company

Address

Address

City State Zip

City State Zip

() _____
Phone No.

() _____
Phone No. Effective Date

Just Some of the Products and Information Services Available from Warren Publishing

- **CABLE & STATION COVERAGE ATLAS** — Annual source book for television, cable and related industries, highlighted by updated Grade B contour, microwave, 35-mile and 55-mile zone maps plus information on MDS, LPTV and other vital subjects.
- **ELECTRONIC DELIVERY** — Instant access to all the data in the Television Digest newsletter information services via NewsNet or NEXIS, featuring a keyword search capability and headline scan function designed to give users the most up-to-date news available in the easiest, most timely fashion.
- **COMPUTERIZED MAILING LISTS** — Updated mailing lists of all U.S. operating cable systems and operating U.S. television stations are available for rental.
- **SATELLITE WEEK** — Weekly newsletter covering the latest developments in satellite broadcasting, telecommunications, earth observation and space industrialization.
- **COMMUNICATIONS DAILY** — Daily newsletter covering all aspects of electronic communications including telephone and data communications, cable TV, teleconferencing, electronic publishing and emerging technologies.
- **VIDEO WEEK** — Weekly newsletter reporting the latest news on program sales and distribution for videocassettes, discs, pay TV and allied media.
- **TELEVISION DIGEST with CONSUMER ELECTRONICS** — Weekly newsletter presenting the most up-to-the-minute news, trends and developments in the television, cable, broadcasting and consumer electronic fields.
- **PUBLIC BROADCASTING REPORT** — Bi-weekly newsletter that supplies impartial, analytical news and information on public broadcasting, including funding, technical and regulatory news.
- **ACTION UPDATES** — Weekly supplements covering changes in the Cable and Television fields including licensing, franchising and other regulatory matters.
- **COMMON CARRIER WEEK** — Weekly newsletter examining the telecommunications industry with focus on regulatory and legal actions, product announcements, new services such as PBX and cellular radio, competition and more.
- **SPACE COMMERCE BULLETIN** — Bi-weekly newsletter covering the frontiers of space business including commercialization, industrialization, defense, remote sensing, space stations and other pertinent trends and developments.



NO POSTAGE
NECESSARY
IF MAILED
IN THE
UNITED STATES

BUSINESS REPLY CARD

FIRST CLASS

PERMIT NO. 10388

WASHINGTON, D.C.

POSTAGE WILL BE PAID BY ADDRESSEE

Warren Publishing, Inc.

2115 Ward Court, N.W.

Washington, D.C. 20037

Major Multiple Owners

Group Ownership of Television Stations

ACKERLEY COMMUNICATIONS INC.

800 5th Ave.
Suite 3770
Seattle, WA 98104
Phone: 206-624-2888
Fax: 206-623-7853
Stations: WIXT(TV), Syracuse, NY; KKTU, Colorado Springs, CO; KGET(TV), Bakersfield, CA; KVOS-TV, Bellingham, WA; KCBA(TV), Salinas-Monterey, CA; KJR(AM) & KLTX(FM), Seattle, WA; KSGO & KGON(FM), Portland, OR; WBOS(FM), Boston, MA. Note: Purchase of WAXY(FM), Fort Lauderdale pending
Executives: Barry A. Ackerley, chmn.; Donald E. Carter, pres.; Denis M. Curley, secy.-treas.
Ownership: Barry A. Ackerley, 98.2%; First Chicago Investment Corp., 1.8%.
Represented (legal) by Rubin, Wirston & Diercks.

ACT III BROADCASTING INC.

One CNN Center
Suite 800
South Tower
Atlanta, GA 30303
Phone: 404-522-0025
Fax: 404-523-1837
Stations: WNRW(TV), Winston-Salem, NC; WRGT-TV, Dayton, OH; WTAT-TV, Charleston, SC; WZTV, Nashville, TN; WRLH-TV, Richmond, VA; WVAH-TV, Charleston-Huntington, WV; WUHF(TV), Rochester, NY. Purchase of WUTV(TV), Buffalo pending.
Executives: U. Bertram Ellis Jr., pres.; William P. Castleman, exec. v.p. & chief operating officer; Thomas McGrath, v.p.-treas.; Richard Ballinger, sr. v.p.; Ronald C. Inman, v.p., marketing; John F. De Lorenzo, v.p., finance.
Ownership: Act III Communications Holdings Inc. L.P., 44.69%; U. Bertram Ellis Jr., pres., 2.22%; Trust Company of the West, 18.83%; Kingsley & Co., 12.39% Trustees, GE retirement, 11.22%; Glenridge Assoc. Ltd. Partnership, 9.87%; others, none with more than 2.15%. Act III Communications Inc.
Ownership: Norman Lear, 80%.
Represented (legal) by Goldberg & Spector.
Represented (sales) by Blair Television, Katz Television, MMT Sales & Seltel Inc.

ADAMS COMMUNICATIONS

600 Cleveland St.
Suite 760
Clearwater, FL 34615-4101
Phone: 813-449-1500
Fax: 813-447-8988
Mailing office:
109 Bushaway Rd.
Suite 210
Wayzata, MN 55391-1904
Phone: 612-473-5434
Fax: 612-473-4937
Stations: WILX-TV, Lansing-Onondaga, MI; KAUZ-TV, Wichita Falls, TX; WWLP(TV), Springfield, MA; WHOK(TV), Peona, IL; KOSA-TV, Odessa, TX; WBRE-TV, Wilkes-Barre, PA; WTRF-TV, Wheeling, WV; WWAY(TV), Wilmington, NC; WMTV, Madison & WSAW-TV, Wausau, WI;

WKLL(AM), Wood River, IL; KEZK(FM), St. Louis, MO; KHH(FM), Englewood, CO; KQUL(AM) & KZOK(FM), Seattle, WA; WTWN(AM) & WLAV(FM), Grand Rapids, MI; KOOL-AM-FM, Phoenix, AZ & KISS(FM), San Antonio, TX. Note: Adams Communications also owns outdoor advertising, magazine & newspaper publishing companies & Trailer Life Enterprises; is buying WHBQ-TV, Memphis, TN.
Executives: Stephen Adams, chmn.; Paul Brissette, pres., Television Div.; Matt Mills, pres., Radio Div.; Lewis Caster, v.p., finance-treas.

Ownership: Stephen Adams, 100%.
Represented (legal) by Wiley, Rein & Fielding.
Represented (sales) by Blair Television; Katz Television.

ALASKA BROADCASTING NETWORK INC.

2700 Tudor Rd.
Anchorage, AK 99507
Phone: 907-561-1313
Stations: KIMO(TV), Anchorage; KATN(TV), Fairbanks & KJUD(TV), Juneau, AK.
Executives: Duane L. Triplett, pres. & chief exec. officer; Richard M. Zook, exec. v.p. & chief operations officer; Robert Underwood, v.p., sales.
Ownership: Duane L. Triplett, 50.2%; B. G. Randlett, v.p.-secy.-treas., 49.8%.

ALL AMERICAN TV INC.

Suite 250
13181 Cross Roads Pkwy. N
City of Industry, CA 91746
Stations: WTJP(TV), Gadsden, AL; WWTO-TV, La Salle, IL; KDOR(TV), Bartlesville, OK; KTAJ(TV), St. Joseph, MO.
Trustees: Cruz S. Arguinzi, pres.; Nicky Cruz, v.p.; John Casoria Jr., secy.-treas.
Represented (legal): May & Dunne.

ALLBRITTON COMMUNICATIONS COMPANY

800 17th St. NW
Suite 301
Washington, DC 20006
Phone: 202-789-2130
Fax: 202-822-6749
Stations: WJLA-TV, Washington, DC; KATV, Little Rock, AR; KTUL-TV, Tulsa, OK. Westfield News Advertiser Inc., an Allbritton holding co., is parent company of WCIV(TV), Charleston SC & WSET-TV, Lynchburg, VA.
Executives: Joe L. Allbritton, chmn.; Lawrence I. Hebert, vice chmn. & pres.; Michael H. Moore, exec. v.p.; Bernhard L. Gaarsoe, v.p.; E. M. Fluker, v.p.; Jerald N. Fritz, v.p.; Virginia L. White, secy.-treas.
Broadcast Division: Michael H. Moore, pres.; Marvin A. Shirley, v.p.
For Allbritton Newspapers, see Newspaper Ownership of TV Stations.
Ownership: Joe L. Allbritton, 100%.
Represented (legal) by Hogan & Hartson.
Represented (sales) by Petry Television Inc.; Katz Television.

AMERICAN COMMUNICATIONS & TELEVISION INC.

7061 S. Tamiara Trail
Sarasota, FL 34231
Phone: 813-923-6050
Stations: WTGS(TV), Hardeeville, SC; KOOG-TV, Ogden, UT; is buying 80% of WTAT-TV, Charleston, SC.
Executive: Peter W. McTigue, pres.
Ownership: Trivest Financial Services Corp., 56.56%; Harvey M. Budd, 6.53%; Mark Kane Goldstein, 5.87%; remainder publicly held.
TFSC ownership: Coy Eldund, chmn., 10%; Peter W. McTigue, pres., 10%; Frank E. Sesson III, secy.; Herbert Hurwitz, Suzanne H. Kelly & Robert R. Nelson, 5% each. Trivest has interests in American Uplinks Inc. & National Mobile Telephone Corp. Hurwitz, Eldund & Nelson have interest in WWSB(TV), Sarasota-Bradenton, FL. Budd has interest in WGFL, Ch. 53 CP, High Springs, FL.
Represented (legal) by Bechtel, Borsari, Cole & Paxon.
Represented (engineering) by Lee Simmons.
Represented (sales) by Independent Television Sales.

AMERICAN FAMILY CORP.

1932 Wynnton Rd.
Columbus, GA 31999
Phone: 404-323-3431
Stations: WAFF(TV), Huntsville-Decatur, AL; KFVS-TV, Cape Girardeau, MO; WTOG-TV, Savannah, GA; KWLL(TV), Waterloo-Cedar Rapids, IA; KTIV(TV), Sioux City, IA; WITN-TV, Washington, NC; WAFB-TV, Baton Rouge, LA; WTVM(TV), Columbus, GA.
Executives: John B. Amos, chmn. & chief exec. officer, parent company; Leroy Paul, pres.; Walter McCroba, pres., Southern Div.; Jim Waterbury, pres., Blackhawk Div.; Dennis Slinkard, v.p., controller; Frank Hardman, dir. of engineering.
Represented (legal) by Schnader, Harrison, Segal & Lewis.
Represented (engineering) by A. D. Ring & Associates.
Represented (sales) by Blair Television; Katz Television.

ANCHOR MEDIA LTD.

11300 Fourth St. N
Suite 349
St. Petersburg, FL 33716-2922
Phone: 813-577-1600
Fax: 813-576-3851
Stations: WSYX(TV), Columbus, OH, WLOS(TV), Greenville-Spartanburg, SC-Asheville, NC; KOVR-TV, Stockton-Sacramento, CA; KZDD & KZEV(FM), Dallas, TX; KORK & KYRK(FM), Las Vegas, NV; KZSS & KZRR(FM), Albuquerque, NM; is buying WAXA(TV), Anderson, SC.
Ownership: Anchor Media Corp., 12%; Anchor Media Investors Inc., 7.5%; DB Management Inc., 1%, all general partners; RMB Anchor Media Investors, ltd. partner, 78.9%; JC Assoc., ltd. partner, 1.5%. AMC & AMII are controlled by Alan Henry; RMB by Robert M. Bass & Assoc.
Represented (legal) by Hogan & Hartson.

Represented (engineering) by Smith & Powstenko.
Represented (sales) by Petry Television Inc. (WSYX); Harrington, Righter & Parsons Inc. (WLOS); Katz Television (KOVR-TV); Katz & Republic (radio).

WILLIAM L. & ELLEN M. ARMSTRONG

7600 Potomac Falls Rd.
McLean, VA 22102
Stations: 45% each KPVI(TV), Pocatello, ID; 50% each of KKVI(TV), Twin Falls, ID; 50% each of CP for KJVI(TV), Jackson, WY; LPTV stations.

BAHAKEL COMMUNICATIONS LTO.

Box 32488
Charlotte, NC 28232
Phone: 704-372-4434
Stations: WABG-TV-AM, Greenwood-Greenville, MS; WAKA(TV), Selma-Montgomery, AL; WOLO-TV, Columbia, SC; WCCB(TV), Charlotte, NC; WBBJ-TV, Jackson, TN; WBAK-TV, Terre Haute, IN; WRSP-TV, Springfield, IL; WCCU(TV), Urbana-Champaign, IL; KXEL & KOZK(FM), Waterloo-Cedar Rapids, IA; WWDD & WKZZ(FM), Lynchburg, VA; WOOD-AM-FM, Chattanooga, TN; WLBK & WCBZ(FM), Bowling Green, KY; WKIN & WZKY(FM), Kingsport, TN; WXLV-FM, North Charleston, SC; KILQ-FM, Colorado Springs, CO; WPET & WKSJ(FM), Greensboro, NC. Bahakel is also a multiple cable system operator.
Executives: Cy N. Bahakel, pres.; Lorraine Lancaster, sr. v.p.; Don Jones, dir. of engineering.
Ownership: Cy N. Bahakel, 100%.
Represented (legal) by Jeffrey W. Malickson.
Represented (sales) by Katz Television, Independent TV Sales & Seltel (television); Republic (radio).

BEAM COMMUNICATIONS CORP.

50 Mashta Dr.
Key Biscayne, FL 33149
Phone: 305-361-1211
Stations: WCFT-TV, Tuscaloosa, AL; WDAM-TV, Laurel-Hattiesburg, MS; KYEL-TV, Yuma, AZ; WPBN-TV, Traverse City & WTOM-TV, Cheboygan, MI.
Executives: Frank L. Beam, chmn.-pres.; John D. Beam, v.p.; G. Duncan Fraser Jr., controller.
Ownership: Frank L. Beam, 67%; William Oostenbrug, 10%; Thomas D. Van Busiork, 7%; Mamdouh Abdollah, 5%; Vincent Field, 4%.
Represented (legal) by Hogan & Hartson.
Represented (engineering) by Lohnes & Culver.
Represented (sales) by Katz Television.

A. H. BELO CORP. BROADCAST DIVISION

Communications Center
Dallas, TX 75202
Phone: 214-977-8267
Stations: WFAA-TV, Dallas, TX; KHOU-TV, Houston, TX; KOTV(TV), Tulsa, OK; KXTV(TV), Sacramento, CA; WVEC-TV, Hampton/Norfolk, VA.

Group Stations

A. H. Belo Corp. Executives: Robert Dechard, chmn. & chief exec. officer; Ward L. Huey Jr., vice chmn.; James Sheehan, pres. & chief operating officer. Belo Bcstg. Div. Executives: Ward L. Huey Jr., pres.; Frank Davis, v.p. & dir., engineering & operations; Marty Haag, v.p., news; Jeff Lovins, dir. of research & audience development; David Lane, pres. & gen. mgr., WFAA-TV; Allan Howard, pres. & gen. mgr., KHOU-TV; Phillip Keller, pres. & gen. mgr., KXTV; William Beindorf, pres. & gen. mgr., WVEC-TV; Lee Salzberger, pres. & gen. mgr., KOTV.

Ownership: A. H. Belo Corp.
Represented (legal) by Dow, Lohnes & Albertson.
Represented (engineering) by Jules Cohen & Associates.
Represented (sales) by TeleRep Inc.

A. RICHARD BENEDEK

985 Fifth Ave.
New York, NY 10021
Phone: 212-744-2333
Stations: WBKO(TV), Bowling Green, KY; KDLH-TV, Duluth, MN; WYTV, Youngstown, OH; WTAP-TV, Parkersburg, WV; KHQA-TV, Hannibal, MO-Quincy, IL; WIFR-TV, Rockford, IL; WHSV-TV, Harrisonburg, VA; WBNB-TV, Charlotte Amalie, VI; WTOK-TV, Meridan, MS.
Represented (legal) by Wilner & Scheiner (WTAP-TV, WBNB-TV, WHSV-TV, WIFR-TV, KHQA-TV & WYTV); Crowell & Moring (WBKO, WTOK-TV & KDLH-TV).
Represented (sales) by MMT Sales Inc.; Katz Television.

BLACKSTAR COMMUNICATIONS

1818 N St. NW
Suite 120
Washington, DC 20036
Phone: 202-463-8040
Stations: WBSF(TV), Melbourne-Orlando, FL; KBSP-TV, Salem, OR; WBSX(TV), Ann Arbor, MI.
Executives: John E. Oxendine, pres.; Chris Desmond, v.p./station mgr., Blackstar Communications of Oregon; Ed Parker, chief financial officer & v.p./station mgr., Blackstar Communications of Florida.
Ownership: John E. Oxendine, pres., 48%; Wesley S. Williams Jr., vice-chmn., 12%; Kenneth D. Harris, secy.; seven other minority persons own remaining 40%.
Represented (legal) by Dow, Lohnes & Albertson.

BLADE COMMUNICATIONS INC.

541 Superior St.
Toledo OH 43660
Phone: 419-245-6000
Stations: WLFI-TV, Lafayette, IN; WLIO(TV), Lima, OH; WDRB-TV, Louisville, KY; KTRV(TV), Nampa, ID. Blade is a multiple cable system operator. For other interests, see Newspaper Ownership of TV Stations.
Executives: William Block, chmn.; William Block Jr., pres.; Harold O. Davis, v.p.-treas.; Bernard R. Baker, secy.
Ownership: William Block, 50%; Allan J. Block, John R. Block & William Block Jr., trustees, 50% jointly.
Represented (legal) by Dow, Lohnes & Albertson.
Washington Bureau: 955 National Press Bldg. 20045. Phone: 202-662-7070. Patricia Griffith.

BLUEGRASS BROADCASTING CO.

Box 5037
Lexington, KY 40555
Phone: 606-299-0411
Fax: 606-299-2494

Stations: WKYT-TV, Lexington, KY; WYMT-TV, Hazard, KY; 90.46% of WVLC-AM-FM, Lexington, KY.

Ownership: Kentucky Central Life Insurance Co. Inc. William E. Bumett Jr.
Represented (legal) by Latham & Watkins.
Represented (sales) by Harrington, Righter & Parsons Inc.

BONNEVILLE INTERNATIONAL CORP.

Broadcast House
Salt Lake City, UT 84110-1160
Phone: 801-575-5555
Stations: BIC operates KBIG(FM), Los Angeles, CA; KMBZ & KMBR(FM), Kansas City, MO; WTMX(FM), Skokie/Chicago, IL; KAAM & KZPS(FM), Dallas, TX; KSL-TV-AM, Salt Lake City, UT; KOIT-AM-FM, San Francisco; WNSR(FM), New York, NY; KIRO Inc., operates KIRO-TV-AM & KSEA(FM), Seattle, WA.

Ownership: BIC is 100% owned by Deseret Management Corp., which is wholly owned by The Corporation of The President of the Church of Jesus Christ of Latter-day Saints which also owns Brigham Young University, a separate corporation which is licensee of KBYU-TV-FM, Provo, UT, both non-commercial educational stations & Ricks College, a separate corporation which is licensee of non-commercial educational station KRIC(FM), Rexburg, ID.

Executives: Arch L. Madsen, pres. emeritus; Rodney H. Brady, pres. & chief exec. officer; Jack Adamson, senior v.p.; Kenneth L. Hatch, senior v.p.; Bruce Reese, v.p., gen. counsel-secy.; Jean M. Bishop, v.p., personnel; William D. Lovelless, v.p., engineering; Glenn N. Larkin, controller; Roland A. Radeck, treas.; Richard W. Linford, v.p., analysis & special projects.
Represented (legal) by Wilkinson, Barker, Knauer & Quinn.
Represented (sales) by Petry Television Inc.

M. N. BOSTICK

Box 2636
Waco, TX 76702-2636
Stations: 40% of KXII(TV), Ardmore, OK-Sherman-Denison, TX; 12.464% of KWTX-TV-AM-FM, Waco, TX; 10% of KBTX-TV, Bryan, TX.
presented (legal) by Cordon & Kelly.
Represented (sales) by Seltel Inc.

JOSEPH L. & MARION B. BRECHNER

Box 531103
Orlando, FL 32853
Phone: 407-423-4431
Stations: KTKA-TV, Topeka, KS; WMDT(TV), Salisbury, MD; WKFI(AM) & WSWO(FM), Wilmington, OH. They also own Great Outdoor Advertising Inc., Wilmington, OH.
New York office: 55 Woodside Ave., Briarcliff Manor, NY 10510. Phone: 914-941-7146.
Berl Brechner, dir. of operations.
Represented (legal) by Cohn & Marks.
Represented (engineering) by Cohen, Dippell & Everist, P.C.
Represented (sales) by Seltel Inc. (KTKA-TV); Blair Television (WMDT); McGavren-Guild (WKFI/WSWO).

BURNHAM BROADCASTING CO.

Suite 1200
980 N. Michigan Ave.
Chicago, IL 60611
Phone: 312-787-9800
Fax: 312-787-3964
Stations: WLUK-TV, Green Bay, WI; KHON-TV, Honolulu, KHAW-TV, Hilo & KAI-TV, Wailuku, HI; KBAK-TV, Bakersfield, CA; WVUE(TV), New Orleans, LA; WALA-TV, Mobile, AL.
Executives: Peter Blaise Desnoes, managing general partner; Tyler W. Sheffield, chief financial officer.

Ownership: Peter B. Desnoes, gen. partner, 41.7%; Lawrence Beck, Dean Buntrock, Peer Pederson, Leonard Ring, Howard C. Warren, ltd. partners, 9.5% each; Alloy Consolidated Industries, ltd. partner, 5.8%; Frank Magid & David Meltzer, ltd. partners, 2.4%.

Represented (legal) by Fisher, Wayland, Cooper & Leader.
Represented (engineering) by Hammett & Edison Inc.

Represented (sales) by Harrington, Righter & Parsons Inc.; Katz Television; Petry Television.

BUSSE BROADCASTING CORP.

590 W. Maple St.
Kalamazoo, MI 49008
Phone: 616-388-8019
Fax: 616-388-6089
Stations: WWMT(TV), Kalamazoo, MI; WEAU-TV, Eau Claire, WI; KOKH-TV, Oklahoma City, OK; KOLN(TV), Lincoln & KGIN(TV), Grand Island, NE.

Executives: Lawrence A. Busse, pres.; David Comisar, v.p., broadcast services; James Ryan, v.p., finance; Marshall Williamson, v.p., engineering.

Ownership: Lawrence A. Busse, pres.-secy., 0.99%; James C. Ryan, treas.; Gillett Family Trust for benefit of George N. Gillett Jr.'s descendants, 99.01%.
Represented (legal) by Pepper & Corazzini.
Represented (sales) by MMT Marketing.

CALIFORNIA-OREGON BROADCASTING INC.

125 S. Fir St.
Medford, OR 97501
Phone: 503-779-5555
Fax: 503-779-1151
Stations: KRCR-TV, Redding, CA; KOB(TV), Medford, OR; KOTI(TV), Klamath Falls, OR; KAFF(TV), Arcata-Eureka, CA; permittee of KFWU, Ch. 8, Fort Bragg, CA; KAGI, Grants Pass, OR; KFL(AM) & KEKA(FM), Eureka, CA; 50% of KPIC(TV), Roseburg, OR. Also owns Crestview Cable TV.

Executives: Patricia C. Smullin, pres.; Richard Green, v.p.; Carol Anne Brown, v.p.; William B. Smullin, secy./founder; Patricia D. Smullin, treas.

Ownership: William B. Smullin family, 100%.
Represented (legal) by Reed, Smith, Shaw & McClay.
Represented (engineering) by Lohnes & Culver.
Represented (sales) by Blair Television.

CANNAN COMMUNICATIONS INC.

Box 1224
Wichita Falls, TX 76307
Phone: 817-322-3252
Stations: KAMR-TV, Amarillo, TX; 40.89% of KBVO-TV, Austin, TX.
Executives: Darrold A. Cannan Jr., pres.-treas.; William M. Dunaway, v.p. & gen. mgr.
Ownership: Darrold A. Cannan Jr., 68.18%; Raymond E. Poindexter, 9.10%; Joe N. Sherrill Jr., 4.54%; W. W. Hamilton, 13.64%; Joe N. Prothro, 4.54%.
Represented (legal) by Hogan & Hartson.
Represented (engineering) by Cohen, Dippell & Everist, P.C.
Represented (sales) by Blair Television.

CAPITAL CITIES/ABC INC.

77 West 66th St.
New York, NY 10023
Phone: 212-456-7777

Owns & operates WABC-TV, New York, NY; WLS-TV, Chicago, IL; KABC-TV, Los Angeles, CA; KGO-TV, San Francisco, CA; WTVD, Durham-Raleigh, NC; KTRK-TV, Houston, TX; WPVI-TV, Philadelphia, PA; KFSN-TV, Fresno, CA; WABC(AM) & WPLJ(FM), New York, NY; KABC(AM) & KLOS(FM), Los Angeles, CA; KGO(AM), San Francisco, CA; WLS(AM) & WYTZ(FM), Chicago, IL; WMAL(AM) & WRQX(FM), Washington, DC; WJR(AM) & WHYT(FM), Detroit, MI; WPRO-AM/FM, Providence, RI; WBAP(AM) & KSCS(FM), Fort Worth-Dallas, TX; WKHX-AM/FM, Atlanta, GA; KQRS-AM/FM, Minneapolis, MN; KRXY-AM/FM, Denver, CO.

Executives: Thomas S. Murphy, chmn. & chief exec. officer; Daniel B. Burke, pres. & chief operating officer; John B. Fairchild, exec. v.p. & chmn. & chief exec. officer, Fairchild Publications; John B. Sias, exec. v.p. & pres., ABC Television Network Group; Ronald J. Doerfler, sr. v.p. & chief financial officer; Michael P. Mallardi, sr. v.p. & pres., Broadcast Group; Phillip J. Meek, sr. v.p. & pres., Publishing Group; Stephen A. Weiswasser, sr. v.p. & gen. counsel.

Capital Cities ABC/Broadcast Group: Michael P. Mallardi, pres.; Robert Siegenthaler, pres., broadcast operations & engineering; James P. Arcara, pres., Capital Cities/ABC Radio Div. of Broadcast Group; Don P. Bouloukos, pres., Owned Radio Stations—Group I; Norman S. Schruft, pres., Owned Radio Stations—Group II; Herbert A. Granath, pres., Capital Cities/ABC Video Enterprises; John T. Healy, pres., ABC Distribution Co.

Capital Cities/ABC Owned Stations: Lawrence J. Pollock, pres., Owned TV Stations—East; Kenneth M. Johnson, pres., Owned TV Stations—West; James J. Allegro, senior v.p., ABC Television Network Group; John B. Watkins, pres., Capital Cities/ABC National Television Sales.
For other interests, see Newspaper Ownership of TV Stations; Book & Periodical Publishing Firms with TV Station Ownership.

CAPITOL BROADCASTING CO. INC.

Box 12800
Raleigh, NC 27605
Phone: 919-890-6000
Stations: WRAL-TV, Raleigh, NC; WJZY(TV), Belmont, NC; WTTV, Bloomington-Indianapolis, IN; WTTK(TV), Kokomo, IN; WWMX(FM), Baltimore, MD; WRNL & WRXL(FM), Richmond, VA; WRAL-FM, Raleigh, NC; WSTF(FM), Cocoa Beach, FL.
Ownership: James F. Goodman, pres. & chief exec. officer, 65.56%; Raymond F. Goodman III, 31.13%; Frank U. Fletcher, 2.32%; others, with less than 1%.
Represented (legal) by Fletcher, Heald & Hildreth.

CAROLINA CHRISTIAN BROADCASTING

Box 1616
Greenville, SC 29602
Phone: 803-244-1616
Stations: WGGG-TV, Greenville; WGSE(TV), Myrtle Beach, SC; KMCT-TV, Monroe, LA.
Executive: James H. Thompson, pres., 92%.
Represented (legal) by Fisher, Wayland, Cooper & Leader.
Represented (engineering) by Gallagher & Associates, Consulting Radio Engineers.

CBS INC.

51 West 52nd St.
New York, NY 10019
Phone: 212-975-4321
Fax: 212-975-3285

Owens & operates WCBS-TV-AM-FM, New York, NY; KCBS-TV, KNX(AM) & KODJ(FM), Los Angeles, CA; WBBM-TV-AM-FM, Chicago, IL; WCAU-TV-AM & WOGL(FM), Philadelphia, PA; KMOX & KLOU(FM), St. Louis, MO; KCBS(AM) & KRQR(FM), San Francisco, CA; WODS(FM), Boston, MA; KTXQ(FM), Dallas-Fort Worth, TX; KLTR(FM), Houston, TX; WSUN(AM) & WYNT(FM), Tampa-St. Petersburg, FL; WLTT(FM), Washington, DC; WCIX(TV), Miami, FL; WWJ(AM) & WJOL-FM, Detroit, MI.

Executives: Howard Stringer, pres., CBS/Broadcast Group; George F. Schweitzer, sr. v.p., communications, CBS/Broadcast Group; Neil Pilson, pres., CBS Sports; Nancy C. Widmann, pres., CBS Radio Div.; Thomas F. Leahy, pres., CBS Marketing; David W. Burke, pres., CBS News Division; Anthony C. Malara, pres., CBS Affiliate Relations; Eric Ober, pres., CBS Television Stations; Jay Gold, v.p., finance; Earle H. (Kim) LeMasters, pres., CBS Entertainment; Donald W. Wear, sr. v.p. & gen. mgr., CBS Broadcast International.
Washington office: 1800 M St. NW 20036. Phone: 202-457-4321. Martin Franks, v.p., Washington.

CHASE BROADCASTING INC.

One Corporate Center
Hartford, CT 06103
Stations: WTIC-TV-AM-FM, Hartford, CT; WPTY-TV, Memphis, TN; WSTC & WYRS(FM), Stamford, CT & is buying KDVR(TV) Denver, CO; WXIN(TV), Indianapolis, IN; WATL(TV), Atlanta, GA; WTOF(AM) & WASH(FM), Washington, DC.
Ownership: David T. Chase, pres., 51.98%; Roger M. Freedman, exec. v.p.-treas.; Cheryl C. Freedman, v.p.-secy., 42.575%; Arnold L. Chase, 5.445%.

CHESAPEAKE TELEVISION

See Commercial Radio Institute Inc.

CHICAGO TRIBUNE-NEW YORK NEWS

See Tribune Broadcasting Co.

CHRIS-CRAFT INDUSTRIES INC.

600 Madison Ave.
New York, NY 10022
Phone: 212-421-0200
Wholly-owned subsidiaries comprising Chris-Craft Industries Television Bcstg. Div. (915 N. La Brea, Hollywood, CA 90038. Phone: 213-851-1000) are KCOP(TV), Los Angeles, CA; KPTV(TV), Portland, OR.
Executive of Bcstg. Div.: Evan Thompson, pres. Note: Chris-Craft Industries Inc. owns over 50% of United Television Inc. (see listing). Chris-Craft & United Television have interest in Warner Communications Inc.
Represented (legal) by Hogan & Hartson.

CHRISTIAN FAITH BROADCAST INC.

3809 Maple Ave.
Castalia, OH 44824
Phone: 419-684-5311
Stations: WGGN-TV, Sandusky & WGGN(FM), Castalia, OH; WLLA(TV), Kalamazoo, MI.
Ownership: Non-stock corp. Shelby Gilliam, pres.; Debra Yost, secy.
Represented (legal) by May & Dunne, Chartered.

CHRISTIAN TELEVISION NETWORK

Box 6922
Clearwater, FL 34618
Phone: 813-535-5622

Stations: WCLF(TV), Clearwater, FL; WTGL-TV, Cocoa, FL; WSWV(TV), Opelika-Auburn, AL; WHBR(TV), Pensacola, FL; WEJC(TV), Lexington, NC; WHTN(TV), Murfreesboro, TN.
Executives: Robert R. D'Andrea, pres.; Don MacAllister, v.p.; Wayne Wetzel, secy.-treas.
Represented (legal) by Gammon & Grange.

CHRONICLE BROADCASTING CO.

1001 Van Ness Ave.
San Francisco, CA 94109
Phone: 415-441-4444.
Mailing: Box 3412, San Francisco, CA 94109.
Stations: KRON-TV, San Francisco, CA; WOWT, Omaha, NE; KAKE-TV, Wichita; KUPK-TV, Garden City, KS & KLBV-TV, Colby KS.
Ownership: Subsidiary of Chronicle Publishing Co. which publishes San Francisco Chronicle. Has multiple cable holdings through Western Communications Inc.
Executives: Francis A. Martin III, pres. & chief exec. officer; Amy S. McCombs, pres. & gen. mgr., KRON-TV; James H. Smith, pres. & gen. mgr., WOWT; Rollin P. Collins, pres. & gen. mgr., KAKE-TV; Laura R. Hewins, v.p., finance & administration.
Represented (legal) by Fletcher, Heald & Hildreth.
Represented (engineering) by A. D. Ring & Associates.
Represented (sales) by Petry Television Inc.
Washington office: Suite 325, 400 N. Capitol St. 20001. Phone: 202-347-2700. Joe Berton.

CITADEL COMMUNICATIONS CO. LTD.

249 East 48th St.
Suite 10D
New York, NY 10017
Phone: 212-752-1690
Stations: WUTV, Buffalo, NY; WVVN(TV), Burlington, VT; KCAU-TV, Sioux City, IA; WMGC-TV, Binghamton, NY; KCAN(TV), Albion-Lincoln, NE; WHBF-TV, Rock Island, IL & is buying WTJA(TV), Jamestown, NY; selling WUTV(TV), Buffalo.
Executives: Philip J. Lombardo, pres. & managing gen. partner; William Turner, v.p., asst. to pres.; Colleen Roach, v.p., chief financial officer.
Ownership: Controlling interest, Philip J. Lombardo.
Represented (legal) by Latham & Watkins.
Represented (engineering) by du Treil, Lundin & Rackley.
Represented (sales) by MMT Sales; Katz Television.

CIVIC COMMUNICATIONS CORP.

715 S. Jefferson St.
Jackson, MS 39202
Phone: 601-948-3333
Fax: 601-960-4435
Stations: WLBT-TV, Jackson, MS; WLBM-TV, Meridian, MS; KLTV(TV), Tyler-Longview, TX; KTRE-TV, Lufkin, TX.
Ownership: Aaron E. Henry, chmn., 49%; Frank E. Melton, pres.-chief exec. officer, 18.7%; Charles L. Young, 18.4%; William Cole, secy., 1.47%.
Represented (legal) by Blair, Joyce & Silva.
Represented (engineering) by Jules Cohen & Associates.
Represented (sales) by Katz Television.

CLEAR CHANNEL TELEVISION INC.

7322 Southwest Freeway
Suite 1100
Houston, TX 77074
Phone: 713-981-3842
Fax: 713-981-3805

Stations: WPMI(TV), Mobile, AL; KTTU-TV, Tucson, AZ; WELI(AM), New Haven, CT; WHAS(AM) & WAMZ(FM), Louisville, KY; WQUE-AM-FM, New Orleans, LA; KTOK(AM) & KTYO(FM), Oklahoma City, OK; KAKC(AM) & KMOD(FM), Tulsa, OK; KPEZ(FM), Austin, TX; KTAM(AM) & KORA(FM), Bryan, TX; KXTC(AM) & KHYS(FM), Port Arthur, TX; WDAL(AM) & KAJA(FM), San Antonio, TX & is buying KOKI-TV, Tulsa, OK; WAWS-TV, Jacksonville, FL; has LPTV interests & holds FM CPs.

Executives: L. Lowry Mays, chief exec. officer; J. Daniel Sullivan, pres.; Thomas F. Klein, treas.; Bonnie K. Liebmann, secy.
Represented (legal) by Cohn & Marks.
Represented (sales) by Katz Television; Seltel Inc.

COMBINED BROADCASTING INC.

420 N. 20th St.
Philadelphia, PA 19130
Phone: 215-563-5757
Stations: WBFS-TV, Miami, FL; WGBO-TV, Joliet, IL; WGBS-TV, Philadelphia, PA.
Ownership: Executive Life Insurance Co., MCA Inc., Magten Asset Management Corp., Lorimar Telepictures Corp., shareholders.
Represented (legal) by Goldberg & Spector.
Represented (sales) by Katz Television.

COMMERCIAL DISPATCH PUBLISHING CO.

See Birney Imes Jr.

COMMERCIAL RADIO INSTITUTE INC.

Box 4798
Baltimore, MD 21211
Phone: 301-462-4500
Fax: 301-462-4588
Stations: Licensee of WPTT-TV, Pittsburgh, PA; WITTE(TV), Columbus, OH; interest in WBFF(TV), Baltimore, MD; WIIB(TV), Bloomington, IN. Principals have interest in permittee of WTTA, Ch. 38, St. Petersburg, FL; applicant for Ch. 54, Omaha, NE.
Executives: Carolyn C. Smith, pres.; David D. Smith, exec. v.p.; J. Duncan Smith, secy.; Robert E. Smith, treas.; Frederick G. Smith, asst. treas.
Principals: Julian S. Smith, Carolyn C. Smith, Robert L. Simmons.
Represented (legal) by Fisher, Wayland, Cooper & Leader.
Represented (engineering) by Carl T. Jones Corp.
Represented (sales) by Seltel Inc.

COOK INLET COMMUNICATIONS CORP.

1800 Ave. of the Stars
Suite 300
Los Angeles, CA 90067
Stations: WTNH-TV, New Haven, CT; WSMV(TV), Nashville, TN; KOPA & KSLX(FM), Scottsdale, AZ; WZGC(FM), Atlanta, GA; WUSN(FM), Chicago, IL; WPGC-AM-FM, Morningside, MD; WZLK(FM), Boston, MA; KFMK(FM), Houston, TX; KFMY & KZOL(FM), Provo, UT.
Ownership: Cook Inlet Communications Inc. & WCC Assoc. 50% each.
CICI officers: Roy M. Huhndorf, chmn.-chief exec. officer; George V. Kriste, pres. & chief operating officer.
WCC ownership: Walter N. Thayer, gen. partner, 17.96%; Edward L. Barlow, gen. partner, 10.24%; Robert S. Blank, gen. partner, 9.55%; Bernard W. Kiernan, gen. partner, 7.7%; John S. Prescott, gen. partner, 6.67%; William M. O'Shea, gen. partner, 5.19%.

CORRIDOR BROADCASTING CORP.

12276 Wilkins Ave.
Rockville, MD 20852
Phone: 301-230-1550
Stations: WHLL(TV), Worcester, MA; WFTY(TV), Washington, DC.
Executives: Nolanda Hill, pres.; Lisa Brannock, exec. v.p.; Ken White, chief financial officer.
Ownership: Peter L. Cantrell, trustee for Andrew Hill Trust No. 2.
Represented (legal) by Patton, Boggs & Blow.

COSMOS BROADCASTING CORP.

Box 789
Greenville, SC 29602
Phone: 803-292-4370
Fax: 803-292-4420
Stations: WIS-TV, Columbia, SC; WSFA(TV), Montgomery, AL; WDSU-TV, New Orleans, LA; WTOL-TV, Toledo, OH; WAVE(TV), Louisville, KY; WFIE-TV, Evansville, IN; KAIT-TV, Jonesboro, AR; KPLC-TV, Lake Charles, LA. Note: Sale of WDSU-TV, New Orleans pending.
Executives: James R. Sefer, pres.; James M. Keelor, v.p., operations; John C. Thorne, v.p., administration & development; Joseph P. Gill, v.p., engineering; G. Neil Smith, v.p. & controller; Dixon C. Lovvorn, senior v.p., WIS-TV; Conrad L. Cagle, v.p., WFIE-TV; Melbourne A. Stebbins, v.p., WSFA; S. Wheeler Rudd, v.p., WTOL-TV; Guy W. Hempel, v.p., WAVE; Ron F. Loewen, v.p., KPLC-TV; J. Harold Culver v.p., KAIT-TV.

Ownership: Liberty Corp., Greenville, SC.
Represented (legal) by Dow, Lohnes & Albertson.
Represented (sales) by Harrington, Righter & Parsons.

COX ENTERPRISES INC.

1400 Lake Hearn Dr. NE
Atlanta, GA 30319
Phone: 404-843-5000
Stations: WHIO-TV-AM & WHKO(FM), Dayton, OH; WSB-TV-AM-FM, Atlanta, GA; WSOC-TV-AM-FM, Charlotte, NC; KTVU(TV), Oakland-San Francisco, CA; WPXI(TV), Pittsburgh, PA; WKBD-TV, Detroit, MI; WFTV(TV), Orlando & WWRM(FM), Tampa-St. Petersburg, FL; WCKG(FM), Elmwood Park (Chicago), IL; WIOD & WGTR(FM), Miami, FL; KFI & KOST(FM), Los Angeles, CA. Cox also owns Cox Cable Communications, multiple cable system operator; TeleRep Inc.; Manheim Auto Auctions. For Cox newspapers, see Newspaper Ownership of TV Stations.
Executives: James C. Kennedy, chmn. & chief exec. officer; John R. Dillon, v.p. & chief financial officer; David E. Easterly, pres., newspaper publishing div.; Stanley G. Mouse, pres., broadcasting div.; James O. Robbins, pres., cable television div.; Warren V. Young, pres., automobile auctions div.; Nicholas Trigony, exec. v.p., broadcasting div.
Ownership: Cox family, principally Anne Cox Chambers & Barbara Cox Anthony, 97%.
Represented (legal) by Dow, Lohnes & Albertson.
Represented (sales) by TeleRep Inc.
Washington office: Suite 189, 400 North Capitol St. 20001. Phone: 202-737-0277. Andrew M. Cassells, bureau chief.

DAVIS-GOLDFARB CO.

Suite 2800
2121 Ave. of the Stars
Los Angeles, CA 90027
Phone: 213-551-2288
Fax: 213-556-3760

Group Stations

Stations: KCPM(TV), Chico-Redding, CA; KSPR(TV), Springfield, MO; KMID-TV, Midland-Odessa, TX.

Ownership: John A. Davis, 70%; Joseph H. Goldfarb & Barbara E. Goldfarb, 30% jointly.

Represented (legal) by Leventhal, Senter & Lerman.

Represented (engineering) by Hammett & Edison Inc.

Represented (sales) by Katz Television (KCPM & KMID-TV); Petry Television (KSPR).

DIVERSIFIED COMMUNICATIONS

5 Milk St.
Portland, ME 04112
Phone: 207-774-5981
Fax: 207-761-7915

Stations: WABI-TV-AM & WYOU(FM), Bangor, ME; WCJB(TV), Gainesville, FL; WYOU(TV), Scranton, PA; WCTI(TV), New Bern, NC & WPDE-TV, Florence, SC. Diversified is a multiple cable system operator.

Executives: Horace A. Hildreth Jr., pres.; George H. Anderson, pres., broadcast div.; George J. Gonyar, gen. mgr., Bangor; Garry Ritchie, gen. mgr., Scranton; Carolyn Catlin, gen. mgr., Gainesville; Robert Salat, gen. mgr., New Bern; Bill Christian, gen. mgr., Florence.

Ownership: Horace A. Hildreth Jr., 8.814%; Josephine H. Detmer, 12.076%; Anne H. Russell, 11.283%; Heritage Cablevision, 29.936%; William B. Russell, 2.369%; 3 others with less than 2% each. Heritage is a multiple cable TV system operator.

Represented (legal) by Dow, Lohnes & Albertson.

Represented (engineering) by Cohen, Dippell & Everist, P.C.

Represented (sales) by Blair Television (Bangor, Florence, Scranton, Gainesville); Petry Television (New Bern).

DOONATELLI & KLEIN INC.

7200 Wisconsin Ave.
No. 310
Bethesda, MD 20814
Phone: 301-654-0700
Stations: WDSI-TV, Chattanooga, TN; WDBD(TV), Jackson, MS.
Principal: Louis T. Donatelli.

DRAPER COMMUNICATIONS INC.

Box 2057
Salisbury, MD 21801
Phone: 301-749-1111
Stations: WBOC-TV, Salisbury, MD; KGBT-TV, Harlingen, TX.

Executives: Thomas A. Draper, chmn.-pres.; Bobby Beach & Jack Ward, v.p.s.; Robert A. Fischer Jr., secy.-asst. treas.; Glenn C. Kenton, treas.-asst. secy.

Ownership: Thomas H. Draper, 55%; Six Plus Inc., 20%; David G. Burton, 10%; Glenn C. Kenton, 5%; Robert A. Fischer Jr., 4%; Richard S. Fischer, 3%.

Represented (legal) by Arent, Fox, Kintner, Plotkin & Kahn.

Represented (sales) by Katz Television.

R. H. DREWRY GROUP

Box 708
Lawton, OK 73502
Phone: 405-355-7000
Fax: 405-357-3811

Stations: R. H. Drewry owns 69% of KSWO-TV-AM, Lawton, OK; 90% of KRHD-AM-FM, Duncan, OK & is stockholder in KFDA-TV, Amarillo, TX.

Executives: R. H. Drewry, chmn.; Larry Patton, gen. mgr.

Represented (sales) by Petry Television.

ROBERT L. OUOLEY

437 Madison Ave.
New York, NY 10022
Stations: KTZZ-TV, Seattle, WA; interest in SouthWest MultiMedia Inc. (see listing). Purchase of 50% of KLMG-TV, Longview-Tyler, TX pends.

OUHAMEL BROADCASTING ENTERPRISES

Box 1760
Rapid City, SD 57709
Phone: 605-342-2000
Fax: 605-342-7305
Stations: KOTA-TV-AM, Rapid City & KHSD-TV, Lead, SD; KDUH-TV, Scottsbluff, NE; KSGW-TV, Sheridan, WY.

Executives: William F. Duhamel, pres. & gen. mgr.; Dr. Peter A. Duhamel, v.p.

Ownership: William F. Duhamel, 63%; Dr. Peter A. Duhamel, 37%.

Represented (legal) by Fisher, Wayland, Cooper & Leader.

Represented (sales) by Katz Television.

EVENING POST PUBLISHING CO.

134 Columbus St.
Charleston, SC 29403
Phone: 803-577-7111

Stations: KOAA-TV, Pueblo-Colorado Springs, CO; KIVI(TV), Nampa, ID; KPAX-TV, Missoula; KXLF-TV, Butte & KRTV, Great Falls, MT. Publishes Charleston News & Courier; Charleston Evening Post; The Kingstree News; The Georgetown Times & Aiken Standard; Buenos Aires Herald. Also owns Editor's Press Service Inc., international feature syndicator.

Executives: Peter Manigault, chmn.; Ivan V. Anderson Jr., pres.; Joseph F. Smoak, v.p.-treas.; Arthur M. Wilcox, secy.

Represented (legal) by Dow, Lohnes & Albertson.

Represented (engineering) by Cohen, Dippell & Everist, P.C.

Represented (sales) by Seltel Inc. (KIVI, Nampa); Petry Television Inc. (KOAA-TV, Pueblo-Colorado Springs); Blair Television (KPAX-TV, Missoula, KXLF-TV, Butte & KRTV, Great Falls).

Washington offices: 1255 23rd St. NW 20037. Phone: 202-857-2500.

KATHERINE R. & ROBINSON EVERETT

301 W. Main St.
Durham, NC 27702
Stations: 45% each of KECY-TV, El Centro, CA; 37.5% each of WFCT(TV), Fayetteville, NC & WJKA(TV), Wilmington, NC; 32.47% each of WGGT(TV), Greensboro, NC; ltd. partners of permittee for WWRD, Ch. 30, Wilson, NC.

FAMILY GROUP LTO.

5401 W. Kennedy Blvd.
Tampa, FL 33609
Has interest in WGBA(TV), Green Bay & WLAX(TV), La Crosse, WI; WEUX(TV), Chippewa Falls, WI.

Ownership: Ian N. Wheeler, gen. partner, 5%; Edward R. Ponger, Leo Wotitsky, Carl J. Martin, Donald E. Clark & Ronald H. Kays, gen. partners, 4% each; ltd. partners, 75%. Wheeler has interest in WQRF-TV, Rockford, IL; WFGX(TV), Fort Walton Beach & WPGX(TV), Panama City, FL; WVFT(TV), Roanoke, VA; WLKT(TV), Lexington, KY; KAYC & KAYD(FM), Beaumont, TX; WVG(FM), St. Thomas, VI; WVM(FM) & WQD(FM) Biloxi, MS.

Represented (legal) by McFadden, Evans & Sils.

Represented (engineering) by Broadcast Media Services Inc.

Represented (sales) by Blair Television.

FARRAGUT COMMUNICATIONS INC.

7921 Jones Branch Dr.
Suite 501
McLean, VA 22102
Phone: 703-847-5984
Stations: KNDO(TV), Yakima & KNDU(TV), Richland, WA; interest in KSTU(TV), Salt Lake City, UT.

Ownership: William MacDowell Lincoln, pres.-treas.; Katherine T. Glakas, v.p.-secy.; Thomas E. Bolger; Richard E. Wiley. Represented (legal) by Wiley, Rein & Fielding.

FEDERAL BROADCASTING CO.

27700 Northwestern Hwy.
Southfield, MI 48034
Stations: KTVO(TV), Ottumwa, IA-Kirkville, MO; WLUC-TV, Marquette, MI.

Ownership: Federal Enterprises Inc., 100%. FEI ownership: David B. Hermelin, chmn., 23.2%; Harold Berry, chmn., exec. committee, 5.1%; Dale G. Rands, pres., 2.3%; Peter A. Kizer, exec. v.p., 2.8%; Lawrence S. Jackier, secy.-treas., 1.46%; Martin R. Goldman & James Grosfeld, 12.1%; others, none with as much as 2%.

Represented (legal) by Hogan & Hartson.

Represented (engineering) by Jules Cohen & Associates.

Represented (sales) by MMT Marketing.

FISHER BROADCASTING INC.

100 4th Ave. N.
Seattle, WA 98109
Phone: 206-443-4000
Fax: 206-443-8272
Stations: KOMO-TV-AM, Seattle, WA; KATU(TV), Portland, OR.

Executives: John F. Behnke, pres. & chief exec. officer; Jay W. Giesa, exec. v.p., administration & secy.; Phelps K. Fisher, v.p./dir. of marketing; Edward J. Lackner, v.p., corporate affairs; Sherwood V. Hinman, v.p. & gen. mgr., KATU; Robert D. Kalstad, v.p. & station mgr., KATU; Patrick Scott, v.p. & gen. mgr., KOMO-TV; Scott Haymer, gen. sales mgr., KOMO-TV; Tom Oberg, gen. sales mgr., KATU; Howard Wilkinson, v.p. & chief financial officer; Don Wilkinson, v.p. & dir. of engineering.

Represented (legal) by Fisher, Wayland, Cooper & Leader.

Represented (engineering) by A. D. Ring & Associates.

Represented (sales) by Katz Television.

Washington Bureau: Suite 601 A, 444 N. Capitol St. NW 20001. Phone: 202-783-0322. Tim Hillard, bureau chief.

THOMAS J. FLATLEY

150 Wood Rd.
Braintree, MA 02184
Stations: WNHT(TV), Concord, NH; WSYT(TV), Syracuse, NY.

Represented (legal) by Sutherland, Asbill & Brennan.

Represented (engineering) by Jules Cohen & Associates.

Represented (sales) by Katz Television.

FORUM PUBLISHING CO.

Box 2020
201 N. 5th St.
 Fargo, ND 58107
Phone: 701-235-7311
Stations: WDAY-TV-AM-FM, Fargo; KBMY(TV), Bismarck; WDAZ-TV, Devils Lake-Grand Forks & KMCC(TV), Minot, ND; KMMJ(AM), Grand Island, NE. Publishes The Fargo Forum; West Central Tribune (Willmar), Detroit Lakes Tribune & Park Rapids Enterprise, MN.

Executive: William C. Marciel, pres.

Ownership: Forum Publishing Co., 100%.

Represented (legal) by Marmet & McCombs, P.C.

Represented (sales) by Katz Television.

CRAIG FOX GROUP

1213 Madison St.
Syracuse, NY 13210.

Principals: George Kimble, Guyon W. Turner & Craig Fox have interest in WOLF-TV, Scranton, PA; WWLF-TV, Hazleton, PA; WFYF(TV) Watertown, NY; WNYS(AM), Canton, NY; WNHA(AM), Concord, NH; WNYR(AM), Syracuse, NY; LPTV interests. Fox has interest in WTUV(TV), Utica, NY; WACA, CP for Ch. 52, Ithaca, NY. Kimble & Fox have interest in WTJA(TV), Jamestown, NY & radio stations.

Represented (legal) by James L. Oyster.

FOX TELEVISION STATIONS INC.

5746 Sunset Blvd.
Los Angeles, CA 90028
Phone: 213-856-1870
Fax: 213-856-1659

Stations: WNYW(TV), New York, NY; KTTV, Los Angeles, CA; WFLD(TV), Chicago, IL; WTTG(TV), Washington, DC; KRIV(TV), Houston, TX; KDAF(TV), Dallas, TX; WFXT(TV), Boston, MA. Note: Sale of WFXT & purchase of KSTU(TV), Salt Lake City, UT pends.

Executives: Robert Kreek, pres. & chief operating officer; Steve Leblang, v.p., programming; Mitchell Stern, v.p. & chief financial officer.

Ownership: Twentieth Holding Corp., 100%. The ownership: K. Rupert Murdoch, 76%; Newstel Holdings Inc., 24%. Note: Murdoch has multiple media holdings in U.S. & abroad. Represented (sales) by Petry Television Inc.

Washington office: 5151 Wisconsin Ave. NW 20016. Phone: 202-244-5151. Tom Herwitz, v.p., corporate & legal affairs.

FREEOM NEWSPAPERS INC.

Box 19549
Irvine, CA 92713
Phone: 714-553-9292
Fax: 714-474-7675
Stations: WLNE(TV), Providence, RI-New Bedford, MA; KTVL(TV), Medford, OR; WTVC(TV), Chattanooga, TN; KFDM-TV, Beaumont-Port Arthur, TX; WRGB(TV), Schenectady-Albany-Troy, NY. For other interests, see Newspaper Ownership of TV Stations.

Broadcast executives: Alan Bell, pres., Broadcast Div.; Paul Karpowicz, v.p. & gen. mgr., WLNE; Ed Ivey, v.p. & gen. mgr., KTVL; David Lynch, v.p. & gen. mgr., WRGB; Larry Beaufré, v.p. & gen. mgr., KFDM-TV; Lewis Robertson, v.p. & gen. mgr., WTVC.

Represented (legal) by Latham & Watkins.

Represented (engineering) by A. D. Ring & Associates.

Represented (sales) by Petry Television Inc.

LOUIS FREY JR.

215 N. Eola Drive
Orlando, FL 32801
Has interest in WKAB-TV, Montgomery, AL; WTXL-TV, Tallahassee, FL; WGBZ, CP for Ch. 61, Gainesville, FL; WHLY-FM, Orlando, FL; WCSR-FM, Hamden, CT; WPLR-FM, New Haven, CT.

GANNETT BROADCASTING GROUP (Division of Gannett Co. Inc., Washington, DC)

1611 W. Peachtree St. NE
Atlanta, GA 30309
Phone: 404-892-1611

Stations: KPNX-TV, Phoenix-Mesa, AZ; KOCO-TV, Oklahoma City, OK; KUSA-TV, Denver, CO; KARE(TV), Minneapolis, MN; WLVI-TV, Cambridge-Boston, MA; WXIA-TV, Atlanta, GA; WUSA(TV), Washington, DC; KVUE-TV, Austin, TX; WFMV-TV, Greensboro-High Point & Winston-Salem, NC; WTLV(TV), Jacksonville, FL; KISS-AM-FM, Los Angeles; KSDO-AM-FM, San Diego, CA; WGCI-AM-FM, Chicago, IL; KCMO-AM-FM, Kansas City, KS; KUSA & KSD(FM), St. Louis, MO; WADE & WUSA(FM), Tampa-St. Petersburg, FL; KKQB-AM-FM, Houston, TX; WKQI(FM), Detroit, MI; KTKS(FM), Denton (Dallas-Fort Worth), TX & KHT(AM), Bremerton (Seattle, WA).

Executives: Cecil Walker, pres. & chief exec. officer, broadcast group; Ronald Townsend, pres., TV group; John Cook, pres., radio div.; Dan Ehrman, v.p., finance & business affairs; Peter Kohler, v.p.; Herbert Schubarth, v.p., engineering; Richard Mallory, v.p., news.

Ownership: Gannett Co. Inc. Gannett also owns Gannett Outdoor Advertising companies in twelve major markets throughout U.S. & Canada. For other interests, see Newspaper Ownership of TV Stations. Represented (legal) by Reed, Smith, Shaw & McClay.

GUY GANNETT BROADCASTING SERVICES

One City Center
Box 15277

Portland, ME 04101

Phone: 207-780-9000

Stations: WGME-TV, Portland, ME; WGGB-TV, Springfield-Holyoke, MA; KGAM(TV), Cedar Rapids, IA; WICS(TV), Springfield, IL; WINZ-AM-FM, Miami-Miami Beach, FL; WNNZ(AM), Orlando, FL; WSSP(FM), Cocoa Beach, FL. For Gannett newspaper interests see Guy Gannett Publishing Co. under Newspaper Ownership of TV Stations.

Executives: Jean Gannett Hawley, chmn.; John R. DiMatteo, pres.; Michael Bock, v.p., television; Timothy A. Williams, v.p., radio.

Ownership: Guy Gannett Publishing Co. Represented (legal) by Dow, Lohnes & Albertson.

Represented (engineering) by Lohnes & Culver.

Represented (sales) by Blair Television; Katz Television.

GATEWAY COMMUNICATIONS INC.

Suite 237

One Bala Plaza

Bala Cynwyd, PA 19004

Phone: 215-664-4400

Fax: 215-664-5499

Stations: WBNG-TV, Binghamton, NY; WTAJ-TV, Altoona, PA; WLYH-TV, Lancaster-Lebanon, PA; WOWK-TV, Huntington, WV.

Executives: H. Lewis Klein, pres.; Charles A. Agerman, v.p.-treas.; E. William Farneti, v.p. & controller; Herbert E. Nelson, secy. Ownership: Macromedia Inc. Macromedia also owns Bergen Evening Record.

Represented (legal) by Wilner & Scheiner.

Represented (engineering) by Smith & Powstenko.

Represented (sales) by Blair Television; Seitel Inc.

GAYLORO BROADCASTING CO. (Subsidiary of Oklahoma Publishing Co.)

Box 25125

Oklahoma City, OK 73125

Phone: 405-232-3311

Owns WKY(AM), Oklahoma City, OK; KTVT(TV), Fort Worth-Dallas, TX; KHTV(TV), Houston, TX; WVTV(TV), Milwaukee, WI; KSTW(TV), Tacoma-Seattle, WA; WUAB(TV), Lorain-Cleveland, OH; WSM-AM-FM, Nashville, TN.

Executives: Edward L. Gaylord, chmn. & chief exec. officer; James R. Terrell, pres. & chief operating officer; Harold Protter, v.p., dir. of engineering & advanced TV systems; Michael Schuch, v.p. & gen. mgr., WVTV; Charles Edwards, exec. v.p. & gen. mgr., KTVT; Kevin Hale, v.p. & gen. mgr., KSTW; E. D. Trimble, v.p. & gen. mgr., KHTV; Bill Scaffide, v.p. & gen. mgr., WUAB; G. M. Stinchcomb, treas.

Ownership: Oklahoma Publishing Co., 100%. Represented (legal) by Reed, Smith, Shaw & McClay.

Represented (engineering) by A. D. Ring & Associates.

Represented (sales) by MMT Sales Inc.

GENERAL ELECTRIC CO.

See National Broadcasting Co.

GILLETT HOLDINGS INC.

c/o Gillett Group Management Inc.

4400 Harding Rd.

Suite 1001, Nashville, TN 37205

Phone: 615-292-0045

Fax: 615-383-1892

Stations: KSBW(TV), Salinas-Monterey & KSBY-TV, San Luis Obispo, CA; WMAR-TV, Baltimore, MD. Gillett Holdings Inc. owns 55% of SCI Television Inc. which owns WJBK-TV, Detroit, MI; WJW-TV, Cleveland, OH; WAGA-TV, Atlanta, GA; WITI-TV, Milwaukee, WI; WSBK-TV, Boston, MA & KNSD(TV), San Diego, CA. Gillett Holdings Inc. has 49% interest in WTVT Holdings Inc. which owns WTVT(TV), Tampa-St. Petersburg, FL. In addition, the company manages WOKR(TV), Rochester, NY; KBIZ(AM) & KTWA(FM), Ottumwa, IA and Post Printing all of which are owned by related entities.

Executives: George Gillett, chmn.; Edward Karrels, pres.; Larry Haugen, v.p.; Dave Ramon, v.p.; Bob Selwyn, v.p.

Ownership: George N. Gillett Jr., 100%.

Represented (legal) by Pepper & Corazzini.

Represented (engineering) by Smith & Powstenko.

Represented (sales) by Harrington, Righter & Parsons Inc.

JAMES S. GILMORE JR.

162 E. Michigan Ave.

Kalamazoo, MI 49007

Phone: 616-381-6744

Stations: WEHT(TV), Evansville, IN; KODE-TV, Joplin, MO; WLVE(FM), Miami Beach, FL; KMEZ-AM-FM, Dallas-Fort Worth, TX. Gilmore also owns Jim Gilmore Productions, Evansville, IN.

Executives: James S. Gilmore Jr., chmn. & chief exec. officer; Fred Fielding, pres. & chief operating officer, Gilmore Bcstg.; Dean Goodman, exec. v.p., radio operations; Louis E. Farraye, sr. v.p., programming, research & marketing; Elmer Chancellor, senior v.p., engineering, Fred Flodin, senior v.p.-treas.

Represented (legal) by Wiley, Rein & Fielding.

Represented (engineering) by Cohen, Dippell & Everist, P.C.

Represented (sales) by Katz Television; Blair Television; Torbet.

MALCOLM I. GLAZER

270 Commerce Dr.

Rochester, NY 14623

Phone: 716-359-3000

Stations: WTWO(TV), Terre Haute, IN; WRBL(TV), Columbus, GA; KQTV(TV), St. Joseph, MO; KGNS-TV, Laredo, TX.

Represented (legal) by Dow, Lohnes & Albertson.

Represented (sales) by Blair Television.

GRANITE BROADCASTING CORPORATION

One Dag Hammarskjold Plaza

New York, NY 10017

Phone: 212-826-2530

Fax: 212-826-2858

Stations: WEEK-TV, Peoria, IL; KBJR-TV, Duluth, MN; purchase of WPTA(TV), Fort Wayne, IN pends.

Ownership: W. Don Comwell, pres., 55% voting stock; Stuart J. Beck, secy.-treas., 45% voting stock.

Represented (legal) by Akin, Gump, Strauss, Hauer & Feld.

Represented (sales) by Katz Television.

GRAY COMMUNICATIONS SYSTEMS INC.

126 N. Washington St.

Box 48, Albany, GA 31703

Phone: 912-888-9390

Fax: 912-888-9374

Stations: WALB-TV, Albany, GA; WJHG-TV, Panama City, FL & KTVE(TV), El Dorado, AR-Monroe, LA. Same ownership as The Albany Herald & Gray Transportation Co. Inc., Albany, GA.

Executives: Terry McKenna, chmn. & chief exec. officer; James H. Gray Jr., pres.; Geoffrey Gray & Phillip Greene, v.p.s.; Constance G. Greene, corporate secy.; Barbara Jones, treas.; Marcy Crowe, asst. corp. secy.

Ownership: Estate of James H. Gray Sr., 51.48%; Sandler Associates, 8.69%; Prudential Insurance Co. of America, 4.4%; George H. Nader, 3.2%; others, none with as much as 2%.

Represented (legal) by Schnader, Harrison, Segal & Lewis.

Represented (engineering) by A. D. Ring & Associates.

Represented (sales) by Katz Television.

GREAT AMERICAN BROADCASTING CO.

1718 Young St.

Cincinnati, OH 45210

Phone: 513-721-1414

Stations: WBRC-TV, Birmingham, AL; WKRC-TV-AM & WKRQ(FM), Cincinnati, OH; WTVN(AM) & WLVO(FM), Columbus, OH; WDAF-TV-AM & KYYS(FM), Kansas City, MO; WTSP-TV, St. Petersburg, FL; KTSP-TV, Phoenix, AZ; WKLS(FM), Atlanta, GA; WNDE & WFBQ-FM, Indianapolis, IN; WDVE(FM), Pittsburgh, PA; KEX & KKRZ(FM), Portland, OR; WRIF, Detroit, MI; WLZR, Milwaukee, WI; KROY(FM), Sacramento, CA.

Corporate Officers: Charles S. Mechem Jr., chmn. of the board; George E. Castrucci, pres. & chief operating officer; Carlyle J. Wagner, pres., broadcast group; Vema M. Meyer, treas. & asst. secy.; Gregory C. Thomas, senior v.p., finance & chief financial officer; S. Donald Urban, senior v.p., administration & personnel; Charles D. Lindberg, secy.

Broadcast Group Officers: Gregory Miller, v.p., television operations; James Ary, v.p., engineering, radio; Jerry Kersting, v.p., business affairs; Nicholas J. Miller, v.p., mktg.; L. D. Bolton, Terry Connelly, Earl Beall, Carl Gardner, Chris Wheat, Michael Costello, Tom Thon, Perry Frey, Jim Bryant, David Crowl, J. Thomas Connolly, David Milner, Robert Schutt, Bob Roof, Vince Barresi, William Stough, Hemdon Hasty, Clint Sty, v.p.s & gen. mgrs.

GREAT TRAILS BROADCASTING CORP.

717 E. David Rd.

Dayton, OH 45429

Phone: 513-294-3333

Fax: 513-297-5223

Stations: WHAG-TV, Hagerstown, MO; WFFT-TV, Fort Wayne, IN; WING(AM), Dayton; WGTZ(FM), Eaton; WIZE(AM), Springfield; WCOL & WXGT(FM), Columbus, OH.

Executives: Alexander J. Williams, pres.-treas.; Clark W. Davis, exec. v.p.; Scot L. Freeman, chief financial officer; Jeffrey J. Bennett, dir. of corporate engineering.

Ownership: Williams Communications, 100%.

Represented (legal) by Haley, Bader & Potts. Represented (engineering) by Cohen, Dippell & Everist, P.C.

Represented (sales) by Katz Television.

HOWARD GREEN GROUP

c/o WENY Inc.

Box 208

Elmira, NY 14902

Phone: 607-739-3636

Stations: Howard L. Green & Donald M. Simmons own 50% each of WENY-TV-AM & WLEZ(FM), Elmira, NY; WOND & WMGM(FM), Linwood, NJ; WMGM-TV, Wildwood, NJ.

Represented (legal) by Cordon & Kelly.

Represented (engineering) by Lohnes & Culver.

GRIFFIN TELEVISION INC.

Box 14159

Oklahoma City, OK 73113

Phone: 405-843-6641

Stations: KWTV(TV), Oklahoma City, OK; 95% of KPOM-TV, Fort Smith-Fayetteville & KFAA(TV), Rogers, AR.

Executives: Duane Harm, pres.; Jerry Dalrymple, v.p. & dir. of operations; Larry E. Chapuis, v.p.-treas.; Al Sandubrae, station mgr., KWTV.

Ownership: Martha Watson Griffin, John W. Griffin & David F. Griffin, trustees of John T. Griffin Revocable Trust, 99.9%.

Represented (legal) by Fletcher, Heald & Hildreth.

Represented (engineering) by Cohen, Dippell & Everist, P.C.

Represented (sales) by TeleRep Inc.

GROUP W—WESTINGHOUSE BROADCASTING (Subsidiary of Westinghouse Electric Corp.)

888 7th Ave.

New York, NY 10106

Phone: 212-307-3000

Fax: 212-307-3184

Group Stations

Stations: WBZ-TV-AM, Boston, MA; KYW-TV-AM, Philadelphia, PA; KPX(TV), San Francisco, CA; KDKA-TV-AM, Pittsburgh, PA; WJZ-TV, Baltimore, MD. Also owns and operates AM radios WINS, New York, NY; KFBK, Sacramento, CA; KFWB, Los Angeles, CA; FM radios KODA, Houston, TX; KQZY, Dallas, TX; KQXT, San Antonio, TX; KAER, Sacramento, CA; KJQY, San Diego, CA; KMEO-AM-FM, Phoenix, AZ; WMAQ-FM, Chicago, IL; Group W Cable, Chicago; Group W Productions; Group W Satellite Communications.

Executives: Burton B. Stanier, chmn. & chief exec. officer; Thomas L. Goodgame, pres., TV Station Group; Don Mitzner, pres., Group W Satellite Communications; Derk Zimmerman, pres., Group W Productions; Richard H. Harris, chmn., Radio Group; Warren Maurer, v.p., AM Station Group; Bert E. Wahlen, v.p., FM Station Group; Gerald Udwin, v.p., Washington; Dennis Ganzak, v.p., controller; John D. Moran, v.p., human resources; Martin Messinger, v.p., secy. & chief counsel.

Ownership: Westinghouse Electric Corp., 100%.

Represented (sales) by Group W Television Sales.

Washington Bureau: Suite 506, 1025 Connecticut Ave. NW 20036. Phone: 202-429-0194.

H & C COMMUNICATIONS INC.

3050 Post Oak Blvd.

No. 1330

Houston, TX 77056

Phone: 713-993-2500

Fax: 713-993-2570

Stations: KPRC-TV-AM, Houston, TX; WTVF(TV), Nashville, TN; KVOA-TV, Tucson, AZ; WESH(TV), Daytona Beach-Orlando, FL; KCCI-TV, Des Moines, IA & KSAT-TV, San Antonio, TX.

Executives: William P. Hobby, chmn.; James E. Crowther, pres.

Ownership: Oveta Culp Hobby, as trustee, 26.82%; William P. Hobby & Jessica Hobby Catto, 28.21% each; 16.76% held in trusts for Mrs. Hobby's grandchildren.

Represented (legal) by Dow, Lohnes & Albertson.

Represented (engineering) by Jules Cohen & Associates.

Represented (sales) by Petry Television Inc. Washington office: No. 442, 2233 Wisconsin Ave. NW 20007. Phone: 202-333-6800.

HARRISCOPE CORPORATION

10920 Wilshire Blvd.

Suite 1420

Los Angeles, CA 90024

Phone: 213-208-6118

Stations: Owns 75% of KWHY-TV, Los Angeles, CA; 50% of WSNS-TV, Chicago, IL.

Executives: Burt I. Harris, pres.; Harvey Simpson, dir. of finance.

Represented (legal) by Cohn & Marks.

Represented (engineering) by Hammett & Edison Inc.

HARRON COMMUNICATIONS CORP.

70 E. Lancaster Ave.

Frazer, PA 19355

Phone: 215-644-7500

Stations: Controls WKTV, Utica, NY; WMTW-TV, Poland Spring, ME. Harron is a multiple cable system operator.

Ownership: Margaret E. Harron Trust, 12%; Paul F. Harron Trust, 16%; Margaret H. Bruder & Patricia H. Imbesi Trusts, 21% each; PFH Corp., 23%; Paul F. Harron Estate Trust, 5%; Regina H. Hanson, 2%. Represented (legal) by Hogan & Hartson. Represented (engineering) by A. D. Ring & Associates.

Represented (sales) by Petry Television Inc.; Katz Television.

HEARST BROADCASTING

959 Eighth Ave.

New York, NY 10019

Phone: 212-649-2300

Stations: WBAL-TV-AM & WIYY(FM), Baltimore, MD; WISN-TV-AM & WLTV(FM), Milwaukee, WI; WTAE-TV-AM & WHTX(FM), Pittsburgh, PA; WCVB-TV, Boston, MA; WDTN(TV), Dayton, OH & KMBC-TV, Kansas City, MO, all licensed to The Hearst Corp. WAPA radio, San Juan, PR is licensed to Hearst Radio Inc.

Executives: John G. Conomikes, v.p., Hearst Corp. & gen. mgr., bcstg.; Mickey L. Hooten, v.p., Hearst Corp. & gen. mgr., television; Fred Young, dir. of broadcast operations, Hearst Corp.; Jack A. W. Shenkan, dir. of sales & mktg., bcstg.; James R. Snyder, business mgr., bcstg., Hearst Corp.; David J. Barrett, gen. mgr. of radio & v.p. & gen. mgr., WBAL/WIYY; S. James Coppersmith, v.p. & gen. mgr., WCVB-TV; Malcolm Potter, v.p. & gen. mgr., WBAL-TV; Steven Downes, v.p. & gen. mgr., WISN; Howard Ritchie, v.p. & gen. mgr., WISN-TV; Remond A. Owen, v.p., WAPA & Hearst Radio Inc.; James Hefner, v.p. & gen. mgr., WTAE-TV; Paul Dinovitz, v.p. & gen. mgr., KMBC-TV; Philip Stolz, v.p. & gen. mgr., WDTN(TV); James Carter, v.p. & gen. mgr., WTAE & WHTX(FM).

Ownership: The Hearst Corp., 100%.

Represented (legal) by Dempsey & Koplovitz.

Represented (sales) by Blair Television (WBAL-TV, WDTN & WISN-TV); Katz Television (WTAE-TV, WCVB-TV & KMBC-TV).

HERITAGE BROADCASTING CO.

2509 Commercial Drive

Auburn, MI 48057

Stations: WWTV(TV), Cadillac, MI; WWUP-TV, Sault Ste. Marie, MI; WXXA-TV, Albany, NY; WOMP-AM-FM, Bellaire, OH; KEZB-AM-FM, El Paso, TX. Ownership: Mario F. Iacobelli, pres., 98.8%; Leanne C. Schulz, secy.-treas., 1.2%

HERITAGE MEDIA CORP.

One Galleria Tower

13355 Noel Rd.

Suite 1500

Dallas, TX 75240

Phone: 214-702-7380

Stations: KEVN-TV, Rapid City, SD; KIVV-TV, Lead, SD; KDLT(TV), Mitchell-Sioux Falls, SD; WPTZ(TV), Plattsburgh, NY; WEAR-TV, Pensacola, FL-Mobile, AL; WCHS-TV, Charleston, WV; KAUT(TV), Oklahoma City, OK; KDAY(AM), Santa Monica, CA; WIL-AM-FM, St. Louis, MO; WEMP & WMYX(FM), Milwaukee, WI; WBFF & WBEE(FM), Rochester, NY; KKS-AM-FM, Portland, OR; KRPM-AM-FM, Seattle-Tacoma, WA.

Executives: James M. Hoak Jr., chmn.; David Walthall, pres.; James J. Robinette, exec. v.p. & pres., TV group; Paul Fiddick, exec. v.p. & pres., radio group.

Represented (legal) by Sidley & Austin.

Represented (sales) by Petry Television Inc.

THE HOME NEWS CO.

123 How Lane

New Brunswick, NJ 08903

Phone: 201-246-5633

Fax: 201-246-3167

Stations: WEVU(TV), Naples-Fort Myers, FL; WKPT-TV-AM & WTFM, Kingsport, TN; WINE & WRKI(FM), Brookfield-Danbury, CT; KWG(AM), Stockton, CA; KYBB(FM), Tracy, CA; KTYD(FM), Santa Barbara, CA; KAQQ & KISC(FM), Spokane, WA.

Broadcasting executive: William M. Boyd.

Represented (legal) by Wiley, Rein & Fielding.

Represented (engineering) by Moffet, Larson & Johnson Inc.

HR BROADCASTING CORP.

345 N. Maple Dr.

Suite 278

Beverly Hills, CA 90210

Stations: WTTO(TV), Birmingham, AL; WCGV-TV, Milwaukee, WI. HRBC has management service contract with Combined Bcstg. Inc. for WGBO-TV, Joliet, IL; WGBS-TV, Philadelphia, PA; WBFS-TV, Miami, FL.

Ownership: HAR Communications Inc., 80%; Qintex Entertainment, 18%. HARC ownership: Albert Krivin, chmn., Hal Gaba, vice chmn., Robin French, pres., 33.33% each. Qintex Ownership: Christopher Skase, chmn., 45%; David Evans, pres., less than 1%.

Represented (legal) by Fisher, Wayland, Cooper & Leader; Pryor, Cashman, Sherman & Flynn (New York).

Represented (sales) by Katz Television.

HUBBARD BROADCASTING INC.

3415 University Ave.

St. Paul, MN 55114

Phone: 612-646-5555

Fax: 612-642-4172

Stations: KSTP-TV-AM-FM, St. Paul-Minneapolis; KOB-TV, Albuquerque, NM; KOFB(TV), Farmington, NM; KOBR(TV), Roswell, NM; WTOG(TV), St. Petersburg, FL; KSAX(TV), Alexandria & KRWF(TV), Redwood Falls, MN; WDIO-TV, Duluth & WIRT(TV), Hibbing, MN.

Executives: Stanley S. Hubbard, chmn., pres. & chief exec. officer; Gerald D. Deeney, v.p. & chief financial officer; Stanley E. Hubbard II, v.p.; Carlos Luis, v.p.; Marvin L. Rosene, v.p.; Virginia Hubbard Morris, v.p.; Robert W. Hubbard, v.p.; Kathryn Hubbard Rominski, secy.; Ralph Dolan, v.p.; John Mayasich, v.p. & pres., radio operations.

Ownership: Hubbard family, 100%.

Represented (legal) by Fletcher, Heald & Hildreth.

Represented (engineering) by A. D. Ring & Associates.

Represented (sales) by Petry Television Inc.

BIRNEY IMES JR.

c/o Columbus Television Inc.

Box 271

Columbus, MS 39701

Phone: 601-327-4444

Stations: Birney Imes Jr. is principal stockholder of WCBI-TV-AM, Columbus, MS; WMUR-TV, Manchester, NH; WBOY-TV, Clarksburg, WV; KDDB-TV, El Paso, TX; WROX(AM), Clarksdale, MS & Commercial Dispatch Publishing Co.

Represented (legal) by Latham & Watkins.

Represented (engineering) by A. D. Ring & Associates.

Represented (sales) by Seltel Inc.

JEFFERSON-PILOT COMMUNICATIONS CO. (Subsidiary of Jefferson-Pilot Corp.)

One Julian Price Place

Charlotte, NC 28208

Phone: 704-374-3500

Fax: 704-374-3885

Stations: WBTV, WBT & WBCY(FM), Charlotte; WWBT(TV), Richmond, VA; KYGO-AM-FM, Denver, CO; WQXI-AM-FM, Atlanta-Smyrna, GA; WNNW & WLYF(FM), Miami, FL; KSON-AM-FM, San Diego, CA; owns Jefferson-Pilot Teleproductions; Jefferson-Pilot Sports Enterprises; Jefferson-Pilot Data Systems; Jefferson-Pilot Retail Services, Charlotte & Jefferson-Pilot Co-Opportunities, San Francisco.

Executives: W. Roger Soles, chmn.; James G. Babb Jr., pres.; Daniel McAlister, sr. v.p., media services & gen. counsel; Edwin Conrad, senior v.p., finance & administration; Cullie M. Tarleton, senior v.p. & gen. mgr., WBTV.

Ownership: Jefferson Pilot Corp., 100%.

Represented (legal) by Wiley, Rein & Fielding.

Represented (engineering) by A. D. Ring & Associates.

Represented (sales) by Petry Television Inc.; Blair Radio.

KELLY BROADCASTING CO.

3 Television Circle

Sacramento, CA 95814-0794

Phone: 916-352-3322

Fax: 916-325-3711

Stations: KCRA-TV, Sacramento, CA; KCPQ(TV), Tacoma, WA.

Executives: Robert E. Kelly & Jon S. Kelly, partners; John Kueneker, gen. mgr., KCRA-TV; Roger Ottenbach, gen. mgr., KCPQ.

Ownership: Robert E. Kelly & Jon S. Kelly, gen. & ltd. partners, 41% each; Christopher R. & Gregory G. Kelly, ltd. partners, 9% each.

Represented (legal) by Koteen & Naftalin.

Represented (engineering) by Jules Cohen & Associates.

Represented (sales) by Blair Television (KCRA-TV); TeleRep Inc. (KCPQ).

KING BROADCASTING CO.

333 Dexter Ave. N.

Seattle, WA 98109

Phone: 206-448-5555

Stations: KING-TV-AM-FM, Seattle; KGW-TV-AM & KINK(FM), Portland, OR; KREM-TV, Spokane, WA; KTVB(TV), Boise, ID; KHNL(TV), Honolulu, HI; KHBC-TV, Hilo, HI; KSFO & KYA(FM) San Francisco, CA. King Bcstg. is permittee of KOGG, Ch. 15, Wailuku, HI. King Bcstg. also owns K38AS, LPTV in Twin Falls, ID & Northwest Mobile Television in Seattle, Los Angeles & San Francisco.

Executives: Steven Clifford, pres. & chief exec. officer; Eric Bremner, pres., bcstg.; Suzanne Sorckes, v.p. & gen. counsel; Steven Welch, v.p., finance; Stan Mak, v.p., radio; Ed Hewson, v.p., CATV; Joe Duffy, v.p., employe relations; Ken Hermanson, v.p. & chief engineer, bcstg.; Don Schlosser, v.p., acquisitions & development.

Ownership: Dorothy S. Bullitt Estate, 29%; Harriet Stimson Bullitt, 24.2%; Priscilla Bullitt Collins, 22.3%; Bullitt Foundation, 2.8%; Josiah Collins, 2.1%; 85 others, none with as much as 2%.

Represented (legal) by Fletcher, Heald & Hildreth.

Represented (engineering) by Hammett & Edison Inc.

Represented (sales) by Blair Television. Washington office: Suite 161, 400 N. Capitol St. 20001. Phone: 202-737-4624. Andrew Beers, bureau chief.

KOHLBERG KRAVIS ROBERTS & CO.

Has 45% interest in SCI Television Inc., see listing.

KOPLAR COMMUNICATIONS INC.

4935 Lindell Blvd.
St. Louis, MO 63108
Phone: 314-367-7211
Stations: KPLR-TV, St. Louis, MO; KRBK-TV, Sacramento, CA.
Executives: Edward J. (Ted) Koplar, pres.; Barry Baker, senior v.p./dir. of broadcast div. & gen. mgr., KPLR-TV; Elliott Tushinsky, v.p. & gen. mgr., KRBK-TV.
Ownership: Koplar Enterprises Inc. Estate of Harold Koplar, 100%; Edward J. Koplar & Susan K. Brown, co-executors.
Represented (legal) by Koteen & Naftalia.
Represented (engineering) by Jules Cohen & Associates.
Represented (sales) by Petry Television.

KWTV BROADCASTING CO.

6700 American Plaza
Waco, TX 76712
Phone: 817-776-1330
Owns KWTV-TV-AM-FM, Waco, TX. Stockholders of KWTV Bcstg. control affiliated KBTX-TV, Bryan, TX.
Executive: M. N. Bostick, chmn. & gen. mgr., KWTV Bcstg.
Ownership: M. N. Bostick, chmn., 12.464%; Estate of Hilton E. Howell, 6.233%; L. L. Sams & Sons, 12.459%; Estate of W. W. Callan Sr., 4.878%; Robert Levy, 8.643%; W. Woody Callan Jr., 3.794%; Diana C. Braswell, 3.794%; Thomas D. Stribling, 7.972%; George Chase & E. S. Chase, 4.493%; Donna Howell, 3.116%; Donald Howell, 3.116%; LBJ Corp., 29.032%.
Represented (legal) by Cordon & Kelly.
Represented (sales) by Seltel Inc.

LAMCO COMMUNICATIONS INC.

460 Market St.
Suite 312
Williamsport, PA 17701
Phone: 717-318-8891
Stations: WCYB-TV, Bristol, VA; WXVT(TV), Greenville, MS; KTXS-TV, Sweetwater-Abitene, TX; WLYC(AM) & WLQ-FM, Williamsport, PA.
Executives: Andrew W. Stabler Jr., chmn. of board; Marshall R. Noecker, pres.; Robert J. Cunnion Jr., v.p.; Howard J. Lamade Jr., v.p. & secy.; James H. Lamade, v.p. & treas.
Ownership: Andrew W. Stabler Jr., chmn., 1.38%; Marshall R. Noecker, pres., 0.53%; Howard J. Lamade Jr., v.p.-secy., 9.16%; James H. Lamade, v.p.-treas., 7.20%; Robert J. Cunnion Jr., v.p., 0.70%; Ruth S. Mitchell, asst. secy., 0.80%; Robert J. Lamade, 7.10%; Ralph R. Cranmer, 1.25%; Bernard G. Kolczynski, 0.18%; remainder privately held.
Represented (legal) by Koteen & Naftalia.
Represented (sales) by Petry Television (WCYB-TV); Seltel Television (KTXS-TV & WXVT); Roslin National (WLYC & WLQ-FM).

LANDMARK COMMUNICATIONS INC.

150 W. Brambleton Ave.
Norfolk, VA 23501
Phone: 804-446-2000
Stations: WTAR & WLTV(FM), Norfolk, VA; KLAS-TV, Las Vegas, NV; KNTV, San Jose, CA; The Weather Channel, Atlanta, GA. For newspaper holdings, see Newspaper Ownership of TV Stations.
Executives: Frank Batten, chmn.; Richard F. Barry, pres. & chief exec. officer; John O. Wynne, pres., Broadcast & Video Enterprises Division & chmn., The Weather Channel.
Represented (legal) by Hogan & Hartson.
Represented (sales) by Katz Television.

T. B. LANFORD ESTATE

333 Market St.
Shreveport, LA 71101
Phone: 318-221-0668.
Mailing address: Box 1363, Shreveport, LA 71164.
Stations: 100% of Jewell Television Corp., licensee of KLST(TV), San Angelo & permittee of KWIY, Ch. 13, Brady, TX; 100% of Alexandria Bcstg. Corp., licensee of KALB(AM) & KTIZ(FM), Alexandria, LA; 55% of Lanford Telecasting Co. Inc., licensee of KALB(TV), Alexandria, LA.
Ownership: Estate of T. B. Lanford, Mary Jane Harper & Tedford E. Kimbell, co-executors.
Represented (legal) by Wiley, Rein & Fielding.
Represented (sales) by Katz Television.

LEE ENTERPRISES INC. (Broadcast Divisions)

130 E. Second St.
Davenport, IA 52801
Phone: 319-383-2393
Stations: WSAZ-TV, Huntington, WV; KOIN-TV, Portland, OR; KGMB(TV), Honolulu; KGMD-TV, Hilo & KGMV(TV), Wailuku, HI; KMTV, Omaha, NE; KGUN(TV), Tucson, AZ; 41.6% of KGGM-TV, Albuquerque & KBIM-TV, Roswell, NM. For Lee Enterprises Inc. Newspapers, see Newspaper Ownership of TV Stations.
Ownership: Lee Enterprises Inc. Lloyd G. Schermer, chmn., chief exec. officer & dir.; Richard Gottlieb, pres., chief operating officer & dir.; Michael Riley, v.p., finance, treas. & chief financial officer; Ronald Rickman, v.p., newspaper group & dir.; Robert Ross, v.p., new ventures; Floyd Whellan, v.p., human resources & corporate planning; Gary Schmedding, v.p., bcastg.; C. D. Waterman Jr., secy. & dir.; Richard P. Galligan, asst. treas. & asst. secy.; Norman Staudt, asst. secy. & asst. treas.; Harry Fischer Jr., Phyllis Sewell, William E. Olsen, Richard Sonnenfeldt, Mark Vittert, J. P. Guerin, dirs.
Represented (legal) by Reed, Smith, Shaw & McClay.
Represented (sales) by Katz Television (Huntington, Honolulu, Omaha & Tucson); Harrington, Righter & Parsons (Portland).

LE SEA BROADCASTING CO.

Box 12
South Bend, IN 46624
Stations: WHMB-TV, Indianapolis, IN; WHME-TV-FM, South Bend, IN; KWHB(TV), Tulsa, OK; WHKE(TV), Kenosha, WI; KWHE(TV), Honolulu, HI & KWHD, CP for Ch. 53, Castle Rock, CO.
Executives: Lester Sumrall, chmn.; S. Sumrall, pres.; Peter Sumrall, v.p.; Louise M. Sumrall, secy.-treas.; Doug Garlinger, dir. of engineering.
Represented (legal) by Heron, Burchette, Ruckert & Rothwell.

LEWIS BROADCASTING CORP.

Box 13646
Savannah, GA 31406
Phone: 912-925-0022
Stations: WJCL-TV-FM, Savannah, GA; WLTX(TV), Columbia, SC; WLTV(TV), Columbus, GA; WZRZ & WSTZ(FM), Vicksburg/Jackson, MS. Executive: J. Fred Pierce, exec. v.p.
Ownership: J. C. Lewis Jr., 100%.
Represented (legal) by Reed, Smith, Shaw & McClay.
Represented (sales) by Blair Television; Petry Television Inc.; Adam Young Inc.; Hilyer, Newmark & Wexler.

LIN BROADCASTING CORP.

1370 Ave. of the Americas
New York, NY 10019
Phone: 212-765-1902
Stations: WAND(TV), Decatur, IL; WAVY-TV, Portsmouth-Norfolk, VA; KXAS-TV, Fort Worth, TX; KXAN-TV, Austin, TX; WOTV, Grand Rapids, MI; WISH-TV, Indianapolis, IN & WANE-TV, Fort Wayne, IN. Note: LIN is buying CP for KLNO, Ch. 14, Llano, TX. For other interests, see Book & Periodical Publishing Firms with TV Station Ownership.
Executives: Donald A. Pels, chmn. & pres.; Gary Chapman, pres., TV group; Richard P. Verne, group v.p., radio; Robert S. Cecil, v.p., cellular radio-telephone; Harold N. Spitz, v.p.; Mark M. Evens, v.p.; Ronald Graiff, v.p., engineering; Arnold S. Blauweiss, v.p., finance; David M. Nase-man, v.p., gen. counsel & secy.; Michael Plouf, v.p., corporate development & treas.; Frank O'Neil, Richard Rosenfeld, James F. Saunders, v.p.s; Daniel B. Stokes, corporate controller.
Represented (legal) by Wilmer, Cutler & Pickering.

LOVE BROADCASTING CO.

Box 4596
Biloxi, MS 39535-4596
Phone: 601-896-1313
Fax: 601-896-1313
Principals own WLOX-TV, Biloxi, MS; KDRV(TV), Medford, OR; WSOK & WAEV(FM), Savannah, GA; KNAN(FM), Monroe, LA; interest in WKXI & WTYX(FM), Jackson, MS.
Ownership: James S. Love III, chmn., 28.3%; John F. Hash, pres., 6.28%; Aubrey L. Collum, v.p.-treas., 6.25%; Jo Love Little, v.p.-secy., 28.3%; Mary E. McMillan, v.p., 28.27%; Dr. L. J. Smith, 1%, 5 others with 0.5% each.
Represented (legal) by Fletcher, Heald & Hildreth.
Represented (sales) by Blair Television; Seltel Inc.; Banner (radio).

MAINE BROADCASTING SYSTEM

One Congress Square
Portland, ME 04101
Phone: 207-772-0181
Stations: WCSH-TV, Portland; WLBS-TV, Bangor, ME KMEG(TV), Sioux City, IA.
Executives: Frederic L. Thompson, chmn.-pres.; Bruce C. McGorriell, exec. v.p.; Dale Eichom, treas.
Ownership: Rines Special Trust, Mary R. Thompson, trustee, 100%.
Represented (legal) by Wilkinson, Barker, Knauer & Quinn.
Represented (engineering) by Jules Cohen & Associates.
Represented (sales) by Katz Television.

MALRITE COMMUNICATIONS GROUP INC.

1200 Statler Office Tower
Cleveland, OH 44115-1601
Phone: 216-781-3010
Stations: WAWS-TV, Jacksonville, FL; WFLX(TV), West Palm Beach, FL; WXIX-TV, Cincinnati, OH-Newport, KY; WHTZ(FM), Newark, NJ; WDBG & KEYE-FM, Minneapolis-St. Paul, MN; WHK & WMMS(FM), Cleveland, OH; KNEW, Oakland, CA; KSN-FM, San Francisco, CA; KLAC & KZLA(FM), Los Angeles, CA; WEGX(FM), Philadelphia, PA; 80% of WSTE, Ponce-San Juan, PR & 70% of WOIO(TV), Shaker Heights-Cleveland, OH. Note: Sale of WAWS-TV, Jacksonville pending. Also owns Malrite Television Productions; Malrite Broadcast Services.

Executives: Milton Maltz, chmn. & chief exec. officer; John Rosenwald, exec. v.p. & pres., Radio Div.; John C. Chaffee Jr., exec. v.p. & pres., TV Div.; Kevan A. Fight, chief financial officer; John R. Wilson, treas.
Represented (legal) by Kaye, Scholer, Fierman, Hays & Handler; Benesch, Friedlander, Coplan & Aronoff.
Represented (engineering) by Silliman & Silliman; Ralph Evans & Associates; Hammett & Edison.
Represented (sales) by Katz Television; Blair Television; Petry Television; Katz Radio; Christal-Eastman Radio.

MANSHIP STATIONS

1650 Highland Rd.
Baton Rouge, LA 70802
Phone: 504-387-2222
Mailing address:
Box 2906
Baton Rouge, LA 70821
Stations: WBRZ(TV), Baton Rouge, LA; KRGV-TV-AM, Weslaco, TX. Owns Capital City Press, publisher of State Times & Morning Advocate (both Baton Rouge).
Executives: Douglas L. Manship, chmn. & pres.; Charles P. Manship Jr., treas.; Richard F. Manship, secy.; Ray Alexander, George Jenne & Roy Dardenne, dirs.
Represented (legal) by Cohn & Marks.
Represented (sales) by Blair Television; Hillard, Newmark, Weschler & Howard (radio).

MARSH MEDIA INC.

One Broadcast Center
Amarillo, TX 79101-4326
Phone: 806-373-1787
Owns KVII-TV, Amarillo, TX; KVIJ-TV, Sayre, OK; KVIH-TV, Clovis, NM.
Executive: James R. McCormick. Principals own Marsh Media of El Paso, KVIA-TV, El Paso, TX; KVIO-TV, Carlsbad, NM. Marsh Media is multiple cable system operator.
Executive: Richard Pearson.
Ownership: Stanley Marsh III, 51%; Michael C. Marsh, 30.25%; Tom F. Marsh, 17.75%; Estelle Marsh Watlington, 1%.
Represented (legal) by Wiley, Rein & Fielding.
Represented (engineering) by Smith & Powstenko.
Represented (sales) by Katz Television.

McGRAW-HILL BROADCASTING CO.

1221 Ave. of the Americas
37th Floor
New York, NY 10020
Phone: 212-512-6457
Fax: 212-512-2282
Stations: KMGH-TV, Denver, CO; KGTV, San Diego, CA; KERO-TV, Bakersfield, CA; WRTV, Indianapolis, IN.
Executives: Edward T. Reilly Jr., pres.; David W. Ingraham, sr. v.p., finance, planning & administration; Dennis W. Fretz, controller.
Ownership: McGraw-Hill Inc., 100%.
Represented (legal) by Koteen & Naftalia.
Represented (sales) by Harrington, Righter & Parsons Inc. (KERO-TV); MMT Sales Inc. (WRTV & KGTV); Katz Television (KMGH-TV).

McKINNON BROADCASTING CO.

800 N. Shoreline Blvd.
Suite 2700
Corpus Christi, TX 78401
Phone: 512-884-3300
Fax: 812-884-0718
Stations: Texas Telecasting is licensee of KBMT(TV), Beaumont, TX. The McKinnons own 98% of KIII(TV), Corpus Christi. Michael D. McKinnon owns 26% of KUSI-TV, San Diego, CA & serves as gen. mgr.; owns 40% of KBVO-TV, Austin, TX.

Group Stations

Executive: Michael D. McKinnon, pres.
Represented (legal) by Cohn & Marks.
Represented (engineering) by Jules Cohen & Associates.
Represented (sales) by Katz Television.

MOM BROADCASTING INC.
See Wooster Republican Printing Co.

MEDIA CENTRAL INC.

Osborne Office Center
Chattanooga, TN 37411
Phone: 615-894-4980
Has interest in WOAC(TV), Canton, OH;
WZDX(TV), Huntsville, AL; WKCH-TV, Knoxville, TN; KHAI-TV, Hixson, TN; KBSI(TV), Cape Girardeau, MO; KZKC(TV), Kansas City, MO. Sale of KHAI-TV pending.
Executives: Donald B. Kent, John F. Pauza, Cliff Curley, Stephen D. Kent.
Ownership: Morton J. Kent, chmn.-pres., 21.21%; Kent Rentals Inc., 37.23%; Forrest L. Preston, 8.24%; David R. Vaughn & John F. McMullan, 7.98% each; H. Bernard Dixon, 6.92%; others, none with as much as 3%.

Represented (legal) by Sidley & Austin.
Represented (engineering) by A. D. Ring & Associates.
Represented (sales) by Seltel Inc.

MEDIA GENERAL BROADCAST GROUP

817 E. Washington St.
Tampa, FL 33602
Phone: 813-221-5757
Owns WFLA-TV, Tampa-St. Petersburg, FL; WJKS(TV), Jacksonville, FL; WCBF-TV, Charleston, SC.
Broadcasting executives: Robert T. Sutton, pres. & chief exec. officer; James A. Zimmerman, v.p., operations & finance; L. William White, v.p. & gen. mgr., WFLA-TV; Joseph W. Evans III, v.p. & gen. mgr., WCBF-TV.
Ownership: Media General Inc. Media General is a multiple cable system operator. For other interests, see Newspaper Ownership of TV Stations.
Represented (legal) by Holland & Knight.
Represented (sales) by MMT Sales Inc.

MEREDITH CORP. (Broadcasting Group)

1716 Locust St.
Des Moines, IA 50336
Phones: 515-284-3117; 515-284-3348
Fax: 515-284-3828
Operates WTVH(TV), Syracuse, NY, Cathy Creaney, v.p. & gen. mgr.; KPHO-TV, Phoenix, AZ, Richard De Angelis, v.p. & gen. mgr.; KCTV, Kansas City, MO, John Rose, v.p. & gen. mgr.; WJMN-TV, Bay City-Saginaw-Flint, MI, Paul Virgilio, v.p. & gen. mgr.; KSEE(TV), Fresno, CA, Todd Holmes, v.p. & gen. mgr.; WOFL(TV), Orlando, FL, Norris Reichel, v.p. & gen. mgr.; KVVU-TV, Henderson-Las Vegas, NV, Rusty Durante, v.p. & gen. mgr.
Executives: Philip A. Jones, pres., Broadcasting Group; Daniel L. Monroe, v.p., staff operations; Erv Parthe, v.p., group dir. of program services; William McReynolds, sr. v.p.; Bill Strube, group dir. of engineering.
Represented (legal) by Haley, Bader & Potts.
Represented (engineering) by A. D. Ring & Associates.
Represented (sales) by MMT Sales Inc.

MEYER BROADCASTING CO.

Broadway at Fourth
Bismarck, ND 58501
Phone: 701-223-0900

Stations: KFVR-TV-AM & KYYY(FM), Bismarck; KQCD-TV, Dickinson; KMOT(TV) & KIZZ(FM), Minot; KUMV-TV, Williston, ND; KYYA(FM), Billings, MT. Also owns Bismarck-Mandan Cable TV Inc.
Executives: Judith E. Johnson, pres. & chief exec. officer; William Ekberg, secy.
Ownership: Marietta Meyer Ekberg, 51%; William Ekberg, 11%; Judith E. Johnson, 7%.
Represented (legal) by Hogan & Hartson.
Represented (engineering) by Jules Cohen & Associates.
Represented (sales) by Blair Television.

MIAMI VALLEY CHRISTIAN TELEVISION INC.

2675 Dayton Rd.
Springfield, OH 45506
Phone: 513-323-0026
Stations: WTJC(TV), Springfield, OH; WTLJ(TV), Muskegon, MI.
Ownership: Non-profit corp. Vernon Wilson, chmn.; Marvin D. Sparks, pres.; Homer Speece, v.p.-secy.-treas.

MIDCONTINENT TELEVISION OF SOUTH DAKOTA

13th St. & Phillips Ave.
Sioux Falls, SD 57102
Phone: 605-336-1100
Owns KELO-TV, Sioux Falls with satellites KDLO-TV, Florence; KCLO-TV, Rapid City & KPLO-TV, Reliance, SD; KELO-AM-FM, Sioux Falls; KPLO-FM, Reliance; KDLO-FM, Watertown, SD; WTSO & WZEE(FM), Madison, WI; KXK(FM), Haysville, KS; 50% of Washington International Teleport; has multiple cable holdings.
Executives: Joe Floyd, chmn. & treas.; N. L. Benton, pres.; Joseph H. Floyd, exec. v.p. & secy.; Joseph A. Carriere, v.p., television.
Ownership: Midcontinent Corporation.
Represented (legal) by Dow, Lohnes & Albertson.
Represented (engineering) by A. D. Ring & Associates.
Represented (sales) by Seltel Inc.

MIDWEST COMMUNICATIONS INC.

90 South 11th St.
Minneapolis, MN 55403
Phone: 612-330-2400
Stations: WCCO-TV-AM & WLTE-FM, Minneapolis-St. Paul, MN; WFRV-TV, Green Bay, WI; WJMN-TV, Escanaba, MI; KCCO-TV, Alexandria & KCCW-TV, Walker, MN. Owns & operates Midwest Cable & Satellite Inc., Minneapolis, MN.
Executives: W. T. Doar Jr., chmn.; James M. Rupp, pres. & chief exec. officer; Everett Klosterman, v.p. & chief financial officer; Bob McGann, v.p. & station mgr., WCCO-TV; Steve Goldstein, v.p. & gen. mgr., WCCO Radio; Rand Gottlieb, v.p. & gen. mgr., WLTE-FM; Bob Farrow, v.p. & gen. mgr., WFRV-TV/WJMN-TV; Kevin Cattoor, gen. mgr., Midwest Cable & Satellite Inc.
Represented (legal) by Rosenman & Colin (WCCO-TV); Koteen & Naftalin (WFRV-TV).
Represented (sales) by TeleRep Inc.

MIDWEST TELEVISION INC.

509 S. Neil St.
Champaign, IL 61820
Phone: 217-356-8333
Stations: WCIA(TV), Champaign, IL; WMBD-TV-AM & WKZW(FM), Peoria, IL; WCFN(TV), Springfield, IL; KFMB-TV-AM-FM, San Diego, CA.

Executives: August C. Meyer, chmn.; August C. Meyer Jr., pres.; Robert L. Myers, exec. v.p.; Jack B. Everette, exec. v.p. & treas.; Karen H. Meyer, v.p.-secy.; Guy F. Main, exec. v.p.; Paul Palmer, v.p.
Ownership: August C. Meyer Jr., 51.4%; August C. Meyer, 23.17%; Estate of Clara R. Meyer, 25.42%.
Represented (legal) by Covington & Burling.
Represented (engineering) by A. D. Ring & Associates; Hammett & Edison Inc.
Represented (sales) by Petry Television Inc.

ML MEDIA PARTNERS

55 Old Post Rd.
No. 2
Greenwich, CT 06830
Stations: WREX-TV, Rockford, IL; KATC(TV) Lafayette, LA; WQAL(FM) Cleveland, OH; WIRE & WXTZ(FM), Indianapolis, IN; WEJZ(FM) Jacksonville, FL; KBEZ(FM) Tulsa, OK; WEBE(FM) Westport, CT; KORG(AM) & KEZY(FM), Anaheim, CA.
Ownership: Elton Rule, I. Martin Pompadur & Merrill Lynch & Co., public ltd. partnership.
Note: See also Television Station Partners.

MORMON CHURCH

See Bonneville International Corp.

MORRIS NETWORK INC.

Box 4328
Macon, GA 31213
Phone: 912-745-4141
Owns WMG(TV), Macon, GA; WOHN(TV), Dothan, AL; WVGA(TV), Valdosta, GA; KARK-TV, Little Rock, AR. For other interests, see Newspaper Ownership of TV Stations.
Executive: Dean Hinson, pres.
Ownership: Charles H. Morris, Alden M. Maier.
Represented (legal) by Kenkel, Barnard & Edmundson; Fletcher, Heald & Hildreth.
Represented (sales) by Katz Television; Seltel Inc.

MT COMMUNICATIONS INC.

300 Peabody St.
Nashville, TN 37210
Phone: 615-256-3030
Fax: 615-244-7442; 617-244-3921
Stations: WMKW-TV, Memphis, TN; WCAY-TV, Nashville, TN; is buying WETO(TV), Greenville, TN.
Executive: Michael P. Thompson, pres., 100%.

MULTIMEDIA BROADCASTING CO. (Div. of Multimedia Inc.)

140 W. Ninth St.
Cincinnati, OH 45202
Phone: 513-352-5000
Fax: 513-352-5025
Stations: KSDK(TV), St. Louis, MO; WMAZ-TV, Macon, GA; WBIR-TV, Knoxville, TN; WLWT(TV), Cincinnati, OH; WFBC-AM-FM, Greenville, SC; WMAZ(AM) & WAYS(FM), Macon, GA; KEEL & KITT(FM), Shreveport, LA; WEZW(FM), Wauwatosa, WI.
Multimedia Inc. Executives: Wilson C. Wearn, chmn.; Walter E. Bartlett, pres. & chief exec. officer; William Mabane, v.p. & pres., Multimedia Newspaper Co.; Elizabeth Mills, v.p., corporate communications; Alfred F. Burgess, secy.; Thelma M. Anderson, asst. secy.; Robert Hamby, treas. & chief financial officer; Thomas L. Magaha, controller; Peter Lund, senior v.p. & pres., Multimedia Entertainment; Donald D. Sbarra, senior v.p. & pres., Multimedia Cablevision Co.

Multimedia Bcstg. Executives: James T. Lynagh, senior v.p. & pres., radio; Greg Anderson, exec. v.p., radio operations; James M. Hart, v.p.; Anthony H. Kiernan, v.p.; William L. Bolster, v.p.; Don McGouirk, v.p.; James C. McLendon, v.p.; Rich Washer, v.p.; William Garrison, v.p., engineering; Læann Lewis, v.p. For newspaper interests see Newspaper Ownership of TV Stations. Multimedia is a multiple cable system operator.
Represented (legal) by Dow, Lohnes & Albertson.
Represented (sales) by Katz Television.

MORGAN MURPHY STATIONS

7025 Raymond Rd.
Madison, WI 53719
Phone: 608-271-4321
Fax: 608-271-1709
Evening Telegram Co. owns WISC-TV, Madison, WI; KXLY-TV-AM-FM, Spokane, WA; KTHI-TV, Fargo-Grand Forks, ND; Apple Valley Bcstg. Inc. which operates KAPP(TV), Yakima, WA & satellite KVEW, Kennewick, WA. For newspaper interests, see Evening Telegram Newspapers in Newspaper Ownership of TV Stations.
Executive: Elizabeth Murphy Burns, pres.
Represented (legal) by Brown, Finn & Nietert, Chartered.
Represented (engineering) by Jules Cohen & Associates.
Represented (sales) by Harrington, Righter & Parsons Inc.

NARRAGANSETT TELEVISION L.P.

50 Kennedy Plaza
Providence, RI 02903
Stations: WPRI-TV, Providence, RI; WTKR-TV, Norfolk, VA. Narragansett Radio L.P. is licensee of WYNK-AM-FM, Baton Rouge, LA; KEZO-AM-FM, Omaha, NE; KAYI-FM, Muskegon, OK.
Ownership: Narragansett Capital Assoc. Gregory P. Bamber, Arthur D. Little, Robert D. Manchester, Jonathan M. Nelson & Roger A. Vandenberg, gen. partners.

NATIONAL BROADCASTING CO. INC.

30 Rockefeller Plaza
New York, NY 10112
Phone: 212-664-4444
Washington Office:
1825 K St. NW 20006
Phone: 202-885-4015
Stations: WNBC-TV, New York, NY; WRC-TV, Washington, DC; WMAQ-TV, Chicago, IL; WKYC-TV, Cleveland, OH; KNBC-TV, Los Angeles, CA; KCNC-TV, Denver, CO; WTVJ(TV), Miami, FL.
Executives: John Welch, chmn.; Robert Wright, pres. & chief exec. officer.
Ownership: General Electric Co.

NATIONWIDE COMMUNICATIONS INC.

One Nationwide Plaza
Columbus, OH 43216
Phone: 614-249-7676
Fax: 614-249-6995
Stations: WATE-TV, Knoxville, TN; WXEX-TV, Richmond-Petersburg, VA; WBAY-TV, Green Bay, WI; KITN(TV), Minneapolis, MN; WNCI(FM), Columbus, OH; WGAR-AM-FM, Cleveland, OH; WPOC(FM), Baltimore, MD; WKZL(FM), Winston-Salem, NC; WBWJ-AM-FM, Orlando, FL; KLUC-AM-FM, Las Vegas, NV; KNST & KRQQ(FM), Tucson, AZ; KWSS(FM), Gilroy-San Jose, CA; KZAP(FM), Sacramento, CA; KZZP-AM-FM, Mesa, AZ; KISW(FM), Seattle-Tacoma, WA.

Executives: Steve Berger, pres.; Benjamin McKeel, v.p., television; Mickey Franko, v.p., radio; Willard Hoyt, v.p. & treas.; Don Watkins, v.p., engineering; Patricia L. Glassburn, asst. treas.
 Ownership: Nationwide Mutual Insurance Co. Represented (legal) by Fletcher, Heald & Hildreth.
 Represented (engineering) by Cohen, Druppel & Everist, P.C.

NEW LIFE EVANGELISTIC CENTER INC.

1411 Locust St.
 St. Louis, MO 63103
 Phone: 314-436-2424
 Stations: KNLK(TV), St. Louis, MO; KNLJ(TV), Jefferson City, MO.
 Ownership: Non-profit corp. Rev. Larry Rice, pres.; Rev. Ray Redlich, v.p.; Rev. Ken Klingerman, secy.-treas.

NEWS PRESS & GAZETTE CO.

825 Edmond St.
 Box 29
 St. Joseph, MO 64502
 Phone: 816-271-8500
 Fax: 816-271-8695
 Stations: WSAV-TV, Savannah, GA; WJTV, Jackson, MS; KSFY-TV, Sioux Falls, KABY-TV, Aberdeen & KPRY-TV, Pierre, SD; WHLT(TV), Hattiesburg, MS; WECT(TV), Wilmington, NC; KOLD-TV, Tucson, AZ. Also publishes St. Joseph News-Press/Gazette & is a multiple cable system operator.

Executives: Henry H. Bradley, chmn., v.p.-treas. & publisher; David R. Bradley Jr., pres. & editor; Elizabeth L. Neel, secy.
 Ownership: David R. Bradley Jr., Henry H. Bradley.
 Represented (legal) by Dow, Lohnes & Albertson.
 Represented (sales) by Katz Television (KSFY-TV, KPRY-TV, KABY-TV & WECT); Petry Television (WJTV, WHLT & WSAV-TV).

THE NEW YORK TIMES CO.

229 West 43rd St.
 New York, NY 10036
 Phone: 212-556-1234
 Stations: WREG-TV, Memphis, TN; KFSS-TV, Fort Smith, AR; WHNT-TV, Huntsville, AL; WQAD-TV, Moline, IL; WNEP-TV, Scranton, PA; WQXR-AM-FM, New York, NY.
 Executives: Arthur Ochs Sulzberger, chmn.; Walter E. Mattson, pres.; David L. Gohram, sr. v.p.; Benjamin Handelman, sr. v.p.; John D. Pomfret, sr. v.p.; Michael E. Ryan, sr. v.p.; Guy T. Garrett, v.p.; Solomon B. Watson IV, secy.; Denise K. Fletcher, treas.; Frank R. Gatti, controller; David K. MacDonald, v.p. & dir., cable group; John R. Harrison, v.p. & pres., regional newspaper group; William T. Kerr, v.p. & pres., magazine group; Frank Roberts, pres., bcstg. group. For other holdings, see listings under Newspaper Ownership of TV Stations; Book & Periodical Publishing Firms with TV Station Ownership.

Represented (legal) by Koteen & Naftalin.
 Represented (engineering) by Jules Cohen & Associates.
 Represented (sales) by Katz Television.

NORTHWEST TELEVISION INC.

Box 1313
 Eugene, OR 97440
 Phone: 503-342-4961
 Fax: 503-342-4961
 Stations: KVAL-TV, Eugene, OR; KCBY-TV, Coos Bay, OR; KBCI-TV, Boise, ID; 50% of KPIC(TV), Roseburg, OR.

Ownership: The Donald E. Tykeson Trust, 50.98%; Robert P. Booth, 15.20%; Harry S. Coleman, trustee, 7.7%; James W. Putney, 6.21%; Robert B. & Richard A. Booth, 7.65%.
 Represented (legal) by Dow, Lohnes & Albertson.
 Represented (engineering) by A. D. Ring & Associates; McClanathan & Associates.
 Represented (sales) by Katz Television; Art Moore Inc.

OUTLET COMMUNICATIONS INC.

111 Dorrance St.
 Providence, RI 02903
 Phone: 401-276-6200
 Fax: 401-276-6216
 Owns WJAR(TV), Providence, RI; WCMH-TV, Columbus, OH; WATL(TV), Atlanta, GA; WXIN(TV), Indianapolis, IN; WTOP(AM) & WASH(FM), Washington, DC. Note: Sale of WXIN, WATL, WTOP & WASH pends.
 Executives: David E. Henderson, chmn.-pres. & chief exec. officer; Felix Oziemblewski, v.p. & chief financial officer; Solomon M. Yas, v.p., human resources; Gerald Scher, v.p., gen. counsel & secy.; Gerald T. Plemmons, v.p., engineering; Steve J. Caminis, v.p., TV news; John D. Sawhill, v.p. & gen. mgr., WJAR; Garland R. Robinson, v.p. & gen. mgr., WCMH-TV; John A. Serrao, v.p. & gen. mgr., WATL; Joseph A. Young, v.p. & gen. mgr., WXIN; Michael L. Douglass, v.p. & gen. mgr., WTOP.

Ownership: David E. Henderson, pres., 2.7%; E. Burke Ross Jr., 2.1%; Raymond G. Chambers, 9.6%; William E. Simon, 6.4%; Frank E. Walsh Jr., 5.6%; Frank E. Richardson III, 3.3%; others with less than 1% each.
 Represented (legal) by Coffey, McGovern & Noel.
 Represented (sales) by Katz Television.

PALMER COMMUNICATIONS INC.

1801 Grand Ave.
 Des Moines, IA 50308
 Phone: 515-242-3627
 Fax: 515-242-3799
 Stations: WHO-TV-AM & KLYF(FM), Des Moines; KWQC-TV, Davenport, IA; KTVY(TV), Oklahoma City, OK; WNOG, Naples & WCVU(FM), Fort Myers, FL; WXXN(AM) & WTNT(FM), Tallahassee, FL. Note: Sale of KWQC-TV pends. Palmer is a multiple cable system operator.
 Executives: William J. Ryan, pres. & chief exec. officer; Robert G. Engelhardt, exec. v.p. & secy.; M. Wayne Wisehart, v.p.-treas. & chief finance officer; Mike Giudicessi, v.p. & gen. counsel; Vic Landau, corporate engineer.

Ownership: D. D. Palmer Trust.
 Represented (legal) by Dow, Lohnes & Albertson.
 Represented (sales) by Blair Television.

PAPPAS TELECASTING COMPANIES

500 S. Chinowth Rd.
 Visalia, CA 93277
 Phone: 209-733-7800
 Fax: 209-627-5363
 Stations: KMPH(TV), Visalia-Fresno, CA; WHNS(TV), Asheville, NC-Greenville-Spartanburg, SC; KPTM(TV), Omaha, NE; CP for WHST(TV), Greenwood, SC.

Executives: Harry J. Pappas, pres. & chief exec. officer; LeBon G. Abercrombie, senior exec. v.p. & gen. mgr., KMPH(TV); Dennis J. Davis, senior exec. v.p. & chief financial officer; Joseph A. Shaffer, v.p. & gen. mgr., WHNS(TV); Jim McKernan, station mgr., KPTM(TV); Robert E. Denton, v.p., property management; Dale P. Kelly, v.p. & dir. of engineering; Lise Markham, v.p. & gen. marketing mgr., KMPH; Ralph Brown, v.p. & gen. mgr., Pappas Teleproductions; Stella A. Pappas, secy.-treas.; Nancy Eiffert, traffic systems coordinator.
 Ownership: Harry J. Pappas.
 Represented (legal) by Fletcher, Heald & Hildreth; Bryan, Cave, McPheeters & McRoberts.
 Represented (engineering) by Cecil Lynch; Smith & Powstenko.
 Represented (sales) by TeleRep Inc.

PARK COMMUNICATIONS INC.

Box 550
 Terrace Hill
 Ithaca, NY 14850
 Phone: 607-272-9020
 Fax: 607-272-0054
 Owns WNCT-TV-AM-FM, Greenville, NC; WDEF-TV-AM-FM, Chattanooga, TN; WJHL-TV, Johnson City, TN; WTVR-TV-AM-FM, Richmond, VA; WSLS-TV, Roanoke, VA; WUTR(TV), Utica, NY; WBMG(TV), Birmingham, AL. Park also owns radios WNAX, Yankton, SD; WHEN & WRHP(FM), Syracuse, NY; WPAT-AM-FM, Paterson, NJ; KZOW(AM) & KJJO(FM), Eden Prairie, MN; KWJJ-AM-FM, Portland, OR; KEZX-AM-FM, Seattle, WA & KWLO & KFMW(FM), Waterloo, IA.
 Executives: Roy H. Park, chmn. & chief exec. officer; Wright M. Thomas, pres. & chief operating officer; Randel N. Stair, v.p., controller & asst. secy.; W. Randall Odil, v.p., television; William L. Fowler, v.p., radio.

General Managers: Edward Adams, WNCT-TV; Jack D. Dempsey, WJHL-TV; Rich Pegram, WTVR-TV; Paul Kennedy, WUTR; Eddie Anderson, WTVR-AM-FM; James DeSchepper, WSLS-TV; Hoyle Broome, WBMG(TV); Mark Keown, WDEF-TV; Rick Prusator, WNAX; John Enoch, WHEN/WRHP; Michael Kern, KWJJ-AM-FM; Kevin Lorange, KEZX-AM-FM; Jack Smith, KZOW & KJJO(FM); Scott Chermey, WNCT-AM-FM; M. Jones Fuquay, WDEF-AM-FM; Gene Hobicorn, WPAT-AM-FM; Don Morehead, KWLO & KFMW. For newspaper interests, see Newspaper Ownership of TV Stations.
 Represented (legal) by Wiley, Rein & Fielding.
 Represented (engineering) by A. D. Ring & Associates.
 Represented (sales) by Blair Television.

PEGASUS BROADCASTING

666 Dundee Rd.
 Suite 1901
 Northbrook, IL 60062
 Phone: 708-272-0233
 Fax: 708-272-9186
 Stations: KSCH-TV, Stockton-Sacramento, CA; WJBF(TV), Augusta, GA; WAPA-TV, San Juan, PR; KCAP(AM) & KZMT(FM), Helena, MT.
 Executives: Christopher J. Brennan, chmn.-pres. & chief exec. officer; James E. Nugent III, v.p. & secy.
 Represented (legal) by Fletcher, Heald & Hildreth.
 Represented (engineering) by John F. X. Browne & Associates Inc.
 Represented (sales) by Blair Television; Katz Television; Seitel Inc.

JOHN H. PHIPPS

Box 3048
 Tallahassee, FL 32315
 Phone: 904-893-6666
 Stations: WCTV(TV), Tallahassee, FL-Thomasville, GA; 49% of WPBF(TV), Tequesta, FL.
 Represented (sales) by Blair Television.

PIKES PEAK BROADCASTING CO.

Box 1457
 Colorado Springs, CO 80901
 Phone: 719-632-1515
 Stations: KRDO-TV-AM-FM, Colorado Springs-Pueblo; KUCT-TV, Grand Junction, CO.
 Executives: Harry W. Hoth Jr., pres.; Joan G. Hoth, v.p.-treas.; Patti Hoth Crouse, secy.
 Ownership: Harry W. Hoth Jr., 100%.
 Represented (legal) by Fletcher, Heald & Hildreth.
 Represented (sales) by Blair Television.

I. MARTIN POMPAOUR

See ML Media Partners & Television Station Partners.

POST-NEWSWEEK STATIONS INC.

1150 15th St. NW
 Washington, DC 20071
 Phone: 202-334-4600
 Stations: WDIV(TV), Detroit, MI; WJXT(TV), Jacksonville, FL; WPLG(TV), Miami, FL; WFSB(TV), Hartford, CT. Also owns Post-Newsweek Cable.
 Executives: G. William Ryan, pres. & chief exec. officer; Stephen Flanagan, v.p. engineering; Gordon King, exec. v.p. business affairs; L. Stanley Paige, v.p. legal affairs; James Snyder, v.p., news Catherine Nierle, v.p., business affairs Steve Wasserman, v.p. & gen. mgr., WJXT; Alan Frank, v.p. & gen. mgr. WDIV; John Garwood, v.p. & gen. mgr., WPLG; Christopher Rohrs, v.p. & gen. mgr., WFSB.
 Ownership: The Washington Post Co.
 Represented (legal) by Covington & Burling.
 Represented (sales) by Petry Television Inc.

PRECHT COMMUNICATIONS INC.

2029 Century Park East
 Suite 3230
 Los Angeles, CA 90067
 Phone: 213-552-6962
 Stations: KECI-TV, Missoula; KCFW-TV, Kalispell & KTVM, Butte, MT. Precht Television Associates, Robert H. Precht, pres., owns KIEM-TV, Eureka, CA.
 Executives: Robert H. Precht, pres.; Margaret Anne Ragsdale, v.p. & general manager, Montana stations; Marcy Levine, v.p. & gen. mgr., KIEM-TV.
 Represented (legal) by Cohn & Marks.
 Represented (sales) by Katz Television.

PRICE COMMUNICATIONS CORP.

45 Rockefeller Plaza
 New York, NY 10020
 Phone: 212-757-5600
 Stations: WZZM-TV, Grand Rapids, MI; WAPT(TV), Jackson, MS; KSNF(TV), Joplin, MO; KJAC-TV, Port Arthur-Beaumont, TX; KFDX-TV, Wichita Falls, TX; WSEE-TV, Erie, PA; WNAC-TV, Providence, RI; WOWO-AM-FM, Fort Wayne, IN; WPBG & WIRK(FM), West Palm Beach, FL; WWKB(AM) & WKSE(FM), Buffalo-Niagara Falls, NY; has interest in WNIC-AM-FM, Detroit, MI; WLAC-AM-FM, Nashville, TN; KIOI(FM), San Francisco, CA; KKOBB-AM-FM, Albuquerque, NM. Also owns Price Outdoor Media of Missouri Inc.; TLM Corp. and publishes National Law Journal & New York Law Journal.

Group Stations

Executives: Robert Price, pres.; Kim Meltzer, v.p., secy.-treas.; Alisa Diamond, asst. secy.; Susan Holden, controller.

Represented (legal) by Mullin, Rhyne, Emmons & Topel; Proskauer, Rose, Goetz & Mendelsohn.

Represented (sales) by Katz Television; MMT Sales Inc.

PROVIDENCE JOURNAL BROADCASTING CORP.

75 Fountain St.
Providence, RI 02902
Phone: 401-277-7151
Fax: 401-274-2076

Stations: KMSB-TV, Tucson-Nogales, AZ; KGSW-TV, Albuquerque, NM; WHAS-TV, Louisville, KY & WCNC-TV, Charlotte, NC. Also owns Colony Communications Inc., multiple cable system operator; MetroNet Inc., Providence, RI paging company; Providence Journal Cellular MGM Services, Raleigh, NC cellular telephone systems.

Executive: Jack C. Clifford, v.p., broadcasting.

Ownership: Providence Journal Co., 100%. PJC ownership: Stephen Hamblett, pres. & chief exec. officer; voting trust, 62.46%.

Represented (legal) by Dow, Lohnes & Albertson; Covington & Burling.

Represented (engineering) by A. D. Ring & Associates.

Represented (sales) by MMT Sales; TeleRep Inc.

PULITZER PUBLISHING CO.

One City Centre
Suite 2020
St. Louis, MO 63101
Phone: 314-231-5950
Fax: 314-231-0867

Stations: KOAT-TV, Albuquerque, NM; KETV, Omaha, NE; WGAL-TV, Lancaster, PA; WYFF-TV, Greenville, SC; WXII-TV, Winston-Salem, NC; WPTA-TV, Fort Wayne, IN; WLKY-TV, Louisville, KY; KWNM-TV, Silver City, NM; KTAR & KKLTV, Phoenix, AZ. Note: Pulitzer is buying WDSU-TV, New Orleans, LA; selling WPTA, Fort Wayne, IN. For newspaper interests, see Newspaper Ownership of TV Stations.

Executives: Joseph Pulitzer Jr., chmn. of the board; Glenn A. Christopher, vice chmn.; Michael E. Pulitzer, pres.; Ronald H. Ridgway, senior v.p., finance; Ken J. Elkins, pres. & chief exec. officer, Pulitzer Broadcasting Co.

Ownership: Pulitzer Publishing Co.
Represented (legal) by Verner, Lipfert, Bernhard, McPherson & Hand.
Represented (sales) by Blair Television; Petry Television; Katz Television.

QUINCY BROADCASTING CO.

513 Hampshire St.
Box 80, Quincy, IL 62306
Phone: 217-228-6600
Fax: 217-228-6670

Quincy Newspapers Inc., publisher of Quincy Herald-Whig, owns 95% of WGEM-TV-AM-FM, Quincy, IL-Hannibal, MO; 100% of WSJV(TV), Elkhart-South Bend, IN; KTTC(TV), Rochester, MN; WVVA(TV), Bluefield, WV; New Jersey Herald, Newton, NJ.

Executives: Thomas A. Oakley, pres.; Ralph Oakley, v.p. & gen. mgr.; Brenda Wiskirchen, business mgr.; Brady Dreasler, TV operations mgr.; Jon Van Ness, local/regional sales mgr.; Ben Stewart, national sales mgr.; Leo Henning, radio station mgr.; Judy Groves, radio sales manager.

Ownership: Quincy Newspapers Inc.

Represented (legal) by Wilkinson, Barker, Knauer & Quinn.

Represented (engineering) by Lohnes & Culver.

Represented (sales) by Blair Television; Banner Radio.

RED RIVER BROADCAST CORP.

4015 9th Ave. SW
Fargo, ND 58103
Stations: KVRN(TV), Fargo, ND; KNRR(TV), Pembina, ND; KJRR(TV), Jamestown, ND; KBRR(TV), Thief River Falls, MN; LPTV stations in MN & ND.

Ownership: Curtis Squire Inc. CSI ownership: Myron Kunin, pres., 57%; James, Andrew, David & William Kunin, 43%.

Represented (legal) by Wilkinson, Barker, Knauer & Quinn; Phillips, Gross & Aaron (Minneapolis).

Represented (engineering) by A. D. Ring & Associates.

Represented (sales) by Blair Television.

REITEN TELEVISION

3425 S. Broadway
Minot, ND 58702
Phone: 701-852-2104
Fax: 701-838-9360

Stations: KXMC-TV, Minot; KXMB-TV, Bismarck; KXMA-TV, Dickinson; KXMD-TV, Williston; KCJB & KHHT(FM), Minot, all ND.

Executive: Chester Reiten, pres.
Ownership: David Reiten & family.
Represented (legal) by Fisher, Wayland, Cooper & Leader.

Represented (sales) by Katz Television.

RELIANCE GROUP INC.

See Telemundo Group Inc.

RENAISSANCE COMMUNICATIONS CORP.

630 Fifth Ave.
30th Floor, Suite 3007
New York, NY 10111
Phone: 212-977-3292
Fax: 212-977-3290

Stations: KTXL(TV), Sacramento-Stockton, CA; WTXX(TV), Waterbury, CT; WJZL(TV), Miami, FL; WPGH-TV, Pittsburgh, PA. Ownership: Michael Finkelstein, pres., 10%; Warburg, Pincus Capital Co. L.P., 90%. WPC owns 70.2% of KDFI-TV, Dallas, TX.

Represented (legal) by Nixon, Hargrave, Devans & Doyle.

Represented (sales) by MMT Sales.

RETLAW ENTERPRISES INC.

Box 5455
Fresno, CA 93755
Phone: 209-222-2411
Fax: 209-221-6938

Stations: KJEO(TV), Fresno; KMST(TV), Monterey, CA; KIMA-TV, Yakima, WA; KEPR-TV, Pasco, WA; KLEW-TV, Lewiston, ID; KIDK(TV), Idaho Falls, ID.

Executives: Lillian B. Disney, co-chmn.; Sharon Disney Lund, co-chmn.; Diane Disney Miller, pres.; Joseph C. Drilling, v.p., broadcasting.

Ownership: Lillian B. Disney & Sharon Disney Lund, co-chmn., 30% each; Diane Disney Miller, pres., 24%; Diane Disney Miller, trustee for Christopher Miller & Joanne Miller Runeare, 16%.

Represented (legal) by Wiley, Rein & Fielding.

Represented (engineering) by Hammett & Edison Inc.

Represented (sales) by Katz Television.

WILLIAM S. REYNER JR.

See Smith Broadcasting Group Inc.

GERALD J. ROBINSON

2250 Seymour Ave.
Cincinnati, OH 45212
Owns 90% of WYZZ-TV, Bloomington, IL; 100% of WSMH(TV), Flint, MI; WMCC, Marion, IN.

SAINTE LTD.

Box 4159
Modesto, CA 95352-4159
Phone: 209-523-0777
Owns KCSO(TV), Modesto, CA; KREN-TV, Reno, NV; K07TA, LPTV, Santa Maria, CA; K09UF, LPTV, Morro Bay, CA; permittees of KBCT(TV), Paradise, CA & K22AV, LPTV, Westwood, CA.

Executives: Chester Smith & Naomi L. Smith, general partners.

Ownership: Chester & Naomi Smith, gen. partners, 54%; Sainte Network Corp., gen. partner, 1%; Enoch S. Christofferson, trustee, 18%; Lana M. Smith, 5%; Trude P. Davis, 5%; Bernard Hennings, 6%; Albert J. Chance & J. Wilmar Jensen, 5.5% each.

Represented (legal) by Fletcher, Heald & Hildreth.

Represented (engineering) by Cecil Lynch.

Represented (sales) by Univision.

SARKES TARZIAN INC.

See Tarzian.

SCHURZ COMMUNICATIONS INC.

225 W. Colfax Ave.
South Bend, IN 46626
Phone: 219-287-1001
Fax: 219-287-2257
Stations: WSBT-TV-AM & WNSN(FM), South Bend, IN; WOBJ(TV), Roanoke, VA; WAGT(TV), Augusta, GA; KYTV, Springfield, MO; has multiple cable holdings. For newspaper interests, see Newspaper Ownership of TV Stations.

Executives: Franklin D. Schurz Jr., pres.; James G. Young Jr., treas. & chief financial exec.; E. Berry Smith, senior v.p., bcstg. div.; Mary Schurz, secy.; Anne G. Strantz, asst. secy.-treas.

Represented (legal) by Hogan & Hartson; Brown, Finn & Niertert.

Represented (engineering) by David Steel & Associates; Moffet, Larson & Johnson, P.C.; Jules Cohen & Associates.

Represented (sales) by Katz Television; Harrington, Righter & Parsons Inc.; Blair Television.

SCI TELEVISION INC.

Stations: WJBK-TV, Detroit, MI; WJW-TV, Cleveland, OH; WAGA-TV, Atlanta, GA; WITI-TV, Milwaukee, WI; WSBK-TV, Boston, MA & KNSD(TV), San Diego, CA.
Ownership: Gillett Holdings Inc., 55%; KKR, 45%. See also listing for Gillett Holdings Inc.

SCRIPPS HOWARD BROADCASTING CO.

1100 Central Trust Tower
Cincinnati, OH 45202
Phone: 513-977-3777
Fax: 513-621-0071
Stations: WEWS(TV), Cleveland; WCPO-TV, Cincinnati, OH; WPTV, West Palm Beach, FL; WMC-TV-AM-FM, Memphis, TN; KJRH(TV), Tulsa, OK; KSHB-TV, Kansas City, MO; KNXV-TV, Phoenix, AZ; WXYZ-TV, Detroit, MI; WFTS(TV), Tampa, FL; WBSB(FM), Baltimore, MD; KUPL-AM-FM, Portland, OR.

Executives: Jack R. Howard, chmn. (200 Park Ave., New York, NY 10166); Richard J. Janssen, pres. & chief exec. officer; Al Schottelkotte, sr. v.p.; William J. Brooks, v.p.; Clint Pace, v.p., sales; F. Ben Hevel, v.p.; Warren P. Happel, v.p., engineering; Bob J. Worrmington, v.p.; James H. Knight, v.p.; Ron Klayman, v.p.; Stuart B. Powell, v.p.; D. J. Castellini, secy.-treas.; Terry Schroeder, v.p., administration; Kenneth W. Lowe, v.p.; Thomas C. Griesdom, v.p.; Frank Gardner, v.p.; James F. Major, v.p.; James P. Fox, v.p.; Donald W. Meyers, v.p.; Ed Hardy, v.p.
Represented (legal) by Baker & Hostetler.
Represented (sales) by Blair Television; Katz Television; Banner Radio.

SEAWAY COMMUNICATIONS INC.

Box 858
Rhineland, WI 54501
Phone: 715-369-4700
Stations: WJFW-TV, Rhineland-Wausau, WI; WVII-TV, Bangor, ME.
Executives: Dr. James Buckner, chmn.; Dr. Henry Wiggins, vice chmn.
Ownership: Dr. James L. Buckner, chmn., 2%; Dr. Henry Wiggins Jr., vice chmn., 5%; John W. Swain, pres., 9.6%; Herbert Harris, secy., 1.1%; Kharmalow Beard Jr., treas., 1.9%; Marion D. Earles, 4.6%; Dr. Roger M. Berkeley, 3.6%, others, none with as much as 3%.
Represented (legal) by Mullin, Rhyne, Emmons & Topel.
Represented (sales) by Settel Inc.

SHAMROCK BROADCASTING INC.


4444 Lakeside Dr.
Burbank, CA 91505
Phone: 818-845-4444
Fax: 818-845-9718
Stations: WTVQ-TV, Lexington, KY; KTAB-TV, Abilene, TX; KOOV(TV), Waco, TX; KUDL(FM), Kansas City, KS; WFOX(FM), Gainesville (Atlanta), GA; KMGQ(FM), Dallas, TX; KABL-AM-FM, Oakland-San Francisco, CA; KXKL-AM-FM, Denver, CO; WCXI & WWWW(FM), Detroit, MI; KXRX(FM), Seattle, WA; WWSW-AM-FM, Pittsburgh, PA; WHB(AM), Kansas City, MO; KZFX-FM, Lake Jackson (Houston), TX & KMLE-FM, Phoenix, AZ.
Executives: Roy E. Disney, chmn.; Stanley P. Gold, vice chmn.; Bill Clark, pres. & chief exec. officer; James R. Mixon, exec. v.p. & chief operating officer; Karen K. Merrell, v.p., administration.
Ownership: Roy E. Disney family.
Represented (legal) by Leventhal, Senter & Lerman.
Represented (engineering) by Hammett & Edison Inc.

SILVER KING BROADCASTING

1529 U.S. 19 S
Clearwater, FL 33546
Stations: WHSH(TV), Marlborough, MA; WHSE(TV), Newark, NJ; WHSI(TV), Smithtown, NY; KHSC(TV), Ontario, CA; WEHS(TV), Aurora, IL; WHSW(TV), Baltimore, MD; WHSP(TV), Vineland, NJ; WQHS(TV), Cleveland, OH; KHSN(TV), Alvin, TX; KHSX(TV), Irving, TX; WBHS(TV), Tampa, FL & WYHS(TV), Hollywood, FL; WHSL(TV) Atlanta, GA.
Executives: Roy M. Speer, chmn.; Lowell W. Paxson, pres.; Joseph A. Connolly, v.p.-treas.; Richard Wexler, v.p. & dir. of sales; Nando DiFilippo Jr., gen. counsel; Ron Craig, dir., engineering; Patrick J. Devlin, pres. & chief exec. officer, HSN Communications.
Ownership: Home Shopping Network, 100%. HSN ownership: Roy M. Speer, chmn., 9.9%; Lowell W. Paxson, pres., 39.5%; remainder publicly held.

Managers Programmers Engineers Financial wizards

...have one thing in common.



It's been around so long most people take it for granted. But all 23,705 of them refer to it over 241,000 times on average each month! Where else can the people you want to sell your products or services get the names and numbers and data that are so important to decision-makers and influencers?

If your advertising program is suffering from a weak budget, maybe you should be in the 'bible of the business'...the **Television & Cable Factbook**. A single ad in this important industry resource is a 'year-round campaign' that will continue to showcase your message.

Remember, the **Television & Cable**

Factbook is not a 'shelf item'. It's used monthly, weekly, daily, even hourly by mostly upper-level and mid-level managers. It's used *regularly* more than twice as often as Broadcasting's *Yearbook*. And for television and cable needs, there's less waste circulation.

If you want them to *buy*...you'd better *sell* them...in the **Television & Cable Factbook**. Contact Gene Edwards, Advertising Director, for space reservations and rates. Our media kit will tell you even more about us. The time to plan for next year is now!



Television & Cable Factbook

2115 Ward Court, NW • Washington, DC 20037 • 202-872-9200

Group Stations

DONALD M. SIMMONS

See Howard Green Group.

SJL BROADCAST MANAGEMENT CORP.

633 Picacho Lane
Montecito, CA 93108
Phone: 805-969-9278
Fax: 805-969-2399

Mailing address:
Box 2557
Billings, MT 59103
Phone: 406-252-9144
Fax: 406-252-9144

Stations: KTVQ(TV), Billings; WKFT(TV), Fayetteville, NC; WSTM-TV, Syracuse, NY; KSNQ(TV), Garden City, KSNC(TV), Great Bend, KSNT(TV), Topeka & KSNW(TV), Wichita, KS; KSNK(TV), McCook, NE; Oberlin, KS; WJRT-TV, Flint, MI.

Executives: George D. Lilly, pres.-treas.-dir.; David McCurdy, v.p.-secy.; Weldon B. Paulsen, v.p.; Pamela D. Heilman, asst. secy.

Ownership: George D. Lilly.

Represented (legal) by Hogan & Hartson; Latham & Watkins.

Represented (sales) by Blair Television; Harrington, Righter & Parsons Inc.; Katz Television; MMT Sales.

SMITH BROADCASTING GROUP INC.

211 Townsend
Birmingham, MI 48009
Phone: 313-642-2208

Florida office:
3839 4th St. N
Suite 420

St. Petersburg 33703.
Phone: 813-821-7900.

Stations: KEYT-TV, Santa Barbara, CA; WETM-TV, Elmira, NY; WATM-TV, Altoona, PA; WHTM-TV, Harrisburg, PA; WWCP-TV, Johnstown, PA; KBSD-TV, Ensign, KBSL-TV, Goodland, KBSH-TV, Hays & KWCH-TV, Wichita, KS.

Executives: Robert N. Smith, pres.-treas.; David Fitz, exec. v.p.; William S. Reyner Jr., v.p.-secy.

Ownership: Robert N. Smith, William S. Reyner Jr., David Fitz & venture capital investment group.

Represented (legal) by Hogan & Hartson.
Represented (engineering) by Jules Cohen & Associates.

Represented (sales) by Katz Television; Harrington, Righter & Parsons Inc.

WILLIAM B. SMULLIN

See California-Oregon Broadcasting Co.

SOUTHWEST MULTIMEDIA CORP.

6100 Corporate Dr.
Suite 500
Houston, TX 77036
Phone: 713-988-3939

Stations: KVEO(TV), Brownsville, TX; KPEJ(TV), Odessa, TX; KMSS-TV, Shreveport, LA; 80% of KWKT(TV), Waco, TX.
Executives: Billy B. Goldberg, chmn.; Arthur R. Hook, pres.; Hazel Arnold, v.p.-secy.-treas.

Ownership: Billy B. Goldberg, chmn., 81.72%; Robert Dudley, 12.86%; Sheldon Weisfeld, 3.20%; Diane Levy, 1.35%; 13 others with less than 1% each. See listing for Robert Dudley.

Represented (legal) by Wilner & Scheiner.
Represented (engineering) by Andrus & Associates.

Represented (sales) by MMT Sales; Settel Inc.

SPARTAN RADIOCASTING INC.

Box 1717
Spartanburg, SC 29304
Phone: 803-576-7777
Fax: 803-587-4480

Stations: WSPA-TV-AM-FM, Greenville-Spartanburg, SC-Asheville, NC; KIMT(TV), Mason City, IA; WBTW(TV), Florence, SC; WTWA(AM) & WTHO(FM), Thomson, GA.

Executives: Walter J. Brown, chmn. of the board & chief exec. officer; Nick Evans, pres.; Boyd Bunting, secy.-treas.

Ownership: Walter J. Brown, 58%; over 50 others.

Represented (legal) by Covington & Burling.
Represented (engineering) by Moffett, Larson & Johnson Inc.

Represented (sales) by Katz Television.

STAUFFER COMMUNICATIONS INC.

Box 119
Topeka, KS 66601
Phone: 913-272-3456

Stations: WIBW-TV-AM-FM, Topeka, KS; KCOY-TV, Santa Maria, CA; KMIZ(TV), Columbia, MO; KGWN-TV, Cheyenne, WY; KTVS(TV), Sterling, CO; KSTF(TV), Scottsbluff, NE; KGWC-TV, Casper, WY; KGWR-TV, Rock Springs, WY; KGWL-TV, Lander-Riverton, WY; KGFF(AM), Shawnee, OK; KGNC & KMLT(FM), Amarillo, TX. Stauffer also owns Kansas City Royals Radio Network, Kansas City, MO; Wildcat Sports Network, Kansas Agricultural Network, Kansas Information Network, Topeka, KS. For other interests, see Newspaper Ownership of TV Stations.

Executive: Jerry Holley, v.p., broadcasting.
Ownership: Stanley H. Stauffer, chmn.; John Stauffer, pres.

Represented (legal) by Dow, Lohnes & Albertson.

Represented (sales) by Blair Television; Katz Television; Katz Radio.

SUOBINK BROADCASTING

100 Australian Ave.
Suite 104
West Palm Beach, FL 33406

Stations: WCEE(TV), Mount Vernon, IL; WVRN-TV, Richmond VA; WAWA-TV, Rome, GA; WBIX(AM), Jacksonville, FL.
Principals: Robert W. Sudbrink, Marion Sudbrink.

Represented (legal) by Haley, Bader & Potts.
Represented (engineering) by Lawrence Behr & Associates.

Represented (sales) by Settel Inc.

LESTER SUMRALL EVANGELISTIC ASSOCIATION INC.

See Le Sea Broadcasting Co.

SUNBELT BROADCASTING CO.

Box 44169
Las Vegas, NV 89116
Phone: 702-642-3333
Fax: 702-399-0767

Mailing address:
1500 Foremaster Lane
Las Vegas 89101
Stations: KVBC(TV), Las Vegas, NV; KNMZ-TV, Santa Fe, NM; KYMA(TV), Yuma, AZ.
Note: Purchase of KCRL(TV), Reno, NV pending.

Ownership: James E. Rogers, pres., 49.97%; Janet F. Rogers, exec. v.p., secy. & gen. counsel, 12.53%; Rolla D. Cleaver, exec. v.p., 1.5%; Louis Wiener Jr., treas., 30%; Clark H. Tester, 5%; Gene R. Greenburg, 1%.

Represented (legal) by Dow, Lohnes & Albertson.

Represented (sales) by Blair Television (KVBC & KYMA); Independent TV Sales (KNMZ-TV).

TAFT BROADCASTING PARTNERS

600 Vine St.
Cincinnati, OH 45202
Phone: 513-241-8880

Stations: WGHP-TV, Greensboro-High Point, NC; WPHL-TV, Philadelphia, PA.

Executives: Dudley S. Taft, pres.; Randy Smith, exec. v.p.

Ownership: Taft Broadcasting Co., gen. partner, 34%; Randall E. Smith, gen. partner, 5%; Four Square Partners Ltd. Partnership; Katharine W. Taft & Harry W. Whittaker, co-trustees, David G. Taft Trust.
Represented (legal) by Koteen & Naftalin.
Represented (sales) by TeleRep Inc.

TAK COMMUNICATIONS INC.

1577 Spring Hill Rd.
Vienna, VA 22180
Phone: 703-827-6601

Stations: WQOW-TV, Eau Claire; WXOW-TV, La Crosse; WKOW-TV, Madison & WAOW-TV, Wausau, WI; KITV, Honolulu; KHVO(TV), Hilo & KMAU(TV), Wailuku, HI; WGRZ-TV, Buffalo, NY; WKIO(FM), Urbana, IL; WUSL(FM), Philadelphia, PA; WJQY(FM), Fort Lauderdale, FL.

Executives: Sharad Tak, chmn.-treas.; Thomas Hartman, pres.; Raiph W. Hardy Jr., secy.

Ownership: Sharad Tak, 100%.

Represented (legal) by Dow, Lohnes & Albertson.

Represented (sales) by Katz Television.

SARKES TARZIAN INC.

Box 62
Bloomington, IN 47402
Phone: 812-332-7251

Stations: WRCB-TV, Chattanooga, TN; KTVN(TV), Reno, NV; WGCL & WTTS(FM), Bloomington; WAJI(FM), Fort Wayne, IN; WKAQ-TV, San Juan, PR.

Executives: Thomas Tarzian, chmn. & chief exec. officer; Robert Davis, v.p., financial & accounting; Valerie Carney, senior v.p. & gen. counsel; Thomas Tolar, pres. & gen. mgr., WRCB-TV; Dennis Siewert, pres. & gen. mgr., KTVN; Geoffrey Vargo, pres. Radio Group & pres.-gen. mgr., WTTS & WGCL; Candace Wendling, pres. & gen. mgr., WAJI.

Ownership: Mary Tarzian, 30.08%; Thomas Tarzian, chmn., 56.83%; Patricia Tarzian, 10.26%; U. of LaVerne, 2.3%.

Represented (legal) by Cohn & Marks.
Represented (engineering) by Jules Cohen & Associates.

Represented (sales) by Katz Television.

TELEMUNDO GROUP

1740 Broadway
New York, NY 10019
Phone: 212-492-5500

Stations: WNJU(TV), New York-Newark; KVEA(TV), Corona-Los Angeles, CA; KSTS(TV), San Jose, CA; WSCV(TV), Fort Lauderdale-Miami, FL; KTMJ(TV), Galveston-Houston, TX; WKAQ-TV, San Juan, PR.

Broadcasting executives: Donald G. Raider, exec. v.p. & chief operating officer; Gary McBride, senior v.p., mktg. & sales.

Ownership: Henry R. Silverman, chmn.-pres.; Lowell C. Freiberg, v.p.-treas.; Reliance Capital Group Ltd. Partnership, 100%. RCLP ownership: Reliance Group Holdings Inc., 100%. RGH ownership: Saul P. Steinberg, 43.7%; Robert M. Steinberg, 8.7%; Article III Residuary Trust, Julius Steinberg, 16.4%; remainder publicly held.

TELEVISION STATION PARTNERS L.P.

55 Old Post Rd.
No. 2, Greenwich, CT 06830
Phone: 203-662-0006
Fax: 203-869-6877

Stations: WEYI-TV, Saginaw, MI; WRDW-TV, Augusta, GA; WROC-TV, Rochester, NY; WTOV-TV, Steubenville, OH-Wheeling, WV.

Executives: I. Martin Pompadur, chief exec. officer; Ralph E. Becker, chief operating officer; James C. McCreary, chief financial officer. Note: Becker & Pompadur as general partners have interest in Toledo TV Investors which owns WNWV-TV, Toledo, OH. Pompadur has interest in ML Media Partners which owns KATC(TV), Lafayette, LA & WREX-TV, Rockford, IL; is a multiple radio station & cable system owner.

Ownership: GP Station Partners, gen. partner. GP ownership: I. Martin Pompadur, gen. partner, 46.75%; Saluki Investors Corp., gen. partner, 23.143%; Eliot Stein Jr., gen. partner, 8.571%; 1345 Media Corp. & Rothschild Media Inc., 7.143% each; Bruce Maggin, gen. partner, 4.69%; Donald I. Richenthal, gen. partner, 1.56%; Herbert Paul & Estate of Louis Powell, gen. partners, 0.5% each. Saluki Investors Corp. ownership: Ralph E. Becker, pres., 100%.

Represented (legal) by Wiley, Rein & Fielding.

Represented (sales) by Petry Television.

TIMES MIRROR CO.

Times Mirror Square
Los Angeles, CA 90053
Phone: 213-237-3700

Stations: KDFW-TV, Dallas-Fort Worth, TX; KTBC-TV, Austin, TX; WVTM-TV, Birmingham, AL; KTVI(TV), St. Louis, MO; has multiple cable holdings. For other interests, see Newspaper Ownership of TV Stations.

Executive: Donald F. Wright, senior v.p.
Phone: 213-237-4400. Times Mirror Broadcasting, 780 Third Ave., New York, NY 10017. Phone: 212-418-9650. Carl V. Carey, pres.

Represented (legal) by Wilmer, Cutler & Pickering.

Represented (sales) by Harrington, Righter & Parsons Inc.

TRIBUNE BROADCASTING CO.

435 N. Michigan Ave.
No. 1900
Chicago, IL 60611

Phone: 312-222-3333
Washington office:
Suite 1000

1111 19th St. NW 20036

Stations: Through subsidiaries, owns and operates WPIX(TV) & WQCD(FM), New York; WGN-TV-AM, Chicago, IL; KWGN-TV, Denver, CO; WGNQ(TV), New Orleans, LA; WGNX(TV), Atlanta, GA; KTLA(TV), Los Angeles, CA; KGNR & KCTC(FM), Sacramento, CA. Also owns Tribune Entertainment Co.


Executives: James C. Dowdle, pres. & chief exec. officer; James L. Ellis, v.p., creative services; Marc Schacher, dir., program services; George L. Babick, dir., corporate development; Shaun Sheehan, v.p., Washington; Gerald Agema, v.p., operations & chief financial officer; William S. Murray, dir., information systems; Sheldon Cooper, pres. & chief exec., Tribune Entertainment. For other executives, see individual station listings. For other interests, see Newspaper Ownership of TV Stations.

Represented (legal) by Schnader, Harrison, Segal & Lewis.

Subscribe now . . .

to the authoritative weekly information service covering the latest developments in broadcasting, cable, consumer electronics and allied industries. . . .

Television Digest With Consumer Electronics



Television Digest has been keeping leading communications executives informed since 1945 and is published for all those decision-makers—like you—who have a big stake in the ever-changing broadcasting, cable and consumer electronics industries.

Television Digest goes beyond the scope of any other publication by bringing into sharp focus all the conflicting forces at work—broadcast, cable, home video, MDS, DBS, SMATV and others. It provides experienced, authoritative coverage. The Los Angeles Times recently referred to **Television Digest** as “a publication considered the bible of the TV industry.” Tack Nail, covering broadcasting, and Dave Lachenbruch, covering consumer electronics, are known and respected throughout the entire industry.

And each issue of **TVD** provides thorough coverage of government activities—the FCC, Capitol Hill, the White House. **Television Digest** also gives you the latest news on marketing strategies . . . programming ploys . . . personnel shifts . . . and current standings on the volatile revenue and ratings picture.

Television Digest regularly includes a host of industry surveys and statistics that cannot be found anywhere else. And because conventions, professional meetings and trade shows are of such vital importance to the communications industry, **TVD** provides complete pre- and post-meeting coverage of virtually every major professional meeting and trade show, whether in the U.S. or abroad.

Television Digest gives you the information you need, delivered in a fast-paced style and clear format that always respects your busy schedule. **TVD** is designed to be read quickly . . . to help you spend less time gathering information and more time using what you've found.

For subscription information, call collect: **202-872-9200**.

Group Stations

Represented (sales) by TeleRep Inc. (WPIX, WGN-TV, KWGN-TV, WGNO, KTLA); Petry Television Inc. (WGNX); Christal Co (WGN-AM).

TRINITY BROADCASTING NETWORK INC.

Box A

Santa Ana, CA 97211
Phone: 714-832-2950

Stations: KTBN-TV, Santa Ana-Los Angeles, CA; KPAZ-TV, Phoenix, AZ; WHFT(TV), Miami, FL; KTBO-TV, Oklahoma City, OK; WTBV-TV, Poughkeepsie, NY; WKOI(TV), Richmond, IN; KTBW-TV, Tacoma, WA; WDLI(TV), Canton, OH; KDTX-TV, Dallas, TX; KNAT(TV), Albuquerque, NM; WLXI-TV, Greensboro, NC; WCLJ(TV), Bloomington, IN; CP for KTDZ-TV, Ch. 24, Portland, OR; KGHO-AM-FM, Aberdeen, WA; approx. 49 low-power TV stations. Principals have interest in Community Educational Television, licensee of KLUJ, Ch. 44 ETV, Harlingen, TX; KITU, Ch. 34 ETV, Beaumont, TX; KETH, Ch. 14 ETV, Houston, TX; & have interest in KMLM(TV), Odessa, TX.

Executives: Paul F. Crouch, pres.; Norman G. Juggert, secy.-treas.

Represented (legal) by May & Dunne, Chartered.

TRI-STATE CHRISTIAN TV

Box 1010

Marion, IL 62959
Phone: 618-997-9333

Stations: WTCT(TV), Marion, IL; WAQP-TV, Saginaw, MI.

Executives: Garth Coonce, pres.; Julie Nolan, secy.; Christina M. Coonce, treas.; Victoria M. Clark, asst. secy.

Ownership: Non-profit corp.

Represented (legal) by May & Dunne, Chartered.

GUYON TURNER

See Craig Fox Group.

TVX BROADCAST GROUP

5501 Greenwich Rd.
Virginia Beach, VA 23462
Phone: 804-499-9800

Owens WFL-TV, Raleigh-Durham, NC; WNOL-TV, New Orleans, LA; WDCA-TV, Washington, DC; WTXF-TV, Philadelphia, PA; KTXA(TV), Fort Worth; KTXH(TV), Houston, TX; KRRT(TV), Kerrville-San Antonio, TX.

Executives: Aubrey E. Loving, chmn.; John A. Trinder, pres. & chief exec. officer; F. Gray Kiger, v.p., chief financial officer; James R. Seaman, v.p.

Ownership: John A. Trinder, pres., 5.9%; James R. Seaman, v.p., 0.21%; F. Gray Kiger Jr., v.p.-treas., 0.13%; Aubrey E. Loving Jr., secy., 7.4%; William E. Allaun Jr., asst. secy., 2.9%; Richard J. Davis, 3.9%; Herbert K. Baigel, 2.1%; Wedge Group, 16.1%. Note: Paramount Communications holds option to buy 79% of TVX. Represented (legal) by Kenkel, Barnard & Edmundson.

Represented (sales) by Settel Inc.

UNITED COMMUNICATIONS CORP.

715 58th St.

Kenosha, WI 53141
Phone: 414-657-1000

Fax: 414-657-5101

Stations: KEYC-TV, Mankato, MN; WWNY-TV, Carthage-Watertown, NY. Publishes Kenosha (WI) News; Attleboro (MA) Sun-Chronicle.

Executives: Howard J. Brown, pres.; Eugene W. Schulte, senior v.p.-secy.

Ownership: Howard J. Brown, pres., 65%; Eugene W. Schulte, v.p.-secy.-treas., 6%; Roger O. Brown, 7.3%; Elizabeth K. Brown, 2.8%; 13 others.

Represented (legal) by Jones, Waldo, Holbrook & McDonough.

Represented (engineering) by Moffet, Larson & Johnson, P.C.

Represented (sales) by Katz Television.

UNITED TELEVISION INC.

8501 Wilshire Blvd.
Suite 340

Beverly Hills, CA 90211
Phone: 213-854-0426

Stations: KMSP-TV, Minneapolis-St. Paul, MN; KTVX(TV), Salt Lake City, UT; KMOL-TV, San Antonio, TX; KBHK-TV, San Francisco, CA; KUTP(TV), Phoenix, AZ.

Executives: Evan Thompson, pres. & chief operating officer; Garth Lindsey, exec. v.p. & chief financial officer; Tom Muir, treas. & controller; Laurey J. Barnett, v.p., dir. of programming. Note: Chris-Craft Industries (see listing) owns over 50% of United Television.

Represented (legal) by Hogan & Hartson.

UNIVISION HOLDINGS INC.

330 Madison Ave.
New York, NY 10017
Phone: 212-983-8500

Stations: KMEX-TV, Los Angeles, CA; KFTV, Hanford (Fresno), CA; KDTV(TV), San Francisco, CA; KWEX-TV, San Antonio, TX; KLUZ-TV, Albuquerque, NM; KUVN(TV), Garland, TX; WLTV, Miami, FL & WXTV, Paterson, NJ-New York, NY; low-power stations K30AK, Austin, TX; K48AM, Albuquerque, NM; translators K39AB, Bakersfield, CA; W47AD, Hartford, CT; W35AB, Philadelphia, PA; owns Univision Television Network. Note: Hallmark Cards, majority owner, owns KTVW-TV, Phoenix, AZ.

Executives: Irvine O. Hockaday Jr., chmn.; William Grimes, pres.; Charles W. Koester, exec. v.p.-treas.; Robert J. Druten, exec. v.p.; Judith Whittaker, v.p.; Andrew Goldman, v.p., business affairs; George Blank, v.p., finance.

Ownership: Hallmark Cards, 75%; First Chicago Venture Capital, 25%.

Represented (legal) by Wiley, Rein & Fielding.

Represented (engineering) by Jules Cohen & Associates.

Represented (sales) by Univision.

VIACOM BROADCASTING INC.

1211 Ave. of the Americas
New York, NY 10036

Phone: 212-575-5175

Owens or through affiliates operates WVIT(TV), New Britain-Hartford-New Haven, CT; KSLA-TV, Shreveport, LA; WNYT(TV), Albany, NY; KMOV(TV), St. Louis, MO; WHEC-TV, Rochester, NY; WLIT(FM), Chicago, IL; WMZQ-AM-FM, Arlington, VA-Washington, DC; WLTW(FM), New York, NY; KIKK-AM-FM, Pasadena-Houston, TX; KBSG(FM), Tacoma, WA; WLTJ(FM), Detroit, MI.

Executives: Henry S. Schleiff, chmn. & chief exec. officer, Bcstg. & Entertainment Groups & senior v.p., Viacom International Inc.; Francis Brady, pres., Viacom TV Group & sr. v.p., Viacom Broadcast Group; William Figenshu, pres., Viacom Radio; Harry Slaton, v.p., human resources; Michael Keslo, v.p., finance. V.P.s & Gen. Mgrs.: Al Bova, WVIT; Alan Cartwright, KSLA-TV; Donald D. Perry, WNYT; Arnold Klinsky, WHEC-TV; Michael Murphy, WLAK; Paul Wilensky, WMZQ-AM-FM; George Wolfson, WLTW; Terry Wood, WLIT; Craig Magee, KIKK-AM-FM. Viacom Broadcasting is a subsidiary of Viacom International Inc. which is a program producer, syndicator & a multiple cable system operator.

Ownership: National Amusements Inc., 83%. NAI ownership: Sumner M. Redstone, pres., 66%; Ira Korff, v.p.; Jerome Magner, treas.; Shari Elin Redstone Trust & Brent Dale Redstone Trust, 16.6%.

Represented (sales) by TeleRep Inc. (TV); Katz, Crystal & Torbet (radio).

WABASH VALLEY BROADCASTING CORP.

9100 Keystone Crossing
Suite 725
Indianapolis, IN 46240
Phone: 317-844-7484

Stations: WTHI-TV, Terre Haute, IN; WFTX(TV), Cape Coral, FL; WOGX(TV), Ocala-Gainesville, FL; WTH(AM) & WTH-FM, Terre Haute, IN. Also owns Network Indiana & Agri-Business Network, radio networks; Telx Entertainment, video production & syndication.

Ownership: George Christopher Duffy, pres.; John Newcomb, exec. v.p.; Mary H. George, v.p.; Gloria Novatney, secy.; Jack R. Snyder, asst. secy.; Mary F. Hulman, 42.2%; Merchants National Bank of Indianapolis & Jack R. Snyder, co-trustees for Anton Hulman Jr., 40.6%; Jack R. Snyder & Merchants National Bank as co-trustees for Grace Hulman Descendants Trust, 17.2%.

Represented (legal) by Dow, Lohnes & Albertson.

WATERMAN BROADCASTING CORP.

Box 7578

Fort Myers, FL 33901
Phone: 813-939-2020
Fax: 813-936-7771

Stations: WBBH-TV, Fort Myers, FL; WVIR-TV, Charlottesville, VA; KTSA & KTFM(FM), San Antonio, TX.

Ownership: Bernard E. Waterman, pres., 90%; Edith B. Waterman, secy.-treas., 10%.

Represented (legal) by Cohn & Marks.

Represented (engineering) by Cohen, Dippell & Everist, P.C.

Represented (sales) by Katz Television; Banner Radio.

WASHINGTON POST CO.

See Post-Newsweek Stations.

WBNS-TV INC.

Box 1010
Columbus, OH 43216
Phone: 614-460-3700

Owens WBNS-AM-FM-TV, Columbus, OH. WBNS-TV Inc. is owned by Dispatch Printing Co., publisher of Columbus Dispatch, John F. Wolfe, pres. & publisher. The Dispatch Printing Co. also owns WTHR(TV), Indianapolis, IN.

WBNS-TV executive: Gene D'Angelo, pres. Represented (legal) by Crowell & Moring. Represented (engineering) by David Steel & Associates.

Represented (sales) by Blair Television.

WEIGEL BROADCASTING CO.

141 W. Jackson Blvd.
Chicago, IL 60604
Phone: 312-663-0260
Fax: 312-663-0585

COMMUNICATIONS DAILY

The *daily* executive information service of telecommunications.

For information, call (202) 872-9200.

Stations: WCIU-TV, Chicago, IL; WDJT-TV, Milwaukee, WI.
 Ownership: Howard Shapiro, pres., 67.56%; James V. Pellegrino, secy.

WESTINGHOUSE BROADCASTING

See Group W.

IAN N. WHEELER

See Family Group Ltd.

MEL WHEELER INC.

1710 Westminster St.

Suite 7

Denton, TX 76205

Phone: 817-566-1652

Stations: WSIL-TV, Harrisburg, IL; KPOB-TV, Poplar Bluff, MO; KRCG(TV), Jefferson City, MO; WSLC & WSLQ(FM), Roanoke, VA.

Ownership: Mel Wheeler, pres., 61% Clark Wheeler, v.p., 13%; Leonard Wheeler, v.p., 13%; Stephen Wheeler, v.p., 13%.

Represented (legal) by Pepper & Corazzini.

Represented (sales) by MMT Sales, Katz Television.

WILLIAMS COMMUNICATIONS

See Great Trails Broadcasting Corp.

RALPH C. WILSON JR.

Box 36

San Jose, CA 95109

Phone: 408-298-3636

Stations: KICU-TV, San Jose, CA; KCIT(TV), Amarillo, TX; WEVV(TV), Evansville, IN.

Executives: Ralph C. Wilson Jr., chmn.; William R. Hirshey, pres.

Represented (legal) by Leventhal, Senter & Lerman.

Represented (sales) by MMT Marketing (WEVV & KCIT); Blair Television (KICU-TV).

W. RUSSELL WITHERS JR.

Box 1508

Mount Vernon, IL 62864

Phone: 618-242-3500

Fax: 618-242-4444

Stations: KREX-TV, Grand Junction; KREY-TV, Montrose; KREG-TV, Glenwood Springs & KREZ-TV, Durango, CO; WDTV, Clarksburg-Weston, WV; KAPE & KGMO(FM), Cape Girardeau, MO; KOKX-AM-FM, Keokuk, IA; WMIX-AM-FM, Mount Vernon, IL.

Represented (legal) by Gardner, Carton & Douglas.

Represented (engineering) by Silliman & Silliman.

Represented (sales) by Katz Television.

CHARLES WOODS

Box 1089

Dothan, AL 36302

Phone: 205-792-3195

Owens WTVY(TV) & WTVY-FM, Dothan; WTVW(TV), Evansville, IN; KARD(TV), West Monroe, LA; KLBK-TV, Lubbock, TX; KDEB-TV, Springfield, MO; WACV(AM), Montgomery, AL; KESE(FM), Amarillo, TX; KJBZ(FM), Laredo, TX. Woods also has LPTV holdings.

Executive: Charles Woods, pres.-treas.

Represented (legal) by Kenkel, Barnard & Edmundson.

Represented (engineering) by Cohen, Dippell & Everist, P.C.

Represented (sales) by Seitel Inc.

WOOSTER REPUBLICAN PRINTING CO.

202 E. Liberty St.

Wooster, OH 44691

MDM Broadcasting stations: KFBB-TV, Great Falls, MT; KULR-TV, Billings, MT; KAAL(TV), Austin, MN; KTWO-TV, Casper & KKTU(TV), Cheyenne, WY. Wooster stations: WWST(AM) & WQKT(FM), Wooster, OH; WRAD & WRIQ(FM), Roanoke, VA; WTBO & WKGQ(FM), Cumberland, MD; WMMZ(FM), Ocala, FL. Also owns cable television systems & newspaper publishing companies.

Ownership: Albert E. Dix, pres.; Robert C. Dix Jr., v.p.-secy. & MDM pres.; Gordon C. Dix II, v.p.-treas.; R. Victor Dix & David E. Dix, v.p.s, 20% each.

Represented (legal) by Baker & Hostetler.

Represented (engineering) by Hammett & Edison Inc.

Represented (sales) by Katz Television; Blair Television.

WTNJ INC.

720 E. Capitol Dr.

Milwaukee, WI 53201

Phone: 414-332-9611

Fax: 414-223-5255

Stations: WTMJ-TV-AM & WKTI(FM), Milwaukee; WSYM-TV, Lansing, MI; KTNV(TV), Las Vegas, NV; WSAU & WIFC(FM), Wausau, WI.

Executive: Steven Smith, pres.

Ownership: The Journal Co., 100%.

Represented (legal) by Hogan & Hartson; Crowell & Moring.

Represented (engineering) by Hammett & Edison Inc.

Represented (sales) by MMT Sales Inc.; Petry Television; The Christal Co.

WTWV INC.

Box 350

Tupelo, MS 38801

Phone: 601-842-7620

Owens WTVB(TV), Tupelo; WTVX(TV), Fort Pierce-Vero Beach, FL; holds CP for Ch. 4, Flagstaff, AZ.

Ownership: Frank K. Spain, 35%; Margaret H. Spain, 35% Letha M. Spain, 20%; Perrin Purvis, 10%.

Represented (legal) by Haley, Bader & Potts.

Represented (sales) by Katz Television.

YOUNG BROADCASTING INC.

Three East 54th St.

New York, NY 10022

Phone: 212-688-5100

Fax: 212-758-5090

Stations: WLNS-TV, Lansing, MI; WKBT(TV), La Crosse, WI; KLFY-TV, Lafayette, LA; WTVQ(TV), Rockford, IL; WKRN-TV, Nashville, TN; WTEN(TV), Albany, NY; WCDC(TV), Adams, MA.

Ownership: Vincent Young, chmn., 33.33%; Adam Young, treas., 66.67%.

Represented (legal) by Wiley, Rein & Fielding.

Represented (sales) by Adam Young Inc.

Newspaper Ownership of Television Stations

Including interlocking ownerships, in whole or part.

ADAMS COMMUNICATIONS

Publishes the Orange Coast Daily Pilot, Costa Mesa, CA; The Macomb Daily, Mount Clemens, MI; The Daily Tribune, Royal Oak, MI. For broadcasting interests, see Group Ownership of TV Stations.

ALLBRITTON COMMUNICATIONS CO.

Westfield News Advertiser Inc., an Allbritton holding co. publishes the Westfield Evening News, MA; Wallace Pennysaver, Westfield, MA. For broadcasting interests, see Group Ownership of TV Stations. Represented (legal) by Hogan & Hartson.

BATON ROUGE ADOVOCATE AND STATE-TIMES

WBRZ(TV), Baton Rouge; KRGV-TV, Westlaco, TX.

BERGEN EVENING RECORD

Macromedia Inc. which owns the Bergen Record also owns Gateway Communications Inc., licensee of WBNG-TV, Binghamton, NY; WTAJ-TV, Altoona, PA; WLYH-TV, Lancaster-Lebanon, PA; WOVK-TV, Huntington, WV; News Tribune, Woodbridge, NJ. See also Gateway Communications Inc. under Group Ownership of TV Stations.

Represented (legal) by Ballard, Spahr, Andrews & Ingersoll (Philadelphia).

BLOAE COMMUNICATIONS INC.

Publishes Monterey Peninsula Herald, CA; Toledo Blade, OH; Pittsburgh Post-Gazette, PA. Owns WLFJ-TV, Lafayette, IN; WLIO(TV), Lima, OH; WDRB-TV, Louisville, KY; KTRV(TV), Nampa, ID. Blade Communications is a multiple cable system operator.

CAPITAL CITIES/ABC INC.

Publishes the following daily newspapers: The Kansas City Star/Times, Kansas City, MO; The Oakland Press, Pontiac, MI; News-Democrat, Belleville, IL; The Times Leader, Wilkes-Barre, PA; Fort Worth Star-Telegram, Fort Worth, TX; Albany Democrat-Herald, Albany, OR; The Daily Tidings, Ashland, OR; St. Louis Daily Record, St. Louis, MO; St. Louis Countian, St. Louis, MO. Weekly newspapers are published in 6 states: 13 in CT; 17 in MA; 5 in IL; 3 in RI & 2 in MI. Also distributes 15 shopping guides in 6 states. Also owns Fairchild Publications which publishes business papers (see Book & Periodical Publishing Firms with TV Station Ownership). For broadcasting interests, see Group Ownership of TV Stations.

CEDAR RAPIDS GAZETTE

KCRG-TV-AM, Cedar Rapids-Waterloo, IA.

COLUMBUS COMMERCIAL DISPATCH

Publisher Birney Imes Jr. and family own WCBI-TV-AM, Columbus, MS.

For other interests, see Birney Imes in Group Ownership of TV Stations.

COLUMBUS DISPATCH

WBNS-TV, Columbus, OH; WTHR (TV), Indianapolis, IN.

COX ENTERPRISES INC.

Publishes Mesa Tribune, Tempe Daily News Tribune, The Yuma Daily Sun, Chandler Arizona, AZ; The Daily Sentinel, Grand Junction, CO; Palm Beach Daily News, The Palm Beach Post, West Palm Beach, FL; The Atlanta Journal; The Atlanta Constitution, GA; Dayton Daily News, Springfield News-Sun, OH; Austin American-Statesman, The Longview News-Journal, The Lufkin Daily News, The Daily Sentinel (Macgdoches), The Orange Leader, Port Arthur News, Waco Tribune-Herald, TX. Also publishes 10 weeklies & Palm Beach Life Magazine, FL. For Cox Bcstg. Div., see Group Ownership of TV Stations.

Represented (legal) by Dow, Lohnes & Albertson.

Washington Bureau: Suite 10000, 2000 Pennsylvania Ave. NW 20006. Phone: 202-331-0900. Andrew J. Glass, bureau chief.

DALLAS MORNING NEWS

Wholly owned subsidiary of A. H. Belo Corp. which also owns WFAA-TV, Dallas; KHOU-TV, Houston, TX; KOTV(TV), Tulsa, OK; KXTV(TV), Sacramento, CA; WVEC-TV, Hampton-Norfolk, VA & Dallas-Fort Worth Suburban Newspapers, publisher of 7 community newspapers. Also publishes biennially Texas Almanac.

DIX COMMUNICATIONS

Wooster Republican Printing Co., a subsidiary, publishes Frankfort State Journal, KY; Alliance Revue, Ashland Time-Gazette, Cambridge Jeffersonian, Defiance Crescent-News, Ravenna Kent Record-Courier, Wooster Daily Record, OH & 18 weeklies. For broadcast holdings, see Wooster Republican Printing Co. in Group Ownership of TV Stations.

DONREY MEDIA GROUP

Publishes dailies Fort Smith Southwest Times Record, Northwest Arkansas Morning News (Rogers), Springdale News, AR; Chico Enterprise-Record, Lompoc Record, Ontario Daily Report, Pomona Progress Bulletin, Red Bluff Daily News, Redlands Daily Facts, Ukiah Daily Journal, Vallejo Times-Herald, Woodland/Davis Daily Democrat, CA; Hawaii Tribune-Herald (Hilo), West Hawaii Today (Kailua-Kona), HI; Washington Times-Herald, IN; Clinton Herald, Oskaloosa Herald, IA; Glasgow Daily Times, KY; Picayune Item, MS; Moberly Monitor-Index, MO; Nevada Appeal (Carson City), Ely Daily Times, Las Vegas Review-Journal, NV; Alamogordo Daily News, NM; Minot Daily News, ND; Altus Times, Bartlesville Examiner-Enterprise, Blackwell Journal-Tribune, Chickasha Daily Express, Durant Daily Democrat, Frederick Daily Leader, Guthrie Daily Leader, Guyton Daily Herald, Henryetta Daily Free-Lance, Holdenville Daily News, Norman Transcript, Okmulgee Daily Times, Pauls Valley Daily Democrat, Pawhuska Journal-Capital, Wewoka Daily Times, OK; Columbia Daily Herald, TN; Athen's Daily Review, Borger News-Herald, Cleburne Times-Review, Gainesville Daily Register, Jacksonville Daily Progress, Kilgore News

Herald, Sherman Democrat, Sweetwater Reporter, Weatherford Democrat, TX; Aberdeen Daily World, Auburn Daily Globe News, Kent Daily News Journal, Renton Daily Record Chronicle, WA. Donrey owns KOLO-TV, Reno, NV. Donrey also has cable TV systems in AR, CA & OK, 50% interest in Kilgore, TX cable system & 12 outdoor advertising companies.

EVENING POST PUBLISHING CO.

134 Columbus St.
Charleston, SC 29403-4800

Publishes Charleston News & Courier, Charleston Evening Post, The Kingstree News, The Georgetown Times, Alken Standard, SC; Buenos Aires Herald, Buenos Aires, Argentina. Owns KOAA-TV, Pueblo-Colorado Springs, CO; KIVI(TV), Nampa, ID; KPAX-TV, Missoula; KXLF-TV, Butte & KRTV, Great Falls, MT.

FARGO FORUM

WDAY-TV-AM-FM, Fargo; WDAZ-TV, Devils Lake-Grand Forks; KBMY(TV), Bismarck; KMCY(TV) Minot, ND; KMMJ(AM), Grand Island, NE. Also publishes West Central Daily Tribune, Willmar, MN & weeklies Detroit Lakes Tribune, MN; Park Rapids Enterprise, MN.

Represented (legal) by Marmet & McCombs, P. C.

FREEDOM NEWSPAPERS INC.

Box 19549
Irvine, CA 92713
Phone: 714-553-9292
Fax: 714-474-7675

Publishes Orange County Register, Anaheim Bulletin, La Habra-Brea Star-Progress, Marysville-Yuba City Appeal-Democrat, Porterville Recorder, Turlock Journal, Victorville Daily Press, CA; Colorado Springs Gazette-Telegraph, CO; Fort Pierce News Tribune, Fort Walton Beach Northwest Florida Daily News, Panama City News-Herald, FL; Crawfordville Journal-Review, Seymour Tribune, IN; Greenville Delta Democrat-Times, MS; Columbus Telegram, NE; Clovis News Journal, NM; Burlington Times-News, Gastonia Gazette, Jacksonville News, Kinston Daily Free Press, New Bern Sun-Journal, NC; Bucyrus Telegraph-Forum, Lima News, OH; Huron Daily Plainsman, SD; Brownsville Herald, Harlingen Valley Morning Star, McAllen Monitor, Odessa American, Pampa News, TX. Owns WLNE(TV), Providence, RI-New Bedford, MA; KTVL(TV), Medford, OR; WTVC(TV), Chattanooga, TN; KFDM-TV, Beaumont-Port Arthur, TX; WRGB(TV), Schenectady-Albany-Troy, NY.

GANNETT NEWSPAPERS

1100 Wilson Blvd.
Arlington, VA 22209
USA Today; Tucson Citizen, AZ; Arkansas Gazette, Little Rock, AR; Marin Independent Journal, Indio Daily News, Palm Springs Desert Sun, Salinas Californian, San Bernardino County Sun, Stockton Record, Visalia Times-Delta, CA; Fort Collins Coloradoan, CO; Norwich Bulletin, CT; Wilmington Morning News and Evening Journal, DE; Florida Today, Fort

Myers News-Press, Pensacola News-Journal, FL; The Times, Gainesville, GA; Agana Pacific Daily News, GU; Honolulu Star-Bulletin, HI; The Idaho Statesman, Boise, ID; Danville Commercial News, Rockford Register Star, IL; Lafayette Journal and Courier, Marion Chronicle-Tribune, Richmond Palladium-Item, IN; The Des Moines Register, Iowa City Press-Citizen, IA; The Coffeyville Journal, KS; Louisville Courier-Journal & Times, KY; Monroe News-Star, The Times, Shreveport, LA; Battle Creek Enquirer, Detroit News, Lansing State Journal, Port Huron Times Herald, Sturgis Journal, MI; St. Cloud Times, MN; Jackson Daily News, Hattiesburg American, Jackson Clarion-Ledger, MS; Springfield News-Leader, MO; Fremont Tribune, NE; The Reno Gazette-Journal, NV; Bridgewater Courier-News, Camden Courier-Post, Vineland Times Journal, NJ; The New Mexican, Santa Fe, NM; Press and Sun-Bulletin, Binghamton; Elmira Star-Gazette, Ithaca Journal, The Daily Times, Mamaroneck; The Daily Argus, Mount Vernon; The Standard Star, New Rochelle; Niagara Gazette, Niagara Falls; West Nyack-Rockland Journal-News, Ossining Citizen Register, Peekskill Star, Port Chester Daily Item, Poughkeepsie Journal, Democrat and Chronicle/Times Union, Rochester; The Saratogian, Saratoga Springs; The Daily News, Tarrytown; The Daily Press and The Observer-Dispatch, Utica; The Reporter Dispatch, White Plains; The Herald Statesman, Yonkers, NY; Chillicothe Gazette, Cincinnati Enquirer, Marietta Times, Fremont News-Messenger, Port Clinton News-Herald, OH; Muskogee Daily Phoenix and Times-Democrat, OK; Statesman-Journal, Salem, OR; Chambersburg Public Opinion, The Reporter, Lansdale; Valley News Dispatch, Tarentum, PA; Sioux Falls Argus-Leader, SD; Jackson Sun, Nashville Tennessean, TN; El Paso Times, TX; The Burlington Free Press, VT; Virgin Islands Daily News, St. Thomas, VI; Bellingham Herald, The Olympian, WA; Huntington Herald-Dispatch, WV; Green Bay Press-Gazette, Wausau Daily Herald, WI; 35 weekly or semi-weekly publications in CT, FL, GA, IA, MS, NJ, NY, PA & VA. For Gannett stations, see Group Ownership of TV Stations.

GUY GANNETT PUBLISHING CO.

Publishes Portland Press-Herald, Evening Express, Maine Sunday Telegram, Augusta Kennebec Journal and Central Maine Sentinel, ME. For Guy Gannett stations, see Group Ownership of TV Stations. Represented (legal) by Dow, Lohnes & Albertson.

GRAY COMMUNICATIONS SYSTEMS INC.

Publishes The Albany Herald, GA; owns WALB-TV, Albany, GA; WJHG-TV, Panama City, FL & KTVE(TV), El Dorado, AR-Monroe, LA.

HARTE-HANKS COMMUNICATIONS INC.

Publishes Daily Transcript, Dedham, MA;

The News-Tribune, Waltham, MA; Middlesex News, Framingham, MA; Anderson Independent-Mail, SC; Abilene Reporter-News, Corpus Christi Caller-Times, Lewisville Daily Leader, Plano Star-Courier, San Angelo Standard-Times, Wichita Falls Times Record-News, TX; weekly publications in MA & TX. Owns KENS-TV, San Antonio, TX.

Represented (legal) by Arnold & Porter.

HEARST NEWSPAPERS

Publishes San Francisco Examiner and Sunday Examiner & Chronicle, CA; Clearwater Sun, FL; Edwardsville Intelligencer, IL; Huron Daily Tribune, Midland Daily News, MI; Albany Times-Union and Knickerbocker News, NY; Beaumont Enterprise, Houston Chronicle, Laredo Morning Times, Midland Reporter-Telegram, Plainview Daily Herald, San Antonio Light, TX; Seattle Post-Intelligencer, WA; Puck—The Comic Weekly (newspaper supplement); Hearst Feature Service. For Hearst Stations which operate independently, see Group Ownership of TV Stations.

HICKORY RECORD

WHKY-TV, Hickory, NC.

THE HOME NEWS COMPANY

Publishes New Brunswick Home News, NJ & newspapers in CT. Owns WEVU(TV), Naples-Fort-Myers, FL; WINE & WRK(FM), Brookfield, CT; WKPT-TV-AM & WTFM(FM), Kingsport-Johnson City, TN-Bristol, VA; KWG(AM), Stockton, CA & KYBB(FM), Tracy, CA; KYD(FM), Santa Barbara, CA; KAQQ & KISC(FM), Spokane, WA.

IDAHO FALLS POST REGISTER

KIFI-TV, Idaho Falls, ID.

JOHNSTOWN TRIBUNE-DEMOCRAT

Johnstown Tribune Publishing Co. owns WJAC Inc., operator of WJAC-TV-AM-FM, Johnstown, PA.

LANDMARK COMMUNICATIONS INC.

Publishes Greensboro News and Record, NC; The Virginian-Pilot and The Ledger-Star, Norfolk, VA; Roanoke Times & World News, VA. Landmark's Special Publications division publishes free distribution leisure activity newsprint magazines in Jacksonville, FL; New Orleans, LA; Greensboro, NC; Richmond, VA; Virginia Beach, VA. Landmark Community Newspapers Inc., a wholly-owned subsidiary, publishes five community dailies, three tri-weeklies, eight semi-weeklies, eighteen weeklies, ten specialty publications, twenty-three shoppers. Owns 49.9% of Capital-Gazette Communications Inc. which publishes daily Annapolis Capital, Baltimore Magazine,

Washingtonian Magazine and non-daily newspapers in Maryland. WTAR/WLTY Inc., a subsidiary, is licensee of WTAR & WLTY(FM), Norfolk, VA. KLAS Inc., a subsidiary, is licensee of KLAS-TV, Las Vegas, NV. KNTV Inc., a subsidiary, is licensee of KNTV, San Jose, CA. The Weather Channel, Atlanta, GA, is a wholly-owned cable programming subsidiary. Owns 80% of Environmental Satellite Data Inc., weather computer systems; Executive Productivity Systems Inc., computer product & software distributors.

Represented (legal) by Hogan & Hartson.

LEE ENTERPRISES INC.

Publishes Carbondale Southern Illinoisian, Decatur Herald & Review, Kewanee Star-Courier, IL; Davenport Quad-City Times, Mason City Globe-Gazette, Muscatine Journal, Ottumwa Courier, IA; Winona Daily News, MN; Lincoln Star, NE; The Bismarck Tribune, ND; La Crosse Tribune, Madison Wisconsin State Journal, Racine Journal-Times, WI; Billings Gazette, Butte Montana Standard, Helena Independent Record, Missoula Missoulian, MT; Corvallis Gazette-Times, OR; The Bettendorf News (weekly), IA; NewsLife, Geneseo, IL; Farm & Ranch Guide, Bismarck, ND (semi-monthly). Lee Enterprises Stations: WSAZ-TV, Huntington, WV; KGMB(TV), Honolulu, HI; KGMD-TV, Hilo, HI; KGMV-TV, Wailuku, HI; KOIN-TV, Portland, OR; KGUN(TV), Tucson, AZ; KMTV, Omaha, NE.

MEDIA GENERAL INC.

Owns Tampa Tribune, FL; Richmond Times-Dispatch & News Leader, VA; Winston-Salem Journal, Twin City Sentinel & Journal Sentinel, NC; interest in Paterson News & Union City Dispatch, NJ. For Media General stations, see Group Ownership of TV Stations.

MILWAUKEE JOURNAL

The Journal Co. owns WTMJ Inc., licensee of WTMJ-TV-AM & WTKI(FM); KTNV(TV), Las Vegas, NV; WSYM-TV, Lansing, MI; WSAU(AM) & WIFC(FM), Wausau, WI; publishes The Milwaukee Journal and Sentinel.

MORRIS NEWSPAPER CORP.

Box 8167
Savannah, GA 31412
Morning Press, Vista, Manteca Bulletin, Newhall Signal, Sun Litho, Van Nuys, CA; De Land Sun News, Jacksonville Journal, Florida Times Union, FL; Statesboro Herald, The Webworks, Atlanta, Coastal Courier, Hinesville, Savannah Penny-Savers, GA; Great Bend Tribune, KS; Camden Chronicle, Florence News & Shopper, SC; Franklin Review-Appeal, Southern Stan-

dard, McMinnville, Murfreesboro Daily News-Journal, TN. Morris Network owns WMGT(TV), Macon, GA; WVGA(TV), Valdosta, GA; WDHN(TV), Dothan, AL; KARK-TV, Little Rock, AR; WDJZ(AM), Bridgeport, CT.

Executives: Charles H. Morris, pres., Morris Newspaper Corp.; Dean Hinson, pres., Morris Network Inc., broadcast subsidiary.

MULTIMEDIA NEWSPAPERS

Alabama Journal & Advertiser, Montgomery, AL; Baxter Bulletin, Mountain Home, AR; Winter Haven News-Chief, FL; Moultrie Observer, GA; Asheville Citizen & Times, NC; Gallipolis Daily Tribune, Pomeroy Daily Sentinel & Sunday Times-Sentinel, OH; Greenville News & Piedmont, SC; Clarksville Leaf Chronicle, TN; Staunton Daily News-Leader & Staunton News-Leader, VA; Point Pleasant Register, WV; 40 non-daily newspapers. For Multimedia bcstg. interests, see Group Ownership of TV Stations.

Represented (legal) by Wyche, Burgess, Freeman & Parham, P.A.

NEWS AMERICA PUBLISHING INC.

1211 Ave. of the Americas
New York, NY 10036
Publishes Boston Herald, MA; San Antonio Express-News, TX. For broadcasting interests, see Fox Television Station Group in Group Ownership of TV Stations.

NEWS PRESS & GAZETTE CO.

Publishes St. Joseph News-Press/Gazette, MO; owns WSAV-TV, Savannah, GA; WJTV, Jackson, MS; WHLT(TV), Hattiesburg, MS, KOLD-TV, Tucson, AZ; WECT(TV), Wilmington, NC; KSFY-TV, Sioux Falls; KABY-TV, Aberdeen & KPRY-TV, Pierre, SD. Owns cable systems in St. Joseph, Savannah & Macon, MO.
Represented (legal) by Dow, Lohnes & Albertson.

THE NEW YORK TIMES CO.

Owns The New York Times; Florence Times, Gadsden Times, Tuscaloosa News, AL; Santa Rosa Press Democrat, Santa Barbara News-Press, CA; Avon Park Sun, Fernandina Beach News-Leader, Gainesville Sun, Lake City Reporter, Lakeland Ledger, Leesburg Commercial, Marco Island Eagle, Ocala Star-Banner, Palatka Daily News, Sarasota Herald-Tribune, Sebring News, FL; Harlan Daily Enterprise, Madisonville Messenger, Middleboro News, KY; Houma Daily Courier, Opelousas Daily World, Thibodaux Daily Comet, LA; York County Coast Star, ME; Booneville Banner-Independent, Corinth Daily Corinthian, MS; Lenoir News-Topic, Lexington Dispatch, Hendersonville Times-News, Wilmington Star-News, NC; Spar-

tanburg Herald Journal, SC; Dyersburg State Gazette, New Tazewell Claiborne Progress, TN. Also has controlling interest in Gwinnett Daily News, Forsyth County News & The Winder News, GA; owns WREG-TV, Memphis TN; KFSM-TV, Fort Smith, AR; WHNT-TV, Huntsville, AL; WQAD-TV, Moline, IL; WNEP-TV, Scranton, PA; WOXR-AM-FM, New York, NY.

OKLAHOMA PUBLISHING CO.

Publishes The Daily Oklahoman and Sunday Oklahoman; owns Gaylord Bcstg., WKY(AM), Oklahoma City; KTVT, Fort Worth-Dallas, TX; KHTV, Houston, TX; WYTV, Milwaukee, WI; KSTW(TV), Seattle-Tacoma, WA; WUAB(TV), Lorain-Cleveland, OH; WSM-AM-FM, Nashville, TN; Nashville Network.

PADUCAH SUN

Same ownership as WPSD-TV, Paducah, KY.

PARK COMMUNICATIONS INC.

Publishes the following daily newspapers: Courier News, Blytheville, AR; The Daily World, Helena, AR; The Daily Sun-Journal & Springhill Sun, Brooksville, FL; The Daily Sun, Warner Robins, GA; South Idaho Press, Burley, ID; Macomb Daily Journal, IL; The Evening News, Jeffersonville, IN; The Pilot-News, Plymouth, IN; The News Gazette, Winchester, IN; The Evening Sentinel, Shenandoah, IA; The Common-wealth-Journal, Somerset, KY; Coldwater Daily Reporter, MI; The Pioneer, Bemidji, MN; Nebraska City News-Press, NE; Register-Star, Hudson, NY; Union-Sun & Journal, Lockport, NY; The Courier Observer, Massena, NY; The Journal-Register, Medina, NY; The Evening Sun, Norwich, NY; The Journal, Ogdensburg, NY; Citizen News-Record, Aberdeen, NC; Bladen Daily Journal, Elizabethtown, NC; The Sampson Independent, Clinton, NC; The Concord Tribune, NC; Eden Daily News, NC; The Daily Independent, Kannapolis, NC; The Robesonian, Lumberton, NC; The McDowell News, Marion, NC; The News Herald, Morganton, NC; The Observer-News Enterprise, Newton, NC; The Richmond County Daily Journal, Rockingham, NC; Statesville Record & Landmark, NC; Devils Lake Daily Journal, ND; Daily Ledger, Broken Arrow, OK; News-Capital & Democrat, McAlester, OK; Sapulpa Daily Herald, OK; The Wayne Independent, Honesdale, PA; Lewisburg Daily Journal, PA; The Milton Standard, PA; The Journal Messenger, Manassas, VA; The News-Virginian, Waynesboro, VA. Park also publishes 34 weekly newspapers; 52 controlled distribution weekly shoppers & 4 controlled distribution monthly shoppers. For other interests, see Park Communications under Group Ownership of TV Stations.

AUDIO WEEK

...THE concise, accurate, trustworthy WEEKLY publication devoted to the dynamic world of AUDIO—home hi-fi systems and components, personal portables, car audio and mobile electronics, custom installations, blank tape and Compact Disc software, and on and on...Audio Week covers it all!

For information, call our Circulation Department collect: 202-872-9200.

Newspaper Interests

PRICE COMMUNICATIONS CORP.

45 Rockefeller Plaza
New York, NY 10020
Phone: 212-757-5600
Publishes New York Law Journal and National Law Journal. For Price Communications bcstg. interests, see Group Ownership of TV Stations.

PROVIDENCE JOURNAL CO.

Publishes Providence Journal, RI; owns WHAS-TV, Louisville, KY; KMSB-TV, Tucson-Nogales, AZ; KGSW-TV, Albuquerque, NM; WCNC-TV, Charlotte, NC; Colony Communications Inc., cable group owner; MetroNet Inc., Providence, RI paging company; Providence Journal Cellular MGM Services, Raleigh, NC cellular telephone systems.

Represented (legal) by Dow, Lohnes & Albertson; Covington & Burling.

PULITZER PUBLISHING CO.

The Arizona Daily Star, Tucson, AZ; St. Louis Post-Dispatch, MO; Southtown Economist, Chicago, IL; The Daily Calumet, Chicago, IL; Lerner Newspapers in Chicago. For bcstg. interests, see Group Ownership of TV Stations.

QUINCY NEWSPAPERS INC.

Publishes Quincy Herald-Whig, IL; owns 95% of WGEM-TV-AM-FM, Quincy, IL. Quincy also owns WSJV(TV), South Bend-Elkhart, IN; KTTC(TV), Rochester, MN; WVVA(TV), Bluefield, WV; New Jersey Herald, Newton, NJ.

SALT LAKE CITY DESERET NEWS

Owned by Deseret Management Corp., a wholly-owned subsidiary of the Corporation of the President of the Church of Jesus Christ of Latter-day Saints. Deseret Management Corp. also owns 100% of Bonneville International Corp., see listing in Group Ownership of TV Stations.

SAN FRANCISCO CHRONICLE

KRON-TV, San Francisco; WOWT(TV), Omaha, NE; KLBV(TV), Colby, KAKE-TV,

Wichita & KUPK-TV, Garden City, KS; Worcester Telegram & Evening Gazette, Worcester, MA; Bloomington Pantagraph, IL; owns Western Communications cable systems.

SCHURZ COMMUNICATIONS INC.

Brawley News, El Centro, Imperial Valley Press, CA; Bedford Times-Mail, Bloomington, Herald-Telephone and Herald Times, South Bend Tribune, IN; Oanville Advocate-Messenger, KY; Hagerstown Herald and Mail, MD. Schurz Communications owns WSBT-TV-AM & WNSN(FM), South Bend, IN; WDBJ(TV), Roanoke, VA; WAGT(TV), Augusta, GA; KYTV, Springfield, MO; is a multiple cable system operator.

SCRIPPS HOWARD

Scripps Howard Newspapers and Scripps Howard Broadcasting Co., have a common parent company, The E. W. Scripps Co. Scripps Howard Newspapers are: Birmingham Post-Herald, AL; Redding Record-Searchlight, San Luis Obispo Telegram-Tribune, Thousand Oaks News-Chronicle, Tulare Advance-Register, Ventura County Star-Free Press, Watsonville Register-Pajaronian, CA; Rocky Mountain News, Denver, CO; Naples Daily News, Stuart News, FL; Evansville Courier, IN; Kentucky Post, Covington, KY; Albuquerque Tribune, NM; Cincinnati Post, OH; Pittsburgh Press, PA; Knoxville News-Sentinel, Memphis Commercial Appeal, TN; El Paso Herald-Post, TX; Bremerton Sun, WA; San Juan Star, PR; 9 weekly newspapers in CA & FL. Publishes the World Almanac. For bcstg. interests, see Group Ownership of TV Stations.

SEATON GROUP

Publishes Hastings Tribune, NE. Owns 51.45% of KHAS-TV, and publishes Manhattan Mercury-Chronicle, Winfield Courier, KS; Alliance Times-Herald, NE; Lead Call, Deadwood Pioneer-Times, SD; Sheridan Press, WY. Also controls KHAS(AM);

KGGF, Coffeyville; KMAN & KMKF(FM), Manhattan, KS; KFYO(AM), Lubbock, TX.

SPOKANE CHRONICLE

KHQ-TV-AM-FM, Spokane, WA.

THE STANDARD CORP.

Publishes Ogden Standard Examiner; owns 80% of KUTV, Salt Lake City, UT. The Standard Corp. is owned by the Hatch family.

STAUFFER COMMUNICATIONS INC.

Glenwood Post, Glenwood Springs, CO; Haines Herald & Ridge Shopper, Kissimmee Osceola Advertiser, North Lakeland Shopper, South Lakeland Shopper, Winter Haven Shopper, Bartow Shopper, Lake Wales Shopper, Lake Wales Daily Highlander, FL; Topeka Capital-Journal, Arkansas City Traveler, Newton Kansan, Pittsburg Morning Sun, Dodge City Globe, KS; Hillsdale Daily News, Holland Sentinel, MI; Brainerd Daily Dispatch, MN; Blue Springs Examiner, Hannibal Courier-Post, Independence Examiner, MO; Beatrice Daily Sun, Grand Island Independent, York News-Times, NE; Ardmore Daily Ardmoreite, Shawnee News-Star, OK; Brookings Register, Yankton Press & Dakotan, SD; Knoxville West Side Story, Oak Ridge Oak Ridger, TN; Cappers tabloid (weekly), circulated principally in 7 states; Grit Publishing Co., Williamsport, PA. For other interests, see Group Ownership of TV Stations.

TEMPLE TELEGRAM

Mrs. Frank W. Mayborn, owner of Temple Telegram, TX, is also principal owner of KCEN-TV, Temple-Waco; Killeen Herald, TX.

TEXARKANA GAZETTE AND NEWS

Publisher W. E. Hussman through control of Camden News personally, owns controlling interest in KTAL-TV-FM, Shreveport, LA-

Texarkana, TX; KCMC(AM), Texarkana; KAMO & KWEH(FM), Camden, AR; WEHCO Video Inc. cable group owner; Camden News; Hot Springs Sentinel Record, El Dorado News-Times, Magnolia Banner-News, Little Rock Arkansas Democrat, AR. Palmer Media Group has 25% interest in Hope (AR) Star and Jacksonville (TX) Progress.

TIMES MIRROR CO.

Los Angeles Times, CA; The Stamford Advocate, Greenwich Time, The Hartford Courant, CT; The Baltimore Sun Newspapers, MD; Long Island & New York Newsday, NY; The Morning Call, Allentown, PA. For Times Mirror Co. stations, see Group Ownership of TV Stations. Times Mirror is a multiple cable system operator.

TRIBUNE CO.

Escondido Times-Advocate, Palo Alto Peninsula Times Tribune, CA; Fort Lauderdale News & Sun-Sentinel, Orlando Sentinel Star, FL; Chicago Tribune, IL; New York Daily News, NY; Daily Press & Times-Herald, Newport News, VA. For Tribune Bcstg. Co. stations, see Group Ownership of TV Stations. Tribune also has interest in newsprint/forest products & the Chicago Cubs (baseball) team.

UNITED COMMUNICATIONS CORP.

Attleboro Sun Chronicle, MA; Kenosha News, WI. Owns KEYC-TV, Mankato, MN & WWNY-TV, Carthage-Watertown, NY.

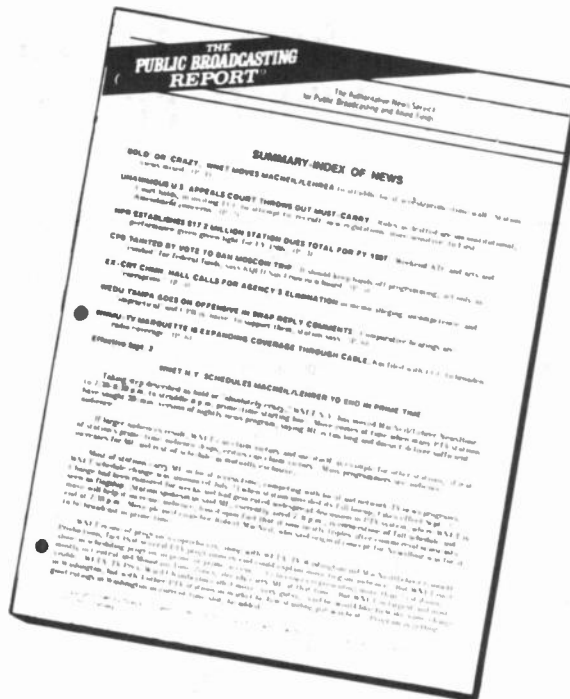
WASHINGTON POST

Publishes Washington Post, DC; Everett Herald, WA; owns Post-Newsweek stations WOIV(TV), Detroit, MI; WJXT(TV), Jacksonville, FL; WPLG(TV), Miami, FL; WFSB(TV), Hartford, CT; Post-Newsweek Cable.

YOUNGSTOWN VINOICATOR

WFMJ-TV-AM, Youngstown, OH.

The biweekly newsletter that covers everything that's happening in public broadcasting... the news and the facts behind the news...



PUBLIC BROADCASTING REPORT

Public Broadcasting Report is the totally independent information service that covers significant developments on all public broadcasting fronts... from CPB and PBS to NPR and other network programming... from marketing innovations to new technologies... you will follow all the action, *as it develops!*

Public Broadcasting Report will keep you up to date with every important development that affects public broadcasting with:

- key reports on critical local and federal legislative action
- interviews and inside information from top executives at PBS, NPR, CPB and stations nationwide
- coverage of the latest industry studies and research
- in-depth analyses of regulatory developments
- early warnings about grants and awards complete with application deadlines

If you have a stake in public broadcasting, a personal subscription to **PBR** could make a substantial difference in your ability to pursue funding, spot trends, anticipate the impact of developments and make even more informed business decisions.

For subscription information, call collect: **(202) 872-9200.**

Warren Publishing, Inc.
2115 Ward Court, N.W.
Washington, D.C. 20037

Book & Periodical Firms With TV Station Ownership

ACT III PUBLICATIONS

401 Park Ave. South
New York, NY 10016
Phone: 212-545-5100
Fax: 212-696-4215

Publishes Channels, BME, Corporate Video Decisions, Television Business International, Marketing & Media Decisions, World Broadcast News, Television Programming Source Books. For Act III stations, see Group Ownership of TV Stations.

AOAMS COMMUNICATIONS

Publishes Chicago Magazine, Minneapolis-St. Paul Magazine; owns The Publications Co., Detroit, MI. For other interests, see Group Ownership of TV Stations.

CAPITAL CITIES/ABC INC.

Owns Fairchild Publications (see listing), Philatelic Publications, Institutional Investor, Practical Homeowner, ABC Publishing. For other interests, see Group Ownership of TV Stations.

DIVERSIFIED COMMUNICATIONS

Owns Journal Publications (National Fisherman, Seafood Business). For Diversified stations, see Group Ownership of TV Stations.

FAIRCHILD PUBLICATIONS

7 E. 12th St.
New York, NY 10003
Phone: 212-741-4000

Owned by Capital Cities/ABC Inc. Publisher of trade newspapers, magazines & directories, W, Women's Wear Daily, HFD-Retailing Home Furnishings, Daily News Record, Footwear News, Electronic News, American Metal Market, Supermarket News, M, The Civilized Man, SportStyle, Energy User News, Metalworking News, Metal Center News, Entree, Home Fashions, MIS Week, Multichannel News, Heat Treating, Iron Age/Metal Producers, Automotive Electronics Journal, International Medical News Group; Professional Press Group; American Traveler Group; Fairchild Books & Visuals. For broadcasting interests, see Capital Cities/ABC listing under Group Ownership of Television Stations.

THE HEARST CORP.

959 Eighth Ave.
New York, NY 10019
Phone: 212-262-5700

Publishes House Beautiful, Good Housekeeping, Cosmopolitan, Redbook, Motor Boating & Sailing, Town & Country, Esquire, Harper's Bazaar, Sports Afield, Popular Mechanics, Colonial Homes, Country Living & Connoisseur. Hearst affiliated British publications include Good Housekeeping, Harpers & Queen, She, Containerisation International, The Antique Collector, Cosmopolitan & Company. Hearst Books/Business Publishing Group: Publishes American Druggist & Motor magazines. Hearst Corp. also owns Avon Books, Wm. Morrow & Co., Arbor House, Hearst Books, King Features Syndicate, King Features Entertainment, International Circulation Distributors, Periodic Publishers Service Bureau, Eastern News Distributors, Communications Data Services & United Technical Publications, see listing. For broadcasting interests, see Group Ownership of Television Stations. For list of Hearst newspapers, see Newspaper Ownership.

Executives: Randolph A. Hearst, chmn.; Frank A. Bennack Jr., pres. & chief exec. officer; Gilbert C. Maurer, pres., Hearst Magazines Div.; Gordon L. Jones Jr., v.p., Hearst Corp. & group head, Hearst Books/Business Publishing.

LIN BROADCASTING CORP.

GuestInformant publishes advertiser-supported hardcover magazines placed in hotel rooms in major metropolitan areas. For LIN stations, see Group Ownership of TV Stations.

McGRAW-HILL INC.

1221 Ave. of the Americas
New York, NY 10020
Phone: 212-512-2000

Executives: Joseph L. Dionne, chmn., pres. & chief exec. officer; John G. Wrede, pres., McGraw-Hill. Publishing Co. For broadcasting interests, see McGraw-Hill Bcstg. Co. under Group Ownership of Television Stations.

MEREOITH CORP.

1716 Locust St.
Des Moines, IA 50336
Phone: 515-284-3000

Magazine Group publishes Better Homes and Gardens, Ladies' Home Journal, Successful Farming, Metropolitan Home, Country Home, Wood, Sail, Midwest Living, Cross Stitch & Country Crafts and a group of special interest publications; Better Homes and Gardens books. Printing Group known as Meredith/Burda is commercial printer. Meredith Corp. executives: Robert A. Burnett, chmn.; Jack Rehm, pres. & chief exec. officer; William C. McReynolds, pres., Bcstg. Group; Allen Sabbag, pres., Real Estate Group; Jeremy E. Lanigan, pres., Book Group; Fred Stines, v.p.-special projects; Leo R. Armatis, v.p.-corporate relations; Thomas G. Fisher, v.p.-gen. counsel & secy.; Neil Kuehnl, v.p.-product development; James F. Stack, v.p.-finance; Gerald D. Thornton, v.p.-administrative services; Larry D. Hartsook, corporate controller; Michael A. Sell, treas. For bcstg. interests, see Group Ownership of Television Stations.

NEWS AMERICA PUBLISHING CO.

1211 Ave. of the Americas
New York, NY 10036
Phone: 212-852-7000
Fax: 212-768-2029

Publishes consumer magazines & business publications. For stations, see Fox Television Stations Group in Group Ownership of TV Stations.

NEWSWEEK INC.

444 Madison Ave.
New York, NY 10022
Phone: 212-350-2000

Publishes Newsweek. Newsweek Inc. is owned by The Washington Post Co., publisher of the Washington Post. In addition the Washington Post Co. owns WDIV(TV), Detroit, MI; WJXT(TV), Jacksonville, FL; WPLG(TV), Miami, FL; WFSB(TV), Hartford, CT; Post-Newsweek Cable.

THE NEW YORK TIMES CO.

229 West 43rd St.
New York, NY 10036
Phone: 212-556-1234

Publishes The New York Times, owns Child, Cruising World, Decorating Remodeling, Family Circle, Golf World (U.K.), Golf Digest, McCall's, Sailing World, Snow Country, Tennis Magazine, New York Times Syndication Sales Corp. (news service, syndicated TV programming). For other interests, see Group Ownership & Newspaper Ownership of TV Stations.

PRICE COMMUNICATIONS CORP.

45 Rockefeller Plaza
New York, NY 10020
Phone: 212-757-5600

Publishes New York Law Journal and National Law Journal. For Price stations, see Group Ownership of TV Stations.

TIMES MIRROR CO.

Times Mirror Square
Los Angeles, CA 90053

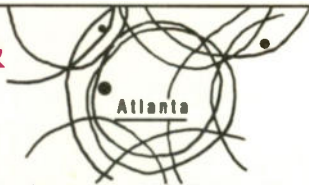
Publishes Broadcasting, National Journal, Popular Science, Outdoor Life, Golf Magazine, Ski Magazine, The Sporting News, Field & Stream, Home Mechanix, Skiing & Yachting. Book publishing: Harry N. Abrams Inc., Matthew Bender & Co. Inc., The C. V. Mosby Co., Richard D. Irwin Inc., Year Book Medical Publishers Inc. For other interests, see Group Ownership & Newspaper Ownership of TV Stations. Washington office: Suite 1110, 1875 Eye St. 20006. Phone: 203-293-3126. Patrick Butler, v.p.

UNITED TECHNICAL PUBLICATIONS

Garden City
NY 11530
Phone: 516-222-2500

Publishes Electronic Engineers Master, Electronic Products, Today's Office, IC Update Master, Office World News, LENS, Pricing Reports, United Cost Service, Black Book Used Car Guide, Black Book Used Truck Guide, Industrial Machinery News, Floor Covering Weekly, Retirement Advisory Services. UTP is owned by Hearst Corp., see listing.

CABLE & Station Coverage ATLAS



This **new**, revised standard reference work, indispensable to everyone in the **cable, broadcast and related industries**, contains features to be found in no other single source.

Please send me a brochure and order card on the latest edition of the **Cable and Station Coverage Atlas**.

Please print:

Name _____

Position or title _____

Firm _____

Address _____

City _____ State _____ Zip Code _____

Nature of Business _____

Signature _____

Market Research & Data Sales

*Telecommunications Research
in Broadcasting,
Cable
and Related Areas*

- ✓ **Special analyses**—tailored to meet specific needs.
- ✓ **Electronic data**—ready to load onto your own computer
- ✓ **Reports**—developed for industry and government to aid:
 - marketing
 - manufacturing
 - and regulatory planning
 —with firmer base of solid, up-to-the-minute information than ever before!
- ✓ **New data**—gathered and analyzed at specification of client.

If you have a project or a problem, call or write:

Lynn Levine, Director
Market Research & Data Sales
2115 Ward Court, NW
Washington, D.C. 20037
Phone: 202-872-9200

TELEVISION DIGEST

With Consumer Electronics

TO ORDER:

Please ✓ appropriate box (boxes) below.

Television Digest with Consumer Electronics
(Newsletter only)

Yearly subscription.....\$675 •

**Combination Weekly Newsletter, plus
TV and Cable Action Updates**

Yearly subscription.....\$865**

Combination TV and Cable Action Updates

Yearly subscription.....\$315 •

FREE—A 4 week introductory subscription to
Television Digest w/Consumer Electronics

* Plus \$43.00 Delivery

** Plus \$53.00 Delivery

Washington, D.C. subscribers must add 6% sales tax on subscription amount.

Ask about foreign delivery charges.

Please print:

Name: _____

Position or title: _____

Firm: _____

Address: _____

City: _____ State: _____ Zip Code: _____

Nature of Business: _____

Signature: _____

Note: Prices subject to change without notice.

Communications Daily

The Authoritative News Service of Electronic Communications

Today:

Please enter my subscription to Communications Daily—the only daily newsletter service covering the total communications industry for \$1,967 per year.

Washington, D.C. subscribers must add \$109.50 for sales tax.

Foreign price is \$2,081.

Please print:

Name _____

Position or title _____

Firm _____

Address _____

City _____ State _____ Zip Code _____

Nature of Business _____

Signature _____

Note: Prices subject to change without notice.




NO POSTAGE
NECESSARY
IF MAILED
IN THE
UNITED STATES

BUSINESS REPLY CARD
FIRST CLASS PERMIT NO. 10388 WASHINGTON D.C.

POSTAGE WILL BE PAID BY ADDRESSEE

Warren Publishing, Inc.
2115 Ward Court, N.W.
Washington, D.C. 20037





NO POSTAGE
NECESSARY
IF MAILED
IN THE
UNITED STATES

BUSINESS REPLY CARD
FIRST CLASS PERMIT NO. 10388 WASHINGTON D.C.

POSTAGE WILL BE PAID BY ADDRESSEE

Warren Publishing, Inc.
2115 Ward Court, N.W.
Washington, D.C. 20037





NO POSTAGE
NECESSARY
IF MAILED
IN THE
UNITED STATES

BUSINESS REPLY CARD
FIRST CLASS PERMIT NO. 10388 WASHINGTON D.C.

POSTAGE WILL BE PAID BY ADDRESSEE

Warren Publishing, Inc.
2115 Ward Court, N.W.
Washington, D.C. 20037




NO POSTAGE
NECESSARY
IF MAILED
IN THE
UNITED STATES

BUSINESS REPLY CARD
FIRST CLASS PERMIT NO. 10388 WASHINGTON D.C.

POSTAGE WILL BE PAID BY ADDRESSEE

Warren Publishing, Inc.
2115 Ward Court, N.W.
Washington, D.C. 20037



National Sales Representatives of TV Stations

Including U.S., Canadian and Foreign Language and Overseas Station Representatives. With List of Stations Represented as of September 1989. **Canadian Sales Reps**—see page B-9; **Foreign Language and Overseas Station Representatives**—see page B-11.

ABC-TV NETWORK SALES

77 W. 66th St.
Third Floor
New York, NY 10023-6298
Phone: 212-456-7224
George Cain, v.p., eastern div. sales

Branch Offices:

CHICAGO, IL 60601: 190 N. State St., Fourth Floor. Phone: 312-899-4100.

DETROIT: 3000 Town Center, Suite 2601, Southfield, MI 48075. Phone: 313-350-2500. Richard C. Wozniak, v.p., Detroit div. sales

LOS ANGELES, CA 90067: 2020 Ave. of the Stars. Phone: 213-557-7049. William Hammond, v.p., western div. sales

HOWARD ANDERSON CO.

1705 S. 116th St.
Omaha, NE 68144
Phone: 402-333-2636

TV Station Represented:

KHAS-TV, Hastings, NE

ASIAN TELEVISION SALES

369 Broadway
Suite 109
San Francisco, CA 94133
Phone: 415-788-7056
Greg Sullivan, pres.
John Stewart, v.p., sales
Kathy Canosio, v.p., operations
Wil Koenig, dir., research

TV Stations Represented:

KHAI-TV, Honolulu, HI
KSCI, San Bernardino-Los Angeles, CA
KTSF, San Francisco, CA

BLAIR TELEVISION

(A Subsidiary of John Blair Communications Inc.)

1290 Ave. of the Americas
New York, NY 10104
Phone: 212-603-5000
Fax: 212-603-5453; 212-603-5423
TWX: 710-581-4351

Timothy M. McAuliff, pres. & chief operating officer

James R. Kelly, senior v.p./dir. of client services

William E. Breda Jr., sr. v.p./gen. sales mgr.
Floyd J. Gellini, sr. v.p./dir. of regional sales
Sanford S. Ackerman, sr. v.p., finance & administration & chief financial officer

John B. Poor Jr., sr. v.p./dir. of support services

Kenneth P. Donnellon, v.p., advertising & communication

Steven A. Murphy, v.p./dir. of sales planning & analysis

Don K. Williams, v.p./dir. of mktg.

Mayer R. Levinon, v.p./dir. of programming

George G. Dallas, v.p./dir. of data systems

Alan Picozzi, v.p./dir. of sales research

ABC Division:

Leo MacCourtney, division v.p.
Susan Levy, sales mgr., ABC Red Team
Linda Scutari, sales mgr., ABC Green Team
Patricia Yancovitz, dir., ABC research

CBS Division:

David J. Herman, division v.p.
Jack Hanington, sales mgr., CBS Red Team
Philip B. Kirk, v.p./sales mgr., CBS Green Team
Eugene M. Cunningham, dir., CBS research

NBC Division:

William F. Murphy, division v.p.
Steven C. Schwarz, v.p./sales mgr., NBC Blue Team
Mark Goldstein, sales mgr., NBC Green Team
Christopher Raleigh, sales mgr., NBC Gold Team
Mary Jane Hayes, sales mgr., NBC Red Team
Cora Enriquez, v.p./dir, NBC research

Independent Division:

Jack Whalen, division v.p.
Martin D. Bratman, v.p./sales mgr., Independent Blue Team
Thomas F. McGarrity, v.p./sales mgr., Independent Red Team
Eugene M. Cunningham, dir., Independent research

Regional Offices:

ATLANTA, GA 30305: Seven Piedmont Center, Suite 610. Phone: 404-231-0232. Fax: 404-231-0797. Steve Castellaw, v.p./mgr., southeastern region; Cynthia Morris, sales mgr.

BOSTON, MA 02116: 535 Boylston St. Phone: 617-536-6230. Fax: 617-536-6168. Denison P. Godwin, v.p./mgr.; Carole J. Aaron, sales mgr.

CHARLOTTE, NC 28211: 2101 Rexford Rd., Suite 119E. Phone: 704-554-1264. Fax: 704-365-8460. Gayle Rabon, v.p./mgr.

CHICAGO, IL 60611: 645 N. Michigan Ave. Phone: 312-787-2300. Fax: 312-787-6068. Harry B. Smart, vice chmn. emeritus; Sidney C. Brown, v.p./mgr.; Christopher W. Pearse, v.p./sales mgr., ABC Red Team; Richard Rollins, sales mgr., ABC Blue Team; Bradd Lasch, sales mgr., NBC Blue Team; Robert T. Jacobs, v.p./sales mgr., NBC Red Team; Michael MacLean, sales mgr., CBS Team; James E. Jump, sales mgr., Independent Team

CLEVELAND, OH 44114: One Cleveland Center, 1375 E. Ninth St., Ninth Floor. Phone: 216-566-7000. Fax: 216-566-7356. Daniel F. Malmad, v.p./mgr.

DALLAS, TX 75240: One Lincoln Centre, 5400 LBJ Freeway, Suite 975/LB No. 7. Phone: 214-239-9600. Fax: 214-770-2420. Michael C. Howe, v.p./mgr.; James McGuire, v.p./sales mgr.

DENVER: 2851 S. Parker Rd., Suite 800, Aurora, CO 80014. Phone: 303-337-1308. Fax: 303-337-0089. Scott Blackett, v.p./mgr.

DETROIT, MI 48202: 225 Fisher Bldg. Phone: 313-871-3060. Fax: 313-871-7182. Paul T. Pearse, v.p./mgr.; Kathy Zimmerman, sales mgr.

HOUSTON, TX 77027: Five Post Oak Park, Suite 1740. Phone: 713-552-0600. Fax: 713-552-1712. Robert Weed, mgr.

JACKSONVILLE, FL 32207: Gulf Life Tower, Suite 2554. Phone: 904-399-1900. Fax: 904-398-6598. Glenna Pluchak, v.p./mgr.

LOS ANGELES, CA 90025: Westwood Gateway Bldg., 11111 Santa Monica Blvd., Suite 1900. Phone: 213-444-3500. Fax: 213-444-3580. Robert R. Saracen, v.p./mgr.; Gretchen Jordan-Farrell, sales mgr., Lakers; Allan E. Keir, v.p./sales mgr., Kings; John A. Thackaberry, v.p./sales mgr., Dodgers; Scott Pokard, sales mgr., Raiders.

MIAMI, FL 33131: One Bayfront Plaza, 100 S. Biscayne Blvd., Suite 1103. Phone: 305-358-9911. Fax: 305-374-6426. Charles W. Holmes, mgr.

MINNEAPOLIS, MN 55402: National City Bank Bldg., 510 Marquette Ave., Suite 617. Phone: 612-339-8894. Fax: 612-339-9238. David C. Crawford, mgr.

PHILADELPHIA, PA 19103: 1800 Kennedy Blvd., Fourth Floor. Phone: 215-568-6540. Fax: 215-568-1845. Robert F. Herbst, v.p./mgr.; Karen C. Harrison, sales mgr.

ST. LOUIS, MO 63102: The Equitable Bldg., 10 Broadway. Phone: 314-421-5262. Fax: 314-421-6529. William D. McKinstry, v.p./mgr.; Michael D. Murphy, v.p./sales mgr.

SAN FRANCISCO, CA 94111: 505 Sansome St. Phone: 415-434-2393. Fax: 415-392-1943. Sandra Boesch, mgr.

SEATTLE, WA 98121: 2033 Sixth Ave., Suite 350. Phone: 206-448-7771. Fax: 206-448-2668. Andria Gilmore, mgr.

TAMPA, FL 33607: 5005 W. Laurel St., Suite 205. Phone: 813-289-3979. Fax: 813-286-2412. Sarah Tyrrell, mgr.

TV Stations Represented:

ABC

KOAT-TV, Albuquerque, NM
WJBF, Augusta, GA
WBRZ, Baton Rouge, LA
WLOX-TV, Biloxi, MS
KRCR-TV, Chico-Redding, CA
WEWS, Cleveland, OH
KRDO-TV, Colorado Springs-Pueblo, CO
KMIZ, Columbia, MO
WTVM, Columbus, GA
WDTN, Dayton, OH
WAND, Decatur, IL
KUSA-TV, Denver, CO
WJET-TV, Erie, PA
KEZI, Eugene, OR
WPDE-TV, Florence, SC
WPTA, Fort Wayne, IN
WCJB, Gainesville, FL
KJCT-TV, Grand Junction, CO
KPVI, Idaho Falls-Pocatello, ID
KODE-TV, Joplin, MO
WATE-TV, Knoxville, TN
WGXA, Macon, GA
WISN-TV, Milwaukee, WI
KOCO-TV, Oklahoma City, OK
KETV, Omaha, NE

WMBB, Panama City, FL
WHOI, Peoria, IL
KOLO-TV, Reno, NV
KAAL, Rochester-Austin, MN
WMDT, Salisbury, MD
WJCL, Savannah, GA
WSJV, South Bend-Elkhart, IN
WIXT, Syracuse, NY
WUTR, Utica, NY
KRGV-TV, Westaco, TX
WWAY, Wilmington, NC
KYMA, Yuma, AZ

CBS

WTAJ-TV, Altoona-Johnstown, PA
WBAL-TV, Baltimore, MD
WABI-TV, Bangor, ME
KTQV, Billings, MT
WBNG-TV, Binghamton, NY
WBMG, Birmingham, AL
KXLF-TV, Butte, MT
WWTV, Cadillac, MI
WDEF-TV, Chattanooga, TN
WCPO-TV, Cincinnati, OH
WBNS-TV, Columbus, OH
WINK-TV, Fort Myers, FL
KRTV, Great Falls, MT
WFMV-TV, Greensboro, NC
WNCT-TV, Greenville, NC
WOWK-TV, Huntington-Charleston, WV
WJHL-TV, Johnson City, TN
KLBK-TV, Lubbock, TX
KPAX-TV, Missoula, MT
KNOE-TV, Monroe, LA
WLNE, New Bedford, MA-Providence, RI
KOSA-TV, Odessa, TX
WGME-TV, Portland, ME
WTVR-TV, Richmond, VA
KENS-TV, San Antonio, TX
WYOU, Scranton-Wilkes-Barre, PA
KELO-TV, Sioux Falls, SD
WSPA-TV, Spartanburg-Greenville, SC
KREM-TV, Spokane, WA
WCTV, Tallahassee, FL-Thomasville, GA
WBWB-TV, Topeka, KS
WUSA, Washington, DC
WSAW-TV, Wausau, WI
WTRF-TV, Wheeling, WV
KAUZ-TV, Wichita Falls, TX

NBC

KRBC-TV, Abilene, TX
KAMR-TV, Amarillo, TX
KTUU-TV, Anchorage, AK
WXIA-TV, Atlanta, GA
KXAN-TV, Austin, TX
KFYR-TV, Bismarck, ND
KTVB, Boise, ID
KTWO-TV, Casper, WY
KWWL, Cedar Rapids, IA
KXAS-TV, Dallas, TX
KWQC-TV, Davenport, IA
WHO-TV, Des Moines, IA
KTSM-TV, El Paso, TX
WOTV, Grand Rapids, MI
WGLA-TV, Harrisburg-Lancaster-Lebanon-York, PA
WAFF, Huntsville, AL
WTHR, Indianapolis, IN
WTLV, Jacksonville, FL
KETK-TV, Jacksonville-Tyler-Longview, TX
WLX-TV, Lansing, MI
KVBC, Las Vegas, NV
WLEX-TV, Lexington, KY
WMTV, Madison, WI

Station Reps

KOBI/KOTI, Medford-Klamath Falls, OR
WMC-TV, Memphis, TN
KARE, Minneapolis-St. Paul, MN
WAVY-TV, Norfolk, VA
WPSD-TV, Paducah, KY
KPNX-TV, Phoenix, AZ
KGW-TV, Portland, OR
WGEM-TV, Quincy, IL-Hannibal, MO
WPTF-TV, Raleigh-Durham, NC
WSLS-TV, Roanoke, VA
KCRV-TV, Sacramento, CA
KING-TV, Seattle, WA
KTAL-TV, Shreveport, LA
KTIV, Sioux City, IA
WWLP, Springfield, MA
KYTV, Springfield, MO
KCNV-TV, Temple-Waco, TX
WTWO, Terre Haute, IN
KJRH, Tulsa, OK
K3BAS, Twin Falls, ID
WPTV, West Palm Beach, FL
WFMJ-TV, Youngstown, OH

Independent

WLVI-TV, Cambridge-Boston, MA
WTAT-TV, Charleston, SC
KVRN, Fargo, ND
WGBA, Green Bay, WI
KHNL, Honolulu, HI
KSHB-TV, Kansas City, MO
WLAX, La Crosse, WI
KASN, Little Rock, AR
KHJ-TV, Los Angeles, CA
WCCL, New Orleans, LA
WUHF, Rochester, NY
KICU-TV, San Francisco, CA
WFTS, Tampa, FL
WUPW, Toledo, OH

BROADCAST SPOT SALES INC.

57 Executive Park South
Suite 130
Atlanta, GA 30329
Phone: 404-633-4314
TWX: 810-751-8315
E. Lanier Finch

Branch Offices:

CHICAGO, IL 60659: 3322 W. Petersen Ave.
Phone: 312-478-5544. Renee Gold; Hooper Jones

DALLAS: 1619-H West Division, Arlington, TX 76012. Phone: 817-265-6242. Ralph Widman

DETROIT: 20100 Civic Center, Suite 308, Southfield, MI 48076. Phone: 303-354-0646. Bernard Pearse

LOS ANGELES: 11332 Camarillo St., North Hollywood, CA 91602. Phone: 818-980-3212. Hugh Wallace

MINNEAPOLIS, MN 55402: 625 Second Ave. S, Suite 104. Phone: 612-333-3660. Paul J. Ewing

SAN FRANCISCO: 5335 Broadway Terrace, No. 301, Oakland, CA 94618. Phone: 415-654-4238. Jim Potts

BRYDSON MEDIA SALES INTERNATIONAL INC.—See Canadian Sales Reps.

CAPITAL CITIES/ABC NATIONAL TV SALES

1330 Ave. of the Americas
New York, NY 10019
Phone: 212-887-7777
John B. Watkins, pres.
Philip J. Sweeney, v.p.
Michael Colleran, sales mgr., east
Mary Webb Ellis, sales mgr., west

Branch Offices:

ATLANTA, GA 30305: 3060 Peachtree Rd.

NW. Phone: 404-226-1750. Deborah Shay, sales mgr.

BOSTON, MA 02116: One Exeter Plaza. Phone: 617-262-8989. Ted Ryan, sales mgr.

CHARLOTTE, NC 28211: 6525 Morrison Blvd. Phone: 704-364-6767. Gerilyn Stynes, sales mgr.

CHICAGO, IL 60601: 190 North State St. Phone: 312-899-4200. Scott Thomas, sales mgr.

DALLAS, TX 75251: 12222 Merit Dr., Suite 1760. Phone: 214-960-7981. Michael Irvine, sales mgr.

DETROIT: 3000 Town Center, Suite 2001, Southfield, MI 48075. Phone: 313-355-4490. Ed Pearson, sales mgr.

LOS ANGELES, CA 90067: 2020 Ave. of the Stars. Phone: 213-557-6241. Michael Jack, sales mgr.

PHILADELPHIA, PA 19131: 4100 City Line Ave. Phone: 215-879-3100. Steve Cobble, sales mgr.

ST. LOUIS, MO 63102: Equitable Bldg., 10 S. Broadway. Phone: 314-231-6050. Jerry Lyles, sales mgr.

SAN FRANCISCO, CA 94111: 900 Front St. Phone: 415-954-7810. Franklin Lowe, sales mgr.

TV Stations Represented:

WLS-TV, Chicago, IL
WTVD, Durham-Raleigh-Fayetteville, NC
KFSN-TV, Fresno, CA
KTRK-TV, Houston, TX
KABC-TV, Los Angeles, CA
WABC-TV, New York, NY
WPVI-TV, Philadelphia, PA
KGO-TV, San Francisco, CA

CBS TELEVISION STATIONS NATIONAL SALES

51 W. 52nd St.
New York, NY 10019
Phone: 212-975-3671
Egdon Simons, v.p., sales & gen. mgr., national sales & mktg.
Gene Wetzel, dir., planning & administration
Joe Calim, dir., eastern sales
Jane Davey, dir., eastern sales
Mark Tupper, national sales mgr., WBBM-TV
Phil Salas, national sales mgr., WCAU-TV

Branch Offices:

ATLANTA, GA 30305: 11 Piedmont Center. Phone: 404-261-2227. Carl Miller, mgr.

CHICAGO, IL 60611: 630 N. McClurg Court. Phone: 312-944-6000. James Steven, mgr.

DALLAS: 545 E. John Carpenter Freeway, Irving, TX 75062. Phone: 214-556-1245. Marty Dugan, mgr.

DETROIT: 26877 Northwestern Hwy., Southfield, MI 48034. Phone: 313-476-5812. Tom Capaldi, mgr.

LOS ANGELES, CA 90067: 1801 Century Park W. Phone: 213-559-4967. Bob Sexton, mgr.

SAN FRANCISCO, CA 94111: One Embarcadero, Suite 3237. Phone: 415-433-0500. Franklin Wheeler, mgr.

TV Stations Represented:

WBBM-TV, Chicago, IL
KCBS-TV, Los Angeles, CA
WCIX, Miami, FL
WCBS-TV, New York, NY

WCAU-TV, Philadelphia, PA

CLEM & LOWRANCE INC.

6095 Lake Forrest Dr.
Suite 100
Atlanta, GA 30328
Phone: 404-255-0521
Clyde L. Clem Jr., pres.
Joe H. Carey, v.p., sales
Ron Bladon, sales mgr.

Branch Office:

DALLAS, TX 75240: One Galleria Tower, Suite 1865. Phone: 214-701-8585. Steve McDonald, sales mgr.; Graham McKernan, sales exec.

TV Stations Represented:

NBC Owned Stations
NBC Spot Sales

DALY & ASSOCIATES INC.

646 N. Michigan Ave.
Chicago, IL 60611
Phone: 312-440-1603

DOME & ASSOCIATES INC.

4018 Mount Royal Blvd.
Allison Park, PA 15101
Phone: 412-486-8166
Stephen Rooney Jr.
Melinda Mattheis, sales coordinator

Branch Office:

PHILADELPHIA, PA 19118: 8450 Ardleigh St. Phone: 215-242-3660. Robert Dome; Arlene Montgomery, sales

TV Stations Represented:

WBOY-TV, Clarksburg-Fairmont, WV
WTAP-TV, Parkersburg, WV-Marietta, OH
WHIZ-TV, Zanesville, OH

DORA-CLAYTON AGENCY INC.

Drawer 33100
Atlanta, GA 30033
Phone: 404-633-9080

TV Station Represented:

WAWA-TV, Rome, GA

PAUL J. EWING CO.

625 2nd Ave. South
Suite 426
Minneapolis, MN 55402
Phone: 612-333-3660

TV Stations Represented:

KTBY, Anchorage, AK
KXGN-TV, Glendive, MT

EUGENE F. GRAY CO.

1156 W. 103rd St.
Suite 215
Kansas City, MO 64114
Phone: 816-471-5502

GROUP W TELEVISION SALES

90 Park Ave.
New York, NY 10016
Phone: 212-883-6100
Edward Goldman, pres.
Joel Segall, sr. v.p. & gen. sales mgr.
Jeff Osborne, v.p., sales administration & mktg.
Greg Schaefer, New York sales mgr.
Bob Kaplan, group sales mgr.
Anthony DeThomas, controller
Joseph Piccirillo, dir., research

Branch Offices:

ATLANTA, GA 30328: No. 2 Concourse Pkwy., Suite 185. Phone: 404-885-5336. Craig Koppmann, sales mgr.

BALTIMORE, MD 21211: Television Hill. Phone: 301-466-0013. Doug Pinkerton, sales mgr.

BOSTON, MA 02134: 1170 Soldiers Field Rd. Phone: 617-787-7000. David Biggs, sales mgr.

CHICAGO, IL 60611: 625 N. Michigan Ave. Phone: 312-454-6910. Stephanie Levine, sales mgr.

DALLAS, TX 75251: 12221 Merit Dr., Suite 620. Phone: 214-458-9767. Jerry Danford, sales mgr.

DETROIT: 31000 Telegraph Rd., Suite 200, Birmingham, MI 48010. Phone: 313-647-8960. Robert E. Newsham, sales mgr.

LOS ANGELES, CA 90048: 6500 Wilshire Blvd., Suite 1850. Phone: 213-655-3556. Alan Buckman, sales mgr.

PHILADELPHIA, PA 19106: Independence Mall East. Phone: 215-238-4966. Thomas Hollingshead, sales mgr.

PITTSBURGH, PA 15222: One Gateway Center. Phone: 412-392-2200. Phil Johnson, sales mgr.

SAN FRANCISCO, CA 94111: 825 Battery St. Phone: 415-765-8793. Chuck Prewitt, sales mgr.

TV Stations Represented:

WJZ-TV, Baltimore, MD
WBZ-TV, Boston, MA
KYW-TV, Philadelphia, PA
KDKA-TV, Pittsburgh, PA
KPIX, San Francisco, CA

HARRINGTON, RIGHTER & PARSONS INC.

805 Third Ave.
New York, NY 10022
Phone: 212-418-3100
Fax: 212-418-3168; 212-418-3190
John J. Walters Jr., pres.
Peter F. Ryan, exec. v.p.
Michael Carson, v.p. & group mgr., Red
Thomas M. Comerford, v.p., regional sales & sales training
Pierce H. Foster, v.p. & group mgr., Green
Dean McCarthy, v.p. & dir. of program services
Jim Curtin, asst. dir. of program services
Frank Morello, v.p. & group mgr., Blue
Stephen H. Raffel, v.p., research
Bruce Mello, v.p. & group mgr., Gold
Michael S. Schwartz, v.p. & group mgr., Silver
Jim Dreves, sales mgr., Blue
Les Abrams, sales mgr., Green
Betty Zarro, sales mgr., Gold
Paul Grimes, sales mgr., Red
Ken Freedman, sales mgr., Silver

Branch Offices:

ATLANTA, GA 30326: 3340 Peachtree Rd. NE. Phone: 404-237-7768. Fax: 404-365-8139. John Radovich, v.p. & Atlanta sales mgr.

BOSTON, MA 02116: One Exeter Plaza. Phone: 617-247-4004. Fax: 617-421-0933. Catherine Shaffer, New England sales mgr.

CHARLOTTE, NC 28210: 6100 Fairview Rd. Phone: 704-553-7799. Fax: 704-553-2824. Mark Chapman, sales mgr.

CHICAGO, IL 60611: 444 N. Michigan Ave. Phone: 312-222-5500. Fax: 312-222-4103. Steve Shadid, v.p. & Chicago sales mgr.; Bill Bannister, sales mgr., Green; Harriet Mulder, sales mgr., Blue; Catherine Consideine, sales mgr., Gold; Gary Bradley, sales mgr., Red.

CLEVELAND, OH 44114: 815 Superior Ave. NE. Phone: 216-861-2265. Fax: 216-861-5946. Gerry Pas, Cleveland sales mgr.

DALLAS, TX 75206: Campbell Centre I. Phone: 214-369-3925. Fax: 214-373-3101. Larry Ramsey, Dallas sales mgr.

DETROIT: 4000 Town Center, Southfield, MI 48075. Phone: 313-353-3370. Fax: 313-353-9237. Douglas Christie, Detroit sales mgr.

LOS ANGELES: 8484 Wilshire Blvd., Beverly Hills, CA 90211. Phone: 213-653-5900. Fax: 213-653-2109. Jan M. Eggers, v.p., Los Angeles sales mgr.; Cathy Carmack Jones, sales mgr.; Gold; Michael Kaufman, sales mgr.; Green; Richard Pieters, sales mgr.; Blue; David Palmer, sales mgr., Red.

MINNEAPOLIS, MN 55402: 625 Second Ave. S. Phone: 612-332-2446. Fax: 612-332-6741. James Jowett, Minneapolis sales mgr.

PHILADELPHIA, PA 19103: One Penn Center, 1617 JFK Blvd. Phone: 215-665-1170. Fax: 215-665-1301. Michael D. Miglino, v.p. & Philadelphia sales mgr.

ST. LOUIS, MO 63101: 720 Olive St. Phone: 314-231-9797. Fax: 314-231-5414. George Diederich, St. Louis sales mgr.

SAN FRANCISCO, CA 94104: 235 Montgomery St. Phone: 415-781-4125. Fax: 415-781-1908. William Wexelblatt, v.p. & San Francisco sales mgr.

SEATTLE, WA 98101: Plaza 600, Sixth & Stewart Sts. Phone: 206-443-1700. Fax: 206-443-8859. Cara O'Donnell, Seattle sales mgr.

TAMPA, FL 33609: 4830 W. Kennedy Blvd. Phone: 813-287-0204. Fax: 813-286-1465. Ron Schruett, Tampa sales mgr.

TV Stations Represented:

WTEN, Albany, NY
 WLOS, Asheville, NC-Greenville, SC
 WAGA-TV, Atlanta, GA
 KTBC-TV, Austin, TX
 KERO-TV, Bakersfield, CA
 WVTM-TV, Birmingham, AL
 WSBK-TV, Boston, MA
 WCAX-TV, Burlington, VT
 WIS-TV, Columbia, SC
 KDFW-TV, Dallas, TX
 WJBK-TV, Detroit, MI
 WFIE-TV, Evansville, IN
 KTHI-TV, Fargo, ND
 WJRT-TV, Flint, MI
 WLUK-TV, Green Bay, WI
 WHTM-TV, Harrisburg, PA
 KHON-TV, Honolulu, HI
 KRIV, Houston, TX
 WJAC-TV, Johnstown, PA
 KAIT-TV, Jonesboro, AR
 KPLC-TV, Lake Charles, LA
 KLAS-TV, Las Vegas, NV
 WKYT-TV, Lexington, KY
 WAVE, Louisville, KY
 WISC-TV, Madison, WI
 WHBQ-TV, Memphis, TN
 WSVN, Miami, FL
 WALA-TV, Mobile, AL
 WSFA, Montgomery, AL
 WKRN-TV, Nashville, TN
 WDSU-TV, New Orleans, LA
 WTKR-TV, Norfolk, VA
 KTVY, Oklahoma City, OK
 KTSP-TV, Phoenix, AZ
 KOIN-TV, Portland, OR
 WPRI-TV, Providence, RI
 WDBJ, Roanoke, VA
 WOKR, Rochester, NY
 KTVI, St. Louis, MO
 WTSP-TV, St. Petersburg-Tampa, FL

KNSD, San Diego, CA
 KNTV, San Jose, CA
 KEYT-TV, Santa Barbara, CA
 KXLY-TV, Spokane, WA
 WSTM-TV, Syracuse, NY
 WTOL-TV, Toledo, OH
 KOLD-TV, Tucson, AZ
 KAPP, Yakima, WA

BOB HIX CO. INC.

449 Grape St.
 Denver, CO 80220
 Phone: 303-377-1400
 Robert S. Hix
 Elaine Hix
Branch Office:
 KANSAS CITY, MO 64114: 1156 W. 103rd St., No. 215. Phone: 816-471-5502. Eugene F. Gray; N. K. Gray.

HSN BROADCASTING SALES

390 W. Market St.
 Newark, NJ 07107
 Phones: 201-643-6800; 212-582-6800
 Fax: 201-480-1361

TV Stations Represented:

KHSH, Alvin, TX
 WEHS, Aurora-Chicago, IL
 WHSW, Baltimore, MD
 WQHS, Cleveland, OH
 WYHS, Hollywood-Miami, FL
 KHXS, Irving, TX
 WSHS, Marlborough, MA
 WHSE, New York-Newark, NJ
 KHSC, Ontario, CA
 WHSI, Smithtown, NY
 WBHS, Tampa, FL
 WHSP, Vineland, NJ

HYETT/RANSLAND INC.

630 Baker Bldg.
 Minneapolis, MN 55402
 Phone: 612-339-7179
 James O. Ramsland
 Scot O'Malley

TV Stations Represented (MN only):

WQTV, Boston, MA
 KDLH-TV, Duluth, MN-Superior, WI
 KFBB-TV, Great Falls, MT
 WGBA, Green Bay, WI
 KTVH, Helena, MT
 WKBT, La Crosse, WI
 WMTV, Madison, WI
 KOSA-TV, Odessa, TX
 WHOI, Peoria, IL
 KTTC, Rochester, MN
 WQRF-TV, Rockford, IL
 KCAU-TV, Sioux City, IA
 WSAW-TV, Wausau, WI
 WTRF-TV, Wheeling, WV

ITS-INDEPENDENT TELEVISION SALES

11 Penn Plaza
 New York, NY 10001
 Phone: 212-223-2777
 TWX: 910-240-7452
 Robert J. Somerville, pres.
 Michael E. Spitalnik, senior v.p./general sales mgr.

Branch Offices:

CHICAGO, IL 60601: 75 E. Wacker Dr., Suite 1400. Phone: 312-782-4400. TWX: 910-221-3866. James Wamer, senior v.p. & gen. sales mgr.

LOS ANGELES, CA 90036: 5455 Wilshire Blvd., Suite 1802. Phone: 213-937-9600. TWX: 910-321-3894; 910-321-3962. Martin W. Owens, senior v.p. & west coast mgr.

ATLANTA, GA 30305: 7 Piedmont Center, Suite 320. Phone: 404-231-0335. TWX: 810-751-0018. H. Tom Durr, v.p. & sales mgr.; Dick Hughes, v.p. & southeast mgr.

DALLAS, TX 75219: 3500 Oakdawn Ave., Suite 520. Phone: 214-528-1741. TWX: 910-861-4061. Leslie Rogers, v.p. & sales mgr.

DETROIT: 3000 Town Center, Suite 2900, Southfield, MI 48075. Phone: 313-353-4970. TWX: 62-957088. Suzette Schenkel, sales mgr.

HOUSTON, TX 77081: 4828 Loop Central Dr., Suite 830. Phone: 713-660-7017. TWX: 910-881-0143. Leslie Rogers, v.p. & sales mgr.

MINNEAPOLIS, MN 55401: 430 First Ave. N, Suite 274. Phone: 612-343-0579. TWX: 910-576-0080. Tom Hetherington, sales mgr.

SAN FRANCISCO, CA 94111: 100 Pine St., Suite 2025. Phone: 415-986-0842. TWX: 910-372-7478. J. Michael Kennedy, program sales mgr.

BOSTON: Phone: 617-720-0777.

CHARLOTTE: Phone: 704-536-0905.

DENVER: Phone: 303-595-9344.

PHILADELPHIA: Phones: 215-487-7777; 201-232-9335.

PORTLAND: Phone: 503-244-7579.

SEATTLE: Phone: 206-340-0919.

TV Stations Represented:

KNMZ-TV, Albuquerque, NM
 WVEU, Atlanta, GA
 W67BE, Augusta, GA
 KDOB-TV, Bakersfield, CA
 WHRC, Boston-Norwell, MA
 WGRB, Bowling Green, KY
 KOCR, Cedar Rapids-Waterloo, IA
 WHKY-TV, Charlotte, NC
 WDSI-TV, Chattanooga, TN
 WBNX-TV, Cleveland, OH
 KDFI-TV, Dallas, TX
 KUBD, Denver, CO
 WGPR-TV, Detroit, MI
 KAL, Fresno, CA
 WETO, Greenville, TN
 WNEG-TV, Greenville-Spartanburg, SC
 WGCB-TV, Harrisburg-York-Lancaster, PA
 KFVE, Honolulu, HI
 WOWL-TV, Huntsville-Florence-Decatur, AL
 WPTJ, Johnstown-Altoona, PA
 WYMT-TV, Lexington, KY
 KRZB-TV, Little Rock, AR
 KDOC-TV, Los Angeles, CA
 WBNA, Louisville, KY
 WJTC, Mobile, AL-Pensacola, FL
 WAYK, Orlando-Melbourne, FL
 KOIA-TV, Ottumwa, IA-Kirksville, MO
 WPGX, Panama City, FL
 WFMZ-TV, Philadelphia, PA
 WVFT, Roanoke, VA
 KOOG-TV, Salt Lake City, UT
 KIDY, San Angelo, TX
 KADY-TV, Santa Barbara, CA
 KTNL, Sitka, AK
 WTMV, Tampa, FL
 KGCT-TV, Tulsa, OK
 K49AZ, Twin Falls, ID
 WTUV, Utica, NY
 W36AQ, West Palm Beach, FL

INTERNATIONAL ADVERTISING SALES

432 Park Ave. S
 13th Floor

New York, NY 10016
 Phone: 212-685-0590
 Fax: 212-545-9832
 Marc Hirsh, exec. v.p. & chief operating officer
 Richard Buck, sr. v.p. & sales mgr.
 Barbara Fultz, v.p., advertising sales
 Bob Dahill, v.p., advertising sales
 Rosanne Legano, v.p., advertising sales
 Nancy Cohen, v.p., advertising sales

Branch Office:

CHICAGO, IL 60601: 35 E. Wacker Dr., Suite 1356. Phone: 312-346-6333. Fax: 312-346-0042. Kit Simon, v.p., advertising sales.

HOOPER JONES ASSOCIATES INC.

3322 W. Peterson Ave.
 Chicago, IL 60659
 Phone: 312-478-5544

JUST MEDIA

5050 Kitzmiller Rd.
 New Albany, OH 43054
 Phone: 614-855-7676
 Deborah Beetham, pres.
 Charles Ford, v.p.
 Page Price, dir., operations

KATZ COMMUNICATIONS INC.

One Dag Hammarskjöld Plaza
 New York, NY 10017-2289
 Phones: 212-572-5500; 212-572-9200
 TWX: 710-581-4909; 710-581-3872/3871;
 710-581-5249/2384
 James L. Greenwald, chmn. & chief exec. officer
 Michael I. Packman, sr. v.p., chief financial officer
 Maria-Luise Busi, v.p. & controller
 Peter M. Kelly, treas.
 Lucille F. Luongo, v.p., corporate relations

Katz Television Group:

Pete Goulazian, pres.
 Paul D. Amzen, sr. v.p., dir./new business
 Richard D. Weinstein, v.p., planning & development
 John von Soosten, v.p., dir./programming
 George Feldman, v.p., dir., management services/TV sales research
 Len Graziano, v.p., regional operations
 Mark Shottland, v.p., special sales projects

Katz American Television:

Jim Beloyianis, pres.
 Michael Hugger, v.p., gen. sales mgr., Red, Stars & Eagles
 Ibra Morales, v.p., gen. sales mgr., White & Blue
 Keith Green, v.p., national sales mgr., White
 Kenneth Perren, v.p., national sales mgr., Blue
 John Shannon, v.p., national sales mgr., Red
 Swain Weiner, v.p., national sales mgr., Eagles
 Russ White, v.p., national sales mgr., Stars & office mgr.
 Bob Scutari, mgr., Red
 Frank Quagliariello, mgr., White
 John Rossi, mgr., Stars
 T.C. Schultz, v.p., mgr., Eagles
 Jay Zeitchik, v.p., mgr., Blue
 Bill Carroll, v.p., dir., programming
 Chickie Bucco, v.p., dir., direct-response advertising
 Lisa Schoenback, v.p., dir., sales research
 Donna Moreau-Cupp, assoc. dir., national sales development

Katz Continental Television:

Tom Dison, pres.
 Jack Higgins, v.p., gen. sales mgr.
 Ardie Bialek, v.p., national sales mgr., West
 Jerry Cifarelli, v.p., national sales mgr., East

Station Reps

Jay Friesel, v.p., national sales mgr., Southeast
 Bob Swan, v.p., national sales mgr., East Central
 John Wall, v.p., national sales mgr., West Central
 Maury Wind, v.p., national sales mgr., South Central
 Chris Jordan, v.p., mgr., East
 Mark Ryan, v.p., mgr., West
 Gregg Robinson, mgr., South Central
 Michael Spiesman, v.p., mgr., Southeast
 Margaret Tjempkema, v.p., mgr., East Central
 Michell Praver, v.p., dir., programming
 Chickie Bucco, v.p., dir., direct-response advertising
 Michael Steinberg, v.p., dir., sales research

Katz Hispanic Television Sales:

John Cuddihy, dir.

Katz Independent Television:

Marty Ozer, pres.
 Mickey Colen, v.p. & mgr., regional operations
 Pat Garvey, v.p. & national sales mgr., Lancers
 Michael Raounas, v.p. & national sales mgr., Sabers
 Stuart Zuckerman, v.p. & national sales mgr., Swords
 Jill Novorro, v.p. & mgr., Sabers
 Joe White, v.p. & mgr., Swords
 Andi Poch, v.p. & dir., sports & special sales unit
 Bob Einhorn, v.p. & dir., sales research
 Donna Fee, dir., mktg.

Branch Offices:

ATLANTA, GA 30305: 6 Piedmont Center, Suite 710. Phone: 404-233-0203. TWX: 810-751-8235. John R. Mathias, v.p. & mgr., American; Swan Burris III, v.p. & mgr., Continental & Hispanic; Harry Stinson, v.p., sales mgr., Independent.

BOSTON, MA 02116-4396: Statler Office Bldg., 20 Providence St., Suite 220. Phones: 617-542-5466 (American); 617-542-5458 (Continental); 617-542-0955 (Independent). TWX: 710-321-0516. Ruth Robertson, v.p. & mgr., American; Charles (Chuck) Verehl, sales mgr., Independent; Paul Bowlin, mgr., Continental & Hispanic.

CHARLOTTE, NC 28211-3514: 6525 Morrison Blvd., Suite 400. Phone: 704-365-4485. TWX: 810-621-0427. Gerry Horn, mgr.

CHICAGO, IL 60611-3964: 444 N. Michigan Ave. Phones: 312-836-0500 (American & Continental); 312-836-0800 (Independent). TWX: 910-221-4425 (American & Continental); 910-221-5618 (Independent). Thomas Morrissey, v.p. & mgr., American Red; John Crenna, v.p. & mgr., White American; Bob Johnston, v.p. & mgr., American Eagles; John Doyle, v.p. & mgr., Continental Silver; Kim Bradley, v.p. & mgr., Continental Olympic; Gigi Dolan, v.p. & sales mgr., Independent Sabers & Lancers; Kerry Schwartz, v.p. & sales mgr., Independent Swords; Angela Gardaphe, Hispanic.

CLEVELAND, OH 44115: Statler Office Tower, Euclid & E. 12th Sts., Suite 309. Phones: 216-621-7924 (American & Continental); 216-621-7755 (Independent). TWX: 810-421-8238. Stephen L. Thompson, v.p. & mgr., American & Continental; Dennis Taylor, mgr., Independent; Ray Mendelson, Hispanic.

DALLAS, TX 75201: 300 Crescent Court, Suite 400. Phone: 214-978-4900. TWX: 910-861-4173. Henry Gonzalez, mgr., American; Neil Oavis, mgr., Continental; Melba

Meade, sales mgr., Independent; Candy Orem, Hispanic.

DENVER: One OTC, 5251 OTC Pkwy., PH 5, Englewood, CO 80111-2702. Phone: 303-740-8765. TWX: 910-935-0880. James M. Leary, mgr.

DETROIT: 3310 W. Big Beaver Rd., Suite 501., Troy, MI 48064. Phones: 313-649-6390 (American); 313-649-6381 (Continental); 313-649-5472 (Independent). TWX: 810-232-4834. Karen Nielsen, v.p. & mgr., American; John Hoffman, v.p. & mgr., Continental; Sandie Lanza, sales mgr., Independent.

HOUSTON, TX 77027: 2900 Wesleyan, Suite 625. Phone: 713-961-5195. TWX: 910-881-1037. Pepper Gould, v.p. & mgr.

JACKSONVILLE, FL 32202: 2201 Independent Square, Suite 2201. Phone: 904-358-2914. TWX: 810-827-0489. Scott Gudzak, mgr.

KANSAS CITY, MO 64105: 1100 Main St., Suite 1890. Phone: 816-842-2606. TWX: 910-771-0556. Peter A. Logli, v.p. & mgr.

LOS ANGELES, CA 90048: 6420 Wilshire Blvd. Phones: 213-852-8700 (American & Continental); 213-852-8800 (Independent). TWX: 910-321-3734. TWX: 910-321-3740 (American & Continental); 910-321-3310 (Independent). Warren Ermish, v.p. & mgr., American White; Raleigh Fitzpatrick, v.p. & mgr., Continental Gold; Howard (Skip) Vose, v.p. & mgr., Continental Silver; Izzy Rostovsky, mgr., Independent Swords; Kevin McCann, mgr., Independent Sabers & Lancers; Jodi Rogaway, mgr., religious advertising sales; Ellen Judson, Hispanic.

MIAMI: 3440 Hollywood Blvd., Suite 480, Hollywood, FL 33021. Phone: 305-961-3881. TWX: 510-954-9525. Benjamin Wolf, v.p. & sales mgr.; Jay Jenny-Doro, Hispanic.

MINNEAPOLIS, MN 55402: Piper Jaffray Tower, 222 S. 9th St., Suite 2885. Phones: 612-339-4405 (American); 612-339-7711 (Continental). 612-339-8734 (Independent). TWX: 910-576-2852. Skip Domseif, v.p. & mgr., American; John C. Aronson, v.p. & mgr., Continental; Peg Schabes, sales mgr., Independent; Anne Martin, Hispanic.

PHILADELPHIA, PA 19103: Eight Penn Center, Suite 1050. Phones: 215-567-7950 (Continental & American); 215-864-0252 (Independent). TWX: 710-670-6219. David Chodikoff, v.p. & mgr., American & Continental; Sam Feinberg, v.p. & mgr., Independent.

PORTLAND, OR 97204-1461: 111 S.W. Fifth Ave., Suite 1440. Phone: 503-226-3973. TWX: 910-464-4172. Dennis Mahoney, v.p. & mgr.

ST. LOUIS, MO 63102-1795: 10 S. Broadway, Equitable Bldg., Fifth Floor. Phones: 314-231-1868; 314-241-3282. TWX: 910-761-0528. Patrick Schroder, mgr., American; Ed Adams, mgr., Continental; Marlon Bock, v.p. & mgr., Independent; Jim Steward, Hispanic.

SAN FRANCISCO, CA 94105-1575: 100 Spear St., Suite 1900. Phone: 415-777-3377. TWX: 910-372-7219; 910-372-7265. Karen Baner-Droffino, mgr., American; Stanton Jones, v.p. & mgr., Continental; Anthony Santino, v.p. & mgr., Independent; Val Punwar, Hispanic.

SEATTLE, WA 98121: Fourth & Battery Bldg., Suite 950. Phone: 206-441-6400. TWX: 910-444-1382. Diane Barrie, mgr., American & Continental; Kevin Cahill, mgr., Independent.

TAMPA, FL 33609: One Urban Center, 4830 W. Kennedy Blvd., Suite 400. Phone: 813-874-9686. TWX: 810-848-0246; 810-848-0143. Tom Barrett, v.p. & mgr.

WASHINGTON, DC 20036: 1233 20th St. NW, Suite 203. Phone: 202-872-5880. TWX: 710-822-9780. Fran Cohen, sales mgr.; Jeff Elghart, Hispanic.

TV Stations Represented:

Katz American Television
 WRGB, Albany-Schenectady-Troy, NY
 WCVB-TV, Boston, MA
 WGRZ-TV, Buffalo, NY
 WSAZ-TV, Charleston-Huntington, WV
 WLWT, Cincinnati, OH
 WCMH-TV, Columbus, OH
 WKEF, Dayton, OH
 KMGH-TV, Denver, CO
 WXYZ-TV, Detroit, MI
 WZZM-TV, Grand Rapids, MI
 WXII, Greensboro-High Point & Winston-Salem, NC
 WTNH-TV, Hartford-New Haven, CT
 KMBC-TV, Kansas City, MO
 WBIR-TV, Knoxville, TN
 WLKY-TV, Louisville, KY
 WREG-TV, Memphis, TN
 WWL-TV, New Orleans, LA
 KMTV, Omaha, NE
 WCPX-TV, Orlando, FL
 WTAE-TV, Pittsburgh, PA
 WJAR, Providence, RI
 WRAL-TV, Raleigh-Ourham, NC
 WXXE-TV, Richmond-Petersburg, VA
 KSOK, St. Louis, MO
 KUTV, Salt Lake City, UT
 KENS-TV, San Antonio, TX
 WNEP-TV, Scranton & Wilkes-Barre, PA
 KOMO-TV, Seattle, WA
 KOVR-TV, Stockton-Sacramento, CA
 WTVG, Toledo, OH
 KSNW, Wichita, KS

Katz Independent Television

WATL, Atlanta, GA
 KBVO-TV, Austin, TX
 WNUV-TV, Baltimore, MD
 WTTO, Birmingham, AL
 WCCB, Charlotte, NC
 KCTX-TV, Dallas-Fort Worth, TX
 WFFT-TV, Fort Wayne, IN
 WXIN, Indianapolis, IN
 WAWS-TV, Jacksonville, FL
 WWCP-TV, Johnstown, PA
 WGBO-TV, Joliet, IL
 KCOP, Los Angeles, CA
 WBFS-TV, Miami, FL
 WCGV-TV, Milwaukee, WI
 KMSP-TV, Minneapolis-St. Paul, MN
 WZTV, Nashville, TN
 WWOR-TV, New York, NY-Secaucus, NJ
 KGMC, Oklahoma City, OK
 WGBS-TV, Philadelphia, PA
 KNXV-TV, Phoenix, AZ
 KPTV, Portland, OR
 WYAH, Portsmouth-Norfolk-Newport News, VA
 KUSI-TV, San Diego, CA
 KBHK-TV, San Francisco, CA
 WSYT, Syracuse, NY
 KOKI-TV, Tulsa, OK

Katz Television Continental

KTAB-TV, Abilene, TX
 KTN, Ada-Ardmore, OK
 WALB-TV, Albany, GA
 KGGM-TV, Albuquerque, NM
 KALB-TV, Alexandria, LA
 KVII-TV, Amarillo, TX
 KIMO, Anchorage, AK
 WJSU-TV, Anniston, AL
 WAGT, Augusta, GA
 KBAK-TV, Bakersfield, CA
 WLBZ-TV, Bangor, ME
 WAFB, Baton Rouge, LA
 WOAY-TV, Beckley-Bluefield-Oak Hill, WV
 KTVZ, Bend, OR
 KULR-TV, Billings, MT
 WMGC-TV, Binghamton, NY
 KBMY, Bismarck, ND
 KBCI-TV, Boise, ID
 WBKO, Bowling Green, KY
 WVNY, Burlington, VT-Plattsburgh, NY
 KFVS-TV, Cape Girardeau, MO-Paducah, KY
 WYNY-TV, Carthage-Watertown, NY
 KTWO-TV, Casper, WY
 KGAN, Cedar Rapids-Waterloo, IA
 WCIV, Charleston, SC
 WVIR-TV, Charlottesville, VA
 WRCB-TV, Chattanooga, TN
 KGWN-TV, Cheyenne, WY
 KCPM, Chico, CA
 WOTV, Clarksburg-Weston, WV
 KKTU, Colorado Springs-Pueblo, CO
 WOLO-TV, Columbia, SC
 WRBL, Columbus, GA
 WOI-TV, Des Moines-Ames, IA
 WDHN, Ootham, AL
 KBJR-TV, Duluth, MN-Superior, WI
 KVIA-TV, El Paso, TX
 WETM-TV, Elmira-Coming, NY
 WICU-TV, Erie, PA
 KVAL-TV, Eugene, OR
 KIEM-TV, Eureka, CA
 WEHT, Evansville, IN
 KATN, Fairbanks, AK
 WOAY-TV, Fargo, ND
 KNAZ-TV, Flagstaff, AZ
 WBTW, Florence, SC
 WBBH-TV, Fort Myers, FL
 KFSM-TV, Fort Smith, AR
 KRFX-TV, Grand Junction, CO
 KFBB-TV, Great Falls, MT
 WBAY-TV, Green Bay, WI
 WABG-TV, Greenwood-Greenville, MS
 WHAG-TV, Hagerstown, MD
 KHQA-TV, Hannibal, MO-Quincy, IL
 KGST-TV, Harlingen, TX
 WHP-TV, Harrisburg-York, PA
 WHSV-TV, Harrisonburg, VA
 KGMB, Honolulu, HI
 WHNT-TV, Huntsville-Decatur-Florence, AL
 KIDK, Idaho Falls-Pocatello-Blackfoot, ID
 WLBT-TV, Jackson, MS
 WBBJ-TV, Jackson, TN
 KRGC, Jefferson City, MO
 KSNF, Joplin, MO-Pittsburg, KS
 KJUD, Juneau, AK
 KHGI-TV, Keamey-Hastings-Lincoln, NE
 WXOW-TV, La Crosse, WI
 WLFI-TV, Lafayette-Kokomo, IN
 KATC, Lafayette, LA
 WILX-TV, Lansing-Onondaga, MI
 KGNS-TV, Laredo, TX
 KLAS-TV, Las Vegas, NV
 WOAM-TV, Laurel-Hattiesburg, MS
 WTVQ-TV, Lexington, KY
 WLIO, Lima, OH
 KARK-TV, Little Rock, AR
 KCBO-TV, Lubbock, TX
 WSET-TV, Lynchburg-Roanoke, VA
 WMAZ-TV, Macon, GA
 WKOW-TV, Madison, WI
 KEYC-TV, Mankato, MN
 KIMT, Mason City, IA-Rochester-Austin, MN
 KTVL, Medford-Klamath Falls, OR
 WTKO-TV, Meridian, MS
 KMD-TV, Midland & Odessa, TX
 KECI-TV, Missoula, MT
 WKRG-TV, Mobile, AL-Pensacola, FL
 WQAD-TV, Moline, IL
 KTVL, Monroe, LA-El Dorado, AR
 WAKA, Montgomery-Selma, AL
 WOGX, Ocala-Gainesville, FL
 KESQ-TV, Palm Springs-Indio, CA

WJHG-TV, Panama City, FL
 WEEK-TV, Peoria, IL
 KJAC-TV, Port Arthur-Beaumont, TX
 WCSH-TV, Portland, ME
 WAGM-TV, Prisque Isle, ME
 KOTA-TV, Rapid City, SD
 KTVN, Reno, NV
 WIFR-TV, Rockford, IL
 KBIM-TV, Roswell, NM
 KQTV, St. Joseph, MO
 WBNB-TV, St. Thomas, VI
 WBOC-TV, Salisbury, MD
 KLST, San Angelo, TX
 KNTV, San Jose, CA
 WLII, San Juan, PR
 KCOY-TV, Santa Maria-Santa Barbara, CA
 WWSSB, Sarasota-Bradenton, FL
 WTDC-TV, Savannah, GA
 KTBS-TV, Shreveport, LA
 KCAU-TV, Sioux City, IA
 KSFY-TV, Sioux Falls-Mitchell, SD
 WBSB-TV, South Bend, IN
 KHQ-TV, Spokane, WA
 WGGG-TV, Springfield, MA
 KOLR, Springfield, MO
 WICS, Springfield-Champaign, IL
 WTHI-TV, Terre Haute, IN
 KSNT, Topeka, KS
 WPBN-TV, Traverse City-Cadillac, MI
 KGUN, Tucson, AZ
 WTVA, Tupelo-Columbus, MS
 WCFT-TV, Tuscaloosa, AL
 KMVT, Twin Falls, ID
 KLTV, Tyler-Longview, TX
 WKTV, Utica, NY
 KAVU-TV, Victoria, TX
 KXXV, Waco, TX
 WITN-TV, Washington-Greenville-New Bern, NC
 WAOW-TV, Wausau, WI
 WPEC, West Palm Beach, FL
 KFDX-TV, Wichita Falls, TX
 WECT, Wilmington, NC
 KNDO, Yakima, WA
 WKBN-TV, Youngstown, OH
 KYEL-TV, Yuma, AZ
 WHIZ-TV, Zanesville, OH

KETTELL-CARTER INC.

31 St. James Ave.
 Boston, MA 02116
 Phone: 617-423-3535
 John D. Kettell, pres.
 Beth M. Kettell, v.p.

TV Stations Represented

(New England only):
 WNEE-TV, Hartford, VT-Hanover, NH
 WTZA, Kingston, NY

PAUL MILLER & CO.

4300 MacArthur Ave.
 Suite 213
 Dallas, TX 75209
 Phone: 214-528-2923

MMT SALES INC.

150 E. 52nd St.
 New York, NY 10022
 Phone: 212-319-8008
 Fax: 212-838-1315
 TWX: 710-581-6715; 710-581-2103
 Gary Scolard, chmn. & chief exec. officer
 Jack Oken, pres.
 Charles Lizzo, exec. v.p.
 Don Gorman, sr. v.p. & dir. of support services
 Ted Van Erk, sr. v.p. & dir. of affiliate sales
 Murray Berkowitz, sr. v.p. & dir. of independent sales
 Dan O'Kane, corporate v.p., finance
 Jon Gluck, corporate v.p., programming
 Al Cannarella, corporate v.p., research
 Dolores White, corporate v.p., business operations
 Maureen Boylan, corporate v.p., computer operations

Robert J. Kizer, v.p., planning & development
 Kenneth R. Better, v.p., sports & special events
 Joe Gangone, v.p. & group mgr., affiliate sales
 Karen Schmidtke, v.p. & group mgr., independent sales
 Mary Jane Laidlaw, sales mgr., Affiliate Team A
 Julie Weiss, sales mgr., Affiliate Team B
 Dan Lucci, sales mgr., Affiliate Team D
 Michael Markowitz, sales mgr., Independent Team A
 Jay Rosenthal, sales mgr., Independent Team B
 Roy Israel, sales mgr., Independent Team C
 Craig Fabricant, sales mgr., Independent Team D
 Matt Shapiro, v.p. & dir. of programming
 Lou Dennig, assoc. dir. of programming
 Kerry Boehme, dir. of research
 Carmen King, dir. of computer operations
 Ethel Melcher, dir. of station services
 Elaine Linker, v.p. & dir. of sales training

Branch Offices:

ATLANTA, GA 30339: 6201 Powers Ferry Rd. Phone: 404-955-1369. TWX: 510-600-0466. Fax: 404-952-4034. Tom Rice, v.p. & regional group mgr.

BOSTON, MA 02116: 545 Boylston St. Phone: 617-267-7707. TWX: 710-321-1664. Fax: 617-267-4717. Morris Peck, v.p. & branch mgr.

CHARLOTTE, NC 28210: 6135 Park Rd. Phone: 704-552-7151. TWX: 810-621-0328. Fax: 704-552-9702. Robbie Horn, branch mgr.

CHICAGO, IL 60611: 444 N. Michigan Ave. Phone: 312-467-9810. TWX: 910-221-2240; 910-221-2227. Fax: 312-467-9808. Mike Held, v.p. & regional group mgr.; Diane Donow, sales mgr., Team A; Ed List, sales mgr., Team B; Ward Lewis, sales mgr., Teams C-I & C-II; Aleyne Larner, sales mgr., Team D

CLEVELAND, OH 44114: 1717 E. Ninth St. Phone: 216-621-1933. TWX: 910-221-8450. Fax: 216-621-8145. Georgiann Pace, branch mgr.

DALLAS, TX 75251: 12790 Merit. Phone: 214-980-9855. TWX: 910-861-9068. Fax: 214-991-8479. Peter Uzalac, v.p. & branch mgr., Team A; Dianne Downey, sales mgr., Team B.

DETROIT: 50 W. Big Beaver Rd., Troy, MI 48084. Phone: 313-680-1300. TWX: 810-232-4919. Fax: 313-680-1867. Dave Brangan, sales mgr., Team A; Steve Rychman, sales mgr., Team B.

HOUSTON, TX 77057: 5847 San Felipe Rd. Phone: 713-226-9705. TWX: 710-881-0072. Fax: 713-266-3039. Doug Sallows, branch mgr.

LOS ANGELES, CA 90036: 5900 Wilshire Blvd. Phone: 213-937-6434. TWX: 910-321-3966. Fax: 213-935-8591. Ray Heacox, v.p. & regional group mgr.; Jason Kleinhein, sales mgr., Team A; Joan Eckersley, sales mgr., Team B; Lori Misicka, sales mgr., Teams C-I & C-II; Ron Garfield, sales mgr., Team D.

MIAMI: 2699 Stirling Rd., Fort Lauderdale, FL 33312. Phone: 305-961-9398. TWX: 810-848-5132. Fax: 305-964-0895. Jim Mawn, branch mgr.

MINNEAPOLIS: 5100 Eden Ave. S., Edina, MN 55436. Phone: 612-929-8571. TWX: 910-576-3489. Fax: 612-929-0046. Nan Diley, branch mgr.

PHILADELPHIA, PA 19102: 2 Penn Center. Phone: 215-568-6570. TWX: 710-670-1869. Fax: 215-568-2523. Jim Ross, branch mgr.

ST. LOUIS, MO 63101: One Center Plaza. Phone: 314-421-5360. TWX: 910-761-1026. Fax: 314-421-1733. Suzanne Teagle, branch mgr.

SAN FRANCISCO, CA 94107: 185 Berry St. Phone: 415-777-0655. TWX: 910-372-6112. Fax: 415-777-3438. Gene Pizzolato, branch mgr.

TV Stations Represented:

KCIT, Amarillo, TX
 KJAC-TV, Beaumont, TX
 WICZ-TV, Binghamton, NY
 WUTV, Buffalo, NY
 WCBF-TV, Charleston, SC
 WPCQ-TV, Charlotte, NC
 WPWR-TV, Chicago, IL
 WUAB, Cleveland, OH
 KTVT, Dallas, TX
 WHBF-TV, Davenport, IA
 WRGT-TV, Dayton, OH
 KDVR, Denver, CO
 WXON, Detroit, MI
 KDHL-TV, Duluth, MN
 WSEE-TV, Erie, PA
 WEVV, Evansville, IN
 WNEM-TV, Flint, MI
 KHBS, Fort Smith, AR
 WKJG-TV, Fort Wayne, IN
 KSEE, Fresno, CA
 WWMT, Grand Rapids, MI
 WNRW, Greensboro, NC
 WTTX, Hartford, CT
 KHTV, Houston, TX
 WRTV, Indianapolis, IN
 WAPT, Jackson, MS
 WJKS, Jacksonville, FL
 KOAM-TV, Joplin, MO
 KCTV, Kansas City, MO
 WEAU-TV, La Crosse, WI
 WSYM-TV, Lansing, MI
 KVVU-TV, Las Vegas, NV
 KOLN/KGIN, Lincoln-Hastings, NE
 KLRT, Little Rock, AR
 WMSN-TV, Madison, WI
 WLUC-TV, Marquette, MI
 WTMJ-TV, Milwaukee, WI
 KITN, Minneapolis, MN
 KPEJ, Odessa, TX
 KOKH-TV, Oklahoma City, OK
 WOFL, Orlando, FL
 KTVO, Ottumwa, IA-Kirksville, MO
 WSIL-TV, Paducah, KY-Harrisburg, IL
 WTAP-TV, Parkersburg, WV
 KPHO-TV, Phoenix, AZ
 WPGH-TV, Pittsburgh, PA
 KPDX, Portland, OR-Vancouver, WA
 WNAC-TV, Providence, RI
 WKFT, Raleigh, NC
 KCRL, Reno, NV
 WRLH-TV, Richmond, VA
 KTXL, Sacramento, CA
 KDNL-TV, St. Louis, MO
 KTVX, Salt Lake City, UT
 KMOL-TV, San Antonio, TX
 KGTV, San Diego, CA
 KOFY-TV, San Francisco, CA
 KSTW, Seattle, WA
 KMEG, Sioux City, IA
 WTVH, Syracuse, NY
 WFLA-TV, Tampa, FL
 KWKT, Waco, TX
 WYTV, Youngstown, OH

ART MOORE INC.

200 W. Mercer St.
 Suite 405

Seattle, WA 98119
 Phone: 206-282-3400
 TWX: 910-444-2117
 Earle Baker
 Greg Smith
 Sandy Runnion
 Rick Staeb
 Ruth Hallett
 Patti Sandwick

Branch Offices:

DENVER, CO 80206: 222 Milwaukee St., Suite 209. Phone: 303-321-2354. TWX: 910-931-0338. Chris Mathews; Gerriann Sullivan; Karen Calahan.

PORTLAND, OR 97214: 516 S.E. Morrison, Suite 910. Phone: 503-238-2451. TWX: 910-464-8044. Bruce Workman; Darrell Rutter; Teddi Jones; Lynn Thorsen.

SALT LAKE CITY, UT 84111: 10 Exchange Place, Suite 205. Phone: 801-521-2177. TWX: 910-925-4062. Kathy Bingham

TV Stations Represented:

KTVA, Anchorage, AK
 KBCT-TV, Boise, ID
 KRCR-TV, Chico-Redding, CA
 KVAL-TV, Eugene, OR
 KTVF, Fairbanks, AK
 KTVH, Helena, MT
 KIFI-TV, Idaho Falls-Pocatello-Blackfoot, ID
 KOB, Medford, OR
 KOIN-TV, Portland, OR
 KSL-TV, Salt Lake City, UT
 KNDO, Yakima, WA

NBC TV SPOT SALES

RCA Bldg.
 30 Rockefeller Plaza
 New York, NY 10020
 Phone: 212-664-4444
 Bud Hirsch, v.p., sales & mktg.
 Jim Zafiros, v.p., spot sales
 Jay Linden, dir., eastern TV sales
 Joe Frischer, mgr., eastern TV sales

Branch Offices:

CHICAGO, IL 60654: Merchandise Mart. Phone: 312-861-5555. Joanna Harig, dir., midwest TV spot sales.

DETROIT, MI 48084: 2855 Coolidge, Suite 114. Phone: 313-643-0050. Pat Curry, mgr.

LOS ANGELES, CA 91523: 300 W. Alameda Ave. Phone: 818-840-3183. Cliff Ford, dir., west coast

SAN FRANCISCO, CA 94111: 100 California St. Phone: 415-421-4515. Cliff Ford, dir., west coast; Elaine Smith, sales rep.

ATLANTA-DALLAS-ST. LOUIS: Clem & Lowrance Inc., sales rep.

DENVER-SALT LAKE CITY: Art Moore Inc., sales rep.

SEATTLE-PORTLAND: Art Moore Inc., sales rep.

TV Stations Represented:

WMAQ-TV, Chicago, IL
 WKYC-TV, Cleveland, OH
 KCNC-TV, Denver, CO
 KNBC-TV, Los Angeles, CA
 WTVJ, Miami-Fort Lauderdale, FL
 WNBC-TV, New York, NY
 WRC-TV, Washington, DC

NEW ENGLAND SPOT SALES

Colonial Bldg.
 100 Boylston St.
 Boston, MA 02116
 Phone: 617-482-4370

Station Reps

TV Stations Represented:

WAWA-TV, Rome, GA
K49AZ, Twin Falls, ID

NORTHWEST TELEVISION SALES

(a division of King Broadcasting Co.)
333 N. Dexter Ave.
Seattle, WA 98109
Mailing address: Box 24525, Seattle, WA 98124

Phone: 206-448-3620
Fax: 206-491-5620

Gordon Fountain, v.p. & gen. mgr.
Pam Trathen, sales representative
Andi Pstay, sales assistant
Nancy Davis, sales assistant
Darleen Griffin, research specialist

Branch Office:

PORTLAND, OR 97201: 1501 S.W. Jefferson. Phone: 503-226-5090. Fax: 503-220-1806. Beverly Inglesby, mgr.; Dru Rosenthal, sales rep.; Jenny O'Brien, sales assistant; Barbara Ann Dow, sales assistant

TV Stations Represented:

KTBY, Anchorage, AK
KTVB, Boise, ID
KMTR-TV, Eugene-Springfield, OR
KHNL, Honolulu, HI
KDRV, Medford, OR
KGW-TV, Portland, OR
KING-TV, Seattle, WA
KREM-TV, Spokane, WA
K38AS, Twin Falls, ID

HARLAN G. OAKES & ASSOCIATES INC.

11332 Camarillo St.
North Hollywood, CA 91602
Phone: 818-980-3212

PETRY TELEVISION INC.

3 E. 54th St.
New York, NY 10022
Phone: 212-688-0200
TWX: 710-581-2135
David S. Allen, pres.
C. W. Schellenger, senior v.p., finance
Harry Stecker, exec. v.p., dir. of client services
Tom Belviso, v.p., administration
John Scognamiglio, v.p., controller

Petry Television:

Bill Fagan, pres.
George Blinn, sr. v.p. & gen. sales mgr.
Jerry Linehan, v.p. & dir., sales
Steve Eisenberg, v.p. & dir., sales
Richard Kurlander, v.p. & dir. of programming
Teddy S. Reynolds, v.p. & dir., research
Ron Martzoff, dir. of programming

George Dennis, v.p., manpower development

Patrick Twyon, dir. of sports
Joanne DiPrisco, dir. of sales development
Kevin Nugent, v.p. & group mgr., Falcons
Richard Larcade, v.p. & group mgr., Ravens
Donald O'Toole, v.p. & group mgr., Thunderbirds

Bill Shaw, v.p. & group mgr., Hawks
Rob Friedman, v.p. & group mgr., Roadrunners
W. Wiehe, v.p., Petry Marketing Group
Neil Hitzig, dir., national sales
Rick Paul, dir., national promotion

Petry National Television:

Michael T. Membrado, pres.
John Heise, sr. v.p. & gen. sales mgr.
W. Wiehe, v.p., Petry Marketing Group
Paul Morrissey, v.p. & dir. of sales
Rob Hebenstreit, v.p. & dir., research
Jack Fentress, v.p. & dir., programming
Ronald Martzoff, dir., programming

George Dennis, v.p., manpower development

Patrick Twyon, dir., sports
Joe Lyons, v.p. & group mgr., Red Team
Chuck Hanrahan, v.p. & group mgr., White Team
Al Westermann, v.p. & sr. group mgr., Blue Team

Bill Hahn, group mgr., Green Team
Neil Hitzig, dir., national sales
Rick Paul, dir., national promotion

Branch Offices:

ATLANTA, GA 30326: 950 E. Pace Ferry Rd., Suite 2940. Phone: 404-237-5724. TWX: 810-751-8523. Val Napolitano, v.p. & sales mgr.

BOSTON, MA 02116: 419 Boylston St. Phone: 617-353-1100. TWX: 710-321-6708. M. P. Kelleher, sales mgr.

CHARLOTTE, NC 28210: 2 Fairview Plaza, 950 Fairview Rd., Suite 804. Phone: 704-554-8134. Stockton Holt, mgr.

CHICAGO, IL 60611-4243: 410 N. Michigan Ave., Suite 1180. Phone: 312-644-9660. TWX: 910-221-0327. Greg Moloznik, v.p. & regional area mgr., midwest.

CLEVELAND, OH 44114: 1111 Superior Ave., Suite 7A. Phone: 216-861-2252. Roger Stepic, sales mgr.

DALLAS, TX 75219: 3811 Turtle Creek Blvd., Suite 520. Phone: 214-651-4040. TWX: 910-860-9308. Laveme Cole, v.p. & regional area mgr., southwest.

DENVER: 6025 S. Quebec, Suite 250, Englewood, CO 80111. Phone: 303-694-2400. Toni Kirk, sales mgr.

DETROIT: 3221 W. Big Beaver Rd., Suite 102, Troy, MI 48084. Phone: 313-649-0100. TWX: 810-232-4802. Patrick McNew, v.p. & regional area mgr., north central.

HOUSTON, TX 77056: 3000 Post Oak Blvd., Suite 1590. Phone: 713-850-0194. TWX: 910-881-4372. Charles J. Sitta, mgr.

LOS ANGELES: 8383 Wilshire Blvd., Suite 626, Beverly Hills, CA 90211. Phone: 213-655-3353. TWX: 910-321-4180. Robert Miggins, v.p. & dir., west coast operations.

MINNEAPOLIS, MN 55402: 706 Second Ave. S. Phone: 612-339-6606. TWX: 910-881-4372. Toni Vanelli, sales mgr.

PHILADELPHIA, PA 19102: 2 Penn Center Plaza, Suite 406. Phone: 215-561-6230. TWX: 710-670-1437. David Bell, sales mgr.

ST. LOUIS, MO 63102: 10 S. Broadway, Suite 525. Phone: 314-241-2445. TWX: 910-761-0447. Pat Carroll-Lee, sales mgr.

SAN FRANCISCO, CA 94133: 909 Montgomery St., Suite 402. Phone: 415-781-3363. TWX: 910-372-7712. Don Brownstein, v.p. & sales mgr.

SEATTLE, WA 98121: 2001 Sixth Ave., 1600 Westin Bldg. Phone: 206-728-1747. TWX: 910-444-4188. Marc F. Maehl, sales mgr.

TAMPA: 9800 Fourth St. N, Suite 108, St. Petersburg, FL 33702. Phone: 813-576-1780. TWX: 810-863-0416. Judy Obemier, mgr.

TV Stations Represented:

WXXA-TV, Albany, NY
KOB-TV, Albuquerque, NM
KFDA-TV, Amarillo, TX
WGNX, Atlanta, GA

WRDW-TV, Augusta, GA
KVUE-TV, Austin, TX
WVLA, Baton Rouge, LA
KFDM-TV, Beaumont-Port Arthur, TX
KTRV, Boise-Caldwell, ID
WFXI, Boston, MA
WCYB-TV, Bristol, VA-Kingsport & Johnson City, TN

WKBW-TV, Buffalo, NY
KCRG-TV, Cedar Rapids-Waterloo, IA
WCIA, Champaign, IL
WCSC-TV, Charleston, SC
WCHS-TV, Charleston, WV
WBTV, Charlotte, NC
WTVC, Chattanooga, TN
WFLD, Chicago, IL
WXIX-TV, Cincinnati, OH-Newport, KY
WOIO, Cleveland-Shaker Heights, OH

WLTX, Columbia, SC
WSYX, Columbus, OH
KRIS-TV, Corpus Christi, TX
KDAF, Dallas-Fort Worth, TX
KTVD, Denver, CO
KCCI-TV, Des Moines, IA
WDIV, Detroit, MI
WDIO-TV, Duluth, MN
WANE-TV, Fort Wayne, IN
WXMI, Grand Rapids, MI
WGGT, Greensboro-High Point & Winston-Salem, NC

WYFF-TV, Greenville-Spartanburg, SC & Asheville, NC

WFSB, Hartford, CT
WHLT, Hattiesburg-Laurel, MS
KPRC-TV, Houston, TX
WAAY-TV, Huntsville-Decatur, AL
WISH-TV, Indianapolis, IN
WJTV, Jackson, MS
WJXT, Jacksonville, FL
WTVK, Knoxville, TN
KTNV, Las Vegas, NV
KSWO-TV, Lawton, OK
KATV, Little Rock, AR
KTTV, Los Angeles, CA
WDRB-TV, Louisville, KY
KAMC, Lubbock, TX
WPTY-TV, Memphis, TN
WPLG, Miami, FL

WVTV, Milwaukee, WI
KSTP-TV, Minneapolis-St. Paul, MN
KDLT, Mitchell-Sioux Falls, SD
WEAR-TV, Mobile, AL-Pensacola, FL
WKAB-TV, Montgomery, AL
WTWF, Nashville, TN
WCTI, New Bern, NC
WVUE, New Orleans, LA
WNYW, New York, NY
KAUT, Oklahoma City, OK
WOWT, Omaha, NE
WESH, Orlando-Daytona Beach, FL
WMBD-TV, Peoria, IL

KUTP, Phoenix, AZ
WPTZ, Plattsburgh, NY
WMTW-TV, Portland-Poland Spring, ME
KOA-TV, Pueblo-Colorado Springs, CO
KEVN-TV, Rapid City, SD
WWBT, Richmond, VA
WROC-TV, Rochester, NY
WREX-TV, Rockford, IL
KRBK-TV, Sacramento-Stockton, CA
WEYI-TV, Saginaw-Flint-Bay City-Midland, MI

KPLR-TV, St. Louis, MO
KSL-TV, Salt Lake City, UT
KSAF-TV, San Antonio, TX
KFMB-TV, San Diego, CA
KRON-TV, San Francisco, CA
WSAV-TV, Savannah, GA
KIRO-TV, Seattle, WA
KAYU-TV, Spokane, WA
KSPR, Springfield, MO
WTOV-TV, Steubenville, OH-Wheeling, WV
WTLX-TV, Tallahassee, FL
WTOG, Tampa-St. Petersburg, FL
WNWQ-TV, Toledo, OH
KVOA-TV, Tucson, AZ
KTUL-TV, Tulsa, OK

WJLA-TV, Washington, DC
WFLX, West Palm Beach, FL
KAKE-TV, Wichita, KS
WBRE-TV, Wilkes-Barre & Scranton, PA
WPMT, York-Lancaster, PA

POTTS & ASSOCIATES

214 Front St.
Suite 302
San Francisco, CA 94111
Phone: 415-398-7215

TV Stations Represented:

KTBY, Anchorage, AK
WFLI-TV, Chattanooga, TN
WTWS, Hartford-New Haven-New London, CT
K25AS, Eugene, OR
WTUV, Utica, NY
WTKK, Washington, DC-Manassas, VA

PUBLIC BROADCAST MARKETING INC.

919 Third Ave.
Fifth Floor
New York, NY 10022
Phone: 212-688-3530
Fax: 212-688-2639

Branch Office:

LOS ANGELES: 12711 Ventura Blvd., Suite 450, Studio City, CA 91604. Phone: 213-933-0766. TWX: 910-321-2897. Fax: 818-505-8822

TV Stations Represented:

WMHT/WMHX, Albany, NY
WMPT, Annapolis, MD
WGTV, Atlanta, GA
WTVI, Charlotte, NC
WTTW, Chicago, IL
WCET, Cincinnati, OH
KERA-TV, Dallas, TX
KODN, Denton, TX
KBDI-TV, Denver, CO
WITF-TV, Harrisburg-Lancaster, PA
KUHT, Houston, TX
KCPT, Kansas City, MO
WPBT, Miami, FL
WYES-TV, New Orleans, LA
WLIW, New York, NY
WMFE-TV, Orlando, FL
WHYY-TV, Philadelphia, PA
WQEX, Pittsburgh, PA
KOPB-TV, Portland, OR
KETC, St. Louis, MO
KSPS-TV, Spokane, WA
WGTE-TV, Toledo, OH

REGIONAL REPS CORP.

One Playhouse Square
Cleveland, OH 44115
Phone: 216-781-0035
Stuart J. Sharpe, pres.
Robert A. Stern, regional mgr.
Alex D. Kelemen, corporate mgr., sales development

Branch Office:

CINCINNATI, OH 45203: 704 Holiday Park Tower, 644 Linn St. Phone: 513-651-1511. Elaine Bradhold, account exec.; Joe Hearn, regional mgr.; Glenda Ashbrook, office mgr.

TV Stations Represented:

WETG, Erie, PA
WTAP-TV, Parkersburg, WV-Marietta, OH
WHIZ-TV, Zanesville, OH

ROSLIN SPOT TV SALES

515 Madison Ave.
Suite 1308
New York, NY 10022
Phone: 212-486-0720

S/R REPS INC.

158 Thomas St.
Box 19417
Seattle, WA 98109
Phone: 206-624-2290

THE SANDBERG-GLENN CO.

666 Wall Rd.
Napa, CA 94558
Phone: 707-944-9115

SAVALLI BROADCAST SALES

11 Penn Plaza
New York, NY 10001
Phone: 212-239-3288
Joseph Savalli
Gladys Swanson

Branch Offices:

ATLANTA: Box 33100, Decatur, GA 30033.
Phone: 404-633-9080. Dan Haight; Arlette Haight.

BOSTON, MA 02116: 100 Boylston St.
Phone: 617-482-4370. George Bingham;
Lisa Anne Morse.

CHICAGO, IL 60606: 20 N. Wacker Dr., Suite
540. Phone: 312-263-3340. Howard Weiss.

DALLAS, TX 75244: 14330 Midway Rd.,
Suite 207. Phone: 214-788-1630. Jack Riley.

DETROIT: 21714 Lakeland, St. Clair Shores,
MI 48081. Phone: 313-445-0491. Ken Patt;
Michael Martin.

LOS ANGELES: 8693 Wilshire Blvd., Suite
204, Beverly Hills, CA 90211. Phone: 213-
657-2061. Jim Gillis.

PHILADELPHIA, PA 19118: 15 W. Highland
Ave. Phone: 215-242-3660. Bob Dome.

ST. LOUIS & KANSAS CITY: 1156 W. 103rd
St., Suite 215, Kansas City, MO 64114.
Phone: 816-471-5502. Gene Gray.

SAN FRANCISCO: 666 Wall Rd., Napa, CA
94558. Phone: 707-944-9115. Ward Glenn

TV Stations Represented:

WAKC-TV, Akron, OH
KTBY, Anchorage, AK (NY only)
WNDS, Derry, NH
WOWL-TV, Florence, AL
KXGN-TV, Glendive, MT (NY only)
KOIA-TV, Ottumwa, IA (NY only)
WHME-TV, South Bend, IN (NY only)

BRUCE SCHNEIDER & CO. INC.

Box 50269
St. Louis, MO 63105
Phone: 314-991-5249
Bruce Schneider, pres.

TV Stations Represented:

Adam Young Inc. Stations

SELTEL INC.

575 Fifth Ave.
New York, NY 10017
Phone: 212-370-4100
Fax: 212-983-3481
TWX: 710-581-6768
Raymond J. Johns, pres. & chief operating
officer
Steve Boutis, sr. v.p., finance
David Schwartz, sr. v.p., domestic sales
C. William Coldwell, national sales mgr., Blue
team
Peter Penni, national sales mgr., Red team
Judy Kleinberger, national sales mgr. White
team
Dan Parisi, v.p. & national sales mgr.,
Indy-Raiders team
Dick Goldstein, v.p. & national sales mgr.,
Indy-Rockets team

Carl Mathis, national sales mgr., Rebels team
RoseMarie Ferrara, national sales mgr.,
Rangers team
Janean Bjork, v.p. & dir., programming
Paula Dopsch, dir. of research services

Branch Offices:

CHICAGO, IL 60611: 211 E. Ontario, Suite
700. Phone: 312-642-2450. TWX: 910-221-
0241. Todd R. Rohde, Indy-Raiders team
mgr.; Donald J. Popravak, Indy-Rangers
team mgr.; Randy Brown, sales mgr., White
team; Barbara Bruns, sales mgr., Red team.

ATLANTA, GA 30309: 1819 Peachtree Rd.
NE. Phone: 404-355-7701. TWX: 810-751-
3101. Dan Griffin, gen. mgr.

BOSTON, MA 02116: 545 Boylston St., 7th
Floor. Phone: 617-236-8666. TWX: 710-321-
0016. Peter Duran, gen. mgr.

CHARLOTTE, NC 28209: 5821 Park Rd.,
Suite 112. Phone: 704-554-7124. TWX:
810-621-7832. Suzy Plettner, gen. mgr.

DALLAS, TX 75234: 3010 LBJ Freeway,
Suite 1130. Phone: 214-484-4871. TWX:
910-861-4210. Steve Henderson, gen. mgr.

DENVER, CO 80206: 222 Milwaukee St.,
Suite 210. Phone: 303-333-4845. TWX:
100-230-450296. Chris Matthews, gen. mgr.

DETROIT: 26111 Evergreen Rd., Suite 210,
Southfield, MI 4876. Phone: 313-354-3611.
TWX: 810-224-4502. Jess Chalker, v.p. &
gen. mgr.

HOUSTON, TX 77081: 4848 Loop Central
Dr., Suite 710. Phone: 713-660-8881. TWX:
910-881-0063. Sabrina Leonard, gen. mgr.

LOS ANGELES, CA 90036: 5757 Wilshire
Blvd. Phone: 213-930-2450. TWX: 910-321-
4124. Lavada Heath, gen. mgr.; Dave Ware,
Indy-Raiders sales mgr.; Ralph Claussen,
sales mgr., White; Judy Malcolm, sales
mgr., Red; Ed Tinney, sales mgr., Rangers.

MIAMI, FL 33126: 6101 Blue Lagoon Dr.,
Suite 460. Phone: 305-266-4066. TWX:
810-848-0197. Enid Bluestone, gen. mgr.

MINNEAPOLIS, MN 55402: 625 Second Ave.
S. Phone: 612-338-7017. TWX: 910-576-
3419. Mike Cleary, gen. mgr.

PHILADELPHIA, PA 19103: 1411 Walnut St.,
Suite 1125. Phone: 215-563-5400. TWX:
710-670-1017. Joe Pedri, gen. mgr.

PORTLAND, OR 97201: 1512 S.W. 18th St.
Phone: 503-226-2911. Easylink: 62927556.
Richard Gohlman, gen. mgr.

ST. LOUIS, MO 63102: 200 N. Broadway,
Suite 1124. Phone: 314-241-4193. TWX:
910-761-0400. Richard J. Quigley, gen. mgr.

SAN FRANCISCO, CA 94133: 50 Francisco
St. Phone: 415-391-8890. TWX: 910-372-
7361. Edward Outland, gen. mgr.

SEATTLE, WA 98109: 701 Dexter Ave. N.,
Suite 216. Phone: 206-285-1913. Easylink:
627-625-31. Bob Tacher, gen. mgr.

TV Stations Represented:

KTXS-TV, Abilene-Sweetwater, TX
WTSG, Albany, GA
WBKB-TV, Alpena, MI
KXII, Ardmore, OK
KGFT, Bakersfield, CA
WBFF, Baltimore, MD
WVH-TV, Bangor, ME
WVVA, Beckley-Bluefield, WV
KVOS-TV, Bellingham, WA

KOUS-TV, Billings, MT
WDBB, Birmingham-Tuscaloosa, AL
KIVI, Boise, ID
WQTV, Boston, MA
WKPT-TV, Bristol, VA-Johnson City-
Kingsport, TN
KVEO, Brownsville-Harlingen-McAllen-
Weslaco, TX
KBTX-TV, Bryan, TX
WNYB-TV, Buffalo, NY
KBSI, Cape Girardeau, MO-Paducah, KY
WVAH-TV, Charleston-Huntington, WV
WJZY, Charlotte-Belmont, NC
WDSI-TV, Chattanooga, TN
KHSL-TV, Chico-Redding, CA
WIII, Cincinnati, OH
WBOY-TV, Clarksburg, WV
WOAC, Cleveland-Canton-Akron, OH
WACH, Columbia, SC
KOMU-TV, Columbia-Jefferson City, MO
WXTX, Columbus, GA
WTTT, Columbus, OH
WCBI-TV, Columbus-Tupelo, MS
KZTV, Corpus Christi, TX
KTXA, Dallas, TX
KLJB-TV, Davenport, IA-Rock Island-Moline,
IL

KDSM-TV, Des Moines, IA
WTVY, Dothan, AL
KECY-TV, El Centro, CA-Yuma, AZ
KDBC-TV, El Paso, TX
KMTR-TV, Eugene, OR
KVIQ-TV, Eureka, CA
WTVW, Evansville, IN
KXJB-TV, Fargo, ND
WSMH, Flint, MI
WEVU, Fort Myers, FL
WUHQ-TV, Grand Rapids-Kalamazoo-Battle
Creek, MI
WXVT, Greenwood-Greenville, MS
WTGS, Hardeesville, SC-Savannah, GA
WTIC-TV, Hartford-New Haven, CT
KITV, Honolulu, HI
KTXH, Houston, TX
WZDX, Huntsville, AL
KIFI-TV, Idaho Falls-Pocatello, ID
WMCC, Indianapolis-Marion, IN
WDBD, Jackson, MS
KZKC, Kansas City, MO
WKCH-TV, Knoxville, TN
KVHP, Lake Charles, LA
WLYH-TV, Lancaster-Harrisburg-York-
Lebanon, PA
KVTV, Laredo, TX
KRLR, Las Vegas, NV
WDKY-TV, Lexington, KY
KHAS-TV, Lincoln-Hastings-Kearney, NE
KTHV, Little Rock, AR
KLMG-TV, Longview-Tyler, TX
KJTV, Lubbock, TX
WMTG, Macon, GA
WMUR-TV, Manchester, NH
KDRV, Medford, OR
WMKW-TV, Memphis, TN
WTZH, Meridian, MS
WPML, Mobile, AL-Pensacola, FL
KARD, Monroe, LA
WCOV-TV, Montgomery, AL
WCAV-TV, Nashville, TN
WNOL-TV, New Orleans, LA
WTVZ, Norfolk, VA
KTPX, Odessa-Midland, TX
WKCF, Orlando-Clermont, FL
KMIR-TV, Palm Springs, CA
WYZZ-TV, Peoria, IL
WTFX-TV, Philadelphia, PA
WPTT-TV, Pittsburgh, PA
WPXT, Portland, ME
WFL-TV, Raleigh, NC
KAME-TV, Reno, NV
KTTC, Rochester, MN-Mason City, IA
WQRF-TV, Rockford, IL
KSCH-TV, Sacramento-Stockton, CA
KCBA, Salinas-Monterey, CA
KXIV, Salt Lake City, UT
KRRR, San Antonio-Kerrville, TX
KTTY, San Diego, CA

KTZZ-TV, Seattle, WA
KMSS-TV, Shreveport, LA
KDEB-TV, Springfield, MO
WRSP-TV, Springfield-Decatur-Champaign
IL
WTWC, Tallahassee, FL
WBAK-TV, Terre Haute, IN
KTKA-TV, Topeka, KS
WGTU, Traverse City-Cadillac, MI
KTTU-TV, Tucson, AZ
KWTX-TV, Waco-Temple-Bryan, TX
WDCA-TV, Washington, DC
WFYF, Watertown-Carthage, NY
WJFW-TV, Wausau-Rhineland, WI
WTVX, West Palm Beach, FL
KSAS-TV, Wichita, KS
KJTL, Wichita Falls, TX
WOLF-TV, Wilkes-Barre-Scranton, PA
WJKA, Wilmington, NC
KNDO-TV, Yakima, WA

FREDERICK W. SMITH

15 W. 44th St.
New York, NY 10036
Phone: 212-840-0614

THE SODERLUND CO.

7101 Mercy Rd.
Suite 419
Omaha, NE 68106
Phone: 402-391-8404
Harold A. Soderlund

TV Stations (Nebraska & adjacent states):

KOTA-TV, Rapid City, SD
KDUH-TV, Scottsbluff, NE

SOUTHERN TELEVISION SYSTEM

840 Cypress Mill Rd.
Box 2220
Florence, AL 35630
Phones: 205-764-7711; 205-764-1122

TV Station Represented:

WOWL-TV, Florence, AL

TACHER TELEVISION

701 Dexter N
Seattle, WA 98109
Phone: 206-285-1913
Easylink: 627-625-31
Mick Tacher
Bob Tacher
Colleen Roark
Sandy Brown

Branch Office:

PORTLAND, OR 97201: 1512 S.W. 18th Ave.
Phone: 503-226-2911. TWX: 910-464-1568.
Dick Gohlman; Karen LaGore

TV Stations Represented:

KIMO, Anchorage, AK
KVOS-TV, Bellingham, WA
KCTZ, Bozeman, MT
KFNB, Casper, WY
KEZI, Eugene, OR
KATN, Fairbanks, AK
KTGF, Great Falls, MT
KOUS-TV, Hardin-Billings, MT
KJUD, Juneau, AK
KIVI, Nampa-Boise-Caldwell, ID
KPOX, Portland, OR-Vancouver, WA
KCRJ, Reno, NV
KSTW, Seattle-Tacoma, WA
KTNL, Sitka, AK
KAYU-TV, Spokane, WA
KCWT, Wenatchee, WA

TELEMUNDO

1740 Broadway
New York, NY 10019
Phone: 212-492-5500

TV Stations Represented:

K59DB, Albuquerque, NM
K11SF, Austin, TX

Station Reps

W19AH, Boston, MA
K49AY, Cheyenne, WY
WSNS-TV, Chicago, IL
KVEA, Corona-Los Angeles, CA
KFWD, Dallas-Fort Worth, TX
KUBD, Denver, CO
XHLJ-TV, El Paso, TX-Juarez, Mexico
WSCV, Fort Lauderdale, FL
W13BF, Hartford, CT
KTMD, Houston-Galveston, TX
KLDO-TV, Laredo, TX
K22BG, Lubbock, TX
XHRIQ, McAllen-Brownsville, TX-Matamoros, Mexico
WNJU, New York, NY-Newark, NJ
KSTS, San Jose, CA
KMSG-TV, Sanger, CA
K14HR, Tucson, AZ
K51BG, Victoria, TX
W42AJ, Washington, DC
WTGI-TV, Wilmington, DE

TELEREP INC.

875 Third Ave.
New York, NY 10022
Phone: 212-759-8787
Fax: 212-486-8746
TWX: 710-581-5553; 710-581-4665; 710-581-6453

Alfred M. Masini, pres. & gen. mgr.
Steven Herson, v.p. & dir. of operations
Pat Prie, v.p. & chief financial officer
Jay Isabella, v.p. & dir. of programming
Thomas Tilson, v.p. & dir. of sales
Larry Goldberg, v.p., gen. sales mgr., Wildcats/Leopards
Lisa Brown, v.p., gen. sales mgr., Tigers
Andy Feinstein, v.p., gen. sales mgr., Lions
Rich Sheingold, v.p., gen. sales mgr., Jaguars
Dave Plegler, v.p., gen. sales mgr., Cougars
Dan Kelly, v.p., dir. of promotion & public relations
Jim Monahan, dir., special projects and audience development

Branch Offices:

ATLANTA, GA 30309: 1605 W. Peachtree St. NE. Phone: 404-881-1948. TWX: 810-751-3321. Fax: 404-874-2332. Mac Lorimer, v.p. & southwest mgr.

BOSTON, MA 02116: 399 Boylston St., 11F. Phone: 617-247-2555. TWX: 710-321-0504. Fax: 617-247-6212. Mary Jane Kelley, v.p. & east coast sales mgr.

CHARLOTTE, NC: Two Fairview Plaza, 5950 Fairview Rd., Suite 705. Phone: 704-552-8862. TWX: 810-621-0308. Fax: 704-553-0402. Dan Giordano, sales mgr.

CHICAGO, IL 60611: 401 N. Michigan Ave. Phone: 312-329-1515. TWX: 910-221-5790. Fax: 312-329-2477. Jim Jordan, v.p. & Chicago area mgr.

CLEVELAND, OH 44115: 762 Hanna Bldg. Phone: 216-566-8282. TWX: 810-421-8114. Fax: 216-556-7119. Dennis Leonard, sales mgr.

DALLAS, TX 75206: 6500 Greenville Ave., Suite 770. Phone: 214-987-0991. TWX: 910-861-4037. Fax: 214-987-9608. Claudia Montgomery, sales mgr.

DETROIT, MI 48202: 1400 Fisher Bldg. Phone: 313-873-6664. TWX: 810-221-7339. Fax: 313-873-9181. Edward Kroninger, v.p. & midwest mgr.

HOUSTON, TX 77046: 11 Greenway Plaza, Suite 2116. Phone: 713-627-7791. TWX: 910-881-5492. Fax: 713-960-9024. Alan Minertree III, sales mgr.

LOS ANGELES, CA 90036: 5900 Wilshire Blvd., Suite 2100. Phone: 213-937-4644. TWX: 910-321-4338. Fax: 213-857-0695. Steve Jones, v.p. & west coast sales mgr.

MIAMI, FL 33126: 5757 Blue Lagoon Dr., Suite 340. Phone: 305-262-3133. TWX: 810-848-6864. Fax: 305-262-2274. Steve Bluestone, sales mgr.

MINNEAPOLIS, MN 55415: 701 Fourth Ave. S. Phone: 612-332-7333. TWX: 910-576-2715. Fax: 612-332-7336. Cathy Faulkner, sales mgr.

PHILADELPHIA, PA 19102: Drexel Bldg., 15th & Walnut Sts. Phone: 215-564-1206. TWX: 710-670-1596. Fax: 215-564-1103. Melissa Diin, sales mgr.

SAN FRANCISCO, CA 94111: One California St., Suite 2250. Phone: 415-433-1966. TWX: 910-372-7976. Fax: 415-433-0647. Jerry Jones, sales mgr.

ST. LOUIS, MO 63102: Equitable Bldg., 10 S. Broadway, Suite 920. Phone: 314-241-7979. TWX: 910-761-0575. Fax: 314-241-2165. Debra Corson, sales mgr.

SEATTLE, WA 98121: 2201 Sixth Ave., Suite 1100. Phone: 206-443-3939. TWX: 910-444-4100. Fax: 206-441-3412. Jeanine Holmes, sales mgr.

TV Stations Represented:

WNYT, Albany-Schenectady-Troy, NY
KGSW-TV, Albuquerque, NM
WSB-TV, Atlanta, GA
WMAR-TV, Baltimore, MD
WBRC-TV, Birmingham, AL
WNEV-TV, Boston, MA
WIVB-TV, Buffalo, NY
WSDC-TV, Charlotte, NC
WGN-TV, Chicago, IL
WKRC-TV, Cincinnati, OH
WJW-TV, Cleveland, OH
WFAA-TV, Dallas-Fort Worth, TX
WHIO-TV, Dayton, OH
KWGN-TV, Denver, CO
WKBD-TV, Detroit, MI
KPOM-TV, Fort Smith-Fayetteville, AR
KMPH, Fresno-Visalia, CA
WFRV-TV, Green Bay, WI
WGHP-TV, Greensboro-High Point & Winston-Salem, NC
WHNS, Greenville-Spartanburg, SC-Asheville, NC
WVIT, Hartford-New Britain, CT
KHOU-TV, Houston, TX
WTTV, Indianapolis, IN
WNFT, Jacksonville, FL
WDAF-TV, Kansas City, MO
KTLA, Los Angeles, CA
WHAS-TV, Louisville, KY
WDZL, Miami, FL
WITI-TV, Milwaukee, WI
WCCO-TV, Minneapolis-St. Paul, MN
WSMV, Nashville, TN
WGNO, New Orleans, LA
WPIX, New York, NY
WVEC-TV, Norfolk-Hampton, VA
KWTW, Oklahoma City, OK
KPTM, Omaha, NE
WFTV, Orlando-Daytona Beach-Melbourne, FL
WPHL-TV, Philadelphia, PA
KTVK, Phoenix, AZ
WPXI, Pittsburgh, PA
KATU, Portland, OR
WPRI-TV, Providence, RI
WHEC-TV, Rochester, NY
KXTV, Sacramento-Stockton, CA
KMOV, St. Louis, MO
KSBW, Salinas-Monterey, CA
KSTU, Salt Lake City, UT
KABB, San Antonio, TX

XETV, San Diego, CA-Tijuana, Mexico
KTVU, San Francisco, CA
KSBY-TV, Santa Barbara-Santa Maria-San Luis Obispo, CA
KCPQ, Seattle-Tacoma, WA
KSLA-TV, Shreveport, LA
WTVT, Tampa-St. Petersburg, FL
KMSB-TV, Tucson, AZ
KOTV, Tulsa, OK
WDCATV, Washington, DC
WPBF, West Palm Beach, FL
KWCH-TV, Wichita-Hutchinson, KS

T-N SPOT SALES

Box 12800
Raleigh, NC 27605
Phone: 919-890-6046

TURNER BROADCASTING SALES INC.

Six E. 43rd St.
New York, NY 10017
Phone: 212-692-6900
Farrell Reynolds, pres.
Lou LaTorre, sr. v.p., sales
Angela Pumo, v.p., NY sales mgr.
John Popkowski, v.p., national sales mgr.
Robert F. Swift, v.p., sales, consumer goods
Richard Goldfarb, v.p., syndication sales
John Barbera, sr. v.p., sales, CNN
Kay Delaney, v.p., national sales mgr., CNN
Larry Goodman, v.p., NY sales mgr., CNN
Joe Uva, v.p., NY sales mgr., CNN
Art Cohen, v.p., CNN, business to business

Branch Offices:

ATLANTA, GA 30348-5633: 100 International Blvd., Box 105366. Phone: 404-827-1500. John Withers, v.p. & regional sales mgr.

CHICAGO, IL 60601: 303 E. Wacker Dr. Phone: 313-565-1717. TWX: 910-221-1406. Mike Neri, v.p., sales, WTBS; Mark Mariani, v.p., sales, CNN.

DETROIT, MI 48243: 600 Renaissance Center, Suite 1920. Phone: 313-259-4622. Richard Sirvaltis, v.p. & regional mgr.

LOS ANGELES, CA 90067: 2049 Century Park East, Suite 460. Phone: 213-553-9320. Sue Danaher, v.p. & regional sales mgr.

TV Station Represented:

WTBS, Atlanta, GA

UNIREP BROADCASTING CO.

15 E. 40th St.
Suite 306
New York, NY 10016
Phone: 212-683-7990

UNIVISION

767 Fifth Ave.
12th Floor
New York, NY 10153
Phone: 212-826-5200
Rosita Peru, v.p., programming
Raul Torano, v.p., network sales
Gemma Carrasco, sr. v.p., mktg. services

Branch Offices:

CHICAGO, IL 60611-4501: One Magnificent Mile. Phone: 312-944-2199. Brian Pussilano, v.p. & midwest sales mgr.

DALLAS: Cigna Tower, 600 E. Las Colinas Blvd., Suite 101-B, Irving, TX 75239. Phone: 214-869-0202. Marty Dugan, sales mgr.

DETROIT: 30700 Telegraph Rd., Birmingham, MI 48010. Phone: 313-540-5705. Howard Gladston, sales mgr.

LOS ANGELES, CA 90069: 9200 Sunset Blvd. Phone: 213-859-7200. Philip Wilkinson, west coast sales mgr.

MIAMI: 550 Biltmore Way, Coral Gables, FL 33134. Phone: 305-444-0800. Barry Kendall, southeast sales mgr.

ORANGE COUNTY: 2010 Main St., Suite 590, Irvine, CA 92714. Phone: 714-474-8585. Hillary Dubin, sales mgr.

SAN FRANCISCO, CA 94111: 601 Montgomery St. Phone: 415-392-2006. Cynthia Saucedo, sales mgr.

TV Stations Represented:

KLUZ-TV, Albuquerque, NM
WCJU-TV, Chicago, IL
KORO, Corpus Christi, TX
KUVN, Dallas-Fort Worth-Garland, TX
W66BV, Detroit, MI
KINT-TV, El Paso, TX
KFTV, Hanford-Fresno, CA
KXLN-TV, Houston-Rosenberg, TX
XEFE-TV, Laredo, TX-Nuevo Laredo, Mexico
KMEX-TV, Los Angeles, CA
K51BX, Lubbock, TX
WLTW, Miami, FL
KCSO, Modesto, CA
WXTV, Paterson, NJ-New York, NY
KTVW-TV, Phoenix, AZ
KREN-TV, Reno, NV
K52AY, St. Louis, MO
K5MS-TV, Salinas-Monterey, CA
KWEX-TV, San Antonio, TX
XEWT-TV, San Diego, CA-Tijuana, Mexico
KDTV, San Francisco, CA
K07TA, Santa Maria, CA
W14AA, Washington, DC-Falls Church, VA
XHBC-TV, Yuma, AZ-Mexicali, Mexico

HOWARD WEISS

20 N. Wacker Dr.
Suite 540
Chicago, IL 60606
Phone: 312-263-3340

ADAM YOUNG INC.

3 E. 54th St.
New York, NY 10022
Phone: 212-688-5100
Fax: 212-758-5090
TWX: 710-581-3696
Adam Young, chmn. of the board
Vincent J. Young, pres.
Arthur W. Scott Jr., exec. v.p., gen. sales mgr.
John J. Scott, v.p. & mktg. dir.
Marianne O'Leary, mgr., research & programming services

Branch Offices:

ATLANTA, GA 30305: 2 Piedmont Center, Suite 506. Phone: 404-261-8800. TWX: 810-751-0057. Fax: 404-261-8800. Tom Durr, mgr.

BOSTON: Phone: 212-688-5100. Fax: 212-758-5090. Michael Kronenfeld, account exec.

CHICAGO, IL 60611: 444 N. Michigan Ave., Suite 920. Phone: 312-744-1313. TWX: 910-221-1191. Fax: 312-744-0196. Lois Hamelin, mgr.

DALLAS, TX 75202: 1701 N. Market St., Suite 205. Phone: 214-748-2660. TWX: 910-861-0089. Susan Wagner, mgr.

DENVER, CO 80220: 449 Grape St. Phone: 303-337-1400. Bob Hix, mgr.

DETROIT: 2855 Coolidge, Suite 222, Troy, MI 48084. Phone: 313-649-3999. Easylink: 62872846. Fax: 313-649-6455. Allan Baur, mgr.

LOS ANGELES, CA 90048: 6100 Wilshire Blvd., Suite 320. Phone: 213-938-2081. TWX: 910-321-2897. Fax: 213-938-1483.

Steven A. Baxter, sales mgr.

MINNEAPOLIS, MN 55402: 630 Baker Bldg.
Phone: 612-339-3397. Easylink: 62615840.
Fax: 612-339-7182. James O. Ramsand,
mgr.

PHILADELPHIA & PITTSBURGH: Phone:
212-688-5100. Fax: 212-785-5090. Donald
O'Keefe, account exec.

ST. LOUIS, MO 63105: Box 50269. Phone:
314-991-5249. TWX: 910-761-1145. Bruce
Schneider, mgr.

SAN FRANCISCO, CA 94104: 155 Montgome-
ry St., Suite 406. Phone: 415-986-5366.
TWX: 910-372-6010. Fax: 415-988-0224.
Christine Pyne, account exec.; Robert Tryce,
account exec.

TV Stations Represented:

KTVA, Anchorage, AK
WAXA, Anderson, SC
WXGZ-TV, Appleton, WI
WLTZ, Columbus, GA
WENY-TV, Elmira, NY
KTVF, Fairbanks, AK
WFCT, Fayetteville, NC
KTGF, Great Falls, MT
KTVH, Helena, MT
WJWV, Jackson, TN
WKBT, La Crosse, WI
KLFY-TV, Lafayette, LA
WLNS-TV, Lansing, MI
KLDO-TV, Laredo, TX
WLBM-TV, Meridian, MS
KNOP-TV, North Platte, NE
WJPR, Roanoke-Lynchburg, VA
WTVO, Rockford, IL
KFTY, Santa Rosa, CA
WNDU-TV, South Bend, IN
KPOL, Tucson, AZ
KVCT, Victoria, TX
WVSB-TV, West Point, MS

Canadian TV Stations Represented (Young Canadian Ltd.):

CHAU-TV, Carleton, Que.
CJPM-TV, Chicoutimi, Que.
CHOT-TV, Hull, Que.-Ottawa, Ont.
CKCO-TV, Kitchener, Ont.
CFTM-TV, Montreal, Que.
CJOH-TV, Ottawa, Ont.
CIPA-TV, Prince Albert, Sask.
CKBI-TV, Prince Albert, Sask.
CFQM-TV, Quebec City, Que.
CKCK-TV, Regina, Sask.
CFER-TV, Rimouski, Que.
CIMT-TV, Riviere du Loup, Que.
CFEM-TV, Rouyn-Noranda, Que.
CFQC-TV, Saskatoon, Sask.
CHLT-TV, Sherbrooke, Que.
CFTO-TV, Toronto, Ont.
CHEM-TV, Trois-Rivieres, Que.
CKY-TV, Winnipeg, Man.
CICC-TV, Yorkton, Sask.
CKOS-TV, Yorkton, Sask.

CANADIAN SALES REPRESENTATIVES

AIRTIME TELEVISION SALES INC.

920 Yonge St.
Suite 514
Toronto, Ont. M4W 3C7
Phone: 416-923-1239
Fax: 416-923-1496
Bernie Ziegler, pres.
Richard A. Sienko

Branch Office:

MONTREAL, QUE. H3A 2N4: Robert Cole
Media, 1801 McGill College, Suite 800.
Phone: 514-282-1510. Fax: 514-849-8366.
Robert Cole, pres.; Irene Guiliano, mgr.

TV Stations Represented:

KVOS-TV, Bellingham, WA
KTVQ, Billings, MT
KBMV, Bismarck, ND
KFYR-TV, Bismarck, ND
WIVB-TV, Buffalo, NY
W0AZ-TV, Devils Lake, ND
K0BC-TV, El Paso, TX
W0AY-TV, Fargo, ND
KRTV, Great Falls, MT
WFRV-TV, Green Bay, WI
WISH-TV, Indianapolis, IN
WKBT, La Crosse, WI
WISC-TV, Madison, WI
WMUR-TV, Manchester, NH
WVTV, Milwaukee, WI
KMCY, Minot, ND
KNOP-TV, North Platte, NE
WOWT, Omaha, NE
KTSP-TV, Phoenix, AZ
WPTZ, Plattsburgh, NY
WHEC-TV, Rochester, NY
WTVO, Rockford, IL
KSL-TV, Salt Lake City, UT
WOLF-TV, Scranton, PA
KIRO-TV, Seattle, WA
WNOU-TV, South Bend, IN
KHQ-TV, Spokane, WA
WIXT, Syracuse, NY
WFYF, Watertown, NY

ALEXANDER, PEARSON & DAWSON INC.

Two Bloor St. E
31st Floor
Toronto, Ont. M4W 1A8
Phone: 416-595-1800
Fax: 416-928-9004; 416-928-0713
Telex: 06-23141

R. G. Alexander, pres.; R. L. Hetherington,
exec. v.p.; C. S. King, controller; G.
Cjampbell; K. Lydford; L. Bridgen; T.
Kramolc; B. Lesky; J. Musgrave; J. Lynn;
O. Cross; E. Bersenas; B. Press; P.
Saunders; T. Fitz-Gerald; P. O'Neill; E.
Oa-Re; A. Gallop.

Branch Offices:

MONTREAL, QUE. H3A 1Y9: 2050 Mansfield
St., Suite 1600. Phone: 514-842-1945.
Telex: 05-267377. Fax: 514-842-8344. L.
Champagne; G. Goulakas; M. Mezzaluna.

VANCOUVER, B.C. V7Y 1E4: 1550 IBM
Tower, 701 W. Georgia St. Phone: 604-689-
0027. Telex: 04-51130. Fax: 604-689-0722.
S. Collins, western mgr.

TV Stations Represented:

CKVR-TV, Barrie, Ont.
CITY-TV, Edmonton, Alta.
CJCH-TV, Halifax, N.S.
CKCW-TV, Moncton/St. John, N.B.
CFCF-TV, Montreal, Que.
CJCB-TV, Sydney, N.S.
CITY-TV, Toronto, Ont.
CKY-TV, Winnipeg, Man.

ALL-CANADA RADIO & TELEVISION LTD.

All-Canada Bldg.
1000 Yonge St.
Toronto, Ont. M4W 2K2
Phone: 416-963-7800
Alan Butler, pres.
Michael Siverns, v.p., TV
John Gorman, v.p., radio.

Branch Offices:

MONTREAL, QUE. H3B 1G7: 1010 rue St.
Catherine Ouest, Bureau 610. Phone: 514-
861-5654. Claude Desjean, mgr.

WINNIPEG, MAN. R3B 0T6: 209 Grain
Exchange Bldg., 167 Lombard Ave. Phone:
204-942-0895. Ted Polish, mgr.

CALGARY, ALTA. T2T 0B8: 1230A 17th SW.
Phone: 403-245-6861. Jim Dunlop, mgr.

VANCOUVER, B.C. V7X 1M8: 2 Bental
Centre, 555 Burrard St., Suite 615. Phone:
604-684-7461. Phil Cameron, mgr.

HALIFAX, N.S. B3K 5J7: 6009 Quinpool Rd.,
Suite 810. Phone: 902-429-2212. Greg
Asling, mgr.

NEW YORK, NY 10017: 501 Fifth Ave., Suite
608. Phone: 212-286-0480. Isabelle Shuss,
mgr.

CHICAGO, IL 60611: 211 E. Ontario St., Suite
700. Phone: 312-649-1949. Cindi McNown,
mgr.

LOS ANGELES, CA 90036: 5757 Wilshire
Blvd., Suite 1. Phone: 213-931-8479. Cal
Copsey, mgr.
Satellite Sources: YTV, Toronto, Ont.; Vision
TV, Toronto, Ont.

TV Stations Represented:

CKX-TV, Brandon, Man.
CFAC-TV, Calgary, Alta.
CITY-TV, Edmonton, Alta.
CFGS-TV, Hull, Que.-Ottawa, Ont.
CFJC-TV, Kamloops, B.C.
CJBN-TV, Kenora, Ont.
CKWS-TV, Kingston, Ont.
CFAC-TV-7, Lethbridge, Alta.
CKSA-TV/CITL-TV, Lloydminster, Alta.-
Sask.
CFPL-TV, London, Ont.
CJIC-TV/CHBC-TV, Okanagan Valley, B.C.
(Kelowna)
CHEX-TV, Peterborough, Ont.
CHMI-TV, Portage la Prairie, Man.
CVRN-TV/CVFS-TV, Rouyn-Noranda, Que.
CHBX-TV, Sault Ste. Marie, Ont.
CJON-TV, St. John's, Nfld.
CKPR-TV/CHFO-TV, Thunder Bay, Ont.
CHCH-TV, Toronto-Hamilton, Ont.
CHAN-TV, Vancouver, B.C.
CHEK-TV, Victoria, B.C.
CKNX-TV, Wingham, Ont.

BROADCAST REPRESENTATIVES CANADA LTD.

159 Scotia St.
Winnipeg, Man. R2W 3X2
Phone: 204-586-7755

TV Station Represented:

CJFB-TV, Swift Current, Sask.

BRYDSON MEDIA SALES INTERNATIONAL

330 W. 56th St.
Suite 7-E
New York, NY 10019
Phone: 212-586-7773
Fax: 212-582-6353
David G. Brydson, pres.
Bill McGuire
Melinda Nye
Bea Horvath

TV Stations Represented

WUTV, Buffalo, NY
MITV, Maritime Independent Television
CFCN-TV, Calgary, Alta.
CJDC-TV, Dawson Creek, B.C.
CFRN-TV, Edmonton, Alta.
CFGS-TV, Hull, Que.-Ottawa, Ont.
CHAT-TV, Medicine Hat, Alta.
CFCF-TV, Montreal, Que.
CHNB-TV/CKNY-TV, North Bay, Ont.
CHRO-TV, Ottawa-Pembroke, Ont.
CKPG-TV, Prince George, B.C.
CFAP-TV, Quebec City, Que.
CFRE-TV, Regina, Sask.
CHSJ-TV, Saint John-Moncton, N.B.
CFSK-TV, Saskatoon, Sask.

CJIC-TV, Sault Ste. Marie, Ont.
CKSH-TV/CFKS-TV, Sherbrooke, Que.
CKNC-TV/CICI-TV, Sudbury, Ont.
CJFB-TV, Swift Current, Sask.
CFTK-TV, Terrace-Kimitat, B.C.
CIII-TV, The Global Television Network
CFCL-TV/CITO-TV, Timmins, Ont.
CFMT-TV, Toronto, Ont.
CFKM-TV/CKTM-TV, Trois-Rivieres, Que.
CFVS-TV, Val d'Or, Que.
CKVU-TV, Vancouver-Victoria, B.C.
CKND-TV, Winnipeg, Man.

CANADIAN COMMUNICATIONS CO.

2300 Yonge St.
Suite 807, Box 2384
Toronto, Ont. M4P 1E4
Phone: 416-488-6835
Fax: 416-488-8263
Telex: 06-218969

TV Stations Represented:

KTAB-TV, Abilene, TX
KTEW, Ada-Ardmore, OK
WALB-TV, Albany, GA
WRGB, Albany-Schenectady-Troy, NY
KGGM-TV, Albuquerque, NM
KALB-TV, Alexandria, LA
KVII-TV, Amarillo, TX
KIMO, Anchorage, AK
WJSU-TV, Anniston, AL
WATL, Atlanta, GA
WAGT, Augusta, GA
KBVO-TV, Austin, TX
KBAK-TV, Bakersfield, CA
WNUV-TV, Baltimore, MD
WABI-TV, Bangor, ME
WAFB, Baton Rouge, LA
KBMT, Beaumont-Port Arthur, TX
KTVZ, Bend, OR
KULR-TV, Billings, MT
WMGC-TV, Binghamton, NY
WTTT, Birmingham, AL
KBMV, Bismarck, ND
KBCI-TV, Boise, ID
WCVB-TV, Boston, MA
WBKO, Bowling Green, KY
WUTV, Buffalo, NY
KFVS-TV, Cape Girardeau, MO
WNNY-TV, Carthage-Watertown, NY
KGWC-TV, Casper, WY
KGAN, Cedar Rapids-Waterloo, IA
WCIV, Charleston, SC
WCCB, Charlotte, NC
WVIR-TV, Charlottesville, VA
WRCB-TV, Chattanooga, TN
KGWN-TV, Cheyenne, WY
KCPM, Chico, CA
WLWT, Cincinnati, OH
WDTV, Clarksburg-Weston, WV
WEWS, Cleveland, OH
KKTU, Colorado Springs-Pueblo, CO
WLOL-TV, Columbia, SC
WRBL, Columbus, GA
WCMH-TV, Columbus, OH
KCTX-TV, Dallas-Fort Worth, TX
WKEF, Dayton, OH
W0I-TV, Oes Moines, IA
WXYZ-TV, Detroit, MI
W0HN, Dothan, AL
KBJR-TV, Ouluth, MN-Superior, WI
WETM-TV, Elmira-Coming, NY
KVIA-TV, El Paso, TX
KVAL-TV, Eugene, OR
KIEM-TV, Eureka, CA
WEHT, Evansville, IN
KATN, Fairbanks, AK
W0AY-TV, Fargo, ND
KNAZ-TV, Flagstaff, AZ
WBTW, Florence, SC
WBBH-TV, Fort Myers, FL
WFFT-TV, Fort Wayne, IN
KREX-TV, Grand Junction, CO
WZZM-TV, Grand Rapids, MI
KFBB-TV, Great Falls, MT
W0AY-TV, Green Bay, WI
WXII, Greensboro-High Point & Winston-

Station Reps

Salem, NC
 WYFF-TV, Greenville-Spartanburg, SC-Asheville, NC
 WABG-TV, Greenwood-Greenville, MS
 WHAG-TV, Hagerstown, MD
 KHQA-TV, Hannibal, MO-Quincy, IL
 KGBT-TV, Harlingen, TX
 WHP-TV, Harrisburg-York, PA
 WHSV-TV, Harrisonburg, VA
 KGMB, Honolulu, HI
 WSAZ-TV, Huntington-Charleston, WV
 WHNT-TV, Huntsville, AL
 KIDK, Idaho Falls, ID
 WXIN, Indianapolis, IN
 WLBT-TV, Jackson, MS
 WBBJ-TV, Jackson, TN
 WAWA-TV, Jacksonville, FL
 KRCG, Jefferson City, MO
 WWCP-TV, Johnstown, PA
 KSNF, Joplin, MO
 KJUD, Juneau, AK
 KMBC-TV, Kansas City, MO
 KHGI-TV, Kearney-Hastings-Grand Island, NE
 WBIR-TV, Knoxville, TN
 WXOW-TV, La Crosse, WI
 KATC, Lafayette, LA
 WLFI-TV, Lafayette-Kokomo, IN
 KGNS-TV, Laredo, TX
 KLAS-TV, Las Vegas, NV
 WDAM-TV, Laurel-Hattiesburg, MS
 WTVQ-TV, Lexington, KY
 WLIO, Lima, OH
 KARK-TV, Little Rock, AR
 KCOP, Los Angeles, CA
 WLKY-TV, Louisville, KY
 KCBD-TV, Lubbock, TX
 WSET-TV, Lynchburg, VA
 WMAZ-TV, Macon, GA
 WKOW-TV, Madison, WI
 KEYC-TV, Mankato, MN
 KIMT, Mason City, IA
 KTVL, Medford, OR
 WREG-TV, Memphis, TN
 WBFS-TV, Miami, FL
 KMID-TV, Midland-Odessa, TX
 WCGV-TV, Milwaukee, WI
 KMSP-TV, Minneapolis-St. Paul, MN
 KECI-TV, Missoula, MT
 WKRG-TV, Mobile, AL
 WQAD-TV, Moline, IL
 KTVE, Monroe, LA-EI Dorado, AR
 WAKA, Montgomery-Selma, AL
 WZTV, Nashville, TN
 WTNH-TV, New Haven-Hartford, CT
 WWL-TV, New Orleans, LA
 WWOR-TV, New York, NY
 WOGX, Ocala-Gainesville, FL
 KMTV, Omaha, NE
 WCPX-TV, Orlando, FL
 KESQ-TV, Palm Springs-Indio, CA
 WJHG-TV, Panama City, FL
 WEEK-TV, Peoria, IL
 WGBS-TV, Philadelphia, PA
 KNXV-TV, Phoenix, AZ
 WTAE-TV, Pittsburgh, PA
 WCSH-TV, Portland, ME
 KPTV, Portland, OR
 WYAH, Portsmouth-Norfolk-Newport News, VA
 WAGM-TV, Presque Isle, ME
 WJAR, Providence, RI
 WRAL-TV, Raleigh-Durham, NC
 KOTA-TV, Rapid City, SD
 KTVN, Reno, NV
 WXEX-TV, Richmond-Petersburg, VA
 KBIM-TV, Roswell, NM
 KQTV, St. Joseph, MO
 KSDK, St. Louis, MO

WBOC-TV, Salisbury, MO
 KUTV, Salt Lake City, UT
 KLST, San Angelo, TX
 KUSI-TV, San Diego, CA
 KBHK-TV, San Francisco, CA
 KNTV, San Jose, CA
 KCOY-TV, Santa Maria, CA
 WWSB, Sarasota-Bradenton, FL
 WTOG-TV, Savannah, GA
 WNEP-TV, Scranton & Wilkes-Barre, PA
 KOMO-TV, Seattle, WA
 KTBS-TV, Shreveport, LA
 KCAU-TV, Sioux City, IA
 KSFY-TV, Sioux Falls, SD
 WSBT-TV, South Bend, IN
 KXLY-TV, Spokane, WA
 WICS, Springfield, IL
 WGGB-TV, Springfield, MA
 KOLR, Springfield, MO
 KOVR-TV, Stockton-Sacramento, CA
 WFTS, Tampa-St. Petersburg, FL
 WTHI-TV, Terre Haute, IN
 KSNT, Topeka, KS
 WPBN-TV, Traverse City-Cadillac, MI
 KGUN, Tucson, AZ
 KOKI-TV, Tulsa, OK
 WTVA, Tupelo-Columbus, MS
 WCFT-TV, Tuscaloosa, AL
 KLTN, Tyler-Longview, TX
 WKTV, Utica, NY
 KAVU-TV, Victoria, TX
 KXXV, Waco, TX
 WITN-TV, Washington-Greenville-New Bern, NC
 WAOW-TV, Wausau, WI
 WPEC, West Palm Beach, FL
 KSNW, Wichita, KS
 KFDX-TV, Wichita Falls, TX
 WECT, Wilmington, NC
 WKBN-TV, Youngstown, OH
 KYEL-TV, Yuma, AZ
 WHIZ-TV, Zanesville, OH

CANVIDEO TELEVISION SALES LTD.

2200 Yonge St.
 Suite 310
 Toronto, Ont. M4S 2C6
 Phone: 416-482-6200
 Fax: 416-482-6544
 Ed Wood, v.p. & gen. mgr.

Branch Office:

MONTREAL, QUE. H3B 2T6: 1242 Peel St., Suite 300. Phone: 514-866-4242. Fax: 514-866-4007. Henry Mauer, mgr.

TV Stations Represented:

Global Television Network
 MPTV, Maritime Independent Television
 CHRO-TV, Ottawa-Pembroke, Ont.
 CFRE-TV, Regina, Sask.
 CHSJ-TV, Saint John, N.B.
 CFSK-TV, Saskatoon, Sask.
 CICI-TV, Sudbury, Ont.
 CKNC-TV, Sudbury, Ont.
 CKVU-TV, Vancouver, B.C.
 CKND-TV, Winnipeg, Man.

GLEN-WARREN BROADCAST SALES

(Div. of Baton Bcstg. Inc.)
 2 Bloor St. W
 Suite 300
 Toronto, Ont. M4W 3L2
 Phone: 416-963-9898
 Fax: 416-963-8980
 Telex: 06-219696
 TWX: 610-491-0696
 William H. Cox, pres.
 Steve Jones, gen. sales mgr.

Branch Offices:

MONTREAL, QUE. H3A 2R7: 1010 Sherbrooke St. W. Suite 1702. Phone: 514-282-1845. Telex: 055-60507. Fax: 514-282-8890. Donald M. Bastien, v.p.

VANCOUVER, B.C. V7Y 1C6: Pacific Centre, Box 10149. Phone: 604-682-8404. Telex: 04-507559. Fax: 604-682-3053. Ian J. Hall, mgr., western Canada; Donald P. Napier, mgr., Vancouver sales

TV Stations Represented:

KDLH-TV, Duluth, MN-Superior, WI
 CJOH-TV, Ottawa, Ont.
 CKBI-TV/CIPA-TV, Prince Albert, Sask.
 CKCK-TV, Regina, Sask.
 CFQC-TV, Saskatoon, Sask.
 CJFB-TV, Swift Current, Sask.
 CFTO-TV, Toronto, Ont.
 CKOS-TV/CICC-TV, Yorkton, Sask.

MESSNER & CO. LTD.

305-326 Broadway
 Winnipeg, Man. R3C 0S5
 Phone: 204-943-9574
 Telex: 07-57882
 Elmer Hildebrand, pres.
 Henry Boschman, mgr.

TV Stations Represented:

CJDC-TV, Dawson Creek, B.C.
 CFRN-TV, Edmonton, Alta.
 CHAT-TV, Medicine Hat, Alta.
 CJOH-TV, Ottawa, Ont.
 CKPG-TV, Prince George, B.C.
 CFTK-TV-6, Prince Rupert, B.C.
 CKRO-TV, Red Deer, Alta.
 CFTK-TV, Terrace, B.C.
 CFTO-TV, Toronto, Ont.

METRO MARKETING WEST

680C Leg-in-Boot Square
 False Creek
 Vancouver, B.C. V5Z 4B5
 Phone: 604-874-8463
 James D. McLennan, chief exec. officer
 Tracy L. Shannon, asst.

TV Stations Represented:

Western Canada
 Global TV (CIII), Ont.
 Mid-Canada TV, N.B.-Ont.
 STV-Regina/Saskatoon (CHRE-TV, Regina, Sask. & CFSK-TV, Saskatoon, Sask.)
 CJBN-TV, Kenora, Ont.
 CHRO-TV, Ottawa-Pembroke, Ont.
 CKVU-TV, Vancouver-Victoria, B.C.
 CKND-TV, Winnipeg-Brandon, Man.
 WVVN, Burlington, VT-Plattsburgh, NY
 WLS-TV, Chicago, IL
 WTVD, Durham-Raleigh, NC
 KFSN-TV, Fresno, CA
 KTRK-TV, Houston, TX
 KABC-TV, Los Angeles, CA
 WABC-TV, New York, NY
 WPVI-TV, Philadelphia, PA
 KGO-TV, San Francisco, CA
 KIRO-TV, Seattle, WA
 KXLY-TV, Spokane, WA
 KOVR-TV, Stockton-Sacramento, CA

Western United States

Global TV (CIII), Ont. Mid Canada TV, N.B.-Ont.
 CJDC-TV, Dawson Creek, B.C.
 CHRO-TV, Ottawa-Pembroke, Ont.
 CKPG-TV, Prince George, B.C.
 CHSJ-TV, Saint John, N.B.
 CJFB-TV, Swift Current, Sask.
 CFTK-TV, Terrace-Kitimat, B.C.
 CKVU-TV, Vancouver-Victoria, B.C.
 CKND-TV, Winnipeg-Brandon, Man.
 KXLY-TV, Spokane, WA

METROSPOT TELEVISION LTD.

102 Bloor St. W
 Suite 230
 Toronto, Ont. M5S 1M8
 Phone: 416-964-9404
 N. E. Bain, pres.
 L. B. Sainick, v.p.

G. S. Foster, v.p.

Branch Office:

MONTREAL, QUE. H3G 1N2: 1550 de Maisonneuve Ouest, Suite 1001. Phone: 514-933-7299. Tom Flaherty

TV Stations Represented:

Canadian Markets Served By:

CJBN-TV, Kenora, Ont.
 WVII-TV, Bangor, ME
 KVOS-TV, Bellingham, WA
 WKBW-TV, Buffalo, NY
 WSEE-TV, Erie, PA
 WTNH-TV, New Haven-Hartford, CT
 KNRR, Pembina, ND
 KREM-TV, Spokane, WA

U.S. Markets Served By:

WKBW-TV, Buffalo, NY
 WLS-TV, Chicago, IL
 WTVD, Durham-Raleigh, NC
 WSEE-TV, Erie, PA
 KFSN-TV, Fresno, CA
 KTRK-TV, Houston, TX
 KABC-TV, Los Angeles, CA
 WABC-TV, New York, NY
 KNRR, Pembina, ND
 WPVI-TV, Philadelphia, PA
 KGO-TV, San Francisco, CA
 KREM-TV, Spokane, WA

Major Sports Events:

Canadian Football League Telecasts

PAUL MULVIHILL LIMITED

14 Carlton St.
 7th Floor
 Toronto, Ont. M5B 1K5
 Phone: 416-595-0080
 Telex: 06-217-607
 Paul Mulvihill
 Norm Bonnell

TV Division:

Ed Voltan, mgr.
 Bus Sadler
 Doug Kidd
 Bill Davidson
 David Wilson
 Richard Marchand
 Eric Proksch
 Glenn Young
 Kevin Golding

Radio Division:

Joe Mulvihill, mgr.
 Paul Sedik
 Chris Sisam
 Tim Haller
 Marc Charlebois
 Donna Wright
 Holly Garby
 Rob Dilworth, dir., research

Branch Offices:

MONTREAL, QUE. H3A 3C8: 1001 Blvd. de Maisonneuve Ouest, Suite 1150. Phone: 514-849-4101. Telex: 055-61020. Luc Leduc, mgr.; Simon Lagimodiere; Raymond Lapierre; Francois DuPont.

VANCOUVER, B.C. V6E 1M7: 1033 Davie St., Suite 401. Phone: 604-684-6277. Telex: 045-1140. John Grant, mgr.; Ann Rogers; Jeff Parry.

HALIFAX, N.S.: 202 Brownlow Ave., Suite 205, Tower D, Dartmouth, N.S. D3B 1T5. Steve Feswick

TV Stations Represented:

Great West Television
 CFCN-TV, Calgary, Alta.
 CFRN-TV, Edmonton, Alta.
 CKWS-TV, Kingston, Ont.

CKCO-TV, Kitchener, Ont.
 CFGS-TV, Ottawa, Ont./Hull, Que.
 CHEX-TV, Peterborough, Ont.
 CKPG-TV, Prince George, B.C.
 CFKS-TV, Sherbrooke, Que.
 CKSH-TV, Sherbrooke, Que.
 CFTK-TV, Terrace, B.C.
 CKPR-TV/CHFD-TV, Thunder Bay, Ont.
 CFKM-TV, Trois-Rivieres, Que.
 CKTM-TV, Trois-Rivieres, Que.
 CFVS-TV, Val D'Or, Que.
 WTEN, Albany, NY
 WBNG-TV, Binghamton, NY
 WCPO-TV, Cincinnati, OH
 WSJV, Elkhart-South Bend, IN
 WOWK-TV, Huntington-Charleston, WV
 WTHR, Indianapolis, IN
 WGME-TV, Portland, ME
 WOKR, Rochester, NY
 KING-TV, Seattle, WA
 WTVH, Syracuse, NY
 WTOL-TV, Toledo, OH
 WUJR, Utica-Rome, NY
 WFMJ-TV, Youngstown, OH

PATCOM INC.

(A subsidiary of Pathonic Network Inc.)
 Hazelton Lanes, 55 Ave. Rd.
 Suite 2975
 Toronto, Ont. M5R 3L2

Branch Office:

MONTREAL, QUE. H3A 1G1: 770 ouest rue
 Sherbrooke, Suite 1200. Gilles Leduc, gen.
 mgr.

TV Stations Represented:

CFQM-TV, Quebec City, Que.
 CKMI-TV, Quebec City, Que.
 CFER-TV, Rimouski, Que.
 CIMT-TV, Riviere du Loup, Que.
 CHLT-TV, Sherbrooke, Que.
 CHEM-TV, Trois-Rivieres, Que.

PREMIERE TELEVISION SALES

(A subsidiary of Alexander, Pearson &
 Dawson Inc.)
 2 Bloor St. East
 Suite 3140
 Toronto, Ont. M4W 1A8
 Phone: 416-969-9496
 Fax: 416-969-8923
 Telex: 065-24497
 J. Hurley, Toronto mgr.
 N. Philpott
 S. McEachem
 S. Hamilton

Branch Offices:

MONTREAL, QUE. H3A 1T8: 2015 Peel St.,

Suite 900. Phone: 514-842-9820. Telex:
 055-62418. Fax: 514-842-2892. J. La Starza,
 v.p. & gen. mgr.; B. Carroll; C. Lizotte; S.
 Lapalme.

VANCOUVER, B.C. V7Y 1A1: IBM Tower,
 701 Georgia St., Suite 1550. Phone: 604-
 689-0027. Telex: 045-1130. Fax: 604-689-
 0722. S. Collins, Vancouver mgr.

TV Stations Represented:

CFJP-TV, Montreal, Que.
 CFAP-TV, Quebec City, Que.
 CKRD-TV, Red Deer, Alta.

RADIO-TELEVISION REPRESENTA- TIVES LTD.

10 Price St.
 Toronto, Ont. M4W 1Z4
 Phone: 416-962-3221
 Fax: 416-962-1162
 Telex: 06-22161
 TWX: 610-491-3150
 Robert H. Quinn, pres. & gen. mgr.
 Dic Lucas, v.p., TV sales

Branch Offices:

CALGARY, ALTA. T2P 3C4: 300 Fifth Ave.
 SW, Suite 2050. Phone: 403-269-3496. Fax:
 403-269-3496. Telex: 03-827870. Mark
 Simpson.

MONTREAL, QUE. H3B 1H5: 1118 St.
 Catherine St. W. Phone: 514-866-3466.
 Telex: 05-25205.

VANCOUVER, B.C. V5Z 1K5: 999 W. Broad-
 way, Suite 880. Phone: 604-736-6634. Fax:
 604-736-8059. Telex: 04-51253. Frank
 Jobes, exec. v.p. & western mgr.

WINNIPEG, MAN. R3B 1N7: 228 Notre Dame
 Ave. Phone: 204-943-9574. Telex: 07-
 57882.

TV Stations Represented:

CJDC-TV, Dawson Creek, B.C.
 CHAT-TV, Medicine Hat, Alta.
 WLBS-TV, Bangor, ME
 WGRZ-TV, Buffalo, NY
 WICU-TV, Erie, PA
 KTHI-TV, Fargo-Grand Forks, ND
 WROC-TV, Rochester, NY
 WNNY-TV, Watertown-Carthage, NY

LES SALNICK LTD.

102 Bloor St. W
 Suite 230

Toronto, Ont. M5S 1M8
 Phone: 416-964-9484
 Telex: 062-3993

HUGH WALLACE INC.

11332 Camarillo St.
 North Hollywood, CA 91602
 Phone: 818-980-3212
 Hugh Wallace
 Mary Williams
 Sandra Miner
 Cyndy McDowell

TV Stations Represented (CA):

CKVR-TV, Barrie, Ont.
 CFCN-TV, Calgary, Alta.
 CFRN-TV, Edmonton, Alta.
 CJCH-TV, Halifax, N.S.
 CKCW-TV, Moncton, N.B.
 CFCF-TV, Montreal, Que.
 CFJP-TV, Montreal, Que.
 CFAP-TV, Quebec City, Que.
 CJCB-TV, Sydney, N.S.
 CITY-TV, Toronto, Ont.

WTR MEDIA SALES INC.

11421 163rd St.
 Edmonton, Alta. T5M 3Y3
 Phone: 403-455-5950
 Fax: 403-451-2901
 Telex: 037-43369
 Linda Samletski, pres.

Branch Office:

CALGARY, ALTA. T2G 4B7: 4620 Manilla Rd.
 SE, No. 6. Phone: 403-243-6533. Bonny
 Welygan, office mgr.

TV Stations Represented:

CHAT-TV, Medicine Hat, Alta.
 CKRD-TV, Red Deer, Alta.

FOREIGN-LANGUAGE AND OVERSEAS STA- TION REPRESENTATIVES

INTERCONTINENTAL SERVICES LTD.

7 Adelaide St.
 London, WC2N 4LZ
 England
 Phone: 01-240-7388
 Telex: 27622 AIRINTG

J. Beaudoin, pres.
 E. Herzstein, v.p.

TV Stations Represented:

KUAM-TV, Agana, Guam
 ABS-TV, Antigua, Leeward Islands
 WSVI, Christiansted, St. Croix, VI
 ZBM-TV, Hamilton, Bermuda
 ELTV, Monrovia, Liberia
 ZNS-TV, Nassau, Bahamas
 LBC-TC, St. Maarten, N.A.
 WSJU, San Juan, PR

PAN AMERICAN BROADCASTING CO.

169 Lexington Ave.
 New York, NY 10016
 Phone: 212-532-0660
 E. Bernald, pres.

Branch Offices:

SAN FRANCISCO, CA 94133: 559 Pacific
 Ave. Phone: 415-391-1984. Sam Posner.

SAN JOSE: 12380 S. Saratoga-Sunnyvale
 Rd., Saratoga, CA 95070. Phone: 408-996-
 2033. Gene Bernald, v.p.

TV Stations Represented:

Philippines

IBC-TV

ECBS, Nigeria
 Ghana TV, Ghana
 Radio Kaduna TV, Northern Nigeria
 Sierra Leone TV, Sierra Leone
 Swaziland TV, Swaziland

SCHELLENBERG & KIRWAN INC.

Condominium San Martin
 Office 109
 1605 Ponce de Leon Ave.
 San Juan, P.R.
 Phone: 809-722-5665
 Alicia Irizarry, pres.

TV Stations Represented:

ABS-TV, Antigua
 ZNS-TV, Bahamas
 ZBM-TV, Bermuda
 WSVI, St. Croix, V.I.
 LBC-TV, St. Maarten, N.A.
 Telearuba, Aruba, N.A.
 Telecuraco, Curacao, N.A.

Low Power Television Stations

As of September 5, 1989

Listings without notation indicate licensees. Star (★) preceding a listing indicates construction permit(s). Asterisk (*) preceding a listing indicates lottery grantee(s). Ownership of Low Power TV Stations follows this section.

ALABAMA

★ Athens—W28AP, Athens Bcstg. Co. Inc.

Technical facilities: 1000-w TPO, 10.10-kw ERP, 240-ft. above ground, 925-ft. above sea level, lat. 34° 48' 08", long. 86° 59' 04".

Transmitter: Hines St.

★ Birmingham—W02BV, Video Jukebox Network Inc.

Technical facilities: 10-w TPO, 0.473-kw ERP, 633-ft. above ground, 1572-ft. above sea level, lat. 33° 27' 37", long. 86° 51' 07".

Transmitter: S of 16th Way at intersection of Spaulding & Ishkooda Rds.

★ Birmingham—W28AG, Echonet Corp.

Technical facilities: 811-w TPO, 15.00-kw ERP, 436-ft. above ground, 1365-ft. above sea level, lat. 33° 26' 38", long. 86° 47' 47".

Transmitter: Red Mountain, Oxmore Windna Rd., Birmingham.

★ Birmingham—W30AI, Donnie F. Tucker. Phones: 205-988-3984; 205-988-3049.

Technical facilities: 1000-w TPO, 5.00-kw ERP, 587-ft. above ground, 1505-ft. above sea level, lat. 33° 25' 03", long. 86° 49' 56".

Transmitter: 2281 Old Tyler Rd., Birmingham.

★ Birmingham—W49AY, Glen Iris Baptist School.

Technical facilities: 100-w TPO, 1.00-kw ERP, 180-ft. above ground, 1201-ft. above sea level, lat. 33° 29' 02", long. 86° 48' 35".

Transmitter: 1100 Railroad Ave., Birmingham.

Birmingham—W62BG, Channel 17 Assoc. Ltd. Phones: 205-345-1117; 05-942-1717. TWX: 910-240-2492.

Technical facilities: 1000-w TPO, 9.51-kw ERP, 131-ft. above ground, 1089-ft. above sea level, lat. 33° 28' 39", long. 86° 49' 16".

Transmitter: 600 Beacon Pkwy. W., Birmingham.

Equipment: Emcee transmitter; Bogner antenna.

Began operation: October 8, 1984.

Locally originated programming: Community programming; city council meetings; local special events; public affairs; hunting & fishing show; high school sports.

Planned locally originated programming: Locally produced news.

Satellite programming: 700 Club; INN; religious; sports; syndicated programming.

Advertising: Yes.

Represented (sales): Independent Television Sales.

Personnel: Paul Bankston, dir., sales; Mike Elrod, local sales mgr.; Ken Lamb, community affairs dir.; John Batson, dir., engineering; Edith Reese, national sales asst.; Brenda Rogers, traffic mgr.; Eva Lopez, dir., programming & promotion; Scott Spence, production mgr.; Rick Blevins, operations dir.; Reginald Green, news dir.

Note: Licensed as a translator.

Demopolis—W03AQ, Moore Bcstg. Inc. Phone: 615-790-6400.

Technical facilities: 0.06-kw ERP lat. 32° 30' 08", long. 87° 49' 07".

Transmitter: 300-ft. S of junction of Rte. 43 & Rte. 80.

★ Dothan—W46AL, Abescon Telecom Co.

Technical facilities: 66.40-kw ERP, lat. 31° 14' 30", long. 85° 18' 48".

Florence—W03AW, Benny Carle Bcstg. Phone: 205-764-1240.

Studio: 525 E. Tennessee St., Florence, AL 35631.

Technical facilities: 10-w TPO, 0.05-kw ERP, 250-ft. above ground, 790-ft. above sea level, lat. 34° 48' 07", long. 87° 40' 45".

Holds CP for change to 10-w TPO, 0.08-kw ERP, 263-ft. above ground, 804-ft. above sea level, lat. 34° 48' 11", long. 87° 40' 14". Transmitter: 525 E. Tennessee, Corner of E. Tennessee & Cherry Sts.

Equipment: Acrodyne transmitter; Scala antenna.

Began operation: April 1, 1986.

Locally originated programming: Community programming; city council meetings; local special events; documentaries; health; exercise; music; music video clips; news; character generated news; public access; public affairs; religious; sports; hunting & fishing show; state university sports; talent shows; variety shows; weather.

Planned locally originated programming: Children's programming; classified advertising; horror shows; wire service news; specials; talk shows.

Satellite programming: Hit Video USA; movies; music videos; news.

Planned satellite programming: American Family Network; Country Music TV; C-SPAN; Learning Channel; syndicated programming.

Advertising: Yes.

Rates: \$20.00/30 Sec.

Represented (engineering): Curtis, Gurman & Blask.

Represented (legal): John Mullaney & Assoc.

Personnel: Benny Carle, general manager; Benjy Carle, station manager; Patricia Costa, general sales manager; Alan Counts, local sales manager; Paul Kelly, chief engineer; Frank Rogers, news director.

Florence—W05BR, Benny Carle Bcstg. Phone: 205-764-1240.

Studio: 201 N. Pine St., Florence, AL 35631. Technical facilities: 10-w TPO, 0.06-kw ERP, 250-ft. above ground, 790-ft. above sea level, lat. 34° 48' 07", long. 87° 40' 45".

Holds CP for change to 0.018-kw ERP, 259-ft. above ground, 801-ft. above sea level, lat. 34° 48' 11", long. 87° 40' 14". Transmitter: 525 E. Tennessee, corner of E. Tennessee & Cherry Sts.

Transmitter: 525 E. Tennessee St.

Equipment: Acrodyne transmitter; Scala antenna.

Began operation: April 1, 1986.

Represented (engineering): Curtis, Gurman & Blask.

Represented (legal): John Mullaney & Assoc.

Personnel: Benny Carle, general manager; Benjy Carle, station manager; Patricia Costa, general sales manager; Alan Counts, local sales manager; Paul Kelly, chief engineer; Frank Rogers, news director.

★ Florence—W57BF, Linda D. Clevenger.

Technical facilities: 100-w TPO, 0.654-kw ERP, 315-ft. above ground, 814-ft. above sea level, lat. 34° 47' 50", long. 87° 39' 54".

Transmitter: Florence.

★ Gadsden—W23AJ, Video Marketing Network Inc. Phone: 800-444-9233. Fax: 813-923-8227

Technical facilities: 1000-w TPO, 15.60-kw ERP, 154-ft. above ground, 1257-ft. above sea level, lat. 34° 02' 14", long. 86° 00' 06".

Transmitter: Overlook Dr., Gadsden.

Advertising: Yes.

★ Jasper—W23AK, WMTY Inc.

Technical facilities: 100-w TPO, 0.879-kw ERP, 98-ft. above ground, 499-ft. above sea level, lat. 33° 48' 04", long. 87° 06' 42".

Transmitter: Off U.S. Hwy. 78, Argo.

Jasper—W55BJ, Video Image Productions Inc. Phone: 205-387-8320.

Studio: 509 W. 19th St., Jasper, AL 35502. Technical facilities: 1000-w TPO, 5.70-kw ERP, 528-ft. above ground, 988-ft. above sea level, lat. 33° 50' 53", long. 87° 18' 22".

Transmitter: 7th St. NW, Bankhead tower.

Equipment: Acrodyne transmitter.

Satellite earth station: ChannelMaster; M/A-Com receivers.

Began operation: August 27, 1988.

Locally originated programming: Community programming; city council meetings; local special events; farm information; health; magazines; music video clips; news; locally produced news; public affairs; religious; specials; hunting & fishing show; state university sports; high school sports; talk shows; variety shows; weather.

Planned locally originated programming: Children's programming; educational; college courses.

Satellite programming: Biznet; INN; Family-Net; RFD-TV; syndicated programming.

Personnel: Lanny R. Capps, pres. & gen. mgr.; Charles D. Baker, secy.-treas.

★ Luverne—W14BF, Ashley N. Davis Jr.

Technical facilities: 1000-w TPO, 10.10-kw ERP, 180-ft. above ground, 522-ft. above sea level, lat. 31° 40' 29", long. 86° 15' 57".

Transmitter: Hwy. 331, S of Luverne.

★ Mobile—W31AQ, Shaltry Communications.

Technical facilities: 100-w TPO, 1.21-kw ERP, 190-ft. above ground, 361-ft. above sea level, lat. 30° 41' 42", long. 88° 08' 23".

Transmitter: Approx. 5-mi. SE of Semmes.

★ Mobile—W65AU, Media Properties.

Technical facilities: 100-w TPO, 0.063-kw ERP, 144-ft. above ground, 351-ft. above sea level, lat. 30° 46' 11", long. 88° 15' 10".

Transmitter: 1-mi. SW of Stapleton, 1-mi. SW of State Hwy. 59 & U. S. Hwy. 31.

★ Montgomery—W39AY, Ken Jacobsen.

Technical facilities: 100-w TPO, 1.32-kw ERP, 203-ft. above ground, 443-ft. above sea level, lat. 32° 22' 42", long. 86° 18' 36".

Transmitter: 8 Commerce St.

★ Montgomery—W55BE, K. Sandoval Burke.

Technical facilities: 100-w TPO, 1.00-kw ERP, 194-ft. above ground, 454-ft. above sea level, lat. 32° 22' 59", long. 86° 11' 19".

Transmitter: 3.48-mi. E of Montgomery alongside Hwy. 80.

★ Montgomery—W61BG, Trinity Bcstg. Network Inc.

Technical facilities: 1000-w TPO, 23.60-kw ERP, 302-ft. above ground, 505-ft. above sea level, lat. 32° 20' 06", long. 86° 17' 16".

Transmitter: 1369 Adrian Lane, Montgomery.

★ Montgomery—W64BD, Inner City Bcstg. Corp.

Technical facilities: 1000-w TPO, 8.74-kw ERP, 699-ft. above ground, 906-ft. above sea level, lat. 32° 20' 06", long. 86° 17' 16".

Transmitter: 1369 Adrian Lane, Montgomery.

ALASKA

Akhiok—K09UD, State of Alaska. Phone: 907-269-5744.

Technical facilities: 0.06-kw ERP, lat. 56° 56' 43", long. 154° 10' 00".

Equipment: Television Technology transmitter; Scala antenna.

Akiak—K10MV, State of Alaska.

Technical facilities: 0.01-kw ERP, lat. 60° 54' 45", long. 161° 13' 00".

Akutan—K09RH, State of Alaska.

Technical facilities: 10-w TPO, 0.05420-kw ERP, 20-ft. above ground, 60-ft. above sea level, lat. 54° 08' 06", long. 165° 46' 18". Transmitter: Alascom Earth Station, Akutan.

Equipment: Emcee transmitter; Scala antenna.

Alakanuk—K08KD, State of Alaska.
Technical facilities: 0.056-kw ERP, lat. 62° 41' 03", long. 164° 38' 56".

Aleknagik—K13RP, State of Alaska.
Technical facilities: 10-w TPO, 0.05140-kw ERP, 20-ft. above ground, 110-ft. above sea level, lat. 59° 17' 05", long. 158° 37' 50".

Transmitter: Aleknagik Community School, Aleknagik.

Equipment: Television Technology transmitter; Scala antenna.

Allakaket/Alatna—K09QL, State of Alaska.

Technical facilities: 10-w TPO, 0.05620-kw ERP, 20-ft. above ground, 420-ft. above sea level, lat. 66° 33' 53", long. 152° 38' 38".

Transmitter: Alascom Earth Station, Allakaket.

Equipment: Acrodyne transmitter; Scala antenna.

Ambler—K11QI, State of Alaska.

Technical facilities: 10-w TPO, 0.056-kw ERP, 20-ft. above ground, 100-ft. above sea level, lat. 67° 05' 16", long. 157° 51' 00".

Transmitter: Alascom Earth Station, Ambler.

Equipment: Television Technology transmitter; Scala antenna.

Anaktuvuk Pass—K09RS, State of Alaska.

Technical facilities: 10-w TPO, 0.05620-kw ERP, 20-ft. above ground, 2085-ft. above sea level, lat. 68° 08' 31", long. 151° 43' 51".

Transmitter: Alascom Earth Station, Anaktuvuk Pass.

Equipment: Television Technology transmitter; Scala antenna.

Anchorage—K14AP, N & K LPTV of Anchorage Inc. Phone: 907-563-7014.

Technical facilities: 1000-w TPO, 8-kw ERP, 220-ft. above ground, 211-ft. above sea level, lat. 61° 11' 17", long. 149° 52' 57".

Requests CP for changeto 4.00-kw ERP, 210-ft. above ground, 312-ft. above sea level, lat. 61° 11' 17", long. 149° 52' 57".

Transmitter: 3601 C St.

Anchorage—K20AG, Alaska Bcst. Television Inc.

Technical facilities: 1000-w TPO, 20.70-kw ERP, 89-ft. above ground, 1650-ft. above sea level, lat. 61° 07' 32", long. 149° 42' 46".

Transmitter: 1.08-mi. ESE of Hillside Dr. & Abbott Rd. intersection.

Anchorage—K22AG, John R. Moore.

Studio: 619 Warehouse Ave., Suite 232, Anchorage, AK 99501.

Technical facilities: 1000-w TPO, 18.00-kw ERP, 57-ft. above ground, 1150-ft. above sea level, lat. 61° 09' 57", long. 149° 41' 02".

Transmitter: Stuckagain Heights.

Equipment: Television Technology transmitter.

Began operation: October 18, 1984.

Locally originated programming: Children's programming; health; music video clips; public affairs.

Planned locally originated programming: Community programming; ethnic; variety shows.

Advertising: Yes. Rates: \$50.00/30 Sec.

Personnel: Gary S. Blakely, gen. mgr.

* **Anchorage**—K41CG, Echonet Corp.

Technical facilities: 1000-w TPO, 17.60-kw ERP, 131-ft. above ground, 1198-ft. above sea level, lat. 61° 09' 57", long. 149° 41' 02".

Transmitter: Stuckagain Heights.

* **Anchorage**—K53CO, The Little TV Station.

Technical facilities: 30.60-kw ERP, lat. 61° 09' 58", long. 149° 41' 08".

Angoon—K09QF, State of Alaska.

Technical facilities: 10-w TPO, 0.0536-kw ERP, 20-ft. above ground, 45-ft. above sea level, lat. 57° 30' 03", long. 134° 35' 00".

Transmitter: Angoon Community School, Angoon.

Equipment: Television Technology transmitter; Scala antenna.

Aniak—K02KY, State of Alaska.

Technical facilities: 10-w TPO, 0.0433-kw ERP, 20-ft. above ground, 103-ft. above sea level, lat. 61° 34' 51", long. 159° 32' 49".

Transmitter: Alascom Earth Station, Aniak.

Equipment: Television Technology transmitter; Scala antenna.

Anvik—K07RE, State of Alaska.

Technical facilities: 10-w TPO, 0.0548-kw ERP, 20-ft. above ground, 80-ft. above sea level, lat. 62° 39' 21", long. 160° 12' 11".

Transmitter: Alascom Earth Station, Anvik.

Equipment: Television Technology transmitter; Scala antenna.

Arctic Village—K09RV, State of Alaska.

Technical facilities: 10-w TPO, 0.0536-kw ERP, 20-ft. above ground, 2080-ft. above sea level, lat. 68° 07' 32", long. 145° 32' 10".

Transmitter: Alascom Earth Station, Arctic Village.

Equipment: Television Technology transmitter; Scala antenna.

Atka—K09RX, State of Alaska.

Technical facilities: 10-w TPO, 0.0549-kw ERP, 20-ft. above ground, 80-ft. above sea level, lat. 52° 11' 39", long. 174° 11' 43".

Transmitter: Alascom Earth Station, Atka.

Equipment: Television Technology transmitter; Scala antenna.

Atkasuk—K04NH, State of Alaska.

Technical facilities: 0.04-kw ERP lat. 70° 28' 10", long. 157° 23' 40".

Atkasuk—K09TZ, State of Alaska.

Technical facilities: 0.05-kw ERP lat. 70° 28' 10", long. 157° 23' 40".

Barrow—K04KS, State of Alaska.

Technical facilities: 10-w TPO, 0.0517-kw ERP, 20-ft. above ground, 78-ft. above sea level, lat. 71° 16' 16", long. 156° 46' 12".

Transmitter: Alascom Earth Station, Barrow.

Equipment: Television Technology transmitter; Scala antenna.

Beaver—K09QQ, State of Alaska.

Technical facilities: 10-w TPO, 0.05550-kw ERP, 20-ft. above ground, 380-ft. above sea level, lat. 66° 21' 33", long. 147° 23' 42".

Transmitter: Alascom Earth Station, Beaver.

Equipment: Television Technology transmitter; Scala antenna.

Bethel—K15AV, State of Alaska.

Technical facilities: 10-w TPO, 0.662-kw ERP, 218-ft. above sea level, lat. 60° 47' 33", long. 161° 46' 22".

Transmitter: 310 Radio St., Bethel.

Equipment: Emcee transmitter; Scala antenna.



BROADCAST & STUDIO PRODUCTS
UHF, VHF, MMDS and
ITFS equipment
Turnkey Systems Since 1960

PO Box 68 • White Haven, PA 18661 • 717-443-9575
1-800-233-6193
FAX 717-443-9257

Bethel—K21AO, State of Alaska.

Technical facilities: 0.663-kw ERP, 218-ft. above sea level, lat. 60° 47' 33", long. 161° 46' 22".

Transmitter: 310 Radio St., Bethel.

Bettles—K09TE, State of Alaska.

Technical facilities: 10-w TPO, 0.052-kw ERP, 20-ft. above ground, 610-ft. above sea level, lat. 66° 54' 25", long. 151° 40' 55".

Transmitter: Bettles High School.

Equipment: Television Technology transmitter; Scala antenna.

Birch Creek—K09TD, State of Alaska.

Technical facilities: 10-w TPO, 0.55-kw ERP, 20-ft. above ground, 450-ft. above sea level, lat. 66° 15' 46", long. 149° 49' 05".

Transmitter: Birch Creek School.

Equipment: Television Technology transmitter; Scala antenna.

Buckland—K09RI, State of Alaska.

Technical facilities: 10-w TPO, 0.053-kw ERP, 20-ft. above ground, 50-ft. above sea level, lat. 65° 58' 46", long. 161° 07' 20".

Transmitter: Alascom Earth Station, Buckland.

Equipment: Television Technology transmitter; Scala antenna.

Cantwell—K09SI, State of Alaska.

Technical facilities: 10-w TPO, 0.052-kw ERP, 50-ft. above ground, 2300-ft. above sea level, lat. 63° 23' 14", long. 148° 52' 42".

Transmitter: State of Alaska Hwys. Garage, Cantwell.

Equipment: Television Technology transmitter; Scala antenna.

Cape Pole—K13SD, State of Alaska.

Technical facilities: 10-w TPO, 0.056-kw ERP, 20-ft. above ground, 50-ft. above sea level, lat. 55° 57' 57", long. 133° 47' 33".

Transmitter: Cape Pole Commissary, Cape Pole.

Equipment: Television Technology transmitter; Scala antenna.

Chalkyitsik—K09QG, State of Alaska.

Technical facilities: 10-w TPO, 0.05620-kw ERP, 20-ft. above ground, 595-ft. above sea level, lat. 66° 39' 01", long. 143° 43' 30".

Transmitter: Alascom Earth Station, Chalkyitsik.

Equipment: Acrodyne transmitter; Scala antenna.

Chefornak—K02LO, State of Alaska.

Technical facilities: 10-w TPO, 0.043-kw ERP, 20-ft. above ground, 40-ft. above sea level, lat. 60° 09' 35", long. 164° 16' 40".

Transmitter: Alascom Bldg., Chefornak.

Equipment: Television Technology transmitter; Scala antenna.

Chevak—K02KX, State of Alaska.

Technical facilities: 10-w TPO, 0.04380-kw ERP, 20-ft. above ground, 32-ft. above sea level, lat. 61° 31' 36", long. 165° 35' 16".

Transmitter: Alascom Earth Station, Chevok.

Equipment: Television Technology transmitter; Scala antenna.

Chickaloon—K10MT, State of Alaska.

Technical facilities: 0.05-kw ERP, lat. 61° 47' 40", long. 148° 25' 19".

Chignik—K07RY, State of Alaska.

Technical facilities: 10-w TPO, 0.043-kw ERP, 20-ft. above ground, 45-ft. above sea level, lat. 56° 18' 11", long. 158° 24' 38".

Transmitter: Alascom site, Chignik.

Equipment: Television Technology transmitter; Scala antenna.

Chignik Lagoon—K09SO, State of Alaska.

Technical facilities: 10-w TPO, 0.056-kw ERP, 20-ft. above ground, 50-ft. above sea level, lat. 56° 18' 30", long. 158° 32' 11".

Transmitter: Chignik Lagoon Community School, Chignik Lagoon.

Equipment: Television Technology transmitter; Scala antenna.

Chignik Lake—K02MR, State of Alaska.

Technical facilities: 10-w TPO, 0.043-kw ERP, 20-ft. above ground, 50-ft. above sea level, lat. 56° 15' 21", long. 158° 45' 49".

Transmitter: Community Hall, Chignik Lake.

Chignik Lake—K13RQ, Chignik Lake Village Council. Phone: 907-845-2212.

Technical facilities: 10-w TPO, 0.01840-kw ERP, 20-ft. above ground, 80-ft. above sea level, lat. 56° 15' 21", long. 158° 45' 49".

Transmitter: Community Hall, Chignik Lake.

Equipment: Television Technology transmitter; Scala antenna.

Satellite programming: WTBS, Atlanta, GA.

Chistochina—K07QZ, State of Alaska.

Technical facilities: 10-w TPO, 0.053-kw ERP, 55-ft. above ground, 1955-ft. above sea level, lat. 62° 35' 33", long. 144° 38' 47".

Transmitter: Postie's Lodge, Tok Cutoff Hwy., Chistochina.

Equipment: Acrodyne transmitter; Scala antenna.

Chitina—K13SB, State of Alaska.

Technical facilities: 10-w TPO, 0.056-kw ERP, 20-ft. above ground, 970-ft. above sea level, lat. 61° 31' 05", long. 144° 26' 20".

Transmitter: Chitina Country Store, Chitina.

Equipment: Television Technology transmitter; Scala antenna.

* **Chuathbaluk**—K03FY, State of Alaska.

Technical facilities: 10-w TPO, 0.05-kw ERP, 30-ft. above ground, 110-ft. above sea level, lat. 61° 34' 21", long. 159° 14' 37".

Transmitter: Chuathbaluk Community Center, Chuathbaluk.

Equipment: Television Technology transmitter; Scala antenna.

Chuathbaluk—K06LG, State of Alaska.

Technical facilities: 0.05-kw ERP, lat. 61° 34' 51", long. 159° 14' 37".

Circle—K13SI, State of Alaska.

Technical facilities: 10-w TPO, 0.055-kw ERP, 20-ft. above ground, 610-ft. above sea level, lat. 65° 49' 38", long. 144° 03' 58".

Transmitter: Circle School, Circle.

Equipment: Television Technology transmitter; Scala antenna.

Low Power TV Stations—Alaska

Circle Hot Springs—K03GO, State of Alaska.

Technical facilities: 0.43-kw ERP, lat. 65° 34' 16", long. 144° 48' 58".

Circle Hot Springs—K06LP, State of Alaska.

Circle Hot Springs—K07SM, State of Alaska.

Technical facilities: 10-w TPO, 0.055-kw ERP, 20-ft. above ground, 760-ft. above sea level, lat. 65° 29' 08", long. 144° 37' 55".

Transmitter: Circle Hot Springs School.
Equipment: Television Technology transmitter; Scala antenna.

* **Clarks Point—K02MS**, State of Alaska.

Technical facilities: 10-w TPO, 0.043-kw ERP, 20-ft. above ground, 40-ft. above sea level, lat. 58° 50' 38", long. 158° 33' 03".

Transmitter: Alascom Office, Clarks Point.
Equipment: Television Technology transmitter; Scala antenna.

Clarks Point—K12NL, State of Alaska.

Technical facilities: 10-w TPO, 0.03-kw ERP, 20-ft. above ground, 40-ft. above sea level, lat. 58° 50' 38", long. 158° 33' 03".

Transmitter: Alascom Office, Clarks Point.
Equipment: Television Technology transmitter; Scala antenna.

Coffman Cove—K09TV, State of Alaska.

Technical facilities: 10-w TPO, 0.055-kw ERP, 20-ft. above ground, 40-ft. above sea level, lat. 58° 00' 57", long. 132° 02' 27".

Transmitter: Community School, Coffman Cove.
Equipment: Television Technology transmitter; Scala antenna.

Cold Bay—K13UO, State of Alaska.

Technical facilities: 100-w TPO, 0.517-kw ERP, 60-ft. above ground, 171-ft. above sea level, lat. 55° 15' 05", long. 162° 45' 41".

Transmitter: Alascom Earth Station, Cold Bay.

Cooper Landing—K08KO, State of Alaska.

Technical facilities: 0.05-kw ERP, lat. 60° 29' 22", long. 149° 44' 09".

Copper Center—K12MO, State of Alaska.

Technical facilities: 10-w TPO, 0.09540-kw ERP, 50-ft. above ground, 1275-ft. above sea level, lat. 62° 02' 40", long. 145° 25' 26".

Transmitter: State Hwy. Maintenance Station, Glennallen.
Equipment: Television Technology transmitter; Scala antenna.

Cordova—K15AK, State of Alaska.

Technical facilities: 0.14-kw ERP, lat. 60° 32' 49", long. 145° 44' 48".

Council—K09UK, State of Alaska.

Technical facilities: 10-w TPO, 0.055-kw ERP, 20-ft. above ground, 90-ft. above sea level, lat. 64° 53' 42", long. 163° 40' 10".

Transmitter: Alascom Office, Council.

Craig—K6IDE, State of Alaska.

Crooked Creek—K07RZ, State of Alaska.

Technical facilities: 10-w TPO, 0.056-kw ERP, 20-ft. above ground, 148-ft. above sea level, lat. 61° 52' 16", long. 158° 06' 06".

Transmitter: Crooked Creek School, Crooked Creek.
Equipment: Television Technology transmitter; Scala antenna.

Deering—K09RN, State of Alaska.

Technical facilities: 10-w TPO, 0.05680-kw ERP, 20-ft. above ground, 40-ft. above sea level, lat. 66° 04' 38", long. 162° 43' 09".

Transmitter: Alascom Earth Station, Deering.
Equipment: Television Technology transmitter; Scala antenna.

Delta Junction—K04KL, State of Alaska.

Technical facilities: 10-w TPO, 0.048-kw ERP, 80-ft. above ground, 1934-ft. above sea level, lat. 64° 02' 15", long. 145° 44' 10".

Transmitter: Hwy. Maintenance Station, Delta Junction.

Equipment: Television Technology transmitter; Scala antenna.

Delta Junction—K17AF, State of Alaska.

Technical facilities: 20-w TPO, 0.137-kw ERP, 20-ft. above ground, 1145-ft. above sea level, lat. 64° 02' 13", long. 145° 42' 02".

Transmitter: Delta Junction Community School.

Equipment: Television Technology transmitter; Scala antenna.

Dillingham—K02GU, State of Alaska.

Dillingham—K04KM, State of Alaska.

Technical facilities: 10-w TPO, 0.051-kw ERP, 20-ft. above ground, 65-ft. above sea level, lat. 54° 02' 35", long. 158° 27' 12".

Transmitter: Alascom Earth Station, Dillingham.

Dillingham—K10LD, State of Alaska.

Diomedes—K13UX, State of Alaska.

Technical facilities: 0.05-kw ERP, lat. 65° 45' 30", long. 168° 58' 15".

Dot Lake—K13RM, State of Alaska.

Technical facilities: 10-w TPO, 0.05560-kw ERP, 20-ft. above ground, 1395-ft. above sea level, lat. 63° 39' 31", long. 144° 03' 22".

Transmitter: Dot Lake School, Dot Lake.
Equipment: Acrodyne transmitter; Scala antenna.

Eagle Village—K09RF, State of Alaska.

Technical facilities: 10-w TPO, 0.053-kw ERP, 20-ft. above ground, 895-ft. above sea level, lat. 64° 46' 48", long. 141° 06' 50".

Transmitter: Alascom Earth Station, Eagle Village.
Equipment: Television Technology transmitter; Scala antenna.

Eek—K09TN, State of Alaska.

Technical facilities: 10-w TPO, 0.055-kw ERP, 20-ft. above ground, 40-ft. above sea level, lat. 60° 13' 08", long. 162° 01' 11".

Transmitter: Eek High School.
Equipment: Television Technology transmitter; Scala antenna.

Eek—K11SD, State of Alaska.

Egegik—K04KR, State of Alaska.

Technical facilities: 10-w TPO, 0.05060-kw ERP, 20-ft. above ground, 75-ft. above sea level, lat. 58° 12' 55", long. 157° 22' 27".

Transmitter: Egegik Community School, Egegik.
Equipment: Television Technology transmitter; Scala antenna.

Eight Fathoms Bight—K09TA, State of Alaska.

Technical facilities: 10-w TPO, 0.055-kw ERP, 20-ft. above ground, 40-ft. above sea level, lat. 58° 00' 10", long. 135° 46' 03".

Transmitter: Eight Fathoms Bight.
Equipment: Television Technology transmitter; Scala antenna.

Ekwook—K11QW, State of Alaska.

Technical facilities: 10-w TPO, 0.055-kw ERP, 20-ft. above ground, 185-ft. above sea level, lat. 59° 20' 59", long. 157° 28' 33".

Transmitter: Ekwook High School.
Equipment: Television Technology transmitter; Scala antenna.

* **Elfin Cove—K09TK**, State of Alaska.

Technical facilities: 10-w TPO, 0.055-kw ERP, 20-ft. above ground, 40-ft. above sea level, lat. 58° 11' 03", long. 136° 20' 35".

Transmitter: Elfin Cove School.
Equipment: Television Technology transmitter; Scala antenna.

Elim—K09QS, State of Alaska.

Technical facilities: 10-w TPO, 0.05550-kw ERP, 20-ft. above ground, 47-ft. above sea level, lat. 64° 37' 03", long. 162° 15' 20".

Transmitter: Alascom Earth Station, Elim.
Equipment: Television Technology transmitter; Scala antenna.

Emmonak—K05IH, State of Alaska.

Technical facilities: 0.05-kw ERP, lat. 62° 46' 44", long. 164° 31' 38".

* **English Bay—K03GI**, State of Alaska.

Technical facilities: 10-w TPO, 0.043-kw ERP, 20-ft. above ground, 75-ft. above sea level, lat. 59° 21' 38", long. 151° 55' 48".

Transmitter: Community Center, English Bay.
Equipment: Television Technology transmitter; Scala antenna.

Ernestine—K11RI, State of Alaska.

Technical facilities: 10-w TPO, 0.055-kw ERP, 20-ft. above ground, 1000-ft. above sea level, lat. 61° 27' 04", long. 145° 10' 18".

Transmitter: Hwy. Maintenance Camp, Ernestine.
Equipment: Television Technology transmitter; Scala antenna.

* **Fairbanks—K14HB**, Cherokee Network.

Technical facilities: 1000-w TPO, 40.90-kw ERP, 36-ft. above ground, 2834-ft. above sea level, lat. 64° 52' 20", long. 148° 05' 40".

Transmitter: 12-mi. NW of Fairbanks.

* **Fairbanks—K19BJ**, The Little TV Station.

Technical facilities: 40.80-kw ERP, lat. 64° 52' 20", long. 148° 05' 40".

* **Fairbanks—K24BK**, Women's LPTV Network.

Technical facilities: 40.80-kw ERP, lat. 64° 52' 20", long. 148° 05' 40".

* **Fairbanks—K27CM**, Lawscos Bcstg. Group.

Technical facilities: 1000-w TPO, 40.70-kw ERP, 36-ft. above ground, 2835-ft. above sea level, lat. 64° 52' 20", long. 148° 05' 40".

Transmitter: 12-mi. NW of Fairbanks.

False Pass—K09RP, State of Alaska.

Technical facilities: 10-w TPO, 0.05420-kw ERP, 20-ft. above ground, 50-ft. above sea level, lat. 51° 54' 23", long. 163° 24' 44".

Transmitter: Alascom Earth Station, False Pass.
Equipment: Television Technology transmitter; Scala antenna.

Fort Yukon—K07RC, State of Alaska.

Technical facilities: 10-w TPO, 0.055-kw ERP, 20-ft. above ground, 460-ft. above sea level, lat. 66° 33' 53", long. 145° 15' 48".

Transmitter: Alascom Earth Station, Fort Yukon.

Equipment: Television Technology transmitter; Scala antenna.

Freshwater Bay—K09TP, State of Alaska.

Technical facilities: 10-w TPO, 0.055-kw ERP, 20-ft. above ground, 40-ft. above sea level, lat. 57° 53' 57", long. 135° 09' 21".

Transmitter: Freshwater Bay School.
Equipment: Television Technology transmitter; Scala antenna.

Gakona—K11RG, State of Alaska.

Technical facilities: 10-w TPO, 0.055-kw ERP, 20-ft. above ground, 1470-ft. above sea level, lat. 62° 18' 01", long. 145° 18' 13".

Equipment: Television Technology transmitter; Scala antenna.

Galena—K04LZ, State of Alaska.

Technical facilities: 10-w TPO, 0.041-kw ERP, 30-ft. above ground, 190-ft. above sea level, lat. 64° 45' 33", long. 158° 51' 41".

Transmitter: Alexander Lake Townsite addition, Galena.
Equipment: Television Technology transmitter; Scala antenna.

Gambell—K09QR, State of Alaska.

Technical facilities: 10-w TPO, 0.05350-kw ERP, 20-ft. above ground, 35-ft. above sea level, lat. 63° 46' 44", long. 171° 43' 54".

Transmitter: Alascom Earth Station, Gambell.
Equipment: Television Technology transmitter; Scala antenna.

Girdwood—K10MB, State of Alaska.

Technical facilities: 10-w TPO, 0.05-kw ERP, 60-ft. above ground, 110-ft. above sea level, lat. 60° 56' 45", long. 149° 10' 24".

Transmitter: Hwy. Maintenance Shop, Girdwood.
Equipment: Television Technology transmitter; Scala antenna.

Glennallen/Cooper Landing—K13UB, State of Alaska.

Technical facilities: 10-w TPO, 0.079-kw ERP, 20-ft. above ground, 3220-ft. above sea level, lat. 61° 46' 44", long. 145° 12' 25".

Equipment: Television Technology transmitter; Scala antenna.

Golovin—K07QX, State of Alaska.

Technical facilities: 10-w TPO, 0.05490-kw ERP, 20-ft. above ground, 50-ft. above sea level, lat. 64° 32' 36", long. 163° 02' 03".

Transmitter: Alascom Earth Station, Golovin.
Equipment: Television Technology transmitter; Scala antenna.

Goodnews Bay—K04KT, State of Alaska.

Technical facilities: 10-w TPO, 0.05060-kw ERP, 20-ft. above ground, 90-ft. above sea level, lat. 59° 07' 07", long. 161° 35' 19".

Transmitter: Alascom Earth Station, Goodnews Bay.
Equipment: Television Technology transmitter; Scala antenna.

Gravien & Pennock Islands—K04NC, State of Alaska.

Technical facilities: 10-w TPO, 0.043-kw ERP, 20-ft. above ground, 40-ft. above sea level, lat. 55° 21' 22", long. 131° 42' 41".

Transmitter: Ketchikan Borough Airport Bldg., Gravien Island.

Grayling—K11QH, State of Alaska.
 Technical facilities: 10-w TPO, 0.05340-kw ERP, 20-ft. above ground, 95-ft. above sea level, lat. 62° 54' 11", long. 160° 03' 54".
 Transmitter: Alascom Earth Station, Grayling.
 Equipment: Television Technology transmitter; Scala antenna.

Gustavus—K02LW, State of Alaska.
 Technical facilities: 10-w TPO, 0.43-kw ERP, 20-ft. above ground, 50-ft. above sea level, lat. 58° 25' 04", long. 135° 42' 30".
 Transmitter: Airport Maintenance Bldg., Gustavus.
 Equipment: Television Technology transmitter; Scala antenna.

Haines—K07RF, State of Alaska.
 Technical facilities: 10-w TPO, 0.055-kw ERP, 20-ft. above ground, 70-ft. above sea level, lat. 59° 14' 06", long. 135° 27' 01".
 Transmitter: Alascom Earth Station, Haines.
 Equipment: Television Technology transmitter; Scala antenna.

Halibut Cove—K12NW, State of Alaska.
 Technical facilities: 0.06-kw ERP lat. 59° 35' 57", long. 151° 14' 22".
 Transmitter: Halibut Cove School.
 Equipment: Television Technology transmitter; Scala antenna.

Healy—K58BI, State of Alaska.
 Technical facilities: 10-w TPO, 0.317-kw ERP, 173-ft. above ground, 2109-ft. above sea level, lat. 63° 50' 13", long. 148° 58' 38".
 Transmitter: State of Alaska Communications Site, Healy.
 Equipment: Television Technology transmitter; Scala antenna.

Hobart Bay—K09TB, State of Alaska.
 Technical facilities: 10-w TPO, 0.055-kw ERP, 20-ft. above ground, 40-ft. above sea level, lat. 57° 24' 15", long. 133° 24' 31".
 Transmitter: Hobart Bay School.
 Equipment: Television Technology transmitter; Scala antenna.

Holls—K08KP, State of Alaska.
 Technical facilities: 0.05-kw ERP, lat. 55° 28' 58", long. 132° 38' 53".

Holls—K12NT, State of Alaska.

Holy Cross—K07RJ, State of Alaska.
 Technical facilities: 10-w TPO, 0.05560-kw ERP, 20-ft. above ground, 195-ft. above sea level, lat. 62° 11' 58", long. 159° 46' 05".
 Transmitter: Alascom Earth Station, Holy Cross.
 Equipment: Television Technology transmitter; Scala antenna.

Homer/Seldovia—K11RK, State of Alaska.
 Technical facilities: 100-w TPO, 0.79-kw ERP, 115-ft. above ground, 1215-ft. above sea level, lat. 59° 27' 17", long. 151° 40' 18".
 Transmitter: 1.5-mi. NE of Seldovia.
 Equipment: Emcee transmitter; Scala antenna.

Hoonah—K07QV, State of Alaska.
 Technical facilities: 10-w TPO, 0.053-kw ERP, 70-ft. above ground, 85-ft. above sea level, lat. 58° 06' 36", long. 135° 26' 28".
 Transmitter: Waste Treatment Plant, Hoonah.
 Equipment: Acrodyne transmitter; Scala antenna.

Hooper Bay—K04MC, State of Alaska.
 Technical facilities: 10-w TPO, 0.043-kw ERP, 20-ft. above ground, 40-ft. above sea level, lat. 61° 31' 56", long. 166° 05' 42".
 Transmitter: Alascom Earth Station, Hooper Bay.
 Equipment: Television Technology transmitter; Scala antenna.

Hughes—K09RY, State of Alaska.
 Technical facilities: 10-w TPO, 0.054-kw ERP, 20-ft. above ground, 315-ft. above sea level, lat. 66° 02' 50", long. 154° 15' 20".
 Transmitter: Alascom Earth Station, Hughes.
 Equipment: Television Technology transmitter; Scala antenna.

Huslia—K09QD, State of Alaska.
 Technical facilities: 10-w TPO; 0.05550-kw ERP, 20-ft. above ground, 215-ft. above sea level, lat. 65° 41' 57", long. 156° 23' 50".
 Transmitter: Alascom Earth Station, Huslia.
 Equipment: Television Technology transmitter; Scala antenna.

Hydaburg—K09QI, State of Alaska.
 Technical facilities: 10-w TPO, 0.055-kw ERP, 20-ft. above ground, 45-ft. above sea level, lat. 55° 12' 26", long. 132° 49' 26".
 Transmitter: Hydaburg Public School, Hydaburg.
 Equipment: Acrodyne transmitter; Scala antenna.

Hyder—K02MJ, State of Alaska.
 Technical facilities: 0.04-kw ERP, lat. 55° 54' 58", long. 130° 01' 25".

Igiugig—K09SP, State of Alaska.
 Technical facilities: 0.05-kw ERP lat. 59° 19' 39", long. 155° 53' 33".

Iliamna—K04KO, State of Alaska.
 Technical facilities: 0.05-kw ERP, 20-ft. above ground, 163-ft. above sea level, lat. 59° 54' 47", long. 154° 49' 00".
 Transmitter: Alascom Earth Station, Iliamna.
 Equipment: Television Technology transmitter; Scala antenna.

Ivanof Bay—K09SN, State of Alaska.
 Technical facilities: 10-w TPO, 0.056-kw ERP, 20-ft. above ground, 45-ft. above sea level, lat. 55° 54' 07", long. 159° 29' 15".
 Transmitter: Community Hall, Ivanof Bay.
 Equipment: Television Technology transmitter; Scala antenna.

Kake—K09QP, State of Alaska.
 Technical facilities: 10-w TPO, 0.05120-kw ERP, 20-ft. above ground, 95-ft. above sea level, lat. 56° 58' 39", long. 133° 56' 47".
 Transmitter: Kake Public School, Kake.
 Equipment: Television Technology transmitter; Scala antenna.

Kaktovik—K09QY, State of Alaska.
 Technical facilities: 10-w TPO, 0.054-kw ERP, 20-ft. above ground, 70-ft. above sea level, lat. 70° 07' 35", long. 143° 36' 55".
 Transmitter: Alascom Earth Station, Kaktovik.
 Equipment: Television Technology transmitter; Scala antenna.

Kalskag—K09TR, State of Alaska.
 Technical facilities: 10-w TPO, 0.055-kw ERP, 20-ft. above ground, 82-ft. above sea level, lat. 61° 30' 48", long. 160° 21' 30".
 Transmitter: Kalskag High School.
 Equipment: Television Technology transmitter; Scala antenna.

Kaitag—K09TX, State of Alaska.



BROADCAST & STUDIO PRODUCTS
 UHF, VHF, MMDS and
 ITFS equipment
 Turnkey Systems Since 1960

PO Box 68 • White Haven, PA 18661 • 717-443-9575
 1-800-233-6193
 FAX 717-443-9257

Technical facilities: 0.056-kw ERP, lat. 64° 19' 42", long. 158° 43' 16".

Karluk—K09QK, State of Alaska.
 Technical facilities: 10-w TPO, 0.05490-kw ERP, 20-ft. above ground, 70-ft. above sea level, lat. 57° 33' 53", long. 154° 25' 57".
 Transmitter: Alascom Earth Station, Karluk.
 Equipment: Television Technology transmitter; Scala antenna.

Kasaan—K09SM, State of Alaska.
 Technical facilities: 0.06-kw ERP, lat. 54° 32' 24", long. 132° 24' 04".

Kasigluk—K09UE, State of Alaska.
 Technical facilities: 10-w TPO, 0.055-kw ERP, 20-ft. above ground, 50-ft. above sea level, lat. 60° 53' 44", long. 162° 31' 05".
 Transmitter: Kasigluk High School.
 Equipment: Television Technology transmitter; Scala antenna.

Kenal/Soldotna—K17AE, Tele-VU Partners.
 Technical facilities: 100-w TPO, 0.342-kw ERP, 240-ft. above ground, 315-ft. above sea level, lat. 60° 30' 49", long. 151° 11' 19".
 Holds CP for change to 1000-w TPO.
 Transmitter: Mile 6, Kalifonski Beach Rd., Soldotna.
 Equipment: Emcee transmitter; Scala antenna.
 Represented (engineering): John R. Moore.

Kenal/Soldotna/Sterling—K23AF, State of Alaska.
 Technical facilities: 100-w TPO, 1.40-kw ERP, 300-ft. above ground, 600-ft. above sea level, lat. 60° 32' 15", long. 150° 32' 15".
 Transmitter: 0.5-mi. W of Robinson Loop Rd., Sterling.

Ketchikan—K21AH, State of Alaska.
 Technical facilities: 20-w TPO, 0.308-kw ERP, 20-ft. above ground, 480-ft. above sea level, lat. 55° 20' 17", long. 131° 37' 28".
 Equipment: Television Technology transmitter; Scala antenna.

* **Ketchikan**—Ch. 24, Cooke Cablevision Inc.

* **Ketchikan**—Ch. 32, Cooke Cablevision Inc.

Kiana—K09RW, State of Alaska.
 Technical facilities: 10-w TPO, 0.05590-kw ERP, 20-ft. above ground, 175-ft. above sea level, lat. 66° 58' 27", long. 160° 25' 47".
 Transmitter: Alascom Earth Station, Kiana.
 Equipment: Television Technology transmitter; Scala antenna.

King Cove—K09QW, State of Alaska.
 Technical facilities: 10-w TPO, 0.054-kw ERP, 20-ft. above ground, 50-ft. above sea level, lat. 55° 03' 42", long. 162° 18' 30".
 Transmitter: Alascom Earth Station, King Cove.
 Equipment: Television Technology transmitter; Scala antenna.

King Salmon—K04KN, State of Alaska.

Technical facilities: 10-w TPO, 0.04910-kw ERP, 20-ft. above ground, 91-ft. above sea level, lat. 58° 40' 58", long. 156° 39' 49".
 Transmitter: Alascom Earth Station, King Salmon.
 Equipment: Television Technology transmitter; Scala antenna.

King Salmon—K08KS, State of Alaska.
 Technical facilities: 10-w TPO, 0.05-kw ERP, 30-ft. above ground, 89-ft. above sea level, lat. 58° 40' 58", long. 156° 39' 49".
 Transmitter: Alascom Earth Station, King Salmon.

Kipnuk—K04LM, State of Alaska.
 Technical facilities: 10-w TPO, 0.043-kw ERP, 20-ft. above ground, 40-ft. above sea level, lat. 59° 56' 21", long. 164° 02' 28".
 Transmitter: Alascom Earth Station, Kipnuk.
 Equipment: Television Technology transmitter; Scala antenna.

Kivalina—K09QZ, State of Alaska.
 Technical facilities: 10-w TPO, 0.05710-kw ERP, 20-ft. above ground, 45-ft. above sea level, lat. 67° 43' 38", long. 164° 32' 03".
 Transmitter: Alascom Earth Station, Kivalina.
 Equipment: Television Technology transmitter; Scala antenna.

Klawock—K07TI, State of Alaska.
 Technical facilities: 0.05-kw ERP, lat. 55° 33' 18", long. 133° 05' 45".

Klukwan—K04KQ, State of Alaska.
 Technical facilities: 10-w TPO, 0.04660-kw ERP, 100-ft. above ground, 300-ft. above sea level, lat. 59° 24' 08", long. 135° 53' 07".
 Transmitter: Klukwan Water Storage Tank, 0.5-mi. N of Klukwan.
 Equipment: Television Technology transmitter; Scala antenna.

Kobuk—K02KZ, State of Alaska.
 Technical facilities: 10-w TPO, 0.04440-kw ERP, 20-ft. above ground, 150-ft. above sea level, lat. 66° 54' 29", long. 156° 52' 51".
 Transmitter: Alascom Earth Station, Kobuk.
 Equipment: Television Technology transmitter; Scala antenna.

* **Kodiak**—K13UY, State of Alaska.
 Technical facilities: 0.05-kw ERP lat. 57° 47' 32", long. 152° 23' 46".

Koliganek—K07QW, State of Alaska.
 Technical facilities: 10-w TPO, 0.055-kw ERP, 20-ft. above ground, 230-ft. above sea level, lat. 59° 43' 42", long. 157° 16' 55".
 Transmitter: Alascom Earth Station, Koliganek.
 Equipment: Acrodyne transmitter; Scala antenna.

Kongiganak—K09RG, State of Alaska.
 Technical facilities: 10-w TPO, 0.05610-kw ERP, 20-ft. above ground, 60-ft. above sea level, lat. 59° 57' 36", long. 162° 53' 30".
 Transmitter: Alascom Earth Station, Kongiganak.
 Equipment: Television Technology transmitter; Scala antenna.

Low Power TV Stations—Alaska

Kotlik—K09SL, State of Alaska.

Technical facilities: 10-w TPO, 0.055-kw ERP, 20-ft. above ground, 40-ft. above sea level, lat. 63° 03' 00", long. 163° 33' 08".

Transmitter: Head Start Bldg., Kotlik.

Equipment: Television Technology transmitter; Scala antenna.

Kotzebue—K09OV, Kotzebue Bcstg. Inc.

*Kotzebue—K13UE, State of Alaska.

Technical facilities: 0.05-kw ERP, lat. 66° 53' 52", long. 162° 35' 46".

Koyuk—K02MB, State of Alaska.

Technical facilities: 10-w TPO, 0.04340-kw ERP, 20-ft. above ground, 70-ft. above sea level, lat. 64° 55' 54", long. 161° 09' 23".

Transmitter: Alascom Earth Station, Koyuk.
Equipment: Television Technology transmitter; Scala antenna.

Koyukuk—K03FZ, State of Alaska.

Technical facilities: 10-w TPO, 0.043-kw ERP, 20-ft. above ground, 150-ft. above sea level, lat. 64° 52' 58", long. 157° 42' 24".

Transmitter: Koyukuk School, Koyukuk.

Equipment: Television Technology transmitter; Scala antenna.

Kwethluk—K09UJ, State of Alaska.

Technical facilities: 0.05-kw ERP, lat. 60° 48' 45", long. 161° 26' 00".

Kwigillingok—K11SC, State of Alaska.

Technical facilities: 0.05-kw ERP, lat. 59° 51' 54", long. 163° 08' 08".

Kwigillingok—K13UK, State of Alaska.

Technical facilities: 0.055-kw ERP, lat. 59° 51' 54", long. 163° 08' 08".

Labouchere Bay—K07SK, State of Alaska.

Technical facilities: 10-w TPO, 0.055-kw ERP, 20-ft. above ground, 40-ft. above sea level, lat. 56° 18' 24", long. 133° 37' 35".

Transmitter: Labouchere Bay School.

Equipment: Television Technology transmitter; Scala antenna.

Lake Louise/Eureka/Nelchina—K11RJ, State of Alaska.

Technical facilities: 100-w TPO, 0.55-kw ERP, 20-ft. above ground, 2994-ft. above sea level, lat. 62° 06' 20", long. 146° 10' 18".

Transmitter: 28-mi. W of Glennallen.

Equipment: Emcee transmitter; Scala antenna.

Larsen Bay—K09QE, State of Alaska.

Technical facilities: 10-w TPO, 0.05340-kw ERP, 20-ft. above ground, 60-ft. above sea level, lat. 57° 32' 17", long. 153° 58' 48".

Transmitter: Alascom Earth Station, Larsen Bay.

Equipment: Television Technology transmitter; Scala antenna.

Levelock—K07TT, State of Alaska.

Technical facilities: 0.05-kw ERP, lat. 59° 06' 54", long. 156° 51' 39".

Lime Village—K11RW, State of Alaska.

Technical facilities: 0.05-kw ERP, lat. 61° 21' 22", long. 155° 26' 10".

Long Island—K05IR, State of Alaska.

Phone: 907-269-5744.
Technical facilities: 10-w TPO, 0.01-kw ERP, 26-ft. above ground, 48-ft. above sea level, lat. 54° 55' 43", long. 132° 44' 34".

Transmitter: Long Island School Bldg., Long Island.

Long Island—K10MU, State of Alaska.

Manley Hot Springs—K07RX, State of Alaska.

Technical facilities: 10-w TPO, 0.055-kw ERP, 20-ft. above ground, 400-ft. above sea level, lat. 64° 59' 52", long. 150° 38' 26".

Transmitter: Telco Bldg., Manley Hot Springs.

Equipment: Television Technology transmitter; Scala antenna.

Manokotak—K09TQ, State of Alaska.

Technical facilities: 10-w TPO, 0.055-kw ERP, 20-ft. above ground, 40-ft. above sea level, lat. 58° 58' 52", long. 159° 03' 20".

Transmitter: Manokotak School.
Equipment: Television Technology transmitter; Scala antenna.

Marshall—K02KV, State of Alaska.

Technical facilities: 10-w TPO, 0.04410-kw ERP, 20-ft. above ground, 70-ft. above sea level, lat. 61° 52' 53", long. 162° 05' 09".

Transmitter: Alascom Earth Station, Marshall.

Equipment: Scala antenna.

McGrath—K09QC, State of Alaska.

Technical facilities: 10-w TPO, 0.05060-kw ERP, 20-ft. above ground, 350-ft. above sea level, lat. 62° 56' 27", long. 155° 33' 11".

Transmitter: Alascom Earth Station, McGrath.

Equipment: Television Technology transmitter; Scala antenna.

McKinley Park—K03GK, State of Alaska.

Technical facilities: 10-w TPO, 0.497-kw ERP, 25-ft. above ground, 1700-ft. above sea level, lat. 63° 43' 40", long. 148° 54' 15".

Transmitter: 0.75-mi. off McKinley Park Hwy., McKinley Park.

Equipment: Television Technology transmitter; Scala antenna.

Mekoryuk—K04MO, State of Alaska.

Technical facilities: 10-w TPO, 0.043-kw ERP, 20-ft. above ground, 40-ft. above sea level, lat. 60° 23' 12", long. 166° 11' 12".

Transmitter: Alascom Earth Station, Meyorkuk.

Equipment: Television Technology transmitter; Scala antenna.

Mentasta Lake—K09QJ, State of Alaska.

Technical facilities: 10-w TPO, 0.05430-kw ERP, 20-ft. above ground, 2355-ft. above sea level, lat. 62° 55' 46", long. 143° 47' 40".

Transmitter: Mentasta Lake School, Mentasta Lake.

Equipment: Acrodyne transmitter; Scala antenna.

Metlakatla—K07SL, State of Alaska.

Technical facilities: 10-w TPO, 0.055-kw ERP, 20-ft. above ground, 40-ft. above sea level, lat. 55° 07' 42", long. 161° 34' 20".

Transmitter: Metlakatla School.
Equipment: Television Technology transmitter; Scala antenna.

Meyers Chuck—K09TI, State of Alaska.

Technical facilities: 10-w TPO, 0.055-kw ERP, lat. 55° 44' 28", long. 132° 15' 14".

Equipment: Television Technology transmitter; Scala antenna.

Minchumina—K05IK, State of Alaska.

Technical facilities: 10-w TPO, 0.03-kw ERP, 20-ft. above ground, 670-ft. above sea level, lat. 63° 52' 59", long. 152° 18' 45".

Transmitter: Alascom Office, Minchumina.

Equipment: Television Technology transmitter; Scala antenna.

Minchumina—K09SZ, State of Alaska.

Technical facilities: 10-w TPO, 0.055-kw ERP, 20-ft. above ground, 670-ft. above sea level, lat. 63° 52' 59", long. 152° 18' 45".

Transmitter: Alascom Office, Minchumina.

Equipment: Television Technology transmitter; Scala antenna.

Minto—K13TK, State of Alaska.

Technical facilities: 10-w TPO, 0.055-kw ERP, 20-ft. above ground, 435-ft. above sea level, lat. 65° 09' 10", long. 149° 20' 23".

Transmitter: Alascom Earth Station, Minto.

Equipment: Television Technology transmitter; Scala antenna.

Moose Pass—K15AP, State of Alaska.

Technical facilities: 0.28-kw ERP, lat. 60° 14' 13", long. 149° 21' 28".

Mosquito Lake—K13UM, State of Alaska.

Technical facilities: 0.06-kw ERP, lat. 59° 27' 32", long. 136° 01' 24".

Mountain Village—K13TJ, State of Alaska.

Technical facilities: 10-w TPO, 0.055-kw ERP, 20-ft. above ground, 120-ft. above sea level, lat. 62° 05' 18", long. 163° 43' 35".

Transmitter: Alascom Earth Station, Mountain Village.

Equipment: Television Technology transmitter; Scala antenna.

Naknek—K13TZ, State of Alaska.

Technical facilities: 10-w TPO, 0.04360-kw ERP, 150-ft. above ground, 195-ft. above sea level, lat. 58° 44' 35", long. 156° 57' 57".

Transmitter: 1.7-mi. E of Naknek on Naknek King Solomon.

Equipment: Television Technology transmitter; Scala antenna.

Napaklak—K10MR, State of Alaska.

Technical facilities: 0.01-kw ERP, lat. 60° 41' 36", long. 161° 57' 50".

Napaskiak—K02MZ, State of Alaska.

Technical facilities: 0.04-kw ERP, lat. 60° 41' 48", long. 161° 57' 13".

Napaskiak—K07SJ, State of Alaska.

Technical facilities: 10-w TPO, 0.055-kw ERP, 20-ft. above ground, 40-ft. above sea level, lat. 60° 41' 48", long. 161° 57' 13".

Transmitter: Napaskiak School.
Equipment: Television Technology transmitter; Scala antenna.

Naukati Bay—K09TJ, State of Alaska.

Technical facilities: 10-w TPO, 0.055-kw ERP, 20-ft. above ground, 40-ft. above sea level, lat. 55° 52' 06", long. 133° 13' 03".

Transmitter: Naukati Bay School.
Equipment: Television Technology transmitter; Scala antenna.

Nelson Lagoon—K09QM, State of Alaska.

Technical facilities: 10-w TPO, 0.05490-kw ERP, 20-ft. above ground, 50-ft. above sea level, lat. 56° 00' 07", long. 161° 12' 07".

Transmitter: Alascom Earth Station, Nelson Lagoon.

Equipment: Television Technology transmitter; Scala antenna.

Nenana—K55OE, State of Alaska.

Technical facilities: 10-w TPO, 0.06660-kw ERP, 85-ft. above ground, 445-ft. above sea level, lat. 64° 33' 15", long. 149° 05' 06".

Transmitter: State Hwy. Maintenance Station, Nenana.

Equipment: Television Technology transmitter; Scala antenna.

New Stuyahok—K09QV, State of Alaska.

Technical facilities: 10-w TPO, 0.05420-kw ERP, 20-ft. above ground, 160-ft. above sea level, lat. 59° 27' 09", long. 157° 18' 31".

Transmitter: Alascom Earth Station, New Stuyahok.

Equipment: Television Technology transmitter; Scala antenna.

Newtok—K02LN, State of Alaska.

Technical facilities: 10-w TPO, 0.043-kw ERP, 20-ft. above ground, 40-ft. above sea level, lat. 60° 56' 29", long. 164° 37' 44".

Transmitter: Newtok School, Newtok.

Equipment: Television Technology transmitter; Scala antenna.

Nightmute—K10LU, State of Alaska.

Technical facilities: 10-w TPO, 0.043-kw ERP, 20-ft. above ground, 40-ft. above sea level, lat. 60° 29' 48", long. 164° 43' 29".

Transmitter: Clinic Bldg., Nightmute.

Equipment: Television Technology transmitter; Scala antenna.

Nikolai—K04MB, State of Alaska.

Technical facilities: 10-w TPO, 0.043-kw ERP, 30-ft. above ground, 455-ft. above sea level, lat. 63° 00' 47", long. 154° 22' 19".

Transmitter: Nikolai School Bldg., Nikolai.

Equipment: Television Technology transmitter; Scala antenna.

Nikolski—K09RK, State of Alaska.

Technical facilities: 10-w TPO, 0.05550-kw ERP, 20-ft. above ground, 50-ft. above sea level, lat. 52° 56' 27", long. 168° 51' 27".

Transmitter: Alascom Earth Station, Nikolski.

Equipment: Television Technology transmitter; Scala antenna.

Noatak—K07RI, State of Alaska.

Technical facilities: 10-w TPO, 0.05480-kw ERP, 20-ft. above ground, 135-ft. above sea level, lat. 67° 34' 03", long. 162° 57' 58".

Transmitter: Alascom Earth Station, Noatak.

Equipment: Television Technology transmitter; Scala antenna.

Nome—K13UG, State of Alaska.

Technical facilities: 0.05-kw ERP, lat. 64° 29' 50", long. 165° 24' 05".

Nondalton—K09RQ, State of Alaska.

Technical facilities: 10-w TPO, 0.05360-kw ERP, 20-ft. above ground, 295-ft. above sea level, lat. 59° 58' 28", long. 154° 50' 49".

Transmitter: Nondalton Community School, Nondalton.

Equipment: Television Technology transmitter; Scala antenna.

Noorvik—K09RU, State of Alaska.

Technical facilities: 10-w TPO, 0.05740-kw ERP, 20-ft. above ground, 90-ft. above sea level, lat. 66° 50' 15", long. 161° 01' 50".

Transmitter: Alascom Earth Station, Noorvik.

Equipment: Television Technology transmitter; Scala antenna.

Northway—K02LB, Northway Village Council.

Technical facilities: 10-w TPO, 0.04985-kw ERP, 80-ft. above ground, 1796-ft. above sea level, lat. 62° 58' 04", long. 141° 53' 34".

Transmitter: Community Bldg., Northway.
Equipment: Television Technology transmitter; Scala antenna.

Represented (legal): Wilkinson, Barker, Knauer & Quinn.

Northway—K04KP, State of Alaska.

Technical facilities: 10-w TPO, 0.04840-kw ERP, 20-ft. above ground, 1720-ft. above sea level, lat. 62° 57' 47", long. 141° 55' 57".

Transmitter: Northway Community School, Northway.

Equipment: Television Technology transmitter; Scala antenna.

Nuiqsut—K09RT, State of Alaska.

Technical facilities: 10-w TPO, 0.056-kw ERP, 20-ft. above ground, 70-ft. above sea level, lat. 70° 12' 39", long. 150° 59' 27".

Transmitter: Alascom Earth Station, Nuiqsut.
Equipment: Television Technology transmitter; Scala antenna.

Nulato—K02KW, State of Alaska.

Technical facilities: 10-w TPO, 0.043-kw ERP, 20-ft. above ground, 135-ft. above sea level, lat. 64° 43' 10", long. 158° 06' 10".

Transmitter: Alascom Earth Station, Nulato.
Equipment: Television Technology transmitter; Scala antenna.

Old Harbor—K13RN, State of Alaska.

Technical facilities: 10-w TPO, 0.054-kw ERP, 20-ft. above ground, 50-ft. above sea level, lat. 57° 12' 12", long. 153° 18' 09".

Transmitter: Alascom Earth Station, Old Harbor.

Equipment: Television Technology transmitter; Scala antenna.

Ouzinkie—K07QY, State of Alaska.

Technical facilities: 10-w TPO, 0.05550-kw ERP, 20-ft. above ground, 45-ft. above sea level, lat. 51° 55' 24", long. 152° 30' 09".

Transmitter: Ouzinkie Community School, Ouzinkie.

Equipment: Television Technology transmitter; Scala antenna.

* **Palmer—K27CA**, Word of Life Fellowship Inc.

Technical facilities: 1000-w TPO, 6.65-kw ERP, 285-ft. above ground, 610-ft. above sea level, lat. 61° 35' 40", long. 149° 15' 50".

Transmitter: 0.37-mi. S of Palmer-Wasilla Rd., 4.7-mi. W of Palmer.

Paxson—K11QV, State of Alaska.

Technical facilities: 10-w TPO, 0.055-kw ERP, 20-ft. above ground, 2720-ft. above sea level, lat. 63° 01' 54", long. 145° 29' 35".

Transmitter: Paxson Hwy. 185, 0.5-mi. up Richardson Hwy.

Equipment: Television Technology transmitter; Scala antenna.

Pedro Bay—K13SV, State of Alaska.

Technical facilities: 10-w TPO, 0.054-kw ERP, 20-ft. above ground, 90-ft. above sea level, lat. 59° 47' 06", long. 154° 07' 09".

Transmitter: Alascom Office, Pedro Bay.
Equipment: Television Technology transmitter; Scala antenna.

Pelican—K09RM, State of Alaska.

Technical facilities: 10-w TPO, 0.05480-kw ERP, 20-ft. above ground, 145-ft. above sea level, lat. 57° 57' 45", long. 136° 13' 51".

Transmitter: Pelican Community School, Pelican.

Equipment: Television Technology transmitter; Scala antenna.

Perryville—K04MA, State of Alaska.

Technical facilities: 10-w TPO, 0.043-kw ERP, 20-ft. above ground, 50-ft. above sea level, lat. 55° 54' 45", long. 159° 08' 34".

Transmitter: Perryville Community Hall, Perryville.

Equipment: Television Technology transmitter; Scala antenna.

Petersburg—K21CK, State of Alaska.

Technical facilities: 10-w TPO, 0.070-kw ERP, 105-ft. above ground, 180-ft. above sea level, lat. 56° 48' 55", long. 132° 57' 12".

Transmitter: Petersburg High School, 3rd & B Sts., Petersburg.

Pilot Point—K02LI, State of Alaska.

Technical facilities: 10-w TPO, 0.042-kw ERP, 20-ft. above ground, 30-ft. above sea level, lat. 57° 33' 53", long. 157° 34' 30".

Transmitter: School Power House, Pilot Point.

Equipment: Television Technology transmitter; Scala antenna.

Pilot Station—K15AU, State of Alaska.

Technical facilities: 10-w TPO, 0.163-kw ERP, 20-ft. above ground, 295-ft. above sea level, lat. 61° 52' 24", long. 162° 52' 34".

Transmitter: Pump House, Pilot Station.
Equipment: Television Technology transmitter; Scala antenna.

Pitka's Point—K02LV, State of Alaska.

Technical facilities: 10-w TPO, 0.043-kw ERP, 20-ft. above ground, 45-ft. above sea level, lat. 62° 01' 57", long. 163° 16' 55".

Equipment: Television Technology transmitter; Scala antenna.

* **Point Baker—K09SY**, State of Alaska.

Technical facilities: 10-w TPO, 0.056-kw ERP, 20-ft. above ground, 50-ft. above sea level, lat. 56° 21' 14", long. 133° 37' 13".

Transmitter: Community Store, Point Baker.
Equipment: Television Technology transmitter; Scala antenna.

Point Hope—K09QN, State of Alaska.

Technical facilities: 10-w TPO, 0.05360-kw ERP, 20-ft. above ground, 47-ft. above sea level, lat. 68° 20' 51", long. 166° 44' 16".

Transmitter: Alascom Earth Station, Point Hope.

Equipment: Television Technology transmitter; Scala antenna.

Point Lay—K09UC, State of Alaska.

Technical facilities: 0.05-kw ERP, lat. 69° 49' 00", long. 163° 04' 48".

Port Alice—K09TL, State of Alaska.

Technical facilities: 10-w TPO, 0.055-kw ERP, 20-ft. above ground, 40-ft. above sea level, lat. 55° 47' 59", long. 133° 35' 13".

Transmitter: Port Alice School.
Equipment: Television Technology transmitter; Scala antenna.

Port Alsworth—K07SH, State of Alaska.

Technical facilities: 10-w TPO, 0.054-kw ERP, 20-ft. above ground, 290-ft. above sea level, lat. 60° 12' 15", long. 154° 18' 52".



BROADCAST & STUDIO PRODUCTS
UHF, VHF, MMDS and
ITFS equipment
Turnkey Systems Since 1960

PO Box 68 • White Haven, PA 18661 • 717-443-9575
1-800-233-6193
FAX 717-443-9257

Transmitter: Glen Alsworth residence, Port Alsworth.

Equipment: Television Technology transmitter; Scala antenna.

Port Graham—K09QB, State of Alaska.

Technical facilities: 0.006-kw ERP lat. 59° 20' 54", long. 151° 49' 29".

Transmitter: Community Center, Port Graham.

Equipment: Television Technology transmitter; Scala antenna.

Port Graham—K13SC, State of Alaska.

Technical facilities: 10-w TPO, 0.055-kw ERP, 57-ft. above ground, 107-ft. above sea level, lat. 59° 20' 54", long. 151° 49' 29".

Transmitter: Community Center, Port Graham.

Equipment: Television Technology transmitter; Scala antenna.

Port Heiden—K13SA, State of Alaska.

Technical facilities: 10-w TPO, 0.04-kw ERP, 32-ft. above ground, 92-ft. above sea level, lat. 56° 54' 47", long. 158° 40' 54".

Transmitter: Village Health Clinic, Port Heiden.

Equipment: Television Technology transmitter; Scala antenna.

Port Lions—K07RG, State of Alaska.

Technical facilities: 10-w TPO, 0.05610-kw ERP, 20-ft. above ground, 40-ft. above sea level, lat. 57° 52' 00", long. 152° 51' 53".

Transmitter: Alascom Earth Station, Port Lions.

Equipment: Television Technology transmitter; Scala antenna.

Port Moller—K07SO, State of Alaska.

Technical facilities: 10-w TPO, 0.055-kw ERP, 20-ft. above ground, 40-ft. above sea level, lat. 57° 59' 22", long. 160° 34' 33".

Transmitter: Port Moller High School.
Equipment: Television Technology transmitter; Scala antenna.

Port Protection—K11QX, State of Alaska.

Technical facilities: 10-w TPO, 0.055-kw ERP, 20-ft. above ground, 40-ft. above sea level, lat. 56° 19' 23", long. 133° 36' 44".

Transmitter: Port Protection School.
Equipment: Television Technology transmitter; Scala antenna.

* **Portage Creek—K07TU**, State of Alaska.

Technical facilities: 0.54-kw ERP, lat. 59° 54' 10", long. 157° 43' 08".

Quinagak—K09SX, State of Alaska.

Technical facilities: 10-w TPO, 0.054-kw ERP, 20-ft. above ground, 40-ft. above sea level, lat. 59° 44' 53", long. 161° 54' 47".

Transmitter: Alascom Bldg., Quinagak.
Equipment: Television Technology transmitter; Scala antenna.

Rampart—K09RD, State of Alaska.

Technical facilities: 10-w TPO, 0.05490-kw ERP, 20-ft. above ground, 335-ft. above sea level, lat. 65° 30' 16", long. 150° 10' 09".

Transmitter: Alascom Earth Station, Rampart.

Equipment: Television Technology transmitter; Scala antenna.

Red Devil—K02LA, State of Alaska.

Technical facilities: 10-w TPO, 0.043-kw ERP, 20-ft. above ground, 220-ft. above sea level, lat. 61° 47' 04", long. 157° 20' 00".

Transmitter: Alascom Earth Station, Red Devil.

Equipment: Television Technology transmitter; Scala antenna.

* **Rowan Bay—K09TC**, State of Alaska.

Technical facilities: 10-w TPO, 0.055-kw ERP, 20-ft. above ground, 40-ft. above sea level, lat. 58° 39' 50", long. 134° 16' 06".

Transmitter: Rowan Bay School.
Equipment: Television Technology transmitter; Scala antenna.

Ruby—K04KU, State of Alaska.

Technical facilities: 10-w TPO, 0.052-kw ERP, 20-ft. above ground, 260-ft. above sea level, lat. 64° 44' 23", long. 155° 29' 09".

Transmitter: Alascom Earth Station, Ruby.
Equipment: Television Technology transmitter; Scala antenna.

Russian Mission—K09SH, State of Alaska.

Technical facilities: 10-w TPO, 0.051-kw ERP, 20-ft. above ground, 90-ft. above sea level, lat. 61° 47' 11", long. 161° 19' 11".

Transmitter: Native Store Warehouse, Russian Mission.

St. George—K09RE, State of Alaska.

Technical facilities: 10-w TPO, 0.05420-kw ERP, 20-ft. above ground, 140-ft. above sea level, lat. 56° 36' 12", long. 169° 32' 57".

Transmitter: Alascom Earth Station, St. George.

Equipment: Television Technology transmitter; Scala antenna.

St. Mary's—K13SX, State of Alaska.

Technical facilities: 10-w TPO, 0.055-kw ERP, 20-ft. above ground, 135-ft. above sea level, lat. 62° 03' 07", long. 163° 10' 29".

Transmitter: Alascom Earth Station, St. Mary's.

Equipment: Emcee transmitter; Scala antenna.

St. Michaels—K09QX, State of Alaska.

Technical facilities: 10-w TPO, 0.05480-kw ERP, 20-ft. above ground, 50-ft. above sea level, lat. 63° 28' 43", long. 162° 02' 19".

Transmitter: Alascom Earth Station, St. Michaels.

Equipment: Television Technology transmitter; Scala antenna.

St. Paul—K09RB, State of Alaska.

Technical facilities: 10-w TPO, 0.05360-kw ERP, 20-ft. above ground, 120-ft. above sea level, lat. 57° 07' 14", long. 170° 28' 45".

Transmitter: Alascom Earth Station, St. Paul.

Equipment: Television Technology transmitter; Scala antenna.

Sand Point—K09RA, State of Alaska.

Low Power TV Stations—Alaska

Technical facilities: 10-w TPO, 0.051-kw ERP, 60-ft. above ground, 224-ft. above sea level, lat. 55° 21' 02", long. 160° 29' 14".

Transmitter: Alascom Earth Station, Sand Point.

Equipment: Television Technology transmitter; Scala antenna.

Savoonga—K07RD, State of Alaska.

Technical facilities: 10-w TPO, 0.043-kw ERP, 20-ft. above ground, 50-ft. above sea level, lat. 63° 41' 45", long. 170° 28' 45".

Transmitter: Alascom Earth Station, Savoonga.

Equipment: Television Technology transmitter; Scala antenna.

Scammon Bay—K02LS, State of Alaska.

Technical facilities: 10-w TPO, 0.043-kw ERP, 20-ft. above ground, 40-ft. above sea level, lat. 61° 50' 33", long. 165° 34' 46".

Transmitter: Scammon Bay School.

Equipment: Television Technology transmitter; Scala antenna.

Selawik—K09RL, State of Alaska.

Technical facilities: 10-w TPO, 0.05650-kw ERP, 20-ft. above ground, 55-ft. above sea level, lat. 66° 35' 56", long. 160° 00' 40".

Transmitter: Alascom Earth Station, Selawik.

Equipment: Television Technology transmitter; Scala antenna.

Seward—K17AC, Visual Entertainment Unlimited.

Technical facilities: 100-w TPO, 0.82650-kw ERP, 65-ft. above ground, 145-ft. above sea level, lat. 60° 06' 18", long. 149° 26' 20".

Transmitter: Near corner of 5th Ave. & Adams St., Seward.

Equipment: Television Technology transmitter; Scala antenna.

Seward—K55DD, State of Alaska.

Technical facilities: 10-w TPO, 0.09430-kw ERP, 71-ft. above ground, 118-ft. above sea level, lat. 60° 06' 12", long. 149° 26' 12".

Transmitter: Seward Library Bldg., 5th & Adams, Seward.

Equipment: Television Technology transmitter; Scala antenna.

Shageluk—K04KY, State of Alaska.

Technical facilities: 10-w TPO, 0.05140-kw ERP, 20-ft. above ground, 145-ft. above sea level, lat. 62° 39' 21", long. 159° 31' 48".

Transmitter: Alascom Earth Station, Shageluk.

Equipment: Television Technology transmitter; Scala antenna.

Shaktolik—K07QU, State of Alaska.

Technical facilities: 10-w TPO, 0.05480-kw ERP, 20-ft. above ground, 55-ft. above sea level, lat. 64° 21' 18", long. 161° 11' 22".

Transmitter: Alascom Earth Station, Shaktolik.

Equipment: Television Technology transmitter; Scala antenna.

Sheep Mountain—K12NO, State of Alaska.

Technical facilities: 0.03-kw ERP, lat. 61° 47' 07", long. 147° 39' 48".

Sheldon Point—K11QR, State of Alaska.

Technical facilities: 10-w TPO, 0.055-kw ERP, 20-ft. above ground, 40-ft. above sea level, lat. 62° 31' 56", long. 164° 50' 50".

Equipment: Television Technology transmitter; Scala antenna.

Shishmaref—K09RZ, State of Alaska.

Technical facilities: 10-w TPO, 0.05360-kw ERP, 20-ft. above ground, 40-ft. above sea level, lat. 66° 15' 21", long. 166° 04' 10".

Transmitter: Alascom Earth Station, Shishmaref.

Equipment: Television Technology transmitter; Scala antenna.

Shungnak—K07RA, State of Alaska.

Technical facilities: 10-w TPO, 0.05680-kw ERP, 20-ft. above ground, 180-ft. above sea level, lat. 66° 53' 24", long. 157° 08' 01".

Transmitter: Alascom Earth Station, Shungnak.

Equipment: Television Technology transmitter; Scala antenna.

Sitka—K03GJ, State of Alaska.

Technical facilities: 10-w TPO, 0.00490-kw ERP, 80-ft. above ground, 41-ft. above sea level, lat. 57° 03' 09", long. 135° 20' 19".

Equipment: Television Technology transmitter; Scala antenna.

Skagway—K11QE, State of Alaska.

Technical facilities: 10-w TPO, 0.04890-kw ERP, 60-ft. above ground, 105-ft. above sea level, lat. 59° 27' 13", long. 135° 19' 17".

Transmitter: Waste Treatment Plant, Skagway.

Equipment: Television Technology transmitter; Scala antenna.

Slana—K04KX, State of Alaska.

Technical facilities: 10-w TPO, 0.047-kw ERP, 80-ft. above ground, 2270-ft. above sea level, lat. 62° 42' 27", long. 143° 58' 37".

Transmitter: Slana Hwy. Station, Mile 60, Tok Hwy., Slana.

Note: Operating as a translator; primary stations KTUU-TV Ch. 2, KAKM Ch. 7, KTVA Ch. 11, KIMO Ch. 13 Anchorage; KYUK-TV Ch. 4 Bethel; KUAC-TV Ch. 9 Fairbanks; KTOO-TV Ch. 3 Juneau.

Slana—K13SM, State of Alaska.

Technical facilities: 10-w TPO, 0.049-kw ERP, 80-ft. above ground, 2270-ft. above sea level, lat. 62° 42' 27", long. 143° 58' 37".

Transmitter: Slana Hwy. Station, mile 60, Tok Hwy., Slana.

Equipment: Television Technology transmitter; Scala antenna.

Sleetmute—K07SX, State of Alaska.

Technical facilities: 0.054-kw ERP, lat. 61° 42' 12", long. 157° 10' 00".

Stebbins—K09RR, State of Alaska.

Technical facilities: 10-w TPO, 0.05420-kw ERP, 20-ft. above ground, 35-ft. above sea level, lat. 63° 31' 10", long. 162° 17' 15".

Transmitter: Stebbins Community School, Stebbins.

Equipment: Television Technology transmitter; Scala antenna.

Steven's Village—K09SV, State of Alaska.

Technical facilities: 10-w TPO, 0.054-kw ERP, 20-ft. above ground, 380-ft. above sea level, lat. 61° 00' 32", long. 149° 05' 33".

Transmitter: Alascom Office, Steven's Village.

Equipment: Television Technology transmitter; Scala antenna.

Stony River—K13SE, State of Alaska.

Technical facilities: 10-w TPO, 0.055-kw ERP, 20-ft. above ground, 250-ft. above sea level, lat. 61° 46' 59", long. 156° 35' 17".

Transmitter: Community Center, Stony River.

Equipment: Television Technology transmitter; Scala antenna.

Takotna—K04LN, State of Alaska.

Technical facilities: 10-w TPO, 0.043-kw ERP, 30-ft. above ground, 430-ft. above sea level, lat. 56° 59' 21", long. 156° 03' 42".

Transmitter: Takotna School Bldg., Takotna.

Equipment: Television Technology transmitter; Scala antenna.

Tanana—K07RB, State of Alaska.

Technical facilities: 10-w TPO, 0.054-kw ERP, 20-ft. above ground, 230-ft. above sea level, lat. 65° 10' 24", long. 152° 04' 38".

Transmitter: Alascom Earth Station, Tanana.

Equipment: Television Technology transmitter; Scala antenna.

Tanunak—K09SW, State of Alaska.

Technical facilities: 10-w TPO, 0.054-kw ERP, 20-ft. above ground, 40-ft. above sea level, lat. 60° 35' 00", long. 165° 15' 32".

Transmitter: Alascom Bldg., Tanunak.

Equipment: Television Technology transmitter; Scala antenna.

Tatitlek—K13SJ, State of Alaska.

Technical facilities: 10-w TPO, 0.052-kw ERP, 20-ft. above ground, 60-ft. above sea level, lat. 60° 51' 51", long. 146° 40' 38".

Transmitter: Community School, Tatitlek.

Equipment: Television Technology transmitter; Scala antenna.

Telida—K13RO, State of Alaska.

Technical facilities: 10-w TPO, 0.05480-kw ERP, 20-ft. above ground, 630-ft. above sea level, lat. 63° 23' 03", long. 153° 16' 34".

Transmitter: Alascom Earth Station, Telida.

Equipment: Television Technology transmitter; Scala antenna.

Teller—K09RO, State of Alaska.

Technical facilities: 10-w TPO, 0.05360-kw ERP, 20-ft. above ground, 35-ft. above sea level, lat. 65° 15' 55", long. 166° 21' 50".

Transmitter: Teller Community School, Teller.

Equipment: Television Technology transmitter; Scala antenna.

Tenakee Springs—K07RH, State of Alaska.

Technical facilities: 10-w TPO, 0.053-kw ERP, 20-ft. above ground, 80-ft. above sea level, lat. 57° 46' 53", long. 135° 13' 08".

Transmitter: Alascom Earth Station, Tenakee Springs.

Equipment: Television Technology transmitter; Scala antenna.

Tetlin—K11QU, State of Alaska.

Technical facilities: 10-w TPO, 0.055-kw ERP, 20-ft. above ground, 1720-ft. above sea level, lat. 63° 08' 14", long. 142° 31' 28".

Transmitter: Tetlin High School.

Equipment: Television Technology transmitter; Scala antenna.

Thome Bay—K07SN, State of Alaska.

Technical facilities: 10-w TPO, 0.055-kw ERP, 20-ft. above ground, 40-ft. above sea level, lat. 55° 41' 08", long. 132° 31' 42".

Transmitter: Thome Bay School.

Equipment: Television Technology transmitter; Scala antenna.

Note: Licensed as a translator.

Togiak—K09QU, State of Alaska.

Technical facilities: 10-w TPO, 0.056-kw ERP, 20-ft. above ground, 40-ft. above sea level, lat. 59° 03' 43", long. 160° 22' 33".

Transmitter: Alascom Earth Station, Togiak.

Equipment: Television Technology transmitter; Scala antenna.

Tok Junction—K07NC, Tok Community TV.

Technical facilities: 0.029-kw ERP, lat. 63° 19' 38", long. 142° 59' 48".

Transmitter: State Hwy. maintenance station, Tok.

Tok/Tanacross/Tetlin—K13RR, State of Alaska.

Technical facilities: 10-w TPO, 0.02950-kw ERP, 228-ft. above ground, 1863-ft. above sea level, lat. 63° 19' 38", long. 142° 59' 48".

Transmitter: State Hwy. maintenance station, Tok.

Equipment: Television Technology transmitter; Scala antenna.

Toksook Bay—K11QG, State of Alaska.

Technical facilities: 10-w TPO, 0.05610-kw ERP, 20-ft. above ground, 60-ft. above sea level, lat. 60° 31' 53", long. 165° 06' 19".

Transmitter: Alascom Earth Station, Toksook Bay.

Equipment: Television Technology transmitter; Scala antenna.

Trapper Creek/Talkeetna—K24AG, State of Alaska.

Technical facilities: 10-w TPO, 0.00335-kw ERP, 80-ft. above ground, 540-ft. above sea level, lat. 62° 19' 05", long. 150° 19' 00".

Transmitter: Trapper Creek.

Equipment: Television Technology transmitter; Scala antenna.

Tuluksak—K08D, State of Alaska.

Technical facilities: 0.055-kw ERP, lat. 61° 06' 8.0", long. 160° 57' 30".

Tuntutuliak—K09TF, State of Alaska.

Technical facilities: 10-w TPO, 0.055-kw ERP, 20-ft. above ground, 40-ft. above sea level, lat. 60° 20' 38", long. 162° 39' 50".

Transmitter: Tuntutuliak School.

Equipment: Television Technology transmitter; Scala antenna.

Tyonek—K09QH, State of Alaska.

Technical facilities: 10-w TPO, 0.05620-kw ERP, 20-ft. above ground, 70-ft. above sea level, lat. 61° 04' 03", long. 151° 08' 02".

Transmitter: Tyonek Public School, Tyonek.

Equipment: Acrodyne transmitter; Scala antenna.

Unalakleet—K09RC, State of Alaska.

Technical facilities: 10-w TPO, 0.05220-kw ERP, 20-ft. above ground, 60-ft. above sea level, lat. 63° 52' 38", long. 160° 47' 15".

Transmitter: Alascom Earth Station, Unalakleet.

Equipment: Television Technology transmitter; Scala antenna.

Unalaska—K04KV, State of Alaska.

Technical facilities: 10-w TPO, 0.049-kw ERP, 20-ft. above ground, 51-ft. above sea level, lat. 53° 52' 44", long. 166° 32' 14".

Transmitter: Alascom Earth Station, Unalaska.

Equipment: Television Technology transmitter; Scala antenna.

Valdez—K15AI, State of Alaska.

Technical facilities: 10-w TPO, 0.12-kw ERP, 95-ft. above ground, 115-ft. above sea level, lat. 61° 07' 56", long. 146° 20' 07".

Transmitter: Alascom Earth Station, Valdez.

Equipment: Emcee transmitter; Scala antenna.

Venetie—K09TW, State of Alaska.
Technical facilities: 0.055-kw ERP, lat. 67° 07' 05", long. 146° 25' 14".

Wainwright—K09QO, State of Alaska
Technical facilities: 10-w TPO, 0.05480-kw ERP, 20-ft. above ground, 72-ft. above sea level, lat. 70° 38' 15", long. 160° 01' 24".
Transmitter: Alascom Earth Station, Wainwright.
Equipment: Television Technology transmitter; Scala antenna.

Wales—K02LT, State of Alaska.
Technical facilities: 0.04-kw ERP, lat. 65° 34' 35", long. 168° 00' 28".

Whales Pass—K07SI, State of Alaska.
Technical facilities: 10-w TPO, 0.055-kw ERP, 20-ft. above ground, 40-ft. above sea level, lat. 56° 06' 13", long. 133° 06' 40".
Transmitter: Whales Pass School.
Equipment: Television Technology transmitter; Scala antenna.

White Mountain—K11QT, State of Alaska.
Technical facilities: 10-w TPO, 0.055-kw ERP, 20-ft. above ground, 40-ft. above sea level, lat. 64° 41' 06", long. 163° 24' 40".
Transmitter: White Mountain High School.
Equipment: Television Technology transmitter; Scala antenna.

Whittier—K09UB, State of Alaska.
Technical facilities: 10-w TPO, 0.055-kw ERP, 20-ft. above ground, 15-ft. above sea level, lat. 60° 46' 33", long. 148° 41' 15".
Transmitter: Alascom Earth Station, Whittier.
Equipment: Television Technology transmitter; Scala antenna.

Wiseman—K09TG, State of Alaska.
Technical facilities: 10-w TPO, 0.055-kw ERP, 20-ft. above ground, 1120-ft. above sea level, lat. 67° 24' 40", long. 150° 06' 32".
Transmitter: Wiseman High School.
Equipment: Television Technology transmitter; Scala antenna.

Womans Bay—K02ME, State of Alaska.
Technical facilities: 10-w TPO, 0.043-kw ERP, 20-ft. above ground, 100-ft. above sea level, lat. 57° 43' 23", long. 152° 31' 08".
Transmitter: Nyman Peninsula, Kodiak Coast Guard Station.

Equipment: Television Technology transmitter; Scala antenna.

Wrangell—K21AF, State of Alaska.
Technical facilities: 10-w TPO, 0.116-kw ERP, 150-ft. above ground, 10-ft. above sea level, lat. 56° 27' 14", long. 132° 22' 54".

Holds CP for change to 100-w TPO, 0.69-kw ERP, 135-ft. above ground, 144-ft. above sea level.

Transmitter: Wrangell Cemetery, Wrangell.
Equipment: Emcee transmitter; Scala antenna.

Yakutat—K09UA, State of Alaska.
Technical facilities: 10-w TPO, 0.05140-kw ERP, 20-ft. above ground, 65-ft. above sea level, lat. 59° 32' 00", long. 144° 10' 00".
Transmitter: Alascom Earth Station.
Equipment: Television Technology transmitter; Scala antenna.

ARIZONA

Ajo—K32BB, Mountain TV Network Inc.
Technical facilities: 0.92-kw ERP lat. 32° 18' 44", long. 112° 42' 53".

Ajo—K36AW, Mountain TV Network Inc.
Technical facilities: 0.93-kw ERP, lat. 32° 18' 44", long. 112° 42' 53".

Bisbee—Ch. 64, Deloy Miller.

Bullhead City—K18CB, Howard F. Roycroft.

Technical facilities: 100-w TPO, 2.54-kw ERP, 66-ft. above ground, 488-ft. above sea level, lat. 35° 14' 50", long. 114° 44' 35".

Transmitter: 11.8-mi. NW of Bullhead City.

Bullhead City—K24BS, Localvision.

Technical facilities: 20-w TPO, 0.348-kw ERP, 99-ft. above ground, 930-ft. above sea level, lat. 35° 05' 47", long. 114° 34' 04".

Transmitter: Radar Hill, near E. Oatman, 5-mi. SSE of Bullhead.

Bullhead City—K26AQ, Colorado River Bcstg. Inc. Phone: 602-763-8826.

Technical facilities: 1.74-kw ERP, lat. 35° 05' 47", long. 114° 34' 04".

Planned locally originated programming: Community programming; city council meetings; local special events; documentaries; ethnic; game shows; horror shows; music; music video clips; news; public affairs; specials; hunting & fishing show; sports magazine; talent shows; talk shows; variety shows; weather.

Planned satellite programming: Movies; music videos; news; sports.

Advertising: Yes. Rates: \$75.00/30 Sec.; \$500.00/Hour.

Represented (sales): William McPhee.

Represented (legal): James Wyss.

Personnel: Angela Parker; Scott Parker.

Bullhead City—K38CG, Robert H. Gray.

Technical facilities: 100-w TPO, 0.528-kw ERP, 43-ft. above ground, 3645-ft. above sea level, lat. 35° 02' 09", long. 114° 22' 14".

Transmitter: 12-mi. SE of Bullhead City.

Casa Grande—K53DO, American TV Network Inc.

Technical facilities: 100-w TPO, 3.96-kw ERP, 39-ft. above ground, 2782-ft. above sea level, lat. 33° 00' 06", long. 111° 40' 30".

Transmitter: Sacaton Peak electronic site, 9.9-mi. NE of Casa Grande.

Chino—K51AV, Navajo Nation. Phone: 602-724-3311.

Studio: Telecommunications Dept., Tsaile, AZ 86556.

Technical facilities: 0.58-kw ERP, lat. 36° 17' 13", long. 109° 11' 16".

Equipment: Television Technology transmitter; Andrew antenna.

Satellite earth stations: 4 in operation; Scientific-Atlanta, 5-meter.

Began operation: January 1, 1987.

Locally originated programming: Classified advertising; game shows; health; horror shows; religious; hunting & fishing show.



PO Box 68 • White Haven, PA 18661 • 717-443-9575
1-800-233-6193
FAX 717-443-9257

BROADCAST & STUDIO PRODUCTS

UHF, VHF, MMDS and ITFS equipment
Turnkey Systems Since 1960

Planned locally originated programming: Art profiles; children's programming; community programming; city council meetings; local special events; documentaries; ethnic; educational; college courses; farm information; foreign language programming; news; wire service news; character generated news; public access; public affairs; specials; sports; state university sports; talent shows; talk shows; variety shows; weather.

Satellite programming: CNN; Commercial Sports Network; Country Music TV; movies; music videos; news; WGN-TV Chicago; WTBS Atlanta.

Planned satellite programming: PBS.

Advertising: No.

Personnel: Curtis Sweet, general manager.

Note: K40AP Tsaile, AZ, provides programming for all other Navajo Nation stations.

Cottonwood—K34CQ, Yavapai College.

Technical facilities: 100-w TPO, 1.21-kw ERP, 59-ft. above ground, 7717-ft. above sea level, lat. 34° 41' 12", long. 112° 07' 00".

Transmitter: Mingus Mountain., 2.6-mi. ESE of intersection of U.S. 89 alt. & Haywood Canyon Rd.

Cottonwood—K44CN, Scripps Howard Bcstg. Co.

Technical facilities: 100-w TPO, 2.13-kw ERP, 49-ft. above ground, 7703-ft. above sea level, lat. 34° 41' 12", long. 112° 07' 00".

Transmitter: Southside of Mingus Mountain., ESE of intersection of U.S. 89 & Haywood Rd., Jerome.

Douglas—Ch. 22, Minerva Rodriguez Frias.

Douglas—Ch. 28, The Sun Network.

Douglas—Ch. 30, Minerva Rodriguez Frias.

Duncan—K33DA, Southern Greenlee County TV Assn. Inc.

Technical facilities: 50-w TPO, 2.28-kw ERP, 39-ft. above ground, 6575-ft. above sea level, lat. 32° 53' 14", long. 109° 18' 49".

Transmitter: Guthrie Peak, 17-mi. NW of Duncan.

Duncan—K39CM, Southern Greenlee County TV Assn. Inc.

Technical facilities: 50-w TPO, 2.28-kw ERP, 39-ft. above ground, 6575-ft. above sea level, lat. 32° 53' 14", long. 109° 18' 49".

Transmitter: Guthrie Peak, 17-mi. NW of Duncan.

Duncan—K41CW, Southern Greenlee County TV Assn. Inc.

Technical facilities: 50-w TPO, 2.28-kw ERP, 39-ft. above ground, 6575-ft. above sea level, lat. 32° 53' 14", long. 109° 18' 49".

Transmitter: Guthrie Peak, 17-mi. NW of Duncan.

Ehrenberg—K53CJ, Group Seven Communications Inc.

Technical facilities: 100-w TPO, 0.93-kw ERP, 125-ft. above ground, 3340-ft. above sea level, lat. 33° 34' 17", long. 114° 20' 55".

Transmitter: Cunningham Mountain, 0.1 mi. WSW of intersection of Hwy. 95 & 10.
Personnel: Maurice W. Coburn, pres.

Flagstaff—K05HT, Russell Communications. Phone: 714-992-0616.

Studio: 2221 E. Spruce St., Flagstaff.
Technical facilities: 10-w TPO, 0.03-kw ERP, 49-ft. above ground, 7020-ft. above sea level, lat. 35° 11' 40", long. 111° 37' 08".
Transmitter: Flagstaff antenna farm.

Flagstaff—K09SS, Flagstaff Community TV Inc. Phone: 213-896-1680.

Technical facilities: 10-w TPO, 0.098-kw ERP, 65-ft. above ground, 7175-ft. above sea level, lat. 35° 12' 20", long. 111° 39' 10".

Transmitter: Observatory Mesa, Flagstaff.
Equipment: Emcee transmitter; Bogner antenna.

Planned locally originated programming: News; sports.

Planned satellite programming: News; sports.

Represented (legal): Booker Wade Jr.

Flagstaff—K208N, Linda D. Clevenger.

Technical facilities: 100-w TPO, 0.709-kw ERP, 302-ft. above ground, 7236-ft. above sea level, lat. 35° 11' 26", long. 111° 40' 12".

Transmitter: 1.2-mi. SW of city.

Flagstaff—K22CO, Ted Tucker.

Technical facilities: 780-w TPO, 1.00-kw ERP, 30-ft. above ground, 9285-ft. above sea level, lat. 35° 14' 26", long. 111° 35' 48".

Transmitter: Mount Elden electronic site.

Flagstaff—K248Q, Response Bcstg. Corp. Phone: 213-826-9550.

Technical facilities: 1000-w TPO, 1.00-kw ERP, 40-ft. above ground, 9104-ft. above sea level, lat. 35° 14' 27", long. 111° 35' 59".

Transmitter: Mount Elden, 4-mi. NE of Flagstaff, Coconino National Forest.

Flagstaff—K28AQ, Orion Broadcast Group.

Technical facilities: 12.50-kw ERP, lat. 35° 14' 27", long. 111° 35' 48".

Flagstaff—K32BT, The Sun Network Inc.

Technical facilities: 100-w TPO, 0.837-kw ERP, 36-ft. above ground, 9311-ft. above sea level, lat. 35° 14' 27", long. 111° 35' 59".

Transmitter: 4-mi. NE of Flagstaff.

Flagstaff—Ch. 41, American Lo-Power TV Network Inc.

Flagstaff—K48CD, American TV Network Inc. Phone: 619-541-0506.

Technical facilities: 100-w TPO, 0.707-kw ERP, 49-ft. above ground, 9348-ft. above sea level, lat. 35° 14' 25", long. 111° 36' 02".

Transmitter: Mount Elden, TV Hill.

Flagstaff—K56CB, Response Bcstg. Corp.

Technical facilities: 1.00-kw ERP lat. 35° 14' 27", long. 111° 35' 59".

Low Power TV Stations—Arizona

Flagstaff—K62BA, Trinity Bcstg. of Arizona Inc. Phone: 714-832-2950.

Technical facilities: 100-w TPO, 9.60-kw ERP, 95-ft. above ground, 9270-ft. above sea level, lat. 35° 14' 28", long. 111° 36' 35".

Requests CP for change to 1000-w TPO.

Transmitter: Mt. Elden communications site, 2-mi. N of Flagstaff.

Note: Operating as translator; primary station KPAZ-TV, Ch. 21, Phoenix, AZ.

* **Florence/Globe**—K14HP, Generic Television.

Technical facilities: 1000-w TPO, 9.60-kw ERP, 53-ft. above ground, 7877-ft. above sea level, lat. 33° 17' 37", long. 110° 50' 09".

Transmitter: Pinal Peak, approx. 5-mi. S of Globe.

* **Florence/Superior**—K25CB, Owen Bcstg. Enterprises.

Technical facilities: 1000-w TPO, 4.59-kw ERP, 33-ft. above ground, 7881-ft. above sea level, lat. 33° 17' 37", long. 110° 50' 09".

Transmitter: 8-mi. S of Pinal Mountain.

* **Globe**—Ch. 19, Mountain TV Network Inc.

* **Globe**—Ch. 23, Mountain TV Network Inc.

* **Globe**—K29BI, Mountain TV Network Inc.

Technical facilities: 100-w TPO, 0.90-kw ERP, 95-ft. above ground, 4511-ft. above sea level, lat. 33° 24' 59", long. 110° 45' 18".

Transmitter: 1.5-mi. NE of Globe.

* **Globe**—Ch. 31, Mountain TV Network Inc.

* **Globe**—K41BC, Mountain TV Network Inc.

Technical facilities: 0.95-kw ERP, lat. 33° 24' 59", long. 110° 45' 18".

* **Globe**—K47BU, Mountain TV Network Inc.

Technical facilities: 0.98-kw ERP, lat. 33° 24' 59", long. 110° 45' 18".

Hilltop (Kingman)—K36AX, Group Seven Communications Inc. Phone: 602-855-9445.

Technical facilities: 13.80-kw ERP, lat. 35° 11' 47", long. 114° 03' 14".

Transmitter: Radar Hill.

Equipment: Television Technology transmitter; Bogner antenna.

Began operation: January 1, 1988.

Personnel: Maurice W. Coburn, president.

* **Holbrook**—K12MV, Midsouth Bcstrs.

Technical facilities: 10-w TPO, 0.04844-kw ERP, 150-ft. above ground, 5580-ft. above sea level, lat. 34° 53' 55", long. 110° 11' 30".

Transmitter: KDJ(AM) tower site, Holbrook.

Equipment: Emcee transmitter; Bogner antenna.

* **Jacob Lake**—K32BZ, Tedford E. Kimbell.

Technical facilities: 100-w TPO, 2.03-kw ERP, 98-ft. above ground, 8005-ft. above sea level, lat. 36° 43' 18", long. 112° 12' 57".

Transmitter: 0.8-mi. N of Jacob Lake.

* **Kayenta**—K54CR, Navajo Nation.

Technical facilities: 20-w TPO, 0.14-kw ERP, 56-ft. above ground, 8265-ft. above sea level, lat. 36° 39' 03", long. 110° 15' 51".

Transmitter: 4.7-mi. S of Kayenta.

Planned locally originated programming: Art profiles; children's programming; classified advertising; community programming; city council meetings; local special events; documentaries; ethnic; educational; college courses; farm information; health; foreign language programming; news; wire service news; character generated news; public access; public affairs; specials; sports; hunting & fishing show; state university sports; talent shows; talk shows; variety shows; weather.

Satellite programming: CNN; Commercial Sports Network; Country Music TV; movies; music videos; news; WTBS Atlanta; WWOR-TV New York.

Note: K40AP Tsalle, AZ, will provide programming for all other Navajo Nation.

* **Kingman**—K14AH, Stanfield-Gates Television Partnership.

Technical facilities: 1000-w TPO, 19.54-kw ERP, 95-ft. above ground, 3872-ft. above sea level, lat. 35° 11' 49", long. 114° 02' 42".

Transmitter: Radar Hill, Kingman.

Equipment: Acrodyne transmitter; Bogner antenna.

Represented (engineering): Robert Lloyd Hoover.

Represented (legal): Cohen & Berfield.

* **Kingman**—K18AV, Mountain TV Network Inc.

Technical facilities: 0.65-kw ERP, 35° 17' 07", long. 114° 07' 26".

Transmitter: 8-mi. NW of Kingman.

* **Kingman**—Ch. 22, Mountain TV Network Inc.

* **Kingman**—Ch. 24, Mountain TV Network Inc.

* **Kingman**—K26AM, Mountain TV Network Inc.

Technical facilities: 0.68-kw ERP, lat. 35° 17' 07", long. 114° 07' 26".

Transmitter: 8-mi. NW of Kingman.

* **Kingman**—K44BY, Mountain TV Network.

Technical facilities: 100-w TPO, 0.72-kw ERP, 95-ft. above ground, 5489-ft. above sea level, lat. 35° 17' 07", long. 114° 07' 26".

Transmitter: 8-mi. NW of Kingman.

Lake Havasu City—K23BJ, Group Seven Communications Inc. Phone: 602-855-5071.

Technical facilities: 1000-w TPO, 7.40-kw ERP, 78-ft. above ground, 1286-ft. above sea level, lat. 34° 36' 11", long. 114° 22' 14".

Transmitter: Goat Hill, 9.7-mi. N of Lake Havasu City.

Personnel: Maurice W. Coburn, president.

* **Lake Havasu City**—K25AL, Trinity Broadcasting Network.

Technical facilities: 1.28-kw ERP, 80-ft. above ground, 500-ft. above sea level, lat. 34° 29' 28", long. 114° 19' 44".

Equipment: Television Technology transmitter; Scala antenna.

Satellite earth station: DX Engineering; General Instrument, Microtek receivers.

Began operation: June 4, 1985.

Locally originated programming: Community programming; local special events; news; public affairs; religious; sports; hunting & fishing show; high school sports; talk shows.

Satellite programming: 700 Club; INN; movies; Trinity Bcstg. Network.

Planned satellite programming: Biznet; Wall Street Journal Report.

Advertising: Yes. Rates: \$28.00/30 Sec.; \$50.00/Min.; \$180.00/Hour.

Personnel: Richard D. Tatham, station manager; Mark A. Fresh, program director & account exec.

* **Lake Havasu City**—K32CM, Dennis Macey.

Technical facilities: 1000-w TPO, 31.20-kw ERP, 59-ft. above ground, 134-ft. above sea level, lat. 34° 36' 08", long. 114° 22' 13".

Transmitter: Goat Mountain, 9-mi. N of Lake Havasu City.

Lake Havasu City—K45AJ, London Bridge Bcstg. Inc. Phone: 602-855-4098.

Technical facilities: 100-w TPO, 1.184-kw ERP, 223-ft. above ground, 773-ft. above sea level, lat. 34° 29' 41", long. 114° 20' 59".

Transmitter: 1720 Acoma Blvd., Lake Havasu City.

Equipment: Acrodyne transmitter; Bogner antenna.

Began operation: December 1, 1984.

Locally originated programming: Community programming; news; sports; weather.

Satellite programming: Hit Video USA.

Advertising: Yes.

Represented (legal): Arent, Fox, Kintner, Plotkin & Kahn.

Personnel: Lee S. Shoblom, general manager; Lee R. Shoblom, station manager; Denise Shoblom, general sales manager; Mitch Strohm, news director; Barbara Belknap, business mgr.

* **Mesa**—K63CR, International Bcst. Consultants.

Technical facilities: 2.46-kw ERP lat. 33° 26' 42", long. 111° 37' 16".

* **Monticello & Dermont**—Ch. 5, Deloy Miller.

* **Nogales**—K56EE, Carrol McCarthy.

Technical facilities: 1.00-w TPO, 0.004-kw ERP, 46-ft. above ground, 4606-ft. above sea level, lat. 31° 23' 45", long. 110° 55' 21".

Transmitter: Mount Benedict, 3.9-mi. NNE of Nogales, 2.5-mi. E of U.S. Hwy. 19.

* **Page**—K25CD, True Way Radio Communications.

Technical facilities: 100-w TPO, 4.68-kw ERP, 49-ft. above ground, 5938-ft. above sea level, lat. 37° 00' 23", long. 111° 41' 42".

Transmitter: 13.7-mi. WNW of Page on Cedar Mountain, UT, 5.5-mi. S of Glen Canyon.

Parker—K02MT, Hale Communications Inc. Phone: 602-669-6464.

Studio: 912 Joshua.

Technical facilities: 5.50-w TPO, 0.06-kw ERP, 1000-ft. above ground, 1665-ft. above sea level, lat. 34° 07' 22", long. 114° 12' 40".

Transmitter: Black Peak, 4.3-mi. SE of Parker.

Satellite earth stations: Scientific-Atlanta; Winegard; Winegard receivers.

Began operation: January 1, 1986.

Locally originated programming: Art profiles; community programming; city council meetings; local special events; ethnic; college courses; farm information; exercise; news; public affairs; religious; hunting & fishing show; variety shows; weather.

Planned locally originated programming: Children's programming; health; music video clips.

Satellite programming: NBC.

Advertising: Yes. Rates: \$14.10/30 Sec.; \$50.00/Hour.

Represented (engineering): Courtright Engineering.

Represented (legal): Arent, Fox, Kintner, Plotkin & Kahn.

Personnel: Gerald M. Hale, general manager; Deborah Hale, general sales manager; Margaret Hale, office manager & promotion director; Harold Brown, program director; Marilyn Hart, business mgr.

* **Parker**—K40CP, John F. Craven Jr.

Technical facilities: 100-w TPO, 3.97-kw ERP, 23-ft. above ground, 1673-ft. above sea level, lat. 34° 07' 22", long. 114° 12' 40".

Transmitter: BLM Electronic site, Black Peak, 0.7-mi. SE of Parker.

* **Phoenix**—K18CC, Ellen Bloom.

Technical facilities: 100-w TPO, 2.40-kw ERP, 56-ft. above ground, 4032-ft. above sea level, lat. 33° 34' 09", long. 112° 33' 33".

Transmitter: White Tank Mountains, W of Phoenix.

Phoenix—K27AN, KUSK Inc. Phone: 602-234-2727. TWX: 910-240-1471.

Studio: 3211 Tower Rd., Prescott, AZ 86301.

Technical facilities: 1000-w TPO, 22.28-kw ERP, 112-ft. above ground, 2723-ft. above sea level, lat. 33° 20' 00", long. 112° 03' 46".

Transmitter: South Mountain, 9-mi. S of downtown Phoenix.

Equipment: Television Technology transmitter; Bogner antenna.

Began operation: March 1, 1986.

Locally originated programming: Community programming; local special events; ethnic; farm information; exercise; magazines; music; music video clips; news; public affairs; religious; specials; sports; hunting & fishing show; state university sports; high school sports; sports magazine; talent shows; talk shows; variety shows.

Satellite programming: 700 Club; CNN; Commercial Sports Network; Hit Video USA; INN; sports; syndicated programming; Wall Street Journal Report.

Advertising: Yes. Rates: \$20.00-\$200.00/30 Sec.; \$200.00/Min.; \$1000/Hour.

Represented (sales): MTI.

Represented (engineering): Hammett & Edison.

Represented (legal): Cohn & Marks.

Personnel: Richard C. Howe, v.p. & general manager.

Note: Operating as a translator; primary station KUSK, Prescott, AZ.

Phoenix—K39BI, Arizona Christian Television System Inc. Phone: 602-264-3939.

Studio: 5757 N. Central Ave., Phoenix, AZ 85012.

Technical facilities: 1000-w TPO, 24.60-kw ERP, 80-ft. above ground, 2756-ft. above sea level, lat. 33° 20' 01", long. 112° 03' 45".

Transmitter: South Mountain, 7.5-mi. S of Phoenix.

Equipment: Television Technology transmitter; Bogner antenna.

Satellite earth station: Scientific-Atlanta.

Began operation: June 7, 1987.

Locally originated programming: Religious.

Satellite programming: ACTS.

Advertising: Yes. Rates: \$400/Hour.

Represented (engineering): Alan Willas.

Represented (legal): May & Dunne.

Personnel: Rick Hooton, president & general manager.

* **Phoenix**—K62DK, American TV Network Inc.

- Technical facilities: 100-w TPO, 2.49-kw ERP, 39-ft. above ground, 4016-ft. above sea level, lat. 33° 34' 09", long. 112° 33' 33".
 Transmitter: White Tank Mountain S. electronic site, 14.9-mi. W of Sun City.
- ★ **Phoenix**—K64CN, Buck Owens Production Co. Inc.
 Technical facilities: 100-w TPO, 2.74-kw ERP, 79-ft. above ground, 2709-ft. above sea level, lat. 33° 19' 53", long. 112° 03' 53".
 Transmitter: S. Mountain Park antenna farm.
- ★ **Phoenix**—K68DA, James C. Connell
 Technical facilities: 10-w TPO, 0.08-kw ERP, 52-ft. above ground, 4035-ft. above sea level, lat. 33° 34' 09", long. 112° 33' 33".
 Transmitter: White Tank Mountain.
- ★ **Prescott**—K14HC, United Entertainment Group Inc.
 Technical facilities: 86-w TPO, 0.85-kw ERP, 66-ft. above ground, 6316-ft. above sea level, lat. 34° 32' 27", long. 112° 25' 40".
 Requests modification of CP for change to 1.55-kw ERP.
 Transmitter: Badger Peak, 2.3-mi. E of Prescott.
- ★ **Prescott**—K23AI, Trinity Bcstg. Network Inc. Phone: 714-832-2950.
 Technical facilities: 100-w TPO, 0.68950-kw ERP, 100-ft. above ground, 5650-ft. above sea level, lat. 34° 32' 27", long. 112° 25' 40".
 Planned satellite programming: Trinity Bcstg. Network.
- ★ **Prescott**—K26BY, Linda D. Clevenger.
 Technical facilities: 100-w TPO, 0.72-kw ERP, 180-ft. above ground, 5370-ft. above sea level, lat. 34° 33' 03", long. 112° 27' 45".
 Transmitter: KYCA(AM) transmitter site.
- ★ **Prescott**—Ch. 29, Mike A. Mendoza.
- ★ **Prescott**—K31CA, Mountain TV Network Inc.
 Technical facilities: 100-w TPO, 0.923-kw ERP, 95-ft. above ground, 7723-ft. above sea level, lat. 34° 38' 10", long. 112° 33' 24".
 Transmitter: Granite Mountain, 6-mi. NW of Prescott.
- ★ **Prescott**—Ch. 35, LPTV Services.
- ★ **Prescott**—K39CG, Yavapai College
 Technical facilities: 100-w TPO, 1.19-kw ERP, 26-ft. above ground, 6276-ft. above sea level, lat. 34° 32' 27", long. 112° 25' 40".
 Transmitter: Badger Mountain, 1.6-mi. SE of intersection of U.S. Hwy. 89 & Hwy. 69.
- ★ **Prescott**—K43BZ, Howard Wapner.
 Technical facilities: 1000-w TPO, 18.00-kw ERP, 171-ft. above ground, 5482-ft. above sea level, lat. 34° 33' 03", long. 112° 27' 45".
 Transmitter: KYCA(AM) transmitter site.
- ★ **Quartzsite**—K39BV, American TV Network Inc.
 Technical facilities: 0.02-kw ERP, lat. 33° 41' 48", long. 114° 13' 08".
- ★ **Quartzsite**—K41CE, American TV Network Inc.
 Technical facilities: 0.02-kw ERP, lat. 33° 41' 48", long. 114° 13' 08".
- ★ **Quartzsite**—K43CA, American TV Network Inc.
- Technical facilities: 20-w TPO, 0.222-kw ERP, 89-ft. above ground, 965-ft. above sea level, lat. 33° 40' 03", long. 114° 11' 30".
 Transmitter: Intersection of U.S. Hwys. 95 & I-10, Quartzsite.
- ★ **Rock Point**—K56CC, Rock Point School Inc. Phone: 602-659-4221.
 Technical facilities: 0.03-kw ERP, lat. 36° 43' 01", long. 109° 37' 15".
 Began operation: March 1, 1987.
- ★ **Shonto**—K40BZ, Gospel Overseas Television Network Inc.
 Technical facilities: 100-w TPO, 1.10-kw ERP, 99-ft. above ground, 7041-ft. above sea level, lat. 36° 37' 20", long. 110° 34' 30".
 Transmitter: White Post, 5-mi. E of Shonto.
- ★ **Sierra Vista**—K33CG, Richard Richards.
 Technical facilities: 37-w TPO, 0.001-kw ERP, 72-ft. above ground, 7230-ft. above sea level, lat. 31° 28' 58", long. 109° 57' 29".
 Transmitter: Atop Mule Mountain.
- ★ **Sierra Vista**—Ch. 44, Huachuca Herald.
- ★ **South Phoenix**—K69FM, Faith That Pleases God Church Corp.
 Technical facilities: 307.60-w TPO, 3.50-kw ERP, 118-ft. above ground, 2766-ft. above sea level, lat. 33° 19' 57", long. 112° 03' 55".
 Transmitter: 2.2-mi. SE of intersection of Central Ave. & Dobbins Rd., on South Mountain.
- ★ **Tsalle**—K40AP, Navajo Nation. Phone: 602-724-3311.
 Technical facilities: 0.23-kw ERP, lat. 36° 17' 13", long. 109° 11' 16".
 Began operation: March 1, 1987.
 Locally originated programming: Art profiles; children's programming; classified advertising; community programming; city council meetings; local special events; documentaries; ethnic; educational; college courses; farm information; health; news; wire service news; character generated news; public access; public affairs; specials; sports; hunting & fishing show; state university sports; talent shows; talk shows; variety shows; weather.
 Satellite programming: CNN; Commercial Sports Network; Country Music TV; movies; music videos; news; WGN-TV Chicago; WTBS Atlanta.
 Planned satellite programming: PBS.
 Personnel: Curtis Sweet, director.
 Note: K40AP provides programming for all other Navajo Nation stations.
- ★ **Tucson**—K14HR, K. Sandoval Burke.
 Technical facilities: 934-w TPO, 9.99-kw ERP, 174-ft. above ground, 8665-ft. above sea level, lat. 32° 24' 54", long. 110° 42' 56".
 Transmitter: Mount Bigelow, Coronado National Forest, S.G. Communication site.
- ★ **Tucson**—K34BM, American Christian TV System Inc.
 Technical facilities: 100-w TPO, 0.54-kw ERP, 269-ft. above ground, 2650-ft. above sea level, lat. 32° 14' 56", long. 111° 06' 57".
 Transmitter: 7120 W. Lost Canyon Rd.
- ★ **Tucson**—Ch. 43, Ted Tucker.
- ★ **Tucson**—Ch. 49, Sunburst Bcstg. Corp.
- ★ **Tucson**—K57BD, Trinity Bcstg. Network Inc. Phone: 714-832-2950.
- Technical facilities: 100-w TPO, 1.30-kw ERP, 200-ft. above ground, 4421-ft. above sea level, lat. 32° 14' 55", long. 110° 06' 57".
 Transmitter: Tucson Mountains.
 Began operation: January 1, 1981.
 Note: Operating as translator; primary station, KPAZ-TV, Ch. 21, Phoenix, AZ.
- ★ **Tucson**—Ch. 62, Community Service Television Co.
- ★ **Vernon**—K20BJ, Mountain TV Network Inc.
 Technical facilities: 100-w TPO, 0.65-kw ERP, 93-ft. above ground, 8344-ft. above sea level, lat. 34° 15' 06", long. 109° 35' 06".
 Transmitter: 6-mi. E of Vernon.
- ★ **Vernon**—K22AM, Mountain TV Network Inc.
 Technical facilities: 0.66-kw ERP, lat. 34° 15' 06", long. 109° 35' 06".
- ★ **Vernon**—K24BI, Mountain TV Network Inc.
 Technical facilities: 0.66-kw ERP, lat. 34° 15' 06", long. 109° 35' 06".
- ★ **Vernon**—Ch. 26, Mountain TV Network Inc.
- ★ **Vernon**—K30AZ, Mountain TV Network Inc.
 Technical facilities: 0.69-kw ERP, lat. 34° 15' 06", long. 109° 35' 06".
- ★ **Vernon**—K32BA, Mountain TV Network Inc.
 Technical facilities: 0.69-kw ERP, lat. 34° 15' 06", long. 109° 35' 06".
- ★ **Window Rock**—K44BB, Navajo Nation. Phone: 602-724-3311.
 Technical facilities: 4.00-kw ERP, lat. 35° 33' 36", long. 109° 06' 30".
 Transmitter: Window Rock, AZ.
 Began operation: September 1, 1986.
 Locally originated programming: Art profiles; children's programming; classified advertising; community programming; city council meetings; local special events; documentaries; ethnic; educational; college courses; farm information; health; foreign language programming; news; wire service news; character generated news; public access; public affairs; specials; sports; hunting & fishing show; state university sports; talent shows; talk shows; variety shows; weather.
 Satellite programming: CNN; Commercial Sports Network; Country Music TV; movies; music videos; news; WGN-TV Chicago; WTBS Atlanta.
 Planned satellite programming: PBS.
 Note: K40AP Tsalle, AZ provides programming for all other Navajo Nation stations.
- ★ **Winslow**—K14HD, Katherine Estes Wilkerson.
 Technical facilities: 1000-w TPO, 11.80-kw ERP, 138-ft. above ground, 5039-ft. above sea level, lat. 35° 00' 16", long. 110° 37' 31".
 Transmitter: S side of Hwy., 0.25-mi. N of Atchison, Topeka & Santa Fe Railroad tracks.
- ★ **Yuma**—K46CI, Carroll McCarthy.
 Technical facilities: 10-w TPO, 0.045-kw ERP, 148-ft. above ground, 331-ft. above sea level, lat. 32° 34' 00", long. 114° 38' 51".
 Transmitter: 2753 W. 24th St., Yuma.
- ★ **Yuma**—K52DA, American Television Network Inc.
- Technical facilities: 1.00-w TPO, 0.01-kw ERP, 16-ft. above ground, 1716-ft. above sea level, lat. 32° 40' 24", long. 114° 20' 13".
 Transmitter: BLM electronic site, Telegraph Peak, 16.9-mi. E. of Yuma, 0.5-mi. N of Hwy.

ARKANSAS

★ **Augusta**—W20AI, Mountain TV Network Inc.
 Technical facilities: 100-w TPO, 0.52-kw ERP, 95-ft. above ground, 302-ft. above sea level, lat. 35° 14' 19", long. 91° 29' 22".
 Transmitter: 8.1-mi. SW of Augusta.

★ **Augusta**—K58DC, Mountain TV Network Inc.
 Technical facilities: 100-w TPO, 0.60-kw ERP, 95-ft. above ground, 302-ft. above sea level, lat. 35° 14' 19", long. 91° 29' 22".
 Transmitter: 8.1-mi. SW of Augusta.

★ **Batesville**—K12MY, Pat Lea. Phone: 501-793-3861.
 Technical facilities: 10-w TPO, 0.094-kw ERP, 188-ft. above ground, 450-ft. above sea level, lat. 35° 45' 39", long. 91° 38' 18".
 Transmitter: KBTA(AM) site, Batesville.
 Planned locally originated programming: Health; news; public affairs; sports.
 Advertising: Planned.
 Personnel: Joe M. Biard, general manager.

★ **Batesville**—K57EH, Linda D. Clevenger.
 Technical facilities: 100-w TPO, 0.734-kw ERP, 197-ft. above ground, 646-ft. above sea level, lat. 35° 44' 40", long. 91° 38' 21".
 Transmitter: 2-mi. S of city.

★ **Batesville**—K61EG, Linda D. Clevenger.
 Technical facilities: 100-w TPO, 0.734-kw ERP, 197-ft. above ground, 646-ft. above sea level, lat. 35° 44' 40", long. 91° 38' 21".
 Transmitter: 2-mi. S of city.

★ **Bentonville**—K67EO, The Times Southwest Bcstg. Inc.
 Technical facilities: 1000-w TPO, 14.00-kw ERP, 338-ft. above ground, 1578-ft. above sea level, lat. 36° 23' 36", long. 94° 10' 53".
 Transmitter: 0.8-mi. E of J St., 0.74-mi. N of Bentonville boundary.
 Equipment: Acrodyne transmitter; Bogner antenna.

★ **Blytheville**—K33BO, Sudbury Services Inc.
 Technical facilities: 100-w TPO, 2.61-kw ERP, 167-ft. above ground, 420-ft. above sea level, lat. 36° 04' 24", long. 89° 43' 39".
 Transmitter: 1.7-mi. NW of Cottonwood Point, MO.

★ **Crossett**—K20CE, Blacks Desiring Media Inc.
 Technical facilities: 1000-w TPO, 36.70-kw ERP, 187-ft. above ground, 387-ft. above sea level, lat. 33° 46' 02", long. 91° 56' 01".
 Transmitter: 12.6-mi. NW of Monticello at 319°T.

★ **De Queen**—K08KF, Communication Dynamics. Phone: 501-584-3435.
 Technical facilities: 0.175-kw ERP lat. 34° 02' 48", long. 94° 21' 40".

Low Power TV Stations—Arkansas

Satellite programming: Trinity Bcstg. Network.
Personnel: Ronald Drye, director.

Fayetteville—K42BS, Trinity Bcstg. Network Inc. Phone: 714-832-2950.

Technical facilities: 100-w TPO, 21.50-kw ERP, lat. 36° 03' 44", long. 94° 09' 29".

Holds CP for change to 1000-w TPO, 18.90-kw ERP, 98-ft. above ground, 1850-ft. above sea level, lat. 36° 01' 17", long. 94° 13' 04". Transmitter: KKIX-FM transmitter site.

Began operation: October 1, 1987.

Satellite programming: Trinity Bcstg. Network.

* **Fort Smith**—K46BZ, Pharis Bcstg. Inc.

Technical facilities: 1000-w TPO, 21.40-kw ERP, 138-ft. above ground, 574-ft. above sea level, lat. 35° 23' 16", long. 94° 25' 30".

Requests modification of CP for change to 20.80-kw ERP 1056-ft. above sea level, lat. 35° 26' 50", long. 94° 21' 53". Transmitter: Mount Vista, Watertown Rd.

Transmitter: 528 Garrison Ave., Fort Smith.

* **Hardy**—K14HO, Faith Productions.

Technical facilities: 100-w TPO, 1.33-kw ERP, 151-ft. above ground, 689-ft. above sea level, lat. 36° 18' 23", long. 91° 30' 45".

Transmitter: Hwy. 175-S, Hardy, Jesus Is Lord Ministries grounds.

* **Harrison**—K54DF, Mountain TV Network Inc.

Technical facilities: 100-w TPO, 0.64-kw ERP, 98-ft. above ground, 1398-ft. above sea level, lat. 36° 12' 56", long. 93° 05' 38".

Transmitter: 1-mi. SSE of Harrison.

* **Harrison**—K62DI, Mountain TV Network.

Technical facilities: 100-w TPO, 0.61-kw ERP, 98-ft. above ground, 1398-ft. above sea level, lat. 36° 12' 56", long. 93° 05' 38".

Transmitter: 1-mi. SSE of Harrison.

Harrison—K66CN, Christians Incorporated For Christ Inc.

Technical facilities: 2.47-kw ERP, lat. 36° 15' 09", long. 93° 14' 30".

Transmitter: Kennedy Mountain.

Began operation: November 4, 1987.

* **Hope**—K52CU, Blacks Desiring Media Inc.

Technical facilities: 1000-w TPO, 37.80-kw ERP, 141-ft. above ground, 390-ft. above sea level, lat. 33° 52' 15", long. 93° 13' 45".

Transmitter: 24.6-mi. NE of city center at 55.16°T.

* **Hope**—K57EI, Blacks Desiring Media Inc.

Technical facilities: 1000-w TPO, 38.10-kw ERP, 141-ft. above ground, 390-ft. above sea level, lat. 33° 52' 15", long. 93° 13' 45".

Transmitter: 24.6-mi. NE of city center at a heading of 55.16°T.

* **Hot Springs**—K32CO, Payne Bcstg. Co.

Technical facilities: 100-w TPO, 2.02-kw ERP, 144-ft. above ground, 643-ft. above sea level, lat. 34° 30' 10", long. 93° 13' 30".

Transmitter: 9.6-mi. SW of Hot Springs.

Jonesboro—K45AY, Jonesboro Television Associates. Phone: 501-932-4500.

Studio: 401 W. Parker Rd., Jonesboro, AR.

Technical facilities: 1000-w TPO, 5.25-kw ERP, 504-ft. above ground, 870-ft. above sea level, lat. 35° 47' 58", long. 90° 44' 31".

Began operation: December 1, 1985.

Locally originated programming: News; sports.

Advertising: Yes.

Personnel: R. H. Hildebrand, station manager.

Note: Requests assignment of license to M.G. Productions.

* **Jonesboro**—K48CC, Mountain TV Network Inc.

Technical facilities: 100-w TPO, 1.78-kw ERP, 98-ft. above ground, 597-ft. above sea level, lat. 35° 58' 19", long. 90° 37' 04".

Transmitter: 10-mi. NE of Jonesboro.

Little Rock—K13UW, Jim C. Cowsert. Phone: 501-753-5338.

Technical facilities: 10-w TPO, 0.01880-kw ERP, 131-ft. above ground, 581-ft. above sea level, lat. 34° 45' 16", long. 92° 20' 29".

Requests CP for change to 0.03760-kw ERP, 584-ft. above sea level.

Transmitter: 400 N. University Ave., Little Rock.

Equipment: Emcæ transmitter; Scala antenna.

Planned locally originated programming: Children's programming; classified advertising; health; music video clips; news; public affairs; hunting & fishing show; state university sports; weather.

Planned satellite programming: American Family Network; Country Music TV; INN; movies; news; sports.

Advertising: Yes. Rates: \$50.00/30 Sec.

Represented (engineering): Arthur K. Peters. Represented (legal): Southmayd, Powell & Taylor.

Personnel: Jim Cowsert, general manager; David Cowsert, general sales manager; Cal Dring, national sales manager; Joe Elder, chief engineer; Ted Biggs, news director; Joe Maggard, business mgr.

* **Little Rock**—K22BZ, Tel-Radio Communications Properties Inc.

Technical facilities: 10.2-kw ERP, lat. 34° 58' 19", long. 92° 37' 21".

Requests modification of CP for change to 21.62-kw ERP, 1421-ft. above sea level; lat. 34° 47' 57", long. 92° 29' 29".

* **Little Rock**—K46AZ, Gaylord Bcstg. Co.

Technical facilities: 12.80-kw ERP, lat. 34° 48' 59", long. 92° 17' 56".

* **Little Rock**—K49CG, American Christian Television System.

Technical facilities: 1000-w TPO, 10.40-kw ERP, 404-ft. above ground, 712-ft. above sea level, lat. 34° 44' 43", long. 92° 16' 30".

Transmitter: First National Bldg. at Capitol & Broadway.

* **Little Rock**—K55EK, Frontier Bcstg. Inc.

Technical facilities: 1000-w TPO, 20.80-kw ERP, 561-ft. above ground, 866-ft. above sea level, lat. 34° 44' 38", long. 92° 16' 32".

Transmitter: 6th St. & Broadway, Capitol Tower Bldg., Little Rock.

* **Little Rock**—K59DH, Tally Television Corp.

Technical facilities: 1000-w TPO, 9.92-kw ERP, 390-ft. above ground, 689-ft. above sea level, lat. 34° 44' 42", long. 92° 16' 14".

Requests modification of CP for change to 6.20-kw ERP, lat. 34° 45' 58", long. 92° 17' 38".

Transmitter: 200 W. Capitol, Little Rock.

* **Little Rock**—K61DA, M & M Communications Inc. Phone: 904-456-9749.

Technical facilities: 392-w TPO, 4.28-kw ERP, 545-ft. above ground, 850-ft. above sea level, lat. 34° 44' 38", long. 92° 16' 36".

Transmitter: Capitol Tower Building, Little Rock.

Personnel: J. McMillen, pres.

* **Nashville**—K23BK, Samuel A. & Ethelene W. Westbrook.

Technical facilities: 1000-w TPO, 10.50-kw ERP, 200-ft. above ground, 869-ft. above sea level, lat. 34° 01' 50", long. 93° 53' 27".

Transmitter: 0.95-mi. SE of State Rte. 26 at Dodson Creek.

* **Pine Bluff**—K65EK, Immanuel Bcstg. Corp.

Technical facilities: 1000-w TPO, 16.40-kw ERP, 187-ft. above ground, 413-ft. above sea level, lat. 34° 12' 46", long. 92° 01' 14".

Transmitter: 1801 W. 17th St.

* **Randall**—K32BW, Mountain TV Network Inc.

Technical facilities: 100-w TPO, 0.767-kw ERP, 95-ft. above ground, 397-ft. above sea level, lat. 34° 01' 14", long. 91° 58' 10".

Transmitter: 5-mi. E of Randall.

* **Randall**—K36BY, Mountain TV Network Inc.

Technical facilities: 100-w TPO, 0.76-kw ERP, 98-ft. above ground, 397-ft. above sea level, lat. 34° 01' 14", long. 91° 58' 10".

Transmitter: 5-mi. E of Randall.

* **Randall**—K48DF, Mountain TV Network Inc.

Technical facilities: 100-w TPO, 0.74-kw ERP, 98-ft. above ground, 397-ft. above sea level, lat. 34° 01' 14", long. 91° 58' 10".

Transmitter: 5-mi. E of Randall.

* **Russellville**—K39CE, Mountain TV Network.

Technical facilities: 0.75-kw ERP, 98-ft. above ground, 1939-ft. above sea level, lat. 35° 12' 52", long. 93° 15' 16".

Transmitter: Mt. Nebe.

* **Russellville**—K44BV, Russell Communications.

Technical facilities: 1000-w TPO, 12.40-kw ERP, 59-ft. above ground, 1939-ft. above sea level, lat. 35° 13' 29", long. 93° 15' 20".

* **Springdale**—K04NF, Edward F. Anglin.

Technical facilities: 0.06-kw ERP, lat. 36° 12' 21", long. 94° 07' 11".

* **Springdale**—K07TN, Edward F. Anglin.

Technical facilities: 0.12-kw ERP, lat. 36° 12' 21", long. 94° 07' 11".

* **Springdale**—K15BB, Russell Communications.

Technical facilities: 12.20-kw ERP, lat. 36° 01' 17", long. 94° 13' 04".

* **Springdale**—K68CU, Christians Incorporated for Christ Inc.

Technical facilities: 100-w TPO, 0.33-kw ERP, 59-ft. above ground, 1640-ft. above sea level, lat. 36° 12' 20", long. 94° 06' 06".

Transmitter: Atop Fitzgerald Mountain, Springdale.

CALIFORNIA

* **Arroyo Grande**—K31CL, Erwin Scala Bcstg.

Technical facilities: 1000-w TPO, 7.80-kw ERP, 292-ft. above ground, 732-ft. above sea level, lat. 35° 03' 28", long. 120° 31' 46".

Transmitter: 1229 Pomeroy Rd., Arroyo Grande.

* **Arroyo Grande**—K66CY, Erwin Scala Bcstg. Corp.

Technical facilities: 1000-w TPO, 9.01-kw ERP, 240-ft. above ground, 620-ft. above sea level, lat. 35° 03' 29", long. 120° 31' 46".

Transmitter: 1263 Pomeroy Rd.

* **Arroyo Grande**—K68CT, Erwin Scala Bcstg. Corp.

Technical facilities: 1000-w TPO, 7.96-kw ERP, 292-ft. above ground, 732-ft. above sea level, lat. 35° 03' 28", long. 120° 31' 46".

Transmitter: 1229 Pomeroy Rd., Arroyo Grande.

* **Atwater**—K28CI, Control Design Service.

Technical facilities: 100-w TPO, 0.993-kw ERP, 112-ft. above ground, 230-ft. above sea level, lat. 37° 20' 51", long. 120° 36' 40".

Transmitter: Winton Way & Olive Ave., Atwater.

* **Bakersfield**—K33BY, Sterling Recreation Organization Co.

Technical facilities: 100-w TPO, 0.577-kw ERP, 285-ft. above ground, 656-ft. above sea level, lat. 35° 18' 47", long. 119° 02' 25".

Transmitter: 0.23-mi. NW of intersection of Pacheco Rd. & Wible.

* **Barstow**—K44BS, Response Bcstg. Corp.

Technical facilities: 100-w TPO, 4.17-kw ERP, 56-ft. above ground, 3379-ft. above sea level, lat. 34° 58' 15", long. 117° 02' 22".

Transmitter: Flash 2 Hill, Waterman Hills. Represented (engineering): Venture Technologies Group.

Represented (legal): Arter & Hadden.

* **Beirdge**—K19CK, Beirdge Elementary School District.

Technical facilities: 10-w TPO, 1.3-kw ERP, 36-ft. above ground, 833-ft. above sea level, lat. 35° 26' 41", long. 119° 45' 47".

Transmitter: 19447 Wagon Wheel Rd.

Beirdge—K50CL, Beirdge Elementary School District. Phone: 805-762-7381.

Technical facilities: 100-w TPO, 1.24-kw ERP, 43-ft. above ground, 837-ft. above sea level, lat. 35° 26' 41", long. 119° 45' 47".

Transmitter: 19447 Wagon Wheel Rd.

Satellite earth station: Chapparral 3.6-meters; Sierra receivers.

Began: July 1, 1989.

Locally originated programming: College courses; character generated news.

Planned locally originated programming: Children's programming; documentaries; educational; specials.

Planned satellite programming: C-SPAN; Learning Channel; PBS.

- Represented (engineering): Kyle Northway.
Represented (legal): Schwartz, Woods & Miller.
- ★ **Blythe**—K18CL, Palo Verde Valley TV Club Inc.
Technical facilities: 100-w TPO, 1.07-kw ERP, 30-ft. above ground, 3337-ft. above sea level, lat. 33° 34' 12", long. 114° 20' 56".
Transmitter: Cunningham Peak, 15-mi. E of Blythe, CA.
- ★ **Blythe**—K22BY, Palo Verde Valley TV Club Inc.
Technical facilities: 100-w TPO, 1.06-kw ERP, 30-ft. above ground, 3333-ft. above sea level, lat. 33° 34' 12", long. 114° 20' 56".
Transmitter: Cunningham Peak, 15-mi. E of Blythe.
- ★ **Blythe**—K24CE, Palo Verde Valley TV Club Inc.
Technical facilities: 100-w TPO, 1.07-kw ERP, 30-ft. above ground, 3337-ft. above sea level, lat. 33° 34' 12", long. 114° 20' 56".
Transmitter: Cunningham Peak, 15-mi. E of Blythe.
- ★ **Blythe**—K26CE, Palo Verde Valley TV Club Inc.
Technical facilities: 100-w TPO, 1.07-kw ERP, 30-ft. above ground, 3337-ft. above sea level, lat. 33° 34' 12", long. 114° 20' 56".
Transmitter: Cunningham Peak, 15-mi. E of Blythe.
- ★ **Blythe**—K30CY, Palo Verde Valley TV Club Inc.
Technical facilities: 100-w TPO, 1.07-kw ERP, 30-ft. above ground, 3333-ft. above sea level, lat. 33° 34' 12", long. 114° 20' 56".
Transmitter: Cunningham Peak, 14.9-mi. E of Blythe.
- ★ **Blythe**—K57ED, John F. Craven Jr.
Technical facilities: 1000-w TPO, 1.20-kw ERP, 49-ft. above ground, 3281-ft. above sea level, lat. 33° 34' 12", long. 114° 20' 56".
Transmitter: BLM electronic site, Cunningham Peak, Ehrenberg, AZ.
- ★ **Blythe**—K69FO, American TV Network Inc.
Technical facilities: 100-w TPO, 1.20-kw ERP, 69-ft. above ground, 3304-ft. above sea level, lat. 33° 34' 12", long. 114° 20' 56".
Transmitter: BLM Electronic site, Cunningham Peak, 10-mi. at 95°T from Ehrenburg.
- ★ **Brawley & Imperial**—K21CQ, American Television Network Inc.
Technical facilities: 10-w TPO, 0.094-kw ERP, 151-ft. above ground, 85-ft. above sea level, lat. 32° 51' 44", long. 115° 33' 41".
Transmitter: 310 W. Neckel Rd., Imperial.
- ★ **Bridgeport**—Ch. 22, Rural Television System Inc.
- ★ **Caspar**—K35BI, Alegria Bcstg. Corp.
Technical facilities: 1.80-kw ERP, lat. 39° 18' 47", long. 123° 45' 49".
- ★ **Castle Gardens**—K39BW, Community Television.
Technical facilities: 1000-w TPO, 28.30-kw ERP, 141-ft. above ground, 341-ft. above sea level, lat. 37° 20' 15", long. 120° 27' 30".
- Transmitter: Dunn Rd., NE of Hwy. 99, 6.3-mi. SE of center of Castle Gardens.
- ★ **China Lake**—K14AT, Indian Wells Valley TV Booster Inc. Phone: 619-939-2433.
Technical facilities: 20-w TPO, 0.55-kw ERP, 20-ft. above ground, 2940-ft. above sea level, lat. 35° 39' 44", long. 117° 36' 12".
Transmitter: Lone Butte transmitter site, 1-mi. E of China Lake golf course.
Personnel: Edward R. Middlemiss, pres.
- ★ **Daggett**—K17CN, County of San Bernardino Service Area 40.
Technical facilities: 1000-w TPO, 9.02-kw ERP, 174-ft. above ground, 2864-ft. above sea level, lat. 34° 53' 07", long. 116° 53' 45".
Transmitter: Elephant Mountain, 1.7-mi. NNW of Daggett.
- ★ **Daggett**—K67AZ, County of San Bernardino. Phones: 619-256-6213; 714-383-3741.
Technical facilities: 100-w TPO, 1.073-kw ERP, 190-ft. above ground, 2691-ft. above sea level, lat. 34° 53' 07", long. 116° 53' 45".
Transmitter: Atop Elephant Mountain, approx. 1.7-mi. NNW of Daggett.
Note: Licensed as a translator.
- ★ **Dublin-Livermore**—Ch. 23, Warren L. Trumbly.
- ★ **Eureka**—K56DD, Alegria Bcstg. Corp.
Technical facilities: 1000-w TPO, 51.30-kw ERP, 35-ft. above ground, 2803-ft. above sea level, lat. 40° 25' 26", long. 124° 07' 23".
Transmitter: Mount Pierce, 35-mi. S of Strafford.
- ★ **Fort Bragg**—K48BQ, Joseph M. Perez.
Technical facilities: 100-w TPO, 0.995-kw ERP, 151-ft. above ground, 262-ft. above sea level, lat. 39° 26' 51", long. 123° 47' 53".
Transmitter: On pole atop Leiser Bldg., 322 N. Main, Fort Bragg.
- ★ **Fortuna/Rio Dell**—K20CN, California Oregon Bcstg. Inc.
Technical facilities: 1000-w TPO, 8.14-kw ERP, 171-ft. above ground, 3251-ft. above sea level, lat. 40° 25' 12", long. 124° 05' 00".
Transmitter: Monument Ridge, 5.5-mi. S of Rio Dell.
Represented (sales): Blair Television; Art Moore Inc., regional.
Represented (engineering): Lohnes & Culver.
Represented (legal): Reed, Smith, Shaw & McClay.
Personnel: Richard W. Green, general manager.
- ★ **Fresno**—K02NE, M & M Communications Inc. Phone: 904-456-9749.
Technical facilities: 3.00-w TPO, 0.03-kw ERP, 125-ft. above ground, 3214-ft. above sea level, lat. 36° 44' 08", long. 119° 47' 10".
Transmitter: 2220 Tulare St.
Personnel: J. McMillen, pres.
- ★ **Fresno**—K04NJ, CBC TV.
Technical facilities: 10-w TPO, 0.019-kw ERP, 308-ft. above ground, 500-ft. above sea level, lat. 36° 44' 10", long. 119° 47' 10".
Transmitter: Golden State Plaza, 2200 Tulare St., Fresno.
- ★ **Fresno**—K11SV, Janet Jacobsen.
Technical facilities: 10-w TPO, 0.202-kw ERP, 331-ft. above ground, 623-ft. above sea level, lat. 36° 44' 10", long. 119° 47' 10".
Transmitter: 2220 Tulare St.
- ★ **Fresno**—K13VL, Eric Jacobsen.
Technical facilities: 10-w TPO, 0.109-kw ERP, 331-ft. above ground, 623-ft. above sea level, lat. 36° 44' 10", long. 119° 47' 10".
Transmitter: 2220 Tulare St.
- ★ **Fresno**—K34AV, Family Television Inc. Phone: 707-745-1570.
Technical facilities: 1000-w TPO, 7.69-kw ERP, 256-ft. above ground, 551-ft. above sea level, lat. 36° 44' 10", long. 119° 47' 10".
Transmitter: 2200 Tulare St., Fresno.
Personnel: Billie Viglione, pres.; Marjory McConnell, v.p.; Marilyn Miller, secy.-treas.
- ★ **Fresno**—K56DZ, National Minority TV Inc. Phone: 714-832-2950. Telex: 333892 TBNIRIN. Fax: 714-730-3568.
Technical facilities: 1000-w TPO, 12.50-kw ERP, 236-ft. above ground, 532-ft. above sea level, lat. 36° 44' 10", long. 119° 47' 10".
Transmitter: 2220 Tulare St., Fresno.
Equipment: Television Technology transmitter; Scala antenna.
Satellite earth station: Scientific-Atlanta, 3.2-meter; Scientific-Atlanta receivers.
Represented (legal): May & Dunne.
- ★ **Goleta**—K26BF, Goleta LPTV Corp.
Technical facilities: 1000-w TPO, 10.764-kw ERP, 44-ft. above ground, 2409-ft. above sea level, lat. 34° 28' 15", long. 119° 40' 33".
Transmitter: 0.9-mi. N of Santa Barbara, 0.39-mi. NE of Gibraltar Rd., Rattlesnake Pass.
- ★ **Grass Valley**—K20BV, Sierra Joint Junior College District.
Technical facilities: 38-w TPO, 0.50-kw ERP, 72-ft. above ground, 2864-ft. above sea level, lat. 39° 14' 01", long. 121° 03' 18".
Transmitter: 0.2-mi. E of Ridge Rd. & Hughes Rd.
- ★ **Grass Valley**—K33BX, American Television Network Inc.
Technical facilities: 1000-w TPO, 42.60-kw ERP, 145-ft. above ground, 3806-ft. above sea level, lat. 39° 17' 10", long. 120° 56' 37".
Transmitter: Five Mile House, adjacent to State Hwy. 20, 0.5-mi. E of Nevada City.
- ★ **Guadalupe**—K62DB, William V. Johnson.
Technical facilities: 100-w TPO, 0.675-kw ERP, 144-ft. above ground, 243-ft. above sea level, lat. 34° 58' 05", long. 120° 34' 07".
Transmitter: 0.2-mi. NW of city center at 3140st, Guadalupe.
- ★ **Hornitos**—Ch. 41, Suzi Murayama.
- ★ **Independence**—K16BI, Inyo County TV.
Technical facilities: 3.2-kw ERP, lat. 36° 58' 33", long. 118° 07' 05".
- ★ **Indio**—K04NT, Leo Kesselman. Phone: 619-341-5837.
Studio: 41701 Corporate Way, No. 4, Palm Desert, CA 92260.
Technical facilities: 10-w TPO, 0.116-kw ERP, 20-ft. above ground, 1759-ft. above sea level, lat. 33° 48' 07", long. 116° 13' 27".
- Requests modification of CP for change to 0.349-kw ERP, 1795-ft. above sea level.
Transmitter: Indio Peak, approx. 3-mi. NW of Indio.
Equipment: Television Technology transmitter; Scala antenna.
Satellite earth station: Hero.
Begin operation: June 10, 1989.
Locally originated programming: Locally produced news; public affairs.
Satellite programming: Univision.
Represented (legal): William Barnard.
Personnel: Terry Ayers, general manager; David Gray, chief engineer.
- ★ **Inyokern**—K19CL, Roy Mayhugh.
Technical facilities: 100-w TPO, 2.80-kw ERP, 79-ft. above ground, 4449-ft. above sea level, lat. 35° 28' 39", long. 117° 41' 58".
Transmitter: El Paso electronic site, Ridgecrest.
- ★ **Inyokern/Ridgecrest**—K43AG, Roy William Mayhugh.
Technical facilities: 100-w TPO, 3.84-kw ERP, 60-ft. above ground, 4429-ft. above sea level, lat. 35° 28' 29", long. 117° 41' 57".
Transmitter: El Paso Mountain Electronics site, near Inyokern.
Equipment: Television Technology transmitter; Lindsay antenna.
Begin operation: January 1, 1984.
Locally originated programming: Community programming; city council meetings; local special events; religious.
Satellite programming: Religious.
Advertising: Yes.
Represented (legal): May & Dunne.
Personnel: James Rieger, general manager & chief engineer; Edward K. Tipler, station manager.
Note: Operates as a translator part-time; primary station KTBN-TV Santa Ana.
- ★ **Klamath**—K25CI, California-Oregon Bcstg. Inc.
Technical facilities: 1.00-w TPO, 0.005-kw ERP, 30-ft. above ground, 4295-ft. above sea level, lat. 41° 31' 26", long. 123° 54' 26".
Transmitter: Red Mountain, 5-mi. E of Klamath.
Represented (sales): Blair Television, Art Moore Inc., regional.
Represented (engineering): Lohnes & Culver.
Represented (legal): Reed, Smith, Shaw & McClay.
Personnel: Richard W. Green, general manager.
Note: Plans operation as a translator, primary station KRCR-TV, Redding, CA.
- ★ **La Jolla**—Ch. 35, The Regents of the U. of California.
- ★ **Lake Shastina**—K27BH, California Oregon Bcstg. Inc.
Technical facilities: 20-w TPO, 0.077-kw ERP, 23-ft. above ground, 3038-ft. above sea level, lat. 41° 30' 38", long. 122° 23' 33".
Transmitter: Lake Shastina area, 5-mi N of Weed.
Represented (sales): Blair Television.
Represented (engineering): Lohnes & Culver.
Represented (legal): Reed, Smith, Shaw & McClay.
Personnel: Richard W. Green, general manager.
- ★ **Laytonville/Branscomb/Fort Bragg**—K61CJ, Lester J. Dietz. Phone: 707-462-3747.

Low Power TV Stations—California

Technical facilities: 100-w TPO, 4.50-kw ERP, 12-ft. above ground, 4236-ft. above sea level, lat. 39° 41' 10", long. 123° 34' 44".
 Transmitter: Cahto Peak, 5.5-mi. W of Laytonville.

***Los Angeles**—Ch. 38, Catholic Views Broadcasts Inc.

***Mammoth Lakes**—K25CJ, BJM Communications, a Partnership.
 Technical facilities: 20-w TPO, 0.067-kw ERP, 30-ft. above ground, 10,098-ft. above sea level, lat. 37° 38' 15", long. 119° 01' 00".
 Transmitter: Lincoln Mountain, Mammoth Lakes.

***Mammoth Lakes**—K28CC, BJM Communications, a Partnership.
 Technical facilities: 20-w TPO, 0.067-kw ERP, 33-ft. above ground, 10,102-ft. above sea level, lat. 37° 38' 15", long. 119° 01' 00".
 Transmitter: Lincoln Mountain.

***Monterey**—K67EU, Schuyler Bcstg. Corp.
 Technical facilities: 1000-w TPO, 12.50-kw ERP, 200-ft. above ground, 3261-ft. above sea level, lat. 36° 45' 23", long. 121° 30' 05".
 Transmitter: Fremont Peak, 8.9-mi. NE of Salinas.

Morro Bay—K09UF, PZ Entertainment Partnership L.P. Phone: 805-983-0044. Phone: 805-983-0044.
 Technical facilities: 10-w TPO, 0.265-kw ERP, 72-ft. above ground, 2844-ft. above sea level, lat. 35° 23' 37", long. 120° 42' 23".
 Transmitter: Tassajera Peak.

Personnel: Rick Haley, general manager; David Garcia, gen. sales manager.

***Morro Bay**—K60DZ, Sally Matychowiak.
 Technical facilities: 100-w TPO, 0.929-kw ERP, 131-ft. above ground, 259-ft. above sea level, lat. 35° 23' 22", long. 120° 40' 56".
 Transmitter: 817 Morro Bay Blvd.

Needles—K51AY, Garcia Bcstg. Assoc.
 Technical facilities: 1.54-kw ERP lat. 35° 02' 05", long. 114° 22' 09".
 Began operation: December 1, 1984.

***Northridge**—K24CM, California State U.
 Technical facilities: 80-w TPO, 3.01-kw ERP, 161-ft. above ground, 1014-ft. above sea level, lat. 34° 14' 10", long. 118° 31' 48".
 Transmitter: California State U., Speech/Drama Bldg.

***O'Neals**—K66CQ, K. Sandoval Burke.
 Technical facilities: 757-w TPO, 30.00-kw ERP, 89-ft. above ground, 3468-ft. above sea level, lat. 36° 44' 45", long. 119° 16' 57".
 Transmitter: Bear Mountain communications site.

Ojai—K33CC, Ojai Assembly of God. Phone: 805-646-1296.
 Studio: 190 E. El Roblar, Ojai, CA 93023.
 Technical facilities: 100-w TPO, 1.18-kw ERP, 141-ft. above ground, 942-ft. above sea level, lat. 34° 26' 28", long. 119° 16' 58".
 Transmitter: 190 East El Roblar, Ojai.
 Scheduled to begin operation: September 1, 1989.
 Planned locally originated programming: Children's programming; community programming; educational; music; news; religious; specials; talk shows; weather.

Personnel: Ron Triggs, general manager.

Oroville—K02MK, Global Village Video Resource Center. Phones: 212-925-7751; 212-966-7526.

Technical facilities: 10-w TPO, 0.03160-kw ERP lat. 39° 30' 34", long. 121° 35' 55".
 Began operation: November 1, 1986.
 Advertising: Yes. Rates: \$25 & up per spot.
 Personnel: Pedro Martinez, office manager.

Oroville—K18AD, Davis-Goldfarb Co.
 Technical facilities: 1000-w TPO, 23.70-kw ERP, 138-ft. above ground, 3104-ft. above sea level, lat. 39° 39' 04", long. 121° 27' 43".
 Transmitter: Bloomer Hill, 11-mi. NNE of Oroville.

Began operation: September 24, 1985.
 Represented (sales): Katz Television.
 Represented (legal): Fletcher, Heald & Hildreth.
 Personnel: Mel Querio, general manager.
 Note: Operating as a translator; primary station KCPM, Chico, CA.

***Oroville**—K53CR, Linda D. Clevenger.
 Technical facilities: 100-w TPO, 0.834-kw ERP, 145-ft. above ground, 341-ft. above sea level, lat. 39° 30' 34", long. 121° 35' 55".
 Transmitter: 2.8-mi. NW of center of city at 271.6°T.

Palm Springs—K20CB, Robert H. Gray.
 Technical facilities: 100-w TPO, 1.56-kw ERP, 46-ft. above ground, 7963-ft. above sea level, lat. 34° 02' 46" long. 116° 48' 49".
 Transmitter: 10-mi. NW of Palm Springs.

***Parker Dam**—K38CF, Richard J. Washington.
 Technical facilities: 100-w TPO, 1.43-kw ERP, 43-ft. above ground, 1759-ft. above sea level, lat. 34° 18' 31", long. 114° 09' 49".
 Transmitter: MPW electronic site, Parker Dam.

Paso Robles—K36AL, Central Coast Good News Inc.
 Technical facilities: 1000-w TPO, 25.00-kw ERP, 55-ft. above ground, 2525-ft. above sea level, lat. 35° 21' 38", long. 120° 39' 21".

Placerville—K62BT, Praise the Lord Studio Chapel. Phone: 916-626-5322.
 Studio: 517 Truck Rd., Diamond Springs, CA 95619.

Technical facilities: 100-w TPO, 0.817-kw ERP, 381-ft. above ground, 2408-ft. above sea level, lat. 38° 37' 49", long. 120° 51' 20".

Transmitter: Corner of Crystal Blvd. & Stope Dr., El Dorado.

Equipment: Emcee transmitter; Bogner antenna.

Satellite earth stations: Prodelin, 4.6-meter; Prodelin, 3-meter; Scientific-Atlanta receivers.

Began operation: December 1, 1984.
 Locally originated programming: Religious.
 Satellite programming: Trinity Bcstg. Network.
 Advertising: No.
 Personnel: John Hartman, general manager; Mary Hartman, sales; Martin Main, chief engineer.

***Porterville**—K15CO, Trinity Bcstg. Network.
 Technical facilities: 1000-w TPO, 5.70-kw ERP, 39-ft. above ground, 5741-ft. above sea level, lat. 36° 17' 07", long. 118° 50' 19".

Requests modification of CP for change to 9.12-kw ERP

Transmitter: Blue Ridge lookout, 1.7-mi. E of Exeter.

***Redding**—K16BJ, American Independent Bcstg.

Technical facilities: 1000-w TPO, 22.40-kw ERP, 30-ft. above ground, 6230-ft. above sea level, lat. 40° 36' 09", long. 122° 39' 01".

Transmitter: Shasta Bally Mountain, 13-mi. W of Redding.

***Redding**—K26CO, Kidd Communications.
 Technical facilities: 1000-w TPO, 18.80-kw ERP, 118-ft. above ground, 3586-ft. above sea level, lat. 40° 39' 14", long. 122° 31' 12".

Requests modification of CP for change to 40.90-kw ERP

Transmitter: Atop South Fork Mountain, near Redding.

***Redding**—K43BX, Kidd Communications.
 Technical facilities: 1000-w TPO, 30.00-kw ERP, 46-ft. above ground, 1306-ft. above sea level, lat. 40° 33' 46", long. 122° 27' 07".

Transmitter: 6188 Placer St., Redding.

Redding—K47CX, North American Television Network.

Technical facilities: 1000-w TPO, 36.00-kw ERP, 190-ft. above ground, 3366-ft. above sea level, lat. 40° 39' 14", long. 122° 31' 12".

Transmitter: South Fork Mountain, 8-mi. NW of Redding.

Redding—K65DJ, Trinity Bcstg. Network.
 Phone: 714-832-2950.

Technical facilities: 100-w TPO lat. 40° 36' 37", long. 122° 22' 44".

Began operation: July 5, 1988.

Satellite programming: Trinity Bcstg. Network.

***Sacramento**—K08LC, Kidd Communications.

Technical facilities: 10-w TPO, 0.07-kw ERP, 200-ft. above ground, 236-ft. above sea level, lat. 38° 42' 28", long. 121° 28' 33".

Transmitter: Rural area near Rio Linda.

***Sacramento**—K23CE, John Francis Hasler Jr.

Technical facilities: 1000-w TPO, 34.70-kw ERP, 430-ft. above ground, 466-ft. above sea level, lat. 38° 42' 26", long. 121° 28' 33".

Transmitter: 606 W. Delano St., Elverta.

***Sacramento**—K25CR, Kidd Communications.

Technical facilities: 500-w TPO, 8.20-kw ERP, 446-ft. above ground, 482-ft. above sea level, lat. 38° 42' 26", long. 121° 28' 33".

Transmitter: 1.5-mi. NW of Rio Linda.

***Sacramento**—K49CL, Western Bcstg. System.

Technical facilities: 1000-w TPO, 19.30-kw ERP, 256-ft. above ground, 279-ft. above sea level, lat. 38° 34' 46", long. 121° 29' 17".

Transmitter: NE corner of intersection of 13th & J Sts., Elks Building.

***Sacramento**—K53DO, Residential Bcstg. Corp.

Technical facilities: 545-w TPO, 14.10-kw ERP, 213-ft. above ground, 240-ft. above sea level, lat. 38° 34' 49", long. 121° 29' 26".

Transmitter: Mueller Elks Bldg., 921 11th St., Sacramento.

Sacramento—K69FB, Trinity Christian Center of Santa Ana. Phone: 714-832-2950.

Technical facilities: 100-w TPO, 1.47-kw ERP, 400-ft. above ground, 423-ft. above sea level, lat. 38° 38' 54", long. 121° 28' 40".

Transmitter: North Market Blvd., Sacramento.

***Salinas**—K06LV, Jeremy D. Lansman. Phone: 907-345-2630.

Technical facilities: 6.00-w TPO, 0.069-kw ERP, 23-ft. above ground, 3100-ft. above sea level, lat. 36° 45' 23", long. 121° 30' 05".

Transmitter: Fremont Peak radio site, 6.5-mi. S of San Juan Bautista.

San Ardo/Bradley—K13ND, Monterey County Superintendent of Schools. Phone: 408-755-0383.

Studio: 901 Blanco Circle, Salinas, CA 93912.

Technical facilities: 10-w TPO, 0.09520-kw ERP, 35-ft. above ground, 2820-ft. above sea level, lat. 37° 57' 30", long. 121° 00' 01".

Transmitter: Williams Hill, approx 7-mi. SW of San Ardo.

Equipment: Emcee transmitter; Taco antenna.

Began operation: June 16, 1983.

Locally originated programming: College courses; public affairs.

Planned locally originated programming: Public access.

Personnel: William Roberts, station manager; Robert Oka, chief engineer; Troy Bramlett, superintendent.

Note: Operating as a translator; primary station KQED, San Francisco.

***San Diego**—Ch. 17, Basic Economic Education Inc.

***San Diego**—K19BN, American Television Network Inc.

Technical facilities: 100-w TPO, 0.761-kw ERP, 39-ft. above ground, 5840-ft. above sea level, lat. 33° 18' 30", long. 116° 50' 20".

Transmitter: Mount Palomar.

***San Diego**—Ch. 25, Citizens TV Systems Inc.

***San Diego**—Ch. 27, Lupian-Warren-Barbard Partnership.

***San Diego**—Ch. 31, Community Service Television Co.

***San Diego**—Ch. 61, Linda Gallenberger.

***San Diego**—Ch. 63, Civic Light TV.

***San Luis Obispo**—K22DA, Alameda Television.

Technical facilities: 100-w TPO, 5.35-kw ERP, 49-ft. above ground, 2470-ft. above sea level, lat. 35° 21' 38", long. 120° 39' 21".

Transmitter: Questa Grande, 5.5-mi. N of San Luis Obispo.

***San Luis Obispo**—K61EI, Alegria Bcstg. Corp.

Technical facilities: 100-w TPO, 0.99-kw ERP, 36-ft. above ground, 1801-ft. above sea level, lat. 35° 18' 21", long. 120° 37' 20".

Transmitter: 2.8-mi. NE of city, Los Padres National Forest, San Luis Obispo.

- * **San Luis Obispo**—K69FE, Alegria Bcstg. Corp.
 Technical facilities: 100-w TPO, 0.99-kw ERP, 36-ft. above ground, 1801-ft. above sea level, lat. 35° 18' 21", long. 120° 37' 20".
 Transmitter: 2.8-mi. NE of city, Los Padres National Forest, San Luis Obispo.
- * **Santa Ana**—Ch. 26, Central California Bcstrs.
- * **Santa Barbara**—K36CD, Response Bcstg. Corp.
 Technical facilities: 100-w TPO, 1.94-kw ERP, 112-ft. above ground, 2477-ft. above sea level, lat. 34° 28' 15", long. 119° 40' 33".
 Transmitter: Gibraltar Rd., Los Padres National Forest, Santa Barbara.
- * **Santa Barbara**—K49BZ, Coastline Communications Inc.
 Technical facilities: 100-w TPO, 1.93-kw ERP, 112-ft. above ground, 2477-ft. above sea level, lat. 34° 28' 15", long. 119° 40' 33".
 Transmitter: Gibraltar Rd., Santa Barbara.
- * **Santa Clara-San Jose**—K22DD, Linda K. Trumbly.
 Technical facilities: 100-w TPO, 8.00-kw ERP, 79-ft. above ground, 1181-ft. above sea level, lat. 37° 19' 23", long. 121° 45' 15".
 Transmitter: Aborn Rd., San Jose.
- * **Santa Maria**—K09VB, Buenos Diaz Bcstg. Co. Inc.
 Technical facilities: 10-w TPO, 1.00-kw ERP, 121-ft. above ground, 322-ft. above sea level, lat. 34° 58' 48", long. 120° 27' 12".
 Transmitter: 1.1-mi. from intersection of Blosser & Donovan Rds.
- * **Santa Maria**—K39CQ, Blacks Desiring Media Inc.
 Technical facilities: 1000-w TPO, 6.88-kw ERP, 164-ft. above ground, 315-ft. above sea level, lat. 34° 57' 02", long. 120° 29' 22".
 Transmitter: 3.4-mi. W of Santa Maria.
- * **Serrano**—K52DB, Community TV.
 Technical facilities: 1000-w TPO, 8.80-kw ERP, 43-ft. above ground, 1503-ft. above sea level, lat. 35° 21' 38", long. 120° 39' 21".
 Transmitter: 1-mi. W of Rte 1.
- * **Sonora**—K25CT, Finnigan Communications Inc.
 Technical facilities: 1000-w TPO, 10.80-kw ERP, 98-ft. above ground, 2097-ft. above sea level, lat. 37° 58' 21", long. 120° 22' 14".
- * **South Lake Tahoe**—K16BU, Tahoe Daily Tribune Inc.
 Technical facilities: 100-w TPO, 0.984-kw ERP, 62-ft. above ground, 6362-ft. above sea level, lat. 38° 57' 00", long. 119° 59' 00".
 Transmitter: 3079 Harrison Ave., South Lake Tahoe.
- * **South Oroville**—K55FC, Response Bcstg. Corp.
 Technical facilities: 1000-w TPO, 41.70-kw ERP, 49-ft. above ground, 3379-ft. above sea level, lat. 39° 48' 43", long. 121° 33' 25".
 Transmitter: Atop Sawmill Peak, near Magalia.
- * **Stockton & Lodi**—K52CK, National Innovative Programming Network.
 Technical facilities: 1000-w TPO, 10.20-kw ERP, 226-ft. above ground, 253-ft. above sea level, lat. 38° 01' 21", long. 121° 16' 03".
 Transmitter: 0.7-mi. W of intersection of Hammer Lane & I-99, Stockton.
- * **Tahoe City**—K34CN, Tahoe Daily Tribune Inc.
 Technical facilities: 1000-w TPO, 20.70-kw ERP, 141-ft. above ground, 6841-ft. above sea level, lat. 39° 11' 00", long. 120° 12' 00".
 Transmitter: 3.2-mi. NW of center of Tahoe City at 286°T.
- * **Tahoe City**—K56BW, Gavilan Communications. Phone: 408-847-4222.
 Technical facilities: 100-w TPO, 1.06-kw ERP, 30-ft. above ground, 6730-ft. above sea level, lat. 39° 08' 36", long. 120° 09' 49".
 Transmitter: 1030 Skyline Dr., Tahoe City.
 Equipment: Acrodyne transmitter; Scala antenna.
 Represented (engineering): Hammett & Edison Inc.
 Represented (legal): Arter & Hadden.
- * **Twentynine Palms**—K06KU, Moore Bcstg. Inc.
 Technical facilities: 10-w TPO, 0.108-kw ERP, 80-ft. above ground, 2565-ft. above sea level, lat. 34° 08' 11", long. 116° 10' 07".
 Transmitter: 0.15-mi. S of KDHL(AM) tower & Twentynine Palms Hwy.
 Locally originated programming: Art profiles; exercise; news; public affairs; hunting & fishing show.
 Satellite programming: Country Music TV.
 Represented (legal): Gardner, Carton & Douglas.
- * **Twentynine Palms**—K25CU, Eddie Robinson.
 Technical facilities: 1000-w TPO, 1.18-kw ERP, 3091-ft. above ground, 3101-ft. above sea level, lat. 34° 09' 18", long. 116° 12' 06".
 Transmitter: Copper Mountain.
- * **Twentynine Palms**—K38AT, American TV Network Inc.
 Technical facilities: 100-w TPO, 0.558-kw ERP, 30-ft. above ground, 2129-ft. above sea level, lat. 34° 07' 30", long. 116° 00' 00".
 Transmitter: 2.2-mi. ESE of Twentynine Palms.
 Began operation: September 1, 1987.
 Personnel: Robert Gray, gen. mgr.
- * **Twentynine Palms**—K63CG, Morongo Basin TV Club Inc. Phone: 619-367-1833.
 Technical facilities: 100-w TPO, 1.19-kw ERP, 31-ft. above ground, 4281-ft. above sea level, lat. 34° 04' 32", long. 115° 57' 18".
 Transmitter: Pinto Mountain, Twentynine Palms.
 Equipment: Television Technology transmitter; Scala antenna.
 Satellite earth station: Scientific-Atlanta, 3.8-meter.
 Began operation: March 18, 1983.
 Satellite programming: SelectTV.
- * **Ukiah**—K47AL, Mendocino County Television. Phone: 707-468-8847.
 Technical facilities: 100-w TPO, 2.50-kw ERP, 30-ft. above ground, 3159-ft. above sea level, lat. 39° 07' 03", long. 123° 05' 35".
- Transmitter: Cow Mountain, 6.5-mi. SE of Ukiah.
 Equipment: Television Technology transmitter; Scala antenna.
 Began operation: July 4, 1982.
 Advertising: Yes. Rates: \$20.00/30 Sec.
 Personnel: Orville Hern, station manager.
- * **Ventura**—K47CL, Ojai Assembly of God.
 Phone: 805-646-1296.
 Studio: 190 E. El Roblar, Ojai, CA 93023.
 Technical facilities: 100-w TPO, 1.25-kw ERP, 69-ft. above ground, 161-ft. above sea level, lat. 34° 16' 23", long. 119° 16' 06".
 Transmitter: 396 S. San Clemente, Ventura.
 Scheduled to begin operation: June 1, 1989.
 Planned locally originated programming: Children's programming; community programming; educational; music; news; religious; specials; talk shows; weather.
 Personnel: Ron Triggs, general manager.
- * **Victorville**—K33BT, Trinity Bcstg. Network Inc. Phone: 714-832-2950.
 Technical facilities: 100-w TPO lat. 34° 36' 36", long. 117° 17' 13".
 Satellite programming: Trinity Bcstg. Network.
- * **Visalia**—K05IY, Central California Bcstrs. Inc.
 Technical facilities: 10-w TPO, 0.213-kw ERP, 276-ft. above ground, 591-ft. above sea level, lat. 36° 16' 10", long. 119° 17' 31".
 Transmitter: Liberty Rd., 0.2-mi. E of Liberty & Butler Rds. intersection.
- * **Vista & Oceanside**—K49BV, Lupian-Warren-Barnard Partnership. Phone: 619-698-7300.
 Studio: 8691 Echo Dr., La Mesa, CA 92041.
 Technical facilities: 100-w TPO, 2.61-kw ERP, 69-ft. above ground, 1742-ft. above sea level, lat. 33° 12' 53", long. 117° 11' 15".
 Transmitter: Blackjack Hill communications site, 3-mi. E of Vista.
 Began operation: December 1, 1988.
 Planned locally originated programming: Religious.
 Planned satellite programming: Trinity Bcstg. Network.
 Advertising: No.
- * **Westwood**—K22AV, Sainte Limited.
 Phones: 209-523-0777; 209-578-1900.
 Studio: Cohasset Rd., Chico, CA.
 Technical facilities: 7.27-kw ERP lat. 40° 19' 30", long. 120° 59' 30".
 Transmitter: Cohasset Rd., Chico, CA.
 Scheduled to begin operation: August 1, 1989.
 Planned locally originated programming: News; public affairs; religious.
 Planned satellite programming: Religious; Univision.
 Represented (legal): Fletcher, Heald & Hildreth.
 Personnel: Gregg Schafer, sales; Chuck Tift, engineering.
 Note: Will operate as a translator; primary station K8CP, Ch. 46, Paradise, CA.
- * **Willow Creek**—K34BW, California Oregon Bcstg. Inc.
 Technical facilities: 1.00-w TPO, 0.005-kw ERP, 26-ft. above ground, 4026-ft. above sea level, lat. 40° 58' 05", long. 123° 41' 17".
 Transmitter: Brannon Mountain, 3.8-mi. NE of Willow Creek.
 Represented (sales): Blair Television; Art Moore Inc. regional.
 Represented (engineering): Lohnes & Culver.
- Represented (legal): Reed, Smith, Shaw & McClay.
- * **Yosemite Village**—K16CC, Yosemite Park & Curry Co.
 Technical facilities: 10-w TPO, 0.079-kw ERP, 7224-ft. above ground, 20-ft. above sea level, lat. 37° 43' 45", long. 119° 34' 20".
 Transmitter: 1.6-mi. SSE of Yosemite National Park.
- * **Yucca Valley**—K26BH, American TV Network Inc.
 Technical facilities: 18-w TPO, 0.024-kw ERP, 32-ft. above ground, 4138-ft. above sea level, lat. 34° 08' 56", long. 116° 26' 42".
 Transmitter: 2-mi. N of Yucca Valley at end of Oakwood Dr.
 Began operation: October 1, 1986.
 Personnel: Robert Gray, general manager.

COLORADO

- * **Alamosa**—K12NI, K. Sandoval Burke.
- * **Alamosa**—Ch. 22, Eddie Robinson.
- * **Aspen**—K18CQ, Steamboat Bcst. Systems Inc.
 Technical facilities: 1000-w TPO, 6.570-kw ERP, 46-ft. above ground, 11,247-ft. above sea level, lat. 39° 09' 12", long. 106° 49' 13".
 Transmitter: Aspen Mountain.
- * **Aspen**—K23AE, Withers Broadcasting.
 Phone: 303-242-5000.
 Studio: 400 W. Main St., Aspen, CO 81611.
 Technical facilities: 100-w TPO, 1.050-kw ERP, 54-ft. above ground, 9446-ft. above sea level, lat. 39° 13' 33", long. 105° 50' 00".
 Transmitter: Lower Red Mountain, 2.5-mi. NNW of Aspen Center.
 Equipment: Emcee transmitter; Scala antenna.
 Began operation: January 1, 1988.
 Advertising: Yes. Rates: \$90.00/30 Sec.
 Personnel: Tom McGill, station manager; Rick Brainer, operations mgr.
 Note: Operating as a translator of KREG-TV, Glenwood Springs, CO.
- * **Aurora**—K66DK, Jerold R. Welsh.
 Technical facilities: 1000-w TPO, 28.200-kw ERP, 240-ft. above ground, 5784-ft. above sea level, lat. 39° 40' 31", long. 104° 52' 22".
 Transmitter: 8507 Flitt Ave.
- * **Breckenridge**—K33DF, ZLTV Inc.
 Technical facilities: 100-w TPO, 1.180-kw ERP, 13-ft. above ground, 13,094-ft. above sea level, lat. 38° 28' 46", long. 105° 58' 20".
 Transmitter: Bald Mountain, Breckenridge
- * **Buena Vista**—K22CT, Mountain TV Network Inc.
 Technical facilities: 100-w TPO, 1.330-kw ERP, 95-ft. above ground, 11,145-ft. above sea level, lat. 38° 41' 24", long. 106° 11' 31".
 Transmitter: 11-mi. SSW of Buena Vista.
- * **Colorado Springs**—K43CG, Full Gospel Outreach Inc.
 Technical facilities: 1000-w TPO, 11.800-kw ERP, 79-ft. above ground, 9380-ft. above sea level, lat. 38° 44' 46", long. 104° 51' 37".
 Transmitter: Cheyenne Mountain, approx. 6.5-mi. SSW of center of Colorado Springs.

Low Power TV Stations—Colorado

- *Colorado Springs**—Ch. 45, Barbara J. Ward & Horace Ward Jr.
- *Colorado Springs**—K49CJ, Echonet Corp.
 Technical facilities: 31-w TPO, 0.150-kw ERP, 112-ft. above ground, 9524-ft. above sea level, lat. 38° 44' 40", long. 104° 51' 41".
 Transmitter: Cheyenne Mountain, 3.6-mi. SW of Colorado Springs.
 Note: Operating as a translator.
- Cortez**—K20AF, Muller Bcstg.
 Technical facilities: 20-w TPO, 0.890-kw ERP, 75-ft. above ground, 6275-ft. above sea level, lat. 37° 20' 15", long. 108° 36' 00".
- *Cortez**—K24CH, Montezuma/Delores County Metro Recreation District.
 Technical facilities: 100-w TPO, 1.00-kw ERP, 184-ft. above ground, 6325-ft. above sea level, lat. 37° 21' 53", long. 108° 35' 17".
 Transmitter: Cortez Industrial Park, 1.2-mi. N of intersection of Hwys. 160 & 166.
- Cortez**—K26CI, Montezuma/Delores County Metro Recreation District.
 Technical facilities: 100-w TPO, 1.010-kw ERP, 184-ft. above ground, 6325-ft. above sea level, lat. 37° 21' 53", long. 108° 35' 17".
 Transmitter: Cortez Industrial Park, 1.2-mi. N of intersection of Hwys. 160 & 166.
- *Cortez**—K28CO, Susan Easton.
 Technical facilities: 10-w TPO, 0.190-kw ERP, 135-ft. above ground, 6280-ft. above sea level, lat. 37° 20' 20", long. 108° 36' 10".
- *Craig**—Ch. 17, Mountain TV Network Inc.
- *Craig**—K33CS, Mountain TV Network Inc.
 Technical facilities: 100-w TPO, 0.910-kw ERP, 95-ft. above ground, 7618-ft. above sea level, lat. 40° 33' 56", long. 107° 36' 31".
 Transmitter: Craig.
- Denver**—K47AQ, Marilyn Hickey Ministries.
 Phone: 303-777-7722. Fax: 303-698-2418.
 Studio: 455 S. Platte River Dr., Denver, CO 80223.
 Technical facilities: 1000-w TPO, 16,200-kw ERP, 100-ft. above ground, 5490-ft. above sea level, lat. 39° 51' 08", long. 105° 00' 51".
 Holds CP for change to 25,600-kw ERP, 131-ft. above ground, 5587-ft. above sea level.
 Transmitter: NE corner of 85th & Zuni, Federal Heights.
 Equipment: Television Technology transmitter; Scala antenna.
 Satellite earth stations: 4-meter & 3-meter; Agile, Scala, Omni receivers.
 Began operation: June 1, 1987.
 Locally originated programming: Children's programming; educational; college courses; magazines; music; music video clips; public affairs; religious; specials; talent shows; talk shows; variety shows.
 Planned locally originated programming: Character generated news.
 Satellite programming: 700 Club; music videos; Inspirational Network; syndicated programming; Channel America; KTLA Los Angeles.
 Planned satellite programming: FamilyNet; religious.
 Advertising: Yes. Rates: \$16.00/30 Sec.; \$200.00/Hour.
- Personnel: Gene Steiner, general manager; Ken Williams, chief engineer; Hope Hebda, traffic manager; Mark Olson, master control operator.
- Denver**—K57BT, Trinity Bcstg. of Denver Inc. Phone: 714-832-2950.
 Studio: 90th & Yates St., Westminster, CO.
 Technical facilities: 1000-w TPO, 0.769-kw ERP, 449-ft. above ground, 7722-ft. above sea level, lat. 39° 43' 59", long. 105° 14' 12".
 Transmitter: Lookout Mountain, adjacent to Cody Monument, Golden.
 Equipment: Acrodyne transmitter; Scala antenna.
 Began operation: April 1, 1982.
 Satellite programming: Trinity Bcstg. Network.
 Represented (legal): May & Dunne.
 Note: Licensed as a translator.
- *Denver**—K69FT, Peter B. Van De Sande.
 Technical facilities: 1000-w TPO, 7.930-kw ERP, 545-ft. above ground, 5755-ft. above sea level, lat. 39° 45' 00", long. 104° 59' 27".
 Transmitter: Denver Place Bldg., 18th St., Denver.
- Durango**—K39AH, Mountain States Bcstg.
 Technical facilities: 1000-w TPO, 12,700-kw ERP, 66-ft. above ground, 7841-ft. above sea level, lat. 37° 15' 45", long. 107° 54' 07".
 Transmitter: Smelter Mountain.
 Began operation: March 1, 1987.
 Note: Operating as a translator; primary station KGSW-TV, Albuquerque, NM.
- Fort Collins**—K54CQ, Echonet Corp.
 Technical facilities: 1000-w TPO, 8,520-kw ERP, 200-ft. above ground, 5555-ft. above sea level, lat. 40° 40' 50", long. 104° 56' 32".
 Transmitter: 6.8-mi. NE of Fort Collins.
 Note: Operating as a translator; primary station KUBD, Denver, CO.
- Glenwood Springs**—K25AH, Colorado West Bcstg. Inc.
 Studio: 1322 1/2 Grand Ave., Glenwood Springs, CO 81601.
 Technical facilities: 0.360-kw ERP, lat. 39° 31' 58", long. 107° 20' 30".
 Transmitter: Glenwood Springs.
 Equipment: Television Technology transmitter.
- Glenwood Springs**—K65CK, Pikes Peak Bcstg. Co. Inc. Phone: 719-632-1515. TWX: 910-920-4971.
 Technical facilities: 100-w TPO, 3.087-kw ERP, 65-ft. above ground, 7985-ft. above sea level, lat. 39° 32' 38", long. 107° 17' 59".
 Holds CP for change to 66-ft. above ground, 7986-ft. above sea level.
 Transmitter: Lookout Point, 1.4-mi. E of Glenwood Springs.
 Equipment: Television Technology transmitter; Scala antenna.
 Began operation: May 15, 1988.
 Represented (legal): Fletcher, Heald & Hildreth.
- *Grand Junction**—K51CF, Penny Drucker.
 Technical facilities: 1000-w TPO, 7,500-kw ERP, 400-ft. above ground, 4961-ft. above sea level, lat. 39° 05' 35", long. 108° 35' 51".
 Transmitter: 1.5-mi. W of Grand Junction.
- Grand Valley**—K45AF, Pikes Peak Broadcasting Co. Inc. Phone: 719-632-1515.
- Technical facilities: 20-w TPO, 0.822-kw ERP, 15-ft. above ground, 7209-ft. above sea level, lat. 39° 26' 34", long. 107° 57' 57".
 Transmitter: 4.5 mi. ESE of Grand Valley.
 Equipment: Television Technology transmitter; Scala antenna.
 Began operation: August 15, 1988.
 Represented (legal): Fletcher, Heald & Hildreth.
 Personnel: Neil O. Klockslem, general manager.
- Gunnison**—K02LY, Gunnison County Metropolitan Recreation District. Phone: 303-641-3290.
 Studio: 105 N. Wisconsin, Gunnison, CO 81230.
 Technical facilities: 10-w TPO, 0.024-kw ERP, 46-ft. above ground, 8666-ft. above sea level, lat. 38° 31' 45", long. 106° 54' 22".
 Transmitter: Tenderfoot Mountain, 1.5-mi. SE of Gunnison.
 Equipment: Television Technology transmitter; Scala antenna.
 Began operation: September 1, 1982.
 Advertising: No.
 Personnel: Carol Draper, station manager; Fred Jones, chief engineer.
- Gunnison**—K04DH, Gunnison County Metropolitan Recreation District. Phone: 303-641-0196.
 Technical facilities: 0.010-kw ERP, 35-ft. above ground, 8620-ft. above sea level, lat. 38° 31' 25", long. 106° 54' 20".
 Transmitter: 2-mi. SE of Gunnison.
- *Hermosa**—K45AM, Response Bcstg. Corp.
 Technical facilities: 1000-w TPO, 43,500-kw ERP, 69-ft. above ground, 9039-ft. above sea level, lat. 37° 20' 18", long. 107° 49' 21".
- *Hermosa**—K49AV, Response Bcstg. Corp.
 Technical facilities: 1000-w TPO, 43,500-kw ERP, 69-ft. above ground, 9039-ft. above sea level, lat. 37° 20' 18", long. 107° 49' 21".
 Transmitter: E end of Missionary Ridge, San Juan National Forest.
 Equipment: Thomson LGT transmitter; Bogner antenna.
- *Lamar**—K42BY, Mountain TV Network Inc.
 Technical facilities: 100-w TPO, 0.713-kw ERP, 95-ft. above ground, 4387-ft. above sea level, lat. 38° 13' 58", long. 102° 56' 08".
 Transmitter: 19-mi. NW of Lamar.
- *Lamar**—K48CV, Mountain TV Network Inc.
 Technical facilities: 100-w TPO, 0.740-kw ERP, 95-ft. above ground, 4387-ft. above sea level, lat. 38° 13' 58", long. 102° 56' 08".
 Transmitter: 19-mi. NW of Lamar.
- *Leadville**—K15B0, Mountain TV Network Inc.
 Technical facilities: 100-w TPO, 0.850-kw ERP, 95-ft. above ground, 12,710-ft. above sea level, lat. 39° 16' 45", long. 106° 14' 11".
 Transmitter: 3-mi. NE of Leadville.
- *Limón**—K16BR, Mountain TV Network Inc.
 Technical facilities: 100-w TPO, 0.870-kw ERP, 95-ft. above ground, 5827-ft. above sea level, lat. 39° 20' 10", long. 103° 37' 36".
 Transmitter: 5-mi. NE of Limón.
- *Limón**—K52CY, Mountain TV Network Inc.
- Technical facilities: 100-w TPO, 1.000-kw ERP, 95-ft. above ground, 5827-ft. above sea level, lat. 39° 20' 10", long. 103° 37' 36".
 Transmitter: 5-mi. NE of Limón.
- *Limón**—K58CR, Mountain TV Network Inc.
 Technical facilities: 100-w TPO, 1.010-kw ERP, 95-ft. above ground, 5827-ft. above sea level, lat. 39° 20' 10", long. 103° 37' 36".
 Transmitter: 5-mi. NE of Limón.
- Loveland**—K48CG, Trinity Bcstg. Network Inc. Phone: 714-832-2950.
 Technical facilities: 7,000-kw ERP, 387-ft. above ground, 5351-ft. above sea level, lat. 40° 23' 31", long. 105° 05' 51".
 Transmitter: Near corner of First St. & Taft Ave.
 Began operation: Fall 1988.
- *Manassa**—K39BZ, Mountain TV Network Inc.
 Technical facilities: 100-w TPO, 2,200-kw ERP, 95-ft. above ground, 9308-ft. above sea level, lat. 37° 12' 47", long. 105° 48' 27".
 Transmitter: 7.5-mi. NE of Manassa.
- *Montrose**—K22CB, Telemedia Inc.
 Technical facilities: 1000-w TPO, 41,100-kw ERP, 138-ft. above ground, 10,637-ft. above sea level, lat. 38° 19' 25", long. 107° 37' 40".
 Transmitter: 17.2-mi. SE of Montrose.
- New Castle/Rural Garfield County**—K36AF, Pikes Peak Bcstg. Co. Phone: 719-632-1515.
 Technical facilities: 20-w TPO, 0.145-kw ERP, 16-ft. above ground, 6355-ft. above sea level, lat. 39° 33' 56", long. 107° 31' 57".
 Transmitter: 0.5-mi. S of New Castle.
 Equipment: Television Technology transmitter; Scala antenna.
 Began operation: June 1, 1988.
 Represented (legal): Fletcher, Heald & Hildreth.
- Nucla**—K49AX, Montrose County.
 Technical facilities: 2.05-kw ERP, lat. 38° 18' 40", long. 108° 11' 35".
- *Pagosa Springs**—K40AO, Eddie Robinson.
 Technical facilities: 15,100-kw ERP, 350-ft. above ground, 7106-ft. above sea level, lat. 37° 15' 24", long. 107° 01' 06".
 Transmitter: 0.58-mi. S of city.
- *Pueblo**—K48CU, Zenon Reynarowich.
 Technical facilities: 100-w TPO, 65,800-kw ERP, 210-ft. above ground, 4869-ft. above sea level, lat. 38° 15' 41", long. 104° 41' 17".
 Transmitter: 4-mi. W of Pueblo.
- Rifle/Rural Garfield County**—K57CR, Pikes Peak Bcstg. Co. Phone: 719-632-1515.
 Technical facilities: 100-w TPO, 3,385-kw ERP, 16-ft. above ground, 8150-ft. above sea level, lat. 39° 32' 10", long. 107° 56' 56".
 Transmitter: 9-mi. W of Rifle.
 Equipment: Television Technology transmitter; Scala antenna.
 Began operation: June 1, 1988.
 Personnel: Neil O. Klockslem, general manager.
- *Rocky Ford**—K17AW, Valley Wide Communications.
 Technical facilities: 16,100-kw ERP, lat. 39° 03' 30", long. 103° 35' 30".

***Rocky Ford**—K19BP, Valley Wide Communications.
 Technical facilities: 1000-w TPO, 16,100-kw ERP, 98-ft. above ground, 4337-ft. above sea level, lat. 38° 03' 30", long. 103° 35' 30".
 Transmitter: 3-mi. N of Swink, CO.

***Rocky Ford**—Ch. 23, Valley Wide Communications.

***Snowmass**—K28BW, Snowmass Mountain Resort Television.
 Technical facilities: 100-w TPO, 1,870-kw ERP, 43-ft. above ground, 8002-ft. above sea level, lat. 39° 13' 46", long. 106° 55' 10".
 Transmitter: Snowmass Village.

***Springfield**—Ch. 17, Mountain TV Network Inc.

***Springfield**—Ch. 23, Mountain TV Network Inc.

***Springfield**—K27CZ, Mountain TV Network Inc.
 Technical facilities: 100-w TPO, 0.905-kw ERP, 95-ft. above ground, 5095-ft. above sea level, lat. 37° 21' 59", long. 102° 39' 48".
 Transmitter: 2.9-mi. SW of Springfield.

***Springfield**—Ch. 35, Mountain TV Network Inc.

***Springfield**—K60DP, Baca County.
 Technical facilities: 100-w TPO, 0.932-kw ERP, 289-ft. above ground, 4829-ft. above sea level, lat. 37° 21' 44", long. 102° 38' 44".
 Transmitter: 3-mi. S of Springfield.

***Vail**—K21CT, Steamboat Bcstg. Systems Inc.
 Technical facilities: 1000-w TPO, 6,120-kw ERP, 102-ft. above ground, 9823-ft. above sea level, lat. 39° 38' 08", long. 106° 26' 46".
 Transmitter: Upper Dowd.

***Vail**—K42CT, Millard V. Oakley.
 Technical facilities: 100-w TPO, 0.662-kw ERP, 151-ft. above ground, 16,951-ft. above sea level, lat. 39° 36' 06", long. 106° 20' 12".
 Transmitter: Eagle.

CONNECTICUT

***Darien**—Ch. 33, Rev. Dr. Carrie L. Thomas.

***Hartford**—W11BJ, National Black Media Coalition.
 Technical facilities: 10-w TPO, 0.10-kw ERP, 1293-ft. above ground, 961-ft. above sea level, lat. 41° 42' 13", long. 72° 49' 57".
 Transmitter: Rattlesnake Mountain, 2000-ft. off Colt Hwy.

Hartford—W13BF, Channel 13 Television Inc. Phone: 203-547-1303. Fax: 203-549-6834.

Studio: 886 Maple Ave., Hartford, CT 06114.
 Technical facilities: 10-w TPO, 0.060-kw ERP, 291-ft. above ground, 735-ft. above sea level, lat. 41° 45' 39", long. 72° 48' 08".

Holds CP for change to 33-w TPO, 0.088-kw ERP, 233-ft. above ground, 312-ft. above sea level, lat. 41° 45' 40", long. 72° 40' 55".

Transmitter: 60 Washington St., Hartford, CT.
 Equipment: Comsonics transmitter; Scala antenna.

Satellite earth stations: Paraclype, 16-meter; Paraclype, 12-meter; Avcom receivers.

Began operation: June 14, 1986.
 Locally originated programming: Children's programming; community programming; local special events; documentaries; ethnic; game shows; health; foreign language programming; music video clips; news; wire service news; public affairs; religious; specials; sports; sports magazine; talk shows; variety shows; Spanish; Italian; Greek; Polish; Portuguese.

Satellite programming: International TV Network; RAI-USA; Soccer from Italy, Telemundo.

Advertising: Yes.
 Represented (sales): Telemundo Group.
 Represented (engineering): Mullaney Engineering.

Represented (legal): Cohn & Marks.
 Personnel: Lucio C. Ruzzier, president & general manager; Efrain Rodriguez, assistant station manager; Quintino Cianfaglione, local sales manager; Salvatore Minniti, chief engineer; Peter Manousos, news director; Paul D'Agostino, program director & controller.

***Hartford**—Ch. 51, Trident Bcstg.

***New Haven**—W10BQ, National Black Media Coalition.
 Technical facilities: 10-w TPO, 0.168-kw ERP, 66-ft. above ground, 525-ft. above sea level, lat. 41° 20' 58", long. 72° 58' 27".
 Transmitter: 3.7-mi. NW of center of New Haven.

***West Haven**—W28AJ, Paging Assoc. Inc.
 Technical facilities: 1000-w TPO, 49,600-kw ERP, 164-ft. above ground, 315-ft. above sea level, lat. 41° 17' 28", long. 72° 58' 06".
 Transmitter: 24 Rockdale Rd.

DELAWARE

Dover—W27AJ, Delmarva Bcst. Service General Partnership. Phone: 301-742-4747. TWX: 710-864-7044.

Studio: White Oak Rd., Dover, DE 19901.
 Technical facilities: 1000-w TPO, 81,400-kw ERP, 229-ft. above ground, 255-ft. above sea level, lat. 39° 11' 10", long. 75° 29' 26".

Requests CP for change to 66,000-kw ERP.
 Transmitter: N of White Oak Rd., 0.155-mi. SW of Long Point Rd.

Equipment: Acrodyne transmitter; Bogner antenna.

Began operation: 1987.
 Locally originated programming: Community programming; local special events; news; locally produced news; sports; state university sports; high school sports; weather.

Represented (sales): Blair.
 Represented (engineering): Jules Cohen Assoc.

Represented (legal): Cohn & Marks.
 Personnel: Frank Pilgrim, general manager; Clay Spurrier, chief engineer; Susan Kelly, local sales manager; Rich Dipilla, regional sales manager.

Note: Operating as a translator; primary station WMDT, Salisbury, MD

Dover—W67BG, Trinity Bcstg. Network. Phone: 714-832-2950.

Technical facilities: 100-w TPO, 1,100-kw ERP, 186-ft. above ground, 150-ft. above sea level, lat. 39° 10' 11", long. 75° 33' 13".

Holds CP for change to 11,200-kw ERP.

Transmitter: WKEN(AM) radio tower site, Dover.
 Began operation: May 1, 1987.
 Satellite programming: Trinity Bcstg. Network.

DISTRICT OF COLUMBIA

Washington—W14AA, Los Cerezos Television Co. Phone: 202-686-1400.

Studio: 5151 Wisconsin Ave. NW, Washington, DC 20016.

Technical facilities: 31.50-kw ERP, 450-ft. above ground,

Transmitter: American University, Washington, D.C.

Satellite earth station: Galaxy.
 Began operation: June 1, 1980.

Locally originated programming: Community programming; local special events; music video clips; news; public affairs; specials; sports; talent shows; weather.

Advertising: Yes. Rates: \$180.00/30 Sec.
 Represented (sales): Univision.

Represented (engineering): Leventhal, Senter & Lerman.

Represented (legal): Rubin, Bednarek & Associates Inc.

Personnel: Antonio Guemica, general manager; Elio Aguilar, sales manager.

Washington—W42AJ, Communicasting Corp. Phone: 202-872-6570.

Studio: 1411 K St. NW, Suite 800.

Technical facilities: 1000-w TPO, 10,300-kw ERP, 102-ft. above ground, 489-ft. above sea level, lat. 38° 56' 09", long. 77° 04' 26".

Transmitter: 3501 38th St. NW, Washington, DC.

Equipment: Acrodyne transmitter; Scala antenna.

Began operation: December 5, 1988.
 Locally originated programming: Community programming; city council meetings; local special events.

Advertising: Yes. Rates: Vary.

Represented (engineering): duTreil, Lundin & Rackley.

Represented (legal): Koteen & Naftalin.

Personnel: Christopher S. Sargent, president.

FLORIDA

Alachua—W69AY, Cozzin Communications Corp. Phone: 904-376-6969.

Studio: 1001 Waldo Rd., Gainesville, FL 32601.

Technical facilities: 1000-w TPO, 38,020-kw ERP, 567-ft. above ground, 231-ft. above sea level, lat. 29° 42' 45", long. 82° 18' 08".

Transmitter: 1001 Waldo Rd., Gainesville.

Equipment: Thomson LGT transmitter; Bogner antenna.

Began operation: October 18, 1984.

Locally originated programming: Health; horror shows; music video clips; wire service news; specials; sports; state university sports; talk shows; variety shows; weather.

Planned locally originated programming: Classified advertising.

Satellite programming: Syndicated programming.

Advertising: Yes. Rates: \$75.00/30 Sec.

Personnel: Thomas Zingale, station manager; Warren Palmer, general sales manager; J. L. Anderson, chief engineer; Bob Michaels, news director; Gary Jaffe, promotion director; Kay Hamilton, business manager.

***Altamonte Springs**—W12CD, Newsouth Media Corp.

Technical facilities: 10-w TPO, 1,570-kw ERP, 1499-ft. above ground, 1555-ft. above sea level, lat. 28° 55' 16", long. 81° 19' 09".

Transmitter: 1.3-mi. W of the intersection of Rtes. 17, 92 & Miller Rd., Orange City.

Apalachicola—W03AS, Richard L. Plessinger. Phone: 904-670-8450.

Studio: Island Dr., Eastpoint, FL.

Technical facilities: 10-w TPO, 0.003-kw ERP, 365-ft. above ground, 370-ft. above sea level, lat. 29° 43' 57", long. 84° 53' 24".

Transmitter: Island Dr.

Equipment: Emcee transmitter; Scala antenna.

Locally originated programming: Music video clips; locally produced news; public access; public affairs; specials; hunting & fishing show; variety shows; weather.

Advertising: Yes. Rates: \$15.00/30 Sec.; \$26.00/Min.

Represented (sales): Howard Wesson.

Represented (engineering): Ted Mosteller.
 Personnel: Richard L. Plessinger.

***Big Pine Key**—W46AQ, Edward R. Tinari.

Technical facilities: 1000-w TPO, 6,890-kw ERP, 279-ft. above ground, 285-ft. above sea level, lat. 24° 40' 35", long. 81° 30' 41".

Transmitter: WEOV-FM transmitter site, Key West.

***Big Pine Key**—W58BI, David J. Stein.

Technical facilities: 1000-w TPO, 6,890-kw ERP, 279-ft. above ground, 285-ft. above sea level, lat. 24° 40' 35", long. 81° 30' 41".

Transmitter: WEOV-FM transmitter site, Key West.

Boca Raton—W58BH, Guenter Marksteiner. Phone: 603-964-1040.

Technical facilities: 1000-w TPO, 12,400-kw ERP, 69-ft. above ground, 86-ft. above sea level, lat. 26° 22' 01", long. 80° 07' 30".

Transmitter: One Boca Place, 2255 Glades Rd., Boca Raton.

Satellite earth station: Transmit/receive.
 Began operation: January 1, 1989.

Planned locally originated programming: Community programming; local special events; educational; college courses.

Advertising: Planned.

Note: Operates in conjunction with W65BM, Jacksonville & W53AL, West Palm Beach, FL.

***Bradenton**—W26AQ, Ronald D. Kniffen. Phone: 716-544-3820.

Technical facilities: 1000-w TPO, 34,400-kw ERP, 16-ft. above ground, 282-ft. above sea level, lat. 27° 27' 46", long. 82° 35' 32".

Transmitter: 4212 30th St. W, Bradenton.
 Scheduled to begin operation: 1990.

***Chipley**—W05BF, Pentacom Bcstg. Corp.

Technical facilities: 10-w TPO, 0.018-kw ERP, 285-ft. above ground, 374-ft. above sea level, lat. 30° 49' 46", long. 85° 31' 58".

Transmitter: E side of Hwy. 77 N, 2-mi. outside of city limits.

***Clearwater**—Ch. 5, George Fritzingler.

***Cocoa**—W12CC, Shoreline Bcstg. Phone: 305-966-1717.

Technical facilities: 10-w TPO, 0.016-kw ERP, 318-ft. above ground, 322-ft. above sea level, lat. 28° 18' 30", long. 80° 45' 34".

Low Power TV Stations—Florida

- Requests CP for change to 0.089-kw ERP, 338-ft. above ground, 312-ft. above sea level.
 Transmitter: 1.4-mi. NW of intersection of Fiske & Barnes Bldvs., Rockville.
- * **Cocoa**—W62BR, Beach Bcstg.
 Technical facilities: 1000-w TPO, 12,800-kw ERP, 318-ft. above ground, 322-ft. above sea level, lat. 28° 18' 30", long. 80° 45' 34".
 Transmitter: 1.4-mi. NW of intersection of Fiske & Barnes Bldvs.
- * **Daytona Beach**—W11BQ, American TV Network Inc.
 Technical facilities: 10-w TPO, 0.022-kw ERP, 381-ft. above ground, 417-ft. above sea level, lat. 29° 10' 24", long. 81° 09' 24".
 Transmitter: 7-mi. W of Daytona Beach.
- * **Daytona Beach**—W21AT, Flamingo Bcstg. Corp.
 Technical facilities: 1000-w TPO, 7,000-kw ERP, 499-ft. above ground, 538-ft. above sea level, lat. 29° 10' 24", long. 81° 09' 24".
 Transmitter: 3.9-mi. W of Interstate 95, N of Hwy. 92.
- * **Daytona Beach**—W33AU, Continental Satellite Corp.
 Technical facilities: 1000-w TPO, 7,990-kw ERP, 89-ft. above ground, 105-ft. above sea level, lat. 29° 14' 12", long. 81° 02' 10".
 Transmitter: Rivera Hotel, 1825 Ridgewood Rd., Daytona Beach.
- Daytona Beach**—W42AM, ATN of Daytona Beach. Phone: 202-789-2377.
 Technical facilities: 1000-w TPO, 48,400-kw ERP, 381-ft. above ground, 417-ft. above sea level, lat. 29° 10' 24", long. 81° 09' 24".
 Transmitter: 7-mi. W of Daytona Beach.
- * **Daytona Beach**—W46AP, Microband Corp. of America.
 Technical facilities: 1000-w TPO, 19,700-kw ERP, 259-ft. above ground, 276-ft. above sea level, lat. 29° 14' 14", long. 81° 03' 32".
 Transmitter: 109 Maple St., Daytona Beach.
 Personnel: Jim Wiesenberg, general manager; Ken Pratt, sales manager.
- * **De Funiak Springs**—W24AM, Ashley Norman Davis Jr. Phone: 904-892-4038.
 Studio: German Club Road, De Funiak Spring, FL 32433.
 Technical facilities: 1000-w TPO, 10,800-kw ERP, 187-ft. above ground, 404-ft. above sea level, lat. 30° 44' 18", long. 86° 06' 22".
 Transmitter: 1.2-mi. NE of Courthouse, near West Sandy Creek.
 Equipment: RCA transmitter; Scala antenna.
 Planned locally originated programming: Children's programming; classified advertising; community programming; city council meetings; local special events; ethnic; farm information; health; music; music video clips; news; public access; public affairs; religious; sports; hunting & fishing show; talent shows; talk shows; variety shows; weather.
 Planned satellite programming: FamilyNet; movies; music videos; news; religious; sports.
 Advertising: Yes. Rates: \$6.00/30 Sec.; \$10.00/Min.; \$75.00/Hour.
 Personnel: Norm Davis, general manager & chief engineer; Pam Davis, program director; Lee Davis, production manager; April Davis, engineer.
- * **Fort Lauderdale**—W27AQ, Skinner Bcstg. Inc.
 Technical facilities: 1000-w TPO, 70,300-kw ERP, 276-ft. above ground, 302-ft. above sea level, lat. 26° 13' 47.50", long. 80° 05' 26.50".
 Transmitter: Pompano Beach Club, South tower, 111 Briny Ave.
- * **Fort Myers**—W04CC, Shoreline Bcstg.
 Technical facilities: 10-w TPO, 0.016-kw ERP, 288-ft. above ground, 298-ft. above sea level, lat. 26° 39' 18", long. 81° 50' 53".
 Transmitter: 3218 Marion St., Fort Myers.
- Fort Myers**—W07BR, Caloosa Television Corp.
 Technical facilities: 10-w TPO, 0.059-kw ERP, 131-ft. above ground, 141-ft. above sea level, lat. 26° 37' 50", long. 81° 51' 41".
 Requests CP for change to 0.120-kw ERP, 266-ft. above sea level, lat. 26° 38' 47", long. 81° 52' 06".
 Transmitter: 2549 Dora, Fort Myers.
- * **Fort Myers**—W14BA, Suncoast Television Inc.
Fort Myers—W24AA, CFF Properties Inc. Phone: 813-644-0261.
 Technical facilities: 1000-w TPO, 23,900-kw ERP, 250-ft. above ground, 260-ft. above sea level, lat. 26° 38' 34", long. 82° 01' 35".
 Transmitter: 5-mi. NW of Cape Coral.
 Equipment: TTC transmitter; Scala antenna. Began operation: November 1, 1987.
 Planned locally originated programming: Classified advertising; community programming; public affairs; religious; sports; weather.
 Satellite programming: Religious.
 Planned satellite programming: FamilyNet; Trinity Bcstg. Network.
 Advertising: Yes. Rates: \$50.00/30 Sec.; \$200.00/Hour.
 Personnel: Nathan Price, president.
 Note: Operating as a translator; primary station WCLF, Clearwater, FL.
- * **Fort Myers**—W59B0, Beach Bcstg.
 Technical facilities: 1000-w TPO, 12,800-kw ERP, 289-ft. above ground, 299-ft. above sea level, lat. 26° 39' 19", long. 81° 50' 51".
 Transmitter: 3218 Marion St., Fort Myers.
- * **Fort Myers**—W65CA, Manglitz & Sanchez.
 Technical facilities: 1000-w TPO, 18,900-kw ERP, 295-ft. above ground, 325-ft. above sea level, lat. 26° 47' 43", long. 81° 48' 04".
 Transmitter: 4.9-mi. SSW of Tuckers Corner.
- * **Fort Myers**—W67BY, Manglitz & Sanchez.
 Technical facilities: 1000-w TPO, 18,800-kw ERP, 295-ft. above ground, 325-ft. above sea level, lat. 26° 47' 43", long. 81° 48' 04".
 Transmitter: 4.9-mi. SSW of Tuckers Corner.
- * **Fort Pierce**—W41AX, Howard Story Jr. Phone: 407-848-4597.
 Technical facilities: 1000-w TPO, 16.8-kw ERP, 341-ft. above ground, 367-ft. above sea level, lat. 27° 33' 21", long. 80° 22' 08".
 Transmitter: Approx. 8.1-mi. N of Fort Pierce on U.S. Hwy. 1, near Rte. 1 & State Rte. 605.
 Scheduled to begin operation: May 1990.
- * **Gainesville**—W108R, Board of Regents on Behalf of U. of Florida. Phone: 904-392-5551.
 Studio: U. of Florida, Weimar Hall, Gainesville, FL 32611.
 Technical facilities: 10-w TPO, 0.057-kw ERP, 558-ft. above ground, 738-ft. above sea level, lat. 29° 43' 35", long. 82° 23' 41".
 Transmitter: 5.5-mi. NW of Gainesville at the Devil's Millhopper.
 Planned locally originated programming: Educational; college courses.
 Planned satellite programming: Learning Channel; PBS Adult Learning Service.
 Personnel: Richard Lehner, general manager; Al Holt, chief engineer; Lyn Jones, director, production; James Morgese, station manager.
- * **Gainesville**—W14BE, Robert John O'Donnell.
 Technical facilities: 1000-w TPO, 6,450-kw ERP, 381-ft. above ground, 492-ft. above sea level, lat. 29° 38' 09", long. 82° 19' 36".
 Transmitter: S of Gainesville.
- * **Hatchbend**—Ch. 13, Manuel A. Cantu.
- * **Homosassa Springs**—W27AW, Owen Bcstg. Enterprises.
 Technical facilities: 1000-w TPO, 4,590-kw ERP, 243-ft. above ground, 249-ft. above sea level, lat. 28° 47' 27", long. 82° 34' 26".
- * **Houston**—W42BB, Community Television.
 Technical facilities: 1000-w TPO, 35,700-kw ERP, 190-ft. above ground, 308-ft. above sea level, lat. 30° 17' 33", long. 82° 58' 15".
 Transmitter: 0.9-mi. NE of city center at 86.51°E.
- Inglis/Yankeetown**—W49A1, Suncoast Family TV Corp. Phone: 813-371-0024.
 Studio: 1315 N. Van Nortwick Rd., Lecanto, FL 32661.
 Technical facilities: 1000-w TPO, 19,520-kw ERP, 306-ft. above ground, 345-ft. above sea level, lat. 28° 52' 55", long. 82° 31' 30".
 Transmitter: 4.7-mi. ESE of Crystal River.
 Equipment: Emcee transmitter; Bogner antenna.
 Began operation: August 22, 1983.
 Locally originated programming: Local special events; public affairs; religious; sports; talk shows.
 Satellite programming: INN.
 Advertising: Yes. Rates: \$35.00/30 Sec.; \$200.00/Hour.
 Represented (engineering): Kessler & Gehman Assoc.
 Represented (legal): Verner, Liipfert, Bernhard, McPherson & Hand.
 Personnel: Joan E. McNamara, v.p., director of operations.
- * **Inverness**—W59BI, Video Marketing Network Inc. Phone: 800-444-9233. Fax: 813-923-8227.
 Studio: 2477 Stickney Point Rd., No. 319B, Sarasota, FL 34231.
 Technical facilities: 1000-w TPO, 20,200-kw ERP, 331-ft. above ground, 341-ft. above sea level, lat. 28° 47' 50", long. 82° 32' 58".
 Transmitter: 1.7-mi. E of U.S. 19, near Hwy. 490.
 Advertising: Yes.
 Personnel: Elizabeth Nierengarten, senior v.p.
- * **Islamorada**—W62BP, Edward R. Tinari.
 Technical facilities: 1000-w TPO, 7,910-kw ERP, 200-ft. above ground, 203-ft. above sea level, lat. 24° 57' 30", long. 80° 34' 30".
- Transmitter: WXOS-FM transmitter site, Key West.
- * **Jacksonville**—W02BU, Jeremy D. Lansman.
 Technical facilities: 10-w TPO, 0.210-kw ERP, 548-ft. above ground, 554-ft. above sea level, lat. 30° 19' 33", long. 81° 39' 32".
 Transmitter: One Independent Square, Jacksonville.
- * **Jacksonville**—W06BA, Carol E. Schatz. Phone: 907-345-2630.
 Technical facilities: 10-w TPO, 0.100-kw ERP, 771-ft. above ground, 801-ft. above sea level, lat. 30° 16' 34", long. 81° 33' 53".
 Transmitter: 9090 Hogan Rd., Jacksonville.
- Jacksonville**—W10AX, Figgie Communications.
 Technical facilities: 0.030-kw ERP, lat. 30° 19' 33", long. 81° 39' 32".
- * **Jacksonville**—W36AJ, Neighborhood Broadcasting Services Inc.
 Technical facilities: 1000-w TPO, 4,640-kw ERP, 548-ft. above ground, 551-ft. above sea level, lat. 30° 19' 33", long. 81° 39' 32".
 Transmitter: Independent Life Bldg., Main and Hogan Sts., Jacksonville, FL.
- Jacksonville**—W59BC, Jacksonville Translator Inc. Phone: 813-644-0261.
 Technical facilities: 1000-w TPO, 95,200-kw ERP, 699-ft. above ground, 715-ft. above sea level, lat. 30° 16' 52", long. 81° 34' 15".
 Requests CP for change to Ch. 38.
 Transmitter: Approx. 7-mi. SE of Jacksonville.
 Equipment: Television Technology transmitter; Scala antenna.
 Began operation: November 1, 1987.
 Planned locally originated programming: Children's programming; classified advertising; community programming; city council meetings; local special events; ethnic; public access; public affairs; religious; specials; sports.
 Satellite programming: Religious.
 Planned satellite programming: FamilyNet; Trinity Bcstg. Network.
 Advertising: Yes. Rates: \$35.00-\$45.00/30 Sec.; \$100.00-\$250.00/Hour.
 Personnel: Nathan Price, president.
- * **Jacksonville**—W65BM, Guenter Marksteiner. Phone: 603-964-1040.
 Technical facilities: 1000-w TPO, 19,700-kw ERP, 699-ft. above ground, 728-ft. above sea level, lat. 30° 16' 34", long. 81° 33' 53".
 Transmitter: 8541 Newton Rd., Jacksonville.
 Satellite earth stations: Planned.
 Planned locally originated programming: Community programming; local special events; educational; college courses.
 Advertising: Planned.
 Note: Will operate in conjunction with W58BH, Boca Raton & W53AL West Palm Beach, FL.
- * **Jacksonville**—Ch. 68, National Innovative Programming Network.
- * **Key Largo**—W12BY, Lloyd A. Moriber.
 Technical facilities: 10-w TPO, 0.018-kw ERP, 138-ft. above ground, 141-ft. above sea level, lat. 25° 05' 29", long. 80° 26' 37".
 Transmitter: Mile marker 99 on U.S. 1, Key Largo.
- Key Largo**—W24AV, Lloyd A. Moriber.

Technical facilities: 1000-w TPO, 8.48-kw ERP, 138-ft. above ground, 141-ft. above sea level, lat. 25° 05' 29", long. 80° 26' 37".

Transmitter: Mile marker 99 on U.S. 1, Key Largo.

*** Key Largo—W44AK, David J. Stein.**

Technical facilities: 1000-w TPO, 8.480-kw ERP, 138-ft. above ground, 141-ft. above sea level, lat. 25° 05' 29", long. 80° 26' 37".

Transmitter: Mile marker 99 on U.S. 1, Key Largo.

*** Key Largo—W468C, David J. Stein.**

Technical facilities: 1000-w TPO, 8.480-kw ERP, 138-ft. above ground, 141-ft. above sea level, lat. 25° 05' 29", long. 80° 26' 37".

Transmitter: Mile marker 99 on U.S. 1, Key Largo.

*** Key West—W26AI, Lloyd A. Moriber.**

Technical facilities: 1000-w TPO, 18.350-kw ERP, 302-ft. above ground, 305-ft. above sea level, lat. 24° 40' 35", long. 81° 30' 41".

Transmitter: Cudjoe Key, N of mile marker 21 on U.S. 1.

*** Key West—W5680, Lloyd A. Moriber.**

Technical facilities: 17.200-kw ERP, lat 24° 40' 35", long. 81° 30' 41".

*** Kissimmee—W19AX, Specialty Bcstg. Corp.**

Technical facilities: 100-w TPO, 0.822-kw ERP, 315-ft. above ground, 417-ft. above sea level, lat. 28° 21' 31", long. 81° 30' 45".

Requests CP for change to 36.7-kw ERP, 427-ft. above sea level.

Transmitter: Marriott Orlando World Center, World Center Dr.

*** Lake City—W23AQ, Joy Explosion Ministries Inc.**

Technical facilities: 1000-w TPO, 7.8-kw ERP, 479-ft. above ground, 614-ft. above sea level, lat. 30° 14' 40", long. 82° 40' 11".

Requests modification of CP for change to 49.0-kw ERP, 564-ft. above sea level

Transmitter: 0.3-mi. E of intersection of U.S. Rtes. 10 & 41.

*** Lake City—W65BW, Joy Explosion Ministries Inc.**

Technical facilities: 1000-w TPO, 6.750-kw ERP, 479-ft. above ground, 614-ft. above sea level, lat. 30° 14' 40", long. 82° 40' 11".

Requests modification of CP for change to 25.200-kw ERP, 564-ft. above sea level.

Transmitter: 0.37-mi. E of intersections of U.S. Rtes. 10 & 41.

*** Lakeland—W14AC, Lakeland Translator Inc. Phone: 813-644-5799.**

Technical facilities: 1000-w TPO, 19.200-kw ERP, 410-ft. above ground, 551-ft. above sea level, lat. 28° 00' 48", long. 81° 45' 45".

Transmitter: 665 Lake Howard Dr., Winter Haven.

Planned locally originated programming: Children's programming; community programming; health; news; public affairs; religious.

Planned satellite programming: FamilyNet; religious; syndicated programming; Trinity Bcstg. Network.

Advertising: Yes. Rates: \$40.00-\$50.00/30 Sec.; \$75.00/Min.; \$200/Hour.

*** Lecanto—W30AH, Cowboy Junction Bcstg.**

Studio: Star Rte. 1, Lecanto, FL 32661.

Technical facilities: 1000-w TPO, 7.090-kw ERP, 154-ft. above ground, 213-ft. above sea level, lat. 28° 47' 50", long. 82° 32' 28".

Requests modification of CP for change to 6.000-kw ERP, 233-ft. above sea level, lat. 28° 51' 26", long. 82° 29' 57", transmitter to 0.25-mi. N of Hwy. 44, 1-mi. NW of Lecanto.

Transmitter: N of Hwy. 44, E of U.S. 19, near Hwy. 490.

Planned locally originated programming: Art profiles; children's programming; classified advertising; community programming; city council meetings; local special events; documentaries; ethnic; educational; college courses; farm information; game shows; health; exercise; horror shows; foreign language programming; magazines; music; music video clips; news; wire service news; character generated news; public access; public affairs; religious; specials; sports; hunting & fishing show; state university sports; sports magazine; talent shows; talk shows; variety shows; weather.

Personnel: Buddy Max, president.

Live Oak—W02BH, Newsouth Bcstg. Corp.

Technical facilities: 0.130-kw ERP, lat. 30° 17' 14", long. 82° 57' 55".

Live Oak—W15AG, CFF Properties Inc.

Phone: 813-644-0261.

Technical facilities: 6.830-kw ERP, lat. 30° 17' 33", long. 82° 58' 15".

Began operation: July 1, 1987.

Planned locally originated programming: Children's programming; community programming; religious; sports. Satellite programming: Religious. Planned satellite programming: FamilyNet. Advertising: Yes. Rates: \$20.00-\$30.00/30 Sec.; \$100.00-\$150.00/Hour.

*** Live Oak—W21AJ, Local Power Television Inc.**

Technical facilities: 1000-w TPO, 37.500-kw ERP, 138-ft. above ground, 308-ft. above sea level, lat. 30° 17' 33", long. 82° 58' 15".

Transmitter: 0.95-mi. NE of city center.

*** Macclenny—W28AK, Baker County Family Television.**

Technical facilities: 1000-w TPO, 25.200-kw ERP, 164-ft. above ground, 295-ft. above sea level, lat. 30° 13' 41", long. 82° 08' 46".

Transmitter: 2.4-mi. NNE of intersection of State Rtes. 121 & 125 S.

*** Madison—W03AO, Thomas H. Green Jr. & R. H. Fackelman.**

Technical facilities: 10-w TPO, 0.031-kw ERP, 150-ft. above ground, 350-ft. above sea level, lat. 30° 28' 57", long. 83° 24' 16".

Transmitter: 0.24-mi. S of Madison on Hwy. 53.

Equipment: Emcee transmitter; Bogner antenna.

*** Marathon—W03AZ, Lloyd A. Moriber.**

Technical facilities: 10-w TPO, 0.044-kw ERP, 105-ft. above ground, 112-ft. above sea level, lat. 24° 43' 47", long. 81° 02' 04".

Transmitter: Intersection of U.S. 1 & 113th St., Marathon Shores.

*** Marathon—W41AN, Lloyd A. Moriber.**

Technical facilities: 1000-w TPO, 34.300-kw ERP, 106-ft. above ground, 128-ft. above sea level, lat. 24° 43' 47", long. 81° 02' 04".

Transmitter: Hwy. 1 & 113th St., Marathon Shores.

*** Melbourne—W07BX, Valley TV Co.**

Technical facilities: 10-w TPO, 0.156-kw ERP, 154-ft. above ground, 171-ft. above sea level, lat. 28° 05' 51", long. 80° 34' 05".

Transmitter: 800 N. A1A, Indiatlantic.

*** Melbourne—W46AW, American Translator Development Inc.**

Technical facilities: 100-w TPO, 0.388-kw ERP, 295-ft. above ground, 318-ft. above sea level, lat. 28° 02' 29", long. 80° 37' 12".

Transmitter: 0.45-mi. N of intersection of State Rds. 503 & 516, Palm Beach.

*** Melbourne—W62BC, Minority Entrepreneurs Inc.**

Technical facilities: 0.100-kw ERP, 314-ft. above ground, 22-ft. above sea level, lat. 28° 02' 54", long. 80° 40' 34".

*** Miami—Ch. 27, Baby Boom Bcstg. Co. Phone: 818-884-3818.**

*** Miami—Ch. 57, Educational TV Corp.**

*** Monticello—W03BC, Manuel A. Cantu.**

Technical facilities: 10-w TPO, 0.128-kw ERP, 197-ft. above ground, 348-ft. above sea level, lat. 30° 31' 58", long. 83° 52' 17".

Transmitter: 1-mi. S of Monticello city center.

*** Naples—W02BM, Powell Broadcasting Co.**

Technical facilities: 10-w TPO, 0.114-kw ERP, 131-ft. above ground, 141-ft. above sea level, lat. 26° 12' 58", long. 81° 46' 44".

Transmitter: 5545 Shirley St.

*** Naples—W09BS, Cabosa Television Corp.**

Technical facilities: 10-w TPO, 0.017-kw ERP, 141-ft. above ground, 148-ft. above sea level, lat. 26° 09' 13", long. 81° 47' 40".

Requests modification of CP for change to 0.120-kw ERP, 256-ft. above sea level, lat. 26° 11' 44", long. 81° 48' 44".

Transmitter: to 4031 Gulf Shore Blvd. N. Transmitter: 1040 6th Ave. N, Naples.

*** Naples—W18AB, Valley Television Inc.**

Technical facilities: 33.000-kw ERP, lat. 26° 19' 00", long. 81° 47' 13".

*** Naples—W38AX, Domsat of Florida Inc.**

Technical facilities: 1000-w TPO, 27.100-kw ERP, 128-ft. above ground, 144-ft. above sea level, lat. 26° 12' 51", long. 81° 48' 05".

Transmitter: Pine Ridge Plaza Shopping Center, 0.2-mi. from intersection of Tamiami Trail & Pine Ridge Rd.

*** Naples—W53AQ, Naples Translator Inc.**

Technical facilities: 1000-w TPO, 23.900-kw ERP, 499-ft. above ground, 509-ft. above sea level, lat. 26° 03' 09", long. 81° 42' 08".

Transmitter: 9.9-mi. SE of Naples on Hwy. 41.

*** Naples—W56CE, Palmer Communications Inc.**

Technical facilities: 1000-w TPO, 8.810-kw ERP, 574-ft. above ground, 581-ft. above sea level, lat. 26° 03' 09", long. 81° 42' 08".

Transmitter: Isle of Capri Rd., S of Naples.

*** Naples—W58BK, Suncoast Television Inc.**

Technical facilities: 1000-w TPO, 59.100-kw ERP, 197-ft. above ground, 210-ft. above sea level, lat. 26° 12' 55", long. 81° 46' 57".

Transmitter: 5651 Shirley, Naples.

*** Naples—W68BY, Bernard L. Turner.**

Technical facilities: 1000-w TPO, 9.600-kw ERP, 299-ft. above ground, 338-ft. above sea level, lat. 26° 17' 34", long. 81° 44' 09".

Requests modification of CP for change to 15.200-kw ERP, 315-ft. above sea level, lat. 26° 19' 00", long. 81° 47' 13".

Transmitter: Hwy. 41, Bonita Springs.

*** Newberry—W33AE, American Communications & TV. Phone: 904-371-7771.**

Technical facilities: 100-w TPO, 2.210-kw ERP, 198-ft. above ground, 337-ft. above sea level, lat. 29° 40' 56", long. 82° 24' 48".

Transmitter: 3221 NW 67th, 1-mi. W of Gainesville limit.

*** Oakland Park—W25AL, CBS Inc.**

Technical facilities: 1000-w TPO, 22.800-kw ERP, 312-ft. above ground, 322-ft. above sea level, lat. 26° 13' 51", long. 80° 05' 26".

Requests CP for change to Ch. 55. Transmitter: Pompano Beach Club, 111 Rte. A1A, Pompano Beach.

Ocala—W07BP, Charles Woods. Phone: 205-792-3195.

Technical facilities: 7.90-w TPO, 0.043-kw ERP, 177-ft. above ground, 295-ft. above sea level, lat. 29° 10' 57", long. 82° 08' 00".

Transmitter: 420-B S.E. Alvarez Ave., Ocala. Planned locally originated programming: Music.

Planned satellite programming: Movies; music videos.

Advertising: Planned. Represented (legal): Kenkel, Bamard & Edmunson.

Personnel: Charles Woods, president; Mark Lipps, station manager.

*** Ocala—W11BT, Greenlight Bcstg.**

Technical facilities: 10-w TPO, 0.083-kw ERP, 276-ft. above ground, 335-ft. above sea level, lat. 29° 12' 30", long. 82° 08' 50".

Transmitter: S of NW 22nd St., 0.4-mi. W of U.S. 301, Ocala.

*** Oldsmar—W48AY, Gaylord Bcstg. Co.**

Technical facilities: 1000-w TPO, 12.400-kw ERP, 446-ft. above ground, 456-ft. above sea level, lat. 28° 02' 25", long. 82° 39' 49".

Transmitter: 1.05-mi. N of Oldsmar.

*** Orlando—W04BN, Charles Woods. Phone: 205-792-3195.**

Technical facilities: 1.00-w TPO, 290-ft. above ground, 394-ft. above sea level, lat. 28° 32' 20", long. 81° 22' 46".

Holds CP for change to 10-w TPO, 0.052-kw ERP, 285-ft. above ground.

Transmitter: CNA Tower, 225 S. Orange Ave., Orlando.

*** Orlando—W07BZ, Timothy S. Brumlik.**

Technical facilities: 10-w TPO, 0.068-kw ERP, 420-ft. above ground, 528-ft. above sea level, lat. 28° 32' 22", long. 81° 22' 46".

Transmitter: Sun Bank tower, 200 S. Orange.

Low Power TV Stations—Florida

Orlando—W118M, National Black Media Coalition.

Technical facilities: 10-w TPO, 0.112-kw ERP, 269-ft. above ground, 374-ft. above sea level, lat. 28° 32' 41", long. 81° 22' 48".

Requests modification of CP for change to 35.47-kw ERP, 384-ft. above sea level.

Transmitter: 250 N. Orange Ave., Orlando.

★ **Orlando—W21AU, John C. O'Donnell.**

Technical facilities: 1000-w TPO, 7.670-kw ERP, 400-ft. above ground, 512-ft. above sea level, lat. 28° 36' 23", long. 81° 27' 11".

Transmitter: Lake Sparring Rd., Orlando.

★ **Orlando—W47AL, Tiger Bcstg. Inc.**

Technical facilities: 700-w TPO, 8.700-kw ERP, 338-ft. above ground, 430-ft. above sea level, lat. 28° 35' 35", long. 81° 25' 13".

Transmitter: 4466 John Young Pkwy.

★ **Orlando—W59BH, CFF Properties Inc.**

Technical facilities: 1000-w TPO, 10.600-kw ERP, 295-ft. above ground, 397-ft. above sea level, lat. 28° 32' 21", long. 81° 22' 44".

Requests CP for change to Ch. 31.

★ **Orlando—W638H, Bahia Honda Inc.**

Technical facilities: 1000-w TPO, 15.500-kw ERP, 259-ft. above ground, 351-ft. above sea level, lat. 28° 35' 35", long. 81° 25' 13".

Transmitter: 4466 John Young Parkway.

★ **Palatka—W49AW, Pentecostal Revival Assn. Inc.** Phone: 904-225-5854.

Studio: S. State Rd. 19, Palatka, FL 32077. Technical facilities: 1000-w TPO, 21.500-kw ERP, 279-ft. above ground, 331-ft. above sea level, lat. 29° 37' 38", long. 81° 41' 36".

Transmitter: Rte. 19, 1.4-mi. SW of intersection with Rte. 20, Palatka.

Equipment: Emcee transmitter; Bogner antenna.

Planned locally originated programming: Religious.

Represented (engineering): Kessler & Gehman Assoc. Inc.

Personnel: Rev. Dolly Harrell, general manager; James L. Harrell Jr., chief engineer.

★ **Panama City—W46AN, Media Properties.**

Technical facilities: 1000-w TPO, 13.200-kw ERP, 148-ft. above ground, 158-ft. above sea level, lat. 30° 08' 50", long. 85° 45' 43".

Transmitter: 5801 Thomas Dr., Panama City.

★ **Pensacola—W08CN, Elbyvision.**

Technical facilities: 10-w TPO, 0.105-kw ERP, 131-ft. above ground, 141-ft. above sea level, lat. 30° 24' 35", long. 87° 12' 51".

Transmitter: Empire Bldg.

★ **Pensacola—W12BI, Pensacola TV Development.** Phone: 818-884-3818.

Technical facilities: 0.060-kw ERP, lat. 30° 26' 36", long. 87° 14' 26".

★ **Pensacola—W63BK, Trinity Broadcasting Network Inc.** Phone: 714-832-2950.

Technical facilities: 100-w TPO, lat. 30° 24' 34", long. 87° 12' 53".

★ **Pensacola—W65BR, Charles E. Baca Jr.**

Technical facilities: 100-w TPO, 1.250-kw ERP, 138-ft. above ground, 148-ft. above sea level, lat. 30° 25' 35", long. 87° 12' 51".

Transmitter: Empire Bldg., Pensacola.

★ **Perry—W12BW, Manuel A. Cantu.**

Technical facilities: 10-w TPO, 0.217-kw ERP, 381-ft. above ground, 420-ft. above sea level, lat. 30° 07' 37", long. 83° 36' 28".

Transmitter: 1.7-mi. WNW of Perry city center.

★ **Perry—W22AK, Neighborhood Bcstg. Service Inc.**

Technical facilities: 1000-w TPO, 5.050-kw ERP, 400-ft. above ground, 440-ft. above sea level, lat. 30° 07' 36", long. 83° 36' 28".

Transmitter: Simmons Communications tower, Rte. 1, Perry.

★ **Perry—W34AM, Kenneth B. Darby.**

Technical facilities: 100-w TPO, 2.870-kw ERP, 144-ft. above ground, 180-ft. above sea level, lat. 30° 05' 50", long. 83° 25' 30".

Transmitter: 9.3-mi. SE of city center at 74° T North.

★ **Perry—W38AR, Linda D. Clevenger.**

Technical facilities: 100-w TPO, 0.781-kw ERP, 194-ft. above ground, 240-ft. above sea level, lat. 30° 06' 42", long. 83° 34' 03".

Transmitter: 1-mi. E of city.

Perry—W59BE, Perry Translators Inc. Phone: 813-644-0261.

Technical facilities: 100-w TPO, 0.781-kw ERP, 194-ft. above ground, 240-ft. above sea level, lat. 30° 06' 42", long. 83° 34' 03".

Transmitter: South Hwy. U.S. 27, 1-mi. E of Perry.

Began operation: January 1, 1988.

Planned locally originated programming: Children's programming; community programming; religious.

Satellite programming: Religious.

Advertising: Yes. Rates: \$15.00-\$20.00/30 Sec.; \$60.00-\$100.00/Hour.

Personnel: Nathan Price, president.

Perry—W69AX, CFF Properties Inc.

Phones: 813-644-0261; 904-584-6981.

Studio: Balthrasher Rd., Perry, FL 32347.

Technical facilities: 100-w TPO, 0.830-kw ERP, 420-ft. above ground, 45-ft. above sea level, lat. 30° 07' 36", long. 83° 36' 28".

Began operation: January 1, 1983.

Locally originated programming: Children's programming; classified advertising; community programming; city council meetings; local special events; public affairs; religious; specials; sports; hunting & fishing show; state university sports.

Satellite programming: FamilyNet.

Advertising: Yes. Rates: \$30.00-\$35.00/30 Sec.; \$40.00/Min.; \$60.00-\$150.00/Hour.

★ **Pinellas County—W14AW, Pinellas County Schools.** Phone: 813-442-1171.

Fax: 813-462-9689.

Studio: 1960 E. Druid Rd., Clearwater, FL 34624.

Technical facilities: 1000-w TPO, 19.700-kw ERP, 49-ft. above ground, 118-ft. above sea level, lat. 27° 54' 51", long. 82° 47' 37".

Transmitter: 205 4th St. SW, Largo.

Equipment: Emcee transmitter; Bogner antenna.

Began: September 1, 1989.

Locally originated programming: Art profiles; children's programming; documentaries; ethnic; educational; health; exercise; foreign language programming.

Planned locally originated programming: Community programming; locally produced news; public affairs; specials; talk shows.

Pinellas County—W47AS, Pinellas County Schools. Phone: 813-442-1171. Fax: 813-462-9689.

Studio: 1960 E. Druid Rd., Clearwater, FL 34624.

Technical facilities: 1000-w TPO, 18.300-kw ERP, 49-ft. above ground, 118-ft. above sea level, lat. 27° 54' 51", long. 82° 47' 37".

Transmitter: 205 4th St. SW, Largo.

Equipment: Emcee transmitter; Bogner antenna.

Began: September 1, 1989.

Planned locally originated programming: Educational; college courses.

★ **Port Charlotte—W15AT, A. B. W. Communications.**

Technical facilities: 1000-w TPO, 21.900-kw ERP, 236-ft. above ground, 246-ft. above sea level, lat. 26° 58' 48", long. 82° 04' 03".

Transmitter: 3279 Sherwood Rd.

★ **Port Charlotte—W17AU, A. B. W. Communications.**

Technical facilities: 1000-w TPO, 21.900-kw ERP, 236-ft. above ground, 246-ft. above sea level, lat. 26° 58' 48", long. 82° 04' 03".

Transmitter: 3279 Sherwood Rd.

★ **Port St. Joe—W09BP, Manuel A. Cantu.**

Technical facilities: 10-w TPO, 0.284-kw ERP, 912-ft. above ground, 915-ft. above sea level, lat. 29° 49' 09", long. 85° 15' 34".

Transmitter: 2.7-mi. WNW of intersection of U.S. 98 & State Rte. 71.

★ **St. Augustine—W14AP, William Y. Tankersley.**

Technical facilities: 1000-w TPO, 3.493-kw ERP, 166-ft. above ground, 179-ft. above sea level, lat. 29° 53' 33", long. 81° 20' 03".

Transmitter: Evergreen & Rodriguez Sts., St. Augustine.

★ **St. Augustine—W22AN, Lumen Inc.**

Technical facilities: 1000-w TPO, 32.500-kw ERP, 302-ft. above ground, 335-ft. above sea level, lat. 29° 55' 05", long. 81° 23' 26".

Transmitter: 0.3-mi. N of Hwy. 16, 1.16-mi. E of intersection of Hwys. 16 & 95.

★ **St. Augustine—W33AS, Tower of Love Inc.**

Technical facilities: 659-w TPO, 10.000-kw ERP, 285-ft. above ground, 315-ft. above sea level, lat. 29° 58' 49", long. 81° 28' 05".

Transmitter: 0.2-mi. SW of intersection of Nine Mile Rd. & I-95, St. Augustine.

★ **St. Augustine—W34AU, Terrance Joaquin Gladden.**

Technical facilities: 1000-w TPO, 28.600-kw ERP, 174-ft. above ground, 207-ft. above sea level, lat. 29° 51' 00", long. 81° 19' 45".

Transmitter: 2-mi. S of St. Augustine, W of Old Moultrie Rd.

★ **St. Augustine—W50AY, Flamingo Bcstg. Corp.**

Technical facilities: 1000-w TPO, 8.190-kw ERP, 449-ft. above ground, 486-ft. above sea level, lat. 29° 51' 31", long. 81° 20' 10".

Transmitter: Lodestar Tower, 3.5-mi. SW of St. Augustine.

St. Petersburg—W35AJ, Frontier Gulf Bcstg. Inc.

Technical facilities: 806-w TPO, 8.310-kw ERP, 184-ft. above ground, 203-ft. above sea level, lat. 27° 46' 22", long. 82° 38' 07".

Requests CP for change to 29.1-kw ERP, 233-ft. above sea level.

Transmitter: Florida National Bank Bldg., 105 Second Ave. N, St. Petersburg.

★ **St. Petersburg—W56CI, WTSP-TV Inc.**

Technical facilities: 1000-w TPO, 6.390-kw ERP, 295-ft. above ground, 295-ft. above sea level, lat. 27° 51' 39", long. 82° 37' 26".

Transmitter: San Martin Blvd., 0.5-mi. S of U.S. 92, St. Petersburg.

★ **St. Petersburg—W62BF, Frontier Gulf Bcstg. Corp.**

Technical facilities: 3.750-kw ERP, lat. 27° 46' 14", long. 82° 38' 02".

Holds CP for change to Ch. 35.

Personnel: J. Mitchell Johnson, general manager.

★ **St. Petersburg—W66AU, American Lo-Power TV Network Inc.**

Technical facilities: 10.200-kw ERP, lat. 27° 50' 26", long. 82° 46' 10".

★ **Sarasota—W05BL, Juan Ramon Ortiz.**

Technical facilities: 10-w TPO, 0.153-kw ERP, 200-ft. above ground, 226-ft. above sea level, lat. 27° 20' 47", long. 82° 27' 42".

Transmitter: 1-mi. NE of Sarasota.

Sarasota—W24AT, Suncoast TV Inc. Phone: 818-371-0024.

Technical facilities: 1000-w TPO, 13.700-kw ERP, 502-ft. above ground, 512-ft. above sea level, lat. 27° 20' 26", long. 82° 27' 55".

Transmitter: 5205 Fruitville Rd., Sarasota.

★ **Sarasota—W34AW, Ronald D. Kniffen.** Phone: 716-544-3820.

Fax: 716-544-1110. Technical facilities: 1000-w TPO, 78.6-kw ERP, 266-ft. above ground, 282-ft. above sea level, lat. 27° 27' 46", long. 82° 35' 32".

Transmitter: 4212 30th St. W, Bradenton.

Tallahassee—W09BI, Florida Bcstg. Co. Phone: 904-224-6141.

Studio: 715 West Gaines St., Tallahassee, FL 32304.

Technical facilities: 100-w TPO, 0.018-kw ERP, 186-ft. above ground, 391-ft. above sea level, lat. 30° 26' 29", long. 84° 16' 55".

Requests CP for change to 0.018-kw ERP.

Transmitter: Hilton Hotel, 101 S. Adams, Tallahassee.

Equipment: Television Technology transmitter; Scala antenna.

Satellite earth station: Paracclipse, 3.5-meter; Pico receivers.

Began operation: September 5, 1988.

Planned locally originated programming: Art profiles; children's programming; classified advertising; community programming; city council meetings; local special events; documentaries; ethnic; magazines; music; public access; public affairs; religious; sports; state university sports; sports magazine; talent shows; talk shows; variety shows.

Planned satellite programming: News; sports; syndicated programming.

Advertising: Yes. Rates: \$20.00-\$50.00/30 Sec.; \$35.00/Min.; \$200.00-\$400.00/Hour.

Represented (legal): Howell Ferguson.
Personnel: Charles Sawyer, general manager; Dave Cooperson, chief engineer.

Tallahassee—W17AB, Phipps Communications Inc. Phone: 904-893-1700. TWX: 910-997-0058. Fax: 904-893-5193.
Studio: County Rd. 12, Tallahassee, FL 32312.

Technical facilities: 1000-w TPO, 25.0-kw ERP, 486-ft. above ground, 725-ft. above sea level, lat. 30° 29' 32", long. 84° 17' 13".

Transmitter: N of I-10 & 1.4-mi. E of I-10 & U.S. 27, Tallahassee.

Equipment: Television Technology transmitter; Bogner antenna.

Satellite earth station: Scientific-Atlanta, 6-meter; Scientific-Atlanta receivers.

Began operation: September 1, 1984.

Locally originated programming: Classified advertising; community programming; local special events; documentaries; ethnic; educational; news; public affairs; religious; specials; sports; state university sports; talk shows; weather.

Planned locally originated programming: Sports magazine.

Satellite programming: Biznet; Learning Channel; movies; music videos; news; religious; sports; syndicated programming; WTBS, Atlanta.

Advertising: Yes. Rates available on request.

Represented (sales): John Blair & Co.

Represented (legal): Wiley, Rein & Fielding.
Personnel: Frank Watson, general manager; John Simons, general sales manager; Robert Morgan, chief engineer.

Tallahassee—W21AM, Buley Television.

Technical facilities: 100-w TPO, 1.360-kw ERP, 187-ft. above ground, 400-ft. above sea level, lat. 30° 26' 29", long. 84° 16' 55".

Transmitter: Hilton Hotel, 1001 S. Adams, Tallahassee.

Tallahassee—W52AJ, American Christian TV System Inc.

Technical facilities: 100-w TPO, 10.400-kw ERP, 144-ft. above ground, 314-ft. above sea level, lat. 30° 26' 53", long. 84° 16' 46".

Requests modification of CP for change to Ch. 63.

Transmitter: Hotel Duval, 415 N. Monroe, Tallahassee.

Tallahassee—W59BD, Capital City Transmitters Inc.

Technical facilities: 1000-w TPO, 7.250-kw ERP, 194-ft. above ground, 590-ft. above sea level, lat. 30° 29' 32", long. 84° 17' 13".

Transmitter: S of I-10, Tallahassee.

Tallahassee—W658G, NSN Inc.

Studio: 2737 Arendell Way, Tallahassee, FL.
Technical facilities: 1000-w TPO, 16.900-kw ERP, 613-ft. above ground, 712-ft. above sea level, lat. 30° 29' 15", long. 84° 16' 48".

Transmitter: Near Temple Baptist Church, Tallahassee.

Tampa—W06BE, Carol E. Schatz. Phone: 907-345-2630.

Technical facilities: 10-w TPO, 0.133-kw ERP, 469-ft. above ground, 486-ft. above sea level, lat. 27° 56' 50", long. 82° 27' 35".

Transmitter: First National Tower Bldg., Tampa.

Scheduled to begin operation: 1989.

Vero Beach—W03AV, Preston-Jenkins.
Technical facilities: 0.030-kw ERP, lat. 27° 37' 12", long. 80° 25' 01".

Vero Beach—W07CF, Russell Communications.

Technical facilities: 10-w TPO, 0.062-kw ERP, 157-ft. above ground, 180-ft. above sea level, lat. 27° 36' 36", long. 80° 27' 15".

Transmitter: 6170 Fourth St., Vero Beach.

Vero Beach—W15AF, Trinity Bcstg. Network Inc. Phone: 714-832-2950.

Technical facilities: 100-w TPO, 1.560-kw ERP, 171-ft. above ground, 210-ft. above sea level, lat. 27° 38' 12", long. 80° 09' 00".

Transmitter: 27th Ave.

Equipment: Bogner antenna.

Began: January 1, 1989.

Planned satellite programming: Trinity Bcstg. Network.

Vero Beach—W28AM, Vero Bcstg. Inc.

Technical facilities: 1000-w TPO, 9.570-kw ERP, 217-ft. above ground, 243-ft. above sea level, lat. 27° 37' 12", long. 80° 25' 01".

Transmitter: 0.5-mi. S of city on 27th Ave.

Vero Beach—W47AW, American Christian TV System.

Technical facilities: 1000-w TPO, 9.040-kw ERP, 105-ft. above ground, 125-ft. above sea level, lat. 27° 38' 25", long. 80° 24' 07".

Transmitter: 2206 16th Ave., SW corner of 22nd St., Vero Beach.

Vero Beach—W53AH, Malrite Communications Group Inc. Phone: 407-845-2929.

Studio: See WFLX, West Palm Beach, FL.
Technical facilities: 1000-w TPO, 34.900-kw ERP, 465-ft. above ground, 489-ft. above sea level, lat. 27° 32' 46", long. 80° 22' 08".

Transmitter: 2-mi. S of intersection of U.S. 1 & Hwy. 713.

Equipment: Acrodyne transmitter; Bogner antenna.

Began operation: January 1, 1986.

Note: Operating as a translator; primary station WFLX, West Palm Beach.

Vero Beach—W69BD, Kennedy Bcstg. Inc.

Technical facilities: 1000-w TPO, 11.700-kw ERP, 212-ft. above ground, 234-ft. above sea level, lat. 27° 37' 12", long. 80° 25' 01".

Requests modification of CP for change to 1.042-kw ERP, 170-ft. above sea level, lat. 27° 36' 04", long. 80° 23' 33", transmitter to South Relief Canal Lot J.

Transmitter: 1.7-mi. SW of city center, 219.81° T on 27th Ave.

Locally originated programming: Religious.

Planned locally originated programming: Community programming; ethnic; news.

Satellite programming: Religious.

Planned satellite programming: FamilyNet; Trinity Bcstg. Network.

West Palm Beach—W19AQ, Palm Beach Bcstg.

Technical facilities: 1000-w TPO, 9.520-kw ERP, 269-ft. above ground, 282-ft. above sea level, lat. 26° 43' 00", long. 80° 03' 06".

Transmitter: 515 N. Flager Dr., Northbridge Center, Palm Beach.

West Palm Beach—W36AQ, P. Clark & L. Walk. Phones: 407-689-6244; 412-681-5155.

Technical facilities: 1000-w TPO, 105.300-kw ERP, 240-ft. above ground, 525-ft. above sea level, lat. 26° 47' 59", long. 80° 04' 33".

Transmitter: Intersection of I-95 & N. Lake Blvd.

West Palm Beach—W53AL, Richard & Ann Vermillion.

Technical facilities: 1000-w TPO, 14.000-kw ERP, 171-ft. above ground, 184-ft. above sea level, lat. 26° 43' 34", long. 80° 04' 55".

Transmitter: 1601 Forum Way, West Palm Beach.

West Palm Beach—W55AZ, Specific Bcstg.

Technical facilities: 1.480-kw ERP, lat. 26° 46' 00", long. 80° 08' 22".

GEORGIA

Albany—W23AC, Trinity Bcstg. Network Inc. Phone: 714-832-2950.

Technical facilities: 1000-w TPO, 11.700-kw ERP, 394-ft. above ground, 591-ft. above sea level, lat. 31° 34' 14", long. 84° 10' 41".

Transmitter: 1800-ft. SSW of intersection of Stappay Dr. & Oglethorpe Ave.

Began operation: July 15, 1988.

Satellite programming: Trinity Bcstg. Network.

Albany—W36AN, American Christian TV System Inc.

Technical facilities: 10.400-kw ERP, lat. 31° 34' 38", long. 84° 09' 04".

Americus—W05BM, Timothy Brumlik.

Technical facilities: 10-w TPO, 0.217-kw ERP, 381-ft. above ground, 876-ft. above sea level, lat. 32° 10' 37", long. 84° 15' 16".

Transmitter: 6.9-mi. N of Americus city center, 0.8-mi. ESE of intersection of Rte. 271 & U.S. 1.

Apple Valley—W44AL, Community Television.

Technical facilities: 1000-w TPO, 7.050-kw ERP, 144-ft. above ground, 1007-ft. above sea level, lat. 34° 12' 33", long. 83° 29' 06".

Transmitter: On a lot 2.1-mi. NW of city at 287.6° T, 1.2-mi. NW of Commerce.

Athens—W42AO, Georgia Regional Community TV. Phone: 404-543-7993.

Studio: 1290 Daniels Bridge Rd., Watkinsville, GA 30677.

Technical facilities: 100-w TPO, 0.798-kw ERP, 195-ft. above ground, 892-ft. above sea level, lat. 33° 53' 35", long. 83° 26' 12".

Transmitter: NW of intersection of Hwys. 53 & 15.

Equipment: Television Technology transmitter; Scala antenna.

Satellite earth station: Dark Star, 3.65-meter.

Began operation: October 1, 1988.

Planned locally originated programming: Children's programming; community programming; local special events; documentaries; farm information; health; exercise; news; public affairs; religious; specials; sports; talk shows; weather.

Planned satellite programming: 700 Club; movies; news; Trinity Bcstg. Network.

Advertising: Yes. Rates: \$30.00-\$50.00/30 Sec.

Personnel: Stanley R. Pulliam, executive chairman.

Athens—W54AG, Sudbrink Bcstg. Co. of Georgia. Phones: 904-371-7771; 404-291-9292.

Studio: WAWA-TV, 713 Shorter Ave., Rome, GA 30161.

Technical facilities: 1000-w TPO, 39.100-kw ERP, 430-ft. above ground, 1253-ft. above sea level, lat. 34° 05' 02", long. 83° 19' 18".

Requests CP for change to Ch. 66.

Transmitter: Rte. 1, Hull, Georgia.

Atlanta—W04BR, Phoenix Bcstg. Co. Inc.

Studio: Suite 840, 3445 Peachtree Rd., Atlanta, GA 30326.

Technical facilities: 0.010-kw ERP, lat. 33° 45' 32", long. 84° 23' 18".

Atlanta—W24AL, Hispanic Bcstg. Corp.

Technical facilities: 1000-w TPO, 16.5-kw ERP, 518-ft. above ground, 1319-ft. above sea level, lat. 33° 48' 40", long. 84° 21' 50".

Transmitter: 740 Bismark Rd.

Atlanta—W63BB, Frontier Gulf Bcstg. Inc.

Technical facilities: 1000-w TPO, 35.010-kw ERP, 351-ft. above ground, 1351-ft. above sea level, lat. 33° 46' 57", long. 84° 23' 20".

Transmitter: 1018 W. Peachtree St.

Personnel: J. Mitchell Johnson, general manager.

Augusta—W42AQ, American Christian TV System Inc.

Technical facilities: 1000-w TPO, 7.360-kw ERP, 246-ft. above ground, 387-ft. above sea level, lat. 33° 28' 31", long. 81° 57' 55".

Transmitter: Southern Finance Bldg., 753 Broad St., Augusta.

Augusta—W44AF, Neighborhood Bcstg. Services Inc.

Technical facilities: 12.400-kw ERP, lat. 33° 20' 21", long. 81° 57' 43".

Augusta—W65BI, Trinity Bcstg. Network Inc. Phone: 714-832-2950.

Technical facilities: 100-w TPO, 549-ft. above ground, 885-ft. above sea level, lat. 33° 25' 15", long. 81° 50' 19".

Requests modification of CP for change to 11.800-kw ERP, 1001-ft. above sea level, lat. 33° 30' 53", long. 81° 56' 23", transmitter to 0.6-mi. ESE of intersection of Aetna & Womrath Rds.

Transmitter: Pine Long Rd., N of Rte. 278, North Augusta.

Planned satellite programming: Trinity Bcstg. Network.

Augusta—W67BE, AVN Inc. Phone: 404-736-6700.

Technical facilities: 0.710-kw ERP, 854-ft. above ground, lat. 33° 28' 25", long. 82° 02' 03".

Holds CP for change to 1000-w TPO, 11.400-kw ERP. BPTTL-870702QM.

Transmitter: Water tower near Central & Highland Ave.

Equipment: Acrodyne transmitter; Scala antenna.

Satellite earth stations: Harris, 4-meter C-band; RCA, 3.2-meter Ku-band; Harris, RCA receivers.

Began operation: March 1, 1986.

Locally originated programming: Children's programming.

Satellite programming: Biznet; INN; International TV Network; movies; syndicated programming.

Advertising: Yes. Rates: \$10.00-\$25.00/30 Sec.

Low Power TV Stations—Georgia

Personnel: Jeremy N. Coghlan, president; Chris Kidd, traffic; Howard Whitaker, sales; Gerald Evans, production; Carey Hale, engineering.

* Boston—W04CG, Timothy Brumlik.

Technical facilities: 10-w TPO, 0.187-kw ERP, 223-ft. above ground, 423-ft. above sea level, lat. 30° 47' 40", long. 83° 46' 54".

Transmitter: 602 E. Hom St.

* Brunswick—W33AL, Trinity Bcstg. Network Inc. Phone: 714-832-2950.

Technical facilities: 1000-w TPO, 17.900-kw ERP, 167-ft. above ground, 180-ft. above sea level, lat. 31° 11' 56", long. 81° 30' 29".

Transmitter: Between intersection of New Jesup Hwy. & Roadway St.

Planned satellite programming: Trinity Bcstg. Network.

* Brunswick—W56CF, FM Television Ltd.

Technical facilities: 1000-w TPO, 10.500-kw ERP, 164-ft. above ground, 170-ft. above sea level, lat. 31° 09' 55", long. 81° 28' 28".

Transmitter: 2.6-mi. NE of Brunswick.

* Camilla—W02BS, Donald E. White & Sons Inc.

Technical facilities: 10-w TPO, 0.018-kw ERP, 213-ft. above ground, 377-ft. above sea level, lat. 31° 12' 10", long. 84° 11' 38".

Transmitter: Old Pelham Rd., 1-mi. S of Camilla city limits.

* Carrollton—W59BR, Georgia-Alabama Bcstg. Inc.

Technical facilities: 21-kw ERP, lat. 33° 33' 54", long. 85° 01' 02".

Columbus—W16AF, Dr. Stephen Hollis.

Technical facilities: 10.600-kw ERP, lat. 32° 28' 07", long. 84° 59' 22".

Holds CP for change to 100-w TPO, 29.9-kw ERP, 98-ft. above ground, 499-ft. above sea level, lat. 32° 30' 46", long. 84° 58' 06". Transmitter to N of intersection of 50th St. & Hamilton Rd., Columbus.

Requests modification of CP for change to 16.700-kw ERP, 774-ft. above sea level, lat. 32° 33' 20", long. 84° 56' 12".

Columbus—W22AH, Georgia Regional Community TV. Phone: 404-323-8127.

Studio: 2300 Manchester Expwy., Bldg. G, Columbus, GA 31904.

Technical facilities: 1000-w TPO, 14.780-kw ERP, 132-ft. above ground, 400-ft. above sea level, lat. 32° 30' 46", long. 84° 58' 06".

Transmitter: N corner of 50th & Hamilton. Began operation: October 1, 1988.

Planned satellite programming: Trinity Bcstg. Network.

* Cordele—W07CH, Manuel A. Cantu.

Technical facilities: 10-w TPO, 0.161-kw ERP, 381-ft. above ground, 679-ft. above sea level, lat. 31° 56' 09", long. 83° 46' 46".

Transmitter: 2.1-mi. S of Cordele city center.

Dalton—W43AT, John Forshner.

Technical facilities: 100-w TPO, 0.151-kw ERP, 59-ft. above ground, 801-ft. above sea level, lat. 34° 46' 11", long. 85° 58' 23".

Requests modification of CP for change to 1.253-kw ERP, 955-ft. above sea level, lat. 34° 46' 11", long. 84° 57' 51".

Transmitter: 401 W. Cuyler St., Dalton.

* Dalton—W66BA, Sudbrink Bcstg. of Georgia.

Technical facilities: 1000-w TPO, 25.660-kw ERP, 187-ft. above ground, 892-ft. above sea level, lat. 34° 47' 23", long. 84° 57' 11".

Transmitter: Morningside Dr., 1.5-mi. NE of city hall.

* Douglas—W0580, Manuel A. Cantu.

Technical facilities: 100-w TPO, 0.860-kw ERP, 899-ft. above ground, 1158-ft. above sea level, lat. 32° 39' 59", long. 82° 57' 49".

Transmitter: 7-mi. WNW of Douglas.

* East Dublin—W45AK, Creative Bcst. Communications.

Technical facilities: 1000-w TPO, 29.800-kw ERP, 479-ft. above ground, 810-ft. above sea level, lat. 32° 39' 59", long. 82° 53' 40".

Transmitter: 10-mi. N of Dublin on Old Toombsboro Hwy.

* Elberton—Ch. 19, James Brown.

* Gainesville—W41AV, Sudbrink Bcstg. of Georgia.

Technical facilities: 1000-w TPO, 29.900-kw ERP, 801-ft. above ground, 2031-ft. above sea level, lat. 34° 07' 47", long. 83° 55' 56".

Transmitter: 10.5-mi. SW of Gainesville, 0.3-mi. NE of Roberts Crossroads.

Hazlehurst—W63AT, Jeff Davis Bcstrs. Inc. Phone: 912-375-4511.

Studio: Hwy. 341 E, Hazlehurst, GA 31539.

Technical facilities: 100-w TPO, 0.757-kw ERP, 260-ft. above ground, 240-ft. above sea level, lat. 31° 51' 15", long. 82° 34' 00".

Transmitter: Hwy. 341 E, Hazlehurst, GA.

Equipment: Television Technology transmitter; Scala antenna.

Satellite earth station: 3M; Drake receivers. Began operation: July 15, 1986.

Locally originated programming: Community programming; city council meetings; local special events; farm information; health; exercise; horror shows; magazines; music; music video clips; news; public access; public affairs; religious; specials; sports; hunting & fishing show; talk shows; variety shows; weather.

Planned locally originated programming: Art profiles; children's programming; classified advertising; documentaries; ethnic; college courses; game shows; wire service news; character generated news; state university sports; talent shows.

Satellite programming: Movies; religious; sports.

Planned satellite programming: Syndicated programming.

Advertising: Yes. Rates: \$13.00/30 Sec.; \$60.00/Hour.

La Grange—W33AT, Georgia-Alabama Bcstg. Inc. Phone: 404-845-8833.

Studio: One E. Lafayette Square, La Grange, GA 30240.

Technical facilities: 1000-w TPO, 23.900-kw ERP, 223-ft. above ground, 1043-ft. above sea level, lat. 33° 03' 00", long. 85° 01' 50".

Transmitter: E of Ridley Ave., N of Mitchell Ave.

Equipment: Acrodyne transmitter; Bogner antenna.

Satellite earth stations: Orbitron, 4-meter; Sony receivers.

Began operation: April 15, 1989.

Locally originated programming: Classified advertising; community programming; city council meetings; local special events; music video clips; locally produced news; wire service news; character generated news; hunting & fishing show; high school sports; weather.

Satellite programming: Country Music TV; FamilyNet; movies.

Advertising: Yes. Rates: \$50.00/30 Sec.; \$200.00/Hour.

Represented (sales): Sarah Beth Mallory.

Represented (engineering): John Simmons.

Represented (legal): Cole, Raywid & Braverman.

* La Grange—W35AM, Troup Bcstg. Inc.

Technical facilities: 1000-w TPO, 27.100-kw ERP, 400-ft. above ground, 1221-ft. above sea level, lat. 33° 02' 36", long. 84° 57' 28".

Transmitter: State Rte. 109, 0.5-mi. W of U.S. Rte. 185, La Grange.

* Luella—Ch. 66, Reginald L. Duff.

* Lula—Ch. 41, Thelma W. Anglin.

* Macon—W07CC, Timothy Brumlik.

Technical facilities: 10-w TPO, 0.32-kw ERP, 380-ft. above ground, 1040-ft. above sea level, lat. 32° 53' 48", long. 83° 32' 05".

Transmitter: 8-mi. NE of Macon city center.

* Macon—W35AE, Atlantic & Caribbean Communications.

Technical facilities: 30.7-kw ERP, lat. 32° 53' 48", long. 83° 32' 05".

* Macon—W47AU, Beacon Bcstg. Corp.

Technical facilities: 1000-w TPO, 8.77-kw ERP, 374-ft. above ground, 781-ft. above sea level, lat. 32° 55' 43", long. 83° 44' 08".

Transmitter: 6.5-mi. N of Macon.

Marietta—W55BM, John O. Broomall.

Technical facilities: 1000-w TPO, 12-kw ERP, 108-ft. above ground, 1788-ft. above sea level, lat. 34° 04' 02", long. 84° 27' 23".

Transmitter: Atop Sweat Mountain, 0.6-mi. NE of intersection of Jims & Wigley Rds.

* McRae—W65BP, John W. Davidson.

Technical facilities: 100-w TPO, 2.02-kw ERP, 312-ft. above ground, 528-ft. above sea level, lat. 32° 03' 25", long. 82° 51' 56".

Transmitter: Hwy. 341 E of McRae city limits.

* Ocala—W62BJ, County Vision Assoc.

Technical facilities: 10-w TPO, 0.053-kw ERP, 102-ft. above ground, 450-ft. above sea level, lat. 31° 46' 45", long. 83° 13' 47".

Transmitter: 1.8-mi. NE of downtown Ocala.

Rome—W34AG, Sudbrink Bcstg. Co. of Georgia. Phone: 305-689-0220.

Technical facilities: 6.7-kw ERP, 1591-ft. above ground, lat. 34° 14' 07", long. 85° 13' 45".

Transmitter: Lot 14, tract 6 on Willingham Scenic Hwy., 3.6-mi. from Banks School.

Began operation: February 1, 1988.

Personnel: Vic Rumore, pres.

* Rome—W56CD, TV Local Inc.

Technical facilities: 100-w TPO, 0.800-kw ERP, 194-ft. above ground, 965-ft. above sea level, lat. 34° 15' 26", long. 85° 11' 51".

Transmitter: Shorter College, Rome.

* Rome—W58BE, Katherine Estes Wilkerson.

Technical facilities: 1000-w TPO, 6.880-kw ERP, 141-ft. above ground, 742-ft. above sea level, lat. 34° 14' 45", long. 85° 09' 27".

Transmitter: 0.8-mi. SE of city center, W of intersection of Hwys. 411 & 101.

* Savannah—W13CC, Norma Levin.

Technical facilities: 10-w TPO, 0.270-kw ERP, 197-ft. above ground, 348-ft. above sea level, lat. 32° 03' 10", long. 81° 08' 49".

Transmitter: West Gate Commercial Park, Savannah.

* Savannah—Ch. 39, Brooks Bcstg. Inc.

Savannah—W55AW, Channel America LPTV Holdings Inc. Phone: 212-262-5353. Fax: 212-246-8542.

Technical facilities: 60-w TPO, 0.692-kw ERP, 161-ft. above ground, 180-ft. above sea level, lat. 32° 03' 48", long. 81° 02' 56".

Transmitter: 2526 Gregory St., Savannah.

Began operation: June 1, 1989.

Satellite earth station: In operation.

Satellite programming: Movies; sports; syndicated programming; Channel America Television Network.

Advertising: Yes. Rates: \$300.00/30 Sec.; \$500.00/Min.; \$1000.00/Hour.

Note: Licensed as a translator.

Savannah—W67BJ, Trinity Bcstg. Network. Phone: 305-852-9941.

Technical facilities: 1000-w TPO, 16.1-kw ERP, 498-ft. above ground, 450-ft. above sea level, lat. 32° 12' 07", long. 81° 15' 33".

Transmitter: 0.6-mi. NW of State Rd. at Effingham Co., near Bloomingdale.

* Sea Island—W53AP, William T. Conner.

Technical facilities: 100-w TPO, 1.110-kw ERP, 141-ft. above ground, 151-ft. above sea level, lat. 31° 12' 07", long. 81° 21' 09".

Transmitter: On a lot 0.3-mi. NW of city center at 314°T.

* Sea Island—W69BX, William T. Conner.

Technical facilities: 100-w TPO, 1.090-kw ERP, 141-ft. above ground, 151-ft. above sea level, lat. 31° 12' 07", long. 81° 21' 09".

Transmitter: On a lot 0.3-mi. NW of city center at 314°T.

Locally originated programming: Religious.

Planned locally originated programming: Community programming; ethnic; news.

Satellite programming: Religious.

Planned satellite programming: FamilyNet; Trinity Bcstg. Network.

* Sessoms—W50AT, Community Television. Phone: 615-525-6358.

Technical facilities: 1000-w TPO, 7.040-kw ERP, 144-ft. above ground, 338-ft. above sea level, lat. 31° 31' 02", long. 82° 39' 29".

Transmitter: 1.5-mi. W of Nickols St. & Rte. 32.

* Sylvester—Ch. 56, Jose Armando Tamez.

Technical facilities: 10-w TPO, 0.018-kw ERP, 187-ft. above ground, 479-ft. above sea level, lat. 30° 50' 10", long. 83° 59' 19".

Requests modification of CP for change to 0.145-kw ERP, 718-ft. above sea level, lat. 30° 55' 53", long. 84° 01' 15".

Transmitter: 117 Remington Ave., Thomasville.

★ **Tifton**—W02BZ, Aubrey Smith.
 Technical facilities: 10-w TPO, 0.020-kw ERP, 66-ft. above ground, 436-ft. above sea level, lat. 31° 27' 15", long. 83° 30' 35".
 Transmitter: Hwy. 41 & Second Ave., Tifton.

Tifton—W05AZ, Moore Bcstg. Inc.
 Technical facilities: 10-w TPO, 0.030-kw ERP, 150-ft. above ground, 420-ft. above sea level, lat. 31° 26' 58", long. 83° 30' 24".
 Transmitter: 6-mi. S of Tifton off Old Union Rd.
 Equipment: Emcee transmitter; Bogner antenna.

★ **Tifton**—W16AK, Tifton Translator Inc.
 Technical facilities: 100-w TPO, 0.701-kw ERP, 177-ft. above ground, 532-ft. above sea level, lat. 31° 28' 16", long. 83° 29' 12".
 Transmitter: 1.7-mi. NE of city center at 50.99° T.

Tifton—W51AR, Latin American Television Ltd.
 Technical facilities: 100-w TPO, 1.860-kw ERP, 115-ft. above ground, 483-ft. above sea level, lat. 31° 28' 18", long. 83° 30' 48".
 Transmitter: 302 W. 20th St.

★ **Tifton**—W60AZ, Linda D. Clevenger.
 Technical facilities: 100-w TPO, 0.629-kw ERP, 181-ft. above ground, 535-ft. above sea level, lat. 31° 28' 16", long. 83° 29' 12".
 Transmitter: 1.6-mi. NE of city center at 50.99° T.

Valdosta—W53HI, CFF Properties. Phone: 813-644-0261.
 Technical facilities: 42-w TPO, 0.183-kw ERP, 289-ft. above ground, 450-ft. above sea level, lat. 30° 52' 21", long. 83° 20' 36".
 Transmitter: Valtech Rd., near I-75, Valdosta.
 Equipment: Television Technology transmitter; Scala antenna.
 Locally originated programming: Religious.
 Planned locally originated programming: Community programming; ethnic; news.
 Satellite programming: Religious.
 Planned satellite programming: FamilyNet; Trinity Bcstg. Network.
 Advertising: Yes. Rates: \$25.00-\$30.00/30 Sec.; \$50.00/Min.; \$100.00-\$125.00/Hour.
 Personnel: Nathan Price, president.

★ **Vidalia**—W23AG, Conner Communications, a Partnership.
 Technical facilities: 100-w TPO, 0.987-kw ERP, 289-ft. above ground, 614-ft. above sea level, lat. 32° 12' 05", long. 82° 29' 24".
 Transmitter: Hwy. 280, approx. 4-mi. ESE of Vidalia.

★ **Warner Robins**—W18AQ, Park Newspapers of Georgia Inc.
 Technical facilities: 1000-w TPO, 8.600-kw ERP, 112-ft. above ground, 541-ft. above sea level, lat. 32° 37' 03", long. 83° 37' 43".
 Transmitter: 1553 Watson Blvd., Warner Robins.

★ **Waycross**—W02BQ, Newsouth Bcstg. Corp.
 Technical facilities: 10-w TPO, 0.890-kw ERP, 324-ft. above ground, 462-ft. above sea level, lat. 31° 11' 51", long. 82° 19' 34".

Transmitter: SW corner of the intersection of U.S. 1 & Havana Ave.

HAWAII

★ **Haleakala**—K24CF, John Patrick Marcom. Phone: 714-494-7511. Fax: 714-494-7512.
 Technical facilities: 1000-w TPO, 6.490-kw ERP, 95-ft. above ground, 10,049-ft. above sea level, lat. 20° 42' 41", long. 156° 15' 28".
 Transmitter: Haleakala Mountain Peak, 0.5-mi. E of center of Haleakala.
 Scheduled to begin operation: January 1, 1990.

Planned locally originated programming: Community programming; city council meetings; home shopping; local special events; religious; high school sports.
 Planned satellite programming: Trinity Bcstg. Network; Video Marketing Network.
 Advertising: Yes. Rates: \$20.00/Sec.; \$30.00/Min.; \$150.00/Hour.

★ **Hilo**—K53CL, Alegria Bcstg. Corp.
 Technical facilities: 100-w TPO, 2.590-kw ERP, 36-ft. above ground, 1385-ft. above sea level, lat. 19° 44' 27", long. 155° 08' 56".
 Transmitter: 3.5-mi. W of Hilo Bay, Hilo.

★ **Honolulu**—K07UB, Laura Burbage.
 Technical facilities: 10-w TPO, 0.065-kw ERP, 102-ft. above ground, 108-ft. above sea level, lat. 21° 20' 08", long. 157° 56' 01".
 Transmitter: 0.28-mi. SE of the intersection of Kuntz Ave. & F Ave.

★ **Honolulu**—K38CB, Casey Telecommunications Corp.
 Technical facilities: 1000-w TPO, 8.890-kw ERP, 200-ft. above ground, 207-ft. above sea level, lat. 21° 17' 59", long. 157° 51' 33".
 Transmitter: 11 Billingham Blvd.

★ **Honolulu**—K42CO, Charles Billings.
 Technical facilities: 100-w TPO, 0.660-kw ERP, 151-ft. above ground, 164-ft. above sea level, lat. 21° 17' 41", long. 157° 51' 49".
 Transmitter: 111 Abul St., Honolulu.

★ **Honolulu**—Ch. 48, Brandan Pastienipo.

Honolulu—K50AP, Family Broadcasting. Phone: 808-946-5499.
 Technical facilities: 1000-w TPO, 7.360-kw ERP, 371-ft. above ground, 381-ft. above sea level, lat. 21° 17' 59", long. 157° 50' 30".
 Transmitter: 930 Kaheka St., Honolulu.
 Equipment: Television Technology transmitter; Bogner antenna.
 Began operation: September 1, 1989.
 Planned locally originated programming: Children's programming; community programming; local special events; ethnic; educational; health; music; music video clips; public affairs; religious; specials; sports; hunting & fishing show; high school sports; talent shows; talk shows; variety shows.
 Planned satellite programming: ACTS; syndicated programming.
 Advertising: Planned.
 Personnel: Arthur Hixson, general manager.

★ **Honolulu**—K52BK, Daniel Lamaute. Phone: 212-370-1301.
 Technical facilities: 20,700-kw ERP, lat. 21° 17' 41", long. 157° 51' 49".

★ **Kailua**—K25CZ, Alegria Bcstg. Corp.

Technical facilities: 100-w TPO, 2.620-kw ERP, 36-ft. above ground, 1608-ft. above sea level, lat. 19° 33' 10", long. 155° 55' 49".
 Transmitter: Near Hwy. 180, NE of Center of Honalo Kailua.

★ **Kailua Kona**—K18CI, American Translator Development International.
 Technical facilities: 100-w TPO, 2.29 ERP, 148-ft. above ground, 226-ft. above sea level, lat. 19° 38' 00", long. 155° 59' 00".
 Transmitter: NE of Kailua Kona.

★ **Kaim**—K28BS, Mountain TV Network Inc.
 Technical facilities: 100-w TPO, 0.903-kw ERP, 95-ft. above ground, 1795-ft. above sea level, lat. 19° 25' 36", long. 155° 00' 00".
 Transmitter: 5-mi. NNW of Kaim.

★ **Kaim**—K47CG, Mountain TV Network Inc.
 Technical facilities: 100-w TPO, 0.988-kw ERP, 95-ft. above ground, 1795-ft. above sea level, lat. 19° 25' 36", long. 155° 00' 00".
 Transmitter: 5-mi. NNW of Kaim.

★ **Kaim**—K58CV, Mountain TV Network Inc.
 Technical facilities: 100-w TPO, 1.010-kw ERP, 95-ft. above ground, 1795-ft. above sea level, lat. 19° 25' 38", long. 155° 00' 00".
 Transmitter: 5-mi. NNW of Kaim.

★ **Kaim**—K60DU, Mountain TV Network Inc.
 Technical facilities: 100-w TPO, 1.030-kw ERP, 95-ft. above ground, 1795-ft. above sea level, lat. 19° 25' 36", long. 155° 00' 00".
 Transmitter: 5-mi. NNW of Kaim.

★ **Kaim**—K66DH, Mountain TV Network Inc.
 Technical facilities: 100-w TPO, 1.040-kw ERP, 95-ft. above ground, 1795-ft. above sea level, lat. 19° 25' 36", long. 155° 00' 00".
 Transmitter: 5-mi. NNW of Kaim.

★ **Kaim**—K68CP, Mountain TV Network Inc.
 Technical facilities: 100-w TPO, 1.060-kw ERP, 95-ft. above ground, 1795-ft. above sea level, lat. 19° 25' 36", long. 155° 00' 00".
 Transmitter: 5-mi. NNW of Kaim.

★ **Lihue**—K27CT, Mountain TV Network Inc.
 Technical facilities: 100-w TPO, 0.900-kw ERP, 95-ft. above ground, 2392-ft. above sea level, lat. 21° 55' 24", long. 159° 24' 12".
 Transmitter: 4-mi. SSW of Lihue.

★ **Lihue**—K29AF, Mountain TV Network Inc.
 Technical facilities: 0.900-kw ERP, 100-ft. above ground, 2393-ft. above sea level, lat. 21° 55' 24", long. 159° 24' 12".
 Transmitter: 4-mi. SSW of Lihue.

★ **Lihue**—K33CZ, Mountain TV Network Inc.
 Technical facilities: 100-w TPO, 0.940-kw ERP, 95-ft. above ground, 2391-ft. above sea level, lat. 21° 55' 24", long. 159° 24' 12".
 Transmitter: 4-mi. SSW of Lihue.

★ **Lihue**—K55DZ, Bumham Broadcasting Company.

★ **Lihue**—K59DI, Mountain TV Network Inc.
 Technical facilities: 100-w TPO, 1.030-kw ERP, 95-ft. above ground, 2392-ft. above sea level, lat. 21° 55' 24", long. 159° 24' 12".
 Transmitter: 4-mi. SSW of Lihue.

★ **Lihue & Rural Kauai County**—K61ED, Mountain TV Network Inc.
 Technical facilities: 100-w TPO, 1.020-kw ERP, 95-ft. above ground, 2392-ft. above sea level, lat. 22° 55' 24", long. 159° 24' 12".
 Transmitter: 4-mi. SSW of Lihue.

★ **Maui**—K398G, Island Television Corp.
 Technical facilities: 1000-w TPO, 16,000-kw ERP, 99-ft. above ground, 9887-ft. above sea level, lat. 20° 42' 41", long. 156° 15' 26".
 Transmitter: Mt. Haleakala, Maui.

Wailuku—K21AG, King Bcstg. Co. Phone: 206-448-5555.
 Studio: See KHNL, Honolulu, HI.
 Technical facilities: 1000-w TPO, 11,500-kw ERP, 200-ft. above ground, 258-ft. above sea level, lat. 20° 49' 24", long. 156° 27' 27".
 Transmitter: 5-mi. SE of Wailuku, HI.
 Equipment: Thomson LGT transmitter; Scala antenna.
 Began operation: April 13, 1987.
 Advertising: Yes. Rates: See KHNL, Honolulu.
 Personnel: See KHNL, Honolulu.
 Note: Operating as a translator; primary station KHNL, Honolulu, HI.

★ **Wailuku**—Ch. 52, Jose Castellanos.

IDAHO

Arco—K13VK, Lee J. Stillwell.
 Technical facilities: 10-w TPO, 0.170-kw ERP, 141-ft. above ground, 5440-ft. above sea level, lat. 43° 37' 17", long. 113° 17' 25".
 Requests CP for change to 60-ft. above ground.
 Transmitter: Approx. 1.6-mi. NW of Country Rd. & U.S. 20/26 intersection.

★ **Ashton**—K09VD, Ellen M. Armstrong.
 Technical facilities: 10-w TPO, 0.150-kw ERP, 131-ft. above ground, 5374-ft. above sea level, lat. 44° 03' 59", long. 111° 27' 31".
 Transmitter: Approx. 0.43-mi. S of intersection of Rtes. 32 & 47.

★ **Ashton & rural Fremont County**—K18BU, Mountain TV Network Inc.
 Technical facilities: 100-w TPO, 0.650-kw ERP, 95-ft. above ground, 6919-ft. above sea level, lat. 44° 13' 39", long. 111° 29' 42".
 Transmitter: 10-mi. NNW of Ashton.

★ **Ashton & rural Fremont County**—K40BO, Mountain TV Network Inc.
 Technical facilities: 100-w TPO, 0.710-kw ERP, 95-ft. above ground, 6919-ft. above sea level, lat. 44° 13' 39", long. 111° 29' 42".
 Transmitter: 9.94-mi. NNW of Ashton.

Blackfoot—K13VI, William L. Armstrong III.
 Technical facilities: 10-w TPO, 0.085-kw ERP, 49-ft. above ground, 4531-ft. above sea level, lat. 43° 11' 54", long. 112° 21' 22".
 Transmitter: Near corner of Jensen Grove & Parkway Dr., Blackfoot.
 Note: Operating as translator; primary station KPVI, Pocatello, ID.

Boise—K10MY, Womens LPTV Network.
 Technical facilities: 10-w TPO, 0.190-kw ERP, 30-ft. above ground, 3025-ft. above sea level, lat. 43° 35' 10", long. 116° 16' 06".

Low Power TV Stations—Idaho

Transmitter: 1976 Century Way.

*** Boise—K20CJ, Jeffco Bcstg.**
Technical facilities: 100-w TPO, 1.3-kw ERP, 23-ft. above ground, 3025-ft. above sea level, lat. 43° 35' 10", long. 116° 16' 06".
Transmitter: 1976 Century Way.

*** Boise—K30BZ, Generic Television.**
Technical facilities: 1000-w TPO, 15.6-kw ERP, 20-ft. above ground, 3685-ft. above sea level, lat. 43° 35' 54", long. 116° 09' 00".
Requests modification of CP for change to 1.328-kw ERP, transmitter to 1976 Century Way.
Transmitter: On Table Rock, approx. 1-mi. E of Boise.

*** Boise—K39CC, Ellen Bloom.**
Technical facilities: 1000-w TPO, 15.6-kw ERP, 20-ft. above ground, 3684-ft. above sea level, lat. 43° 35' 54", long. 116° 09' 00".
Transmitter: Approx. 0.9-mi. E of Boise.

*** Boise—K43BE, Kentel.**
Technical facilities: 27.4-kw ERP, lat. 43° 35' 54", long. 116° 09' 00".

Boise—K47BE, Trinity Bcstg. Network Inc.
Phone: 714-832-2950.
Technical facilities: 1000-w TPO, 7.9-kw ERP, 49-ft. above ground, 3711-ft. above sea level, lat. 43° 35' 41", long. 116° 08' 39".
Transmitter: Table Rock, approx. 1-mi. E of Boise.
Began operation: January 1, 1985.
Satellite programming: Trinity Bcstg. Network.

Burley—K07UL, William L. Armstrong III.
Technical facilities: 10-w TPO, 0.174-kw ERP, 56-ft. above ground, 4206-ft. above sea level, lat. 42° 32' 36", long. 113° 48' 00".
Transmitter: Near intersection of 8th St. & Yale Ave., Burley.
Note: Operating as translator; primary station KPVI, Pocatello, ID.

*** Burley—K67EG, American Community Bcst. Inc.**
Technical facilities: 120-w TPO, 1.730-kw ERP, 43-ft. above ground, 5066-ft. above sea level, lat. 42° 26' 08", long. 113° 37' 24".
Transmitter: 2.8-mi. NW of Albion.

*** Challis—K04NP, Lee J. Stillwell.**
Technical facilities: 5.00-w TPO, 0.078-kw ERP, 16-ft. above ground, 6778-ft. above sea level, lat. 44° 21' 29", long. 114° 07' 30".
Transmitter: Birdie Peak, approx. 9-mi. SE of intersection of U.S. 93 & Alt. U.S. 93, Challis.

*** Challis—K08KU, Lee J. Stillwell.**
Technical facilities: 10-w TPO, 0.075-kw ERP, 20-ft. above ground, 5220-ft. above sea level, lat. 44° 31' 05", long. 114° 09' 24".
Transmitter: 3.5-mi. ENE of center of Challis, 0.9-mi. SE of Beardsley Hot Springs.

*** Coeur d'Alene—K39CN, Gem State Bcstg.**
Technical facilities: 1000-w TPO, 13.2-kw ERP, 20-ft. above ground, 5259-ft. above sea level, lat. 47° 42' 02", long. 116° 59' 00".
Transmitter: Mica Peak, Post Falls.

*** Coeur d'Alene—K39CN, Gem State Bcstg.**

Technical facilities: 1000-w TPO, 13.2-kw ERP, 20-ft. above ground, 5259-ft. above sea level, lat. 47° 42' 02", long. 116° 59' 00".

*** Council—K36BZ, Mountain TV Network Inc.**
Technical facilities: 100-w TPO, 0.7-kw ERP, 95-ft. above ground, 8222-ft. above sea level, lat. 44° 42' 36", long. 116° 15' 55".
Transmitter: 8-mi. E of Council.

Driggs—K09UZ, William L. Armstrong III.
Technical facilities: 10-w TPO, 0.077-kw ERP, 26-ft. above ground, 9823-ft. above sea level, lat. 43° 47' 18", long. 110° 56' 02".
Transmitter: Grand Targhee Ski Resort, 8.9-mi. E of Driggs.

*** Filer—K02NP, William L. Armstrong.**
Technical facilities: 10-w TPO, 0.063-kw ERP, 49-ft. above ground, 3809-ft. above sea level, lat. 42° 34' 23", long. 114° 36' 49".
Transmitter: 328 ft. NW of intersection of U.S. 30 & Union Pacific Railroad.

Firth-Basalt—K120E, William L. Armstrong III.
Technical facilities: 10-w TPO, 0.043-kw ERP, 60-ft. above ground, 4711-ft. above sea level, lat. 43° 18' 46", long. 112° 11' 08".
Transmitter: River Rd. approx. 0.46-mi. NW of the intersection with Yellowstone Hwy.

*** Grangeville—K29BP, Mountain TV Network Inc.**
Technical facilities: 100-w TPO, 1.350-kw ERP, 95-ft. above ground, 6217-ft. above sea level, lat. 45° 51' 45", long. 116° 08' 36".
Transmitter: 5-mi. S of Grangeville.

*** Hailey—K18CM, Sun Valley Radio Inc.**
Technical facilities: 100-w TPO, 0.560-kw ERP, 167-ft. above ground, 5597-ft. above sea level, lat. 43° 33' 27", long. 114° 19' 45".
Transmitter: 2.5-mi. N of Hailey.

Idaho Falls—K12NZ, William L. Armstrong III. Phone: 202-835-8098.
Technical facilities: 10-w TPO, 0.231-kw ERP, 102-ft. above ground, 4839-ft. above sea level, lat. 43° 29' 46", long. 112° 03' 43".
Requests modification of CP for change to 0.131 kw ERP, 70.5-ft. above ground.
Transmitter: 115 S. Skyline Dr., Idaho Falls.

Jerome—K08KV, William L. Armstrong III.
Technical facilities: 10-w TPO, 0.151-kw ERP, 56-ft. above ground, 3865-ft. above sea level, lat. 42° 43' 55", long. 114° 30' 06".
Transmitter: N side of 8th Ave., Jerome.

*** Ketchum—K20CL, Sun Valley Radio Inc.**
Technical facilities: 100-w TPO, 0.780-kw ERP, 30-ft. above ground, 9029-ft. above sea level, lat. 43° 39' 42", long. 114° 24' 07".
Transmitter: Bald Mountain, 2.3-mi. SW of Ketchum.

*** Lewiston—K24CO, Russell Communications.**
Technical facilities: 1000-w TPO, 51.6-kw ERP, 92-ft. above ground, 2851-ft. above sea level, lat. 46° 28' 08", long. 117° 01' 30".
Transmitter: 6-mi. W of Genesee, 3.5-mi. N of Lewiston.

Lewiston-Clarkston, WA—K47BW, Inland Northwest Television Inc.
Technical facilities: 100-w TPO, 2.580-kw ERP, 20-ft. above ground, 2870-ft. above sea level, lat. 46° 27' 04", long. 117° 02' 47".
Transmitter: 2.5-mi. N of Clarkston.

*** Lewiston—K38CO, Colleen B. McDonald & Assoc.** Phone: 208-773-0961.
Studio: 410 Green Ferry, Post Falls, ID.
Technical facilities: 1000-w TPO, 13.2-kw ERP, 20-ft. above ground, 2470-ft. above sea level, lat. 46° 29' 08", long. 116° 55' 35".
Transmitter: 8-mi. NE of Lewiston.
Satellite earth station: 4-meter.
Scheduled to begin operation: Fall 1990.
Locally originated programming: Children's programming; farm information; public access; religious; hunting & fishing show; state university sports; high school sports.
Planned locally originated programming: Classified advertising; community programming; city council meetings; documentaries; college courses; music; music video clips; wire service news; character generated news; talk shows; weather.
Planned satellite programming: 700 Club; AGDAY; American Family Network; CBN Family Channel; CNN.
Personnel: Shawn McDonald, general manager & sales manager.

*** Malad City—K48DG, Ellen M. Armstrong.**
Technical facilities: 100-w TPO, 2.540-kw ERP, 30-ft. above ground, 5089-ft. above sea level, lat. 42° 04' 50", long. 112° 12' 29".
Transmitter: 1.5-mi. SE of Cherry Creek.

*** McArthur—K15CK, Mountain TV Network Inc.**
Technical facilities: 100-w TPO, 0.850-kw ERP, 95-ft. above ground, 4675-ft. above sea level, lat. 48° 30' 53", long. 116° 20' 30".
Transmitter: 6-mi. E of McArthur.

*** McArthur—K21CH, Mountain TV Network Inc.**
Technical facilities: 100-w TPO, 0.891-kw ERP, 95-ft. above ground, 4675-ft. above sea level, lat. 48° 30' 53", long. 116° 20' 30".
Transmitter: 6-mi. E of McArthur.

*** Montpelier—K19AV, Ambassador Media Corp.**
Technical facilities: 19.8-kw ERP, lat. 42° 19' 07", long. 111° 17' 26".

*** Moscow—Ch. 20, American Television Network Inc.**

*** Moscow—K41CO, American TV Network Inc.**
Technical facilities: 1000-w TPO, 10.9-kw ERP, 200-ft. above ground, 3780-ft. above sea level, lat. 46° 51' 43", long. 117° 10' 26".
Transmitter: Kamiah Butte, 4-mi. SW of Palouse, 8.9-mi. N of Pullman.

*** Osburn—K30CI, Mountain TV Network Inc.**
Technical facilities: 100-w TPO, 0.920-kw ERP, 95-ft. above ground, 6234-ft. above sea level, lat. 47° 28' 40", long. 116° 02' 14".
Transmitter: 6-mi. SW of Osburn.

*** Osburn—K40CJ, Mountain TV Network Inc.**
Technical facilities: 100-w TPO, 0.950-kw ERP, 95-ft. above ground, 6234-ft. above sea level, lat. 47° 28' 40", long. 116° 02' 14".
Transmitter: 6-mi. SW of Osburn.

*** Osburn—K52DD, Mountain TV Network Inc.**
Technical facilities: 100-w TPO, 1.0-kw ERP, 95-ft. above ground, 6234-ft. above sea level, lat. 47° 28' 40", long. 116° 02' 14".
Transmitter: 6-mi. SW of Osburn.

*** Osburn & rural Shoshone County—K50BV, Mountain TV Network Inc.**
Technical facilities: 100-w TPO, 0.980-kw ERP, 95-ft. above ground, 6224-ft. above sea level, lat. 47° 28' 40", long. 116° 02' 14".
Transmitter: 6-mi. SW of Osburn.

Paul—K04NO, James D. Nordby Jr.
Technical facilities: 10-w TPO, 0.082-kw ERP, 56-ft. above ground, 4203-ft. above sea level, lat. 42° 36' 20", long. 113° 47' 35".
Transmitter: N side of Rte. 25, approx. 0.25-mi. W of 4th St.

*** Pocatello—K120A, Ellen M. Armstrong.**
Technical facilities: 10-w TPO, 0.040-kw ERP, 141-ft. above ground, 4800-ft. above sea level, lat. 42° 50' 52", long. 112° 26' 24".
Transmitter: 0.5-mi. S of Main St. & Arthur Ave. intersection, 1.9-mi. from city center.

*** Pocatello—K67EE, Peyton Bcstg. Inc.**
Technical facilities: 100-w TPO, 2.290-kw ERP, 26-ft. above ground, 4505-ft. above sea level, lat. 42° 51' 45", long. 112° 27' 05".
Transmitter: 135 N. Arthur Ave., Pocatello.

*** Preston—K22DB, W. L. Armstrong.**
Technical facilities: 100-w TPO, 2.440-kw ERP, 26-ft. above ground, 6214-ft. above sea level, lat. 42° 07' 20", long. 111° 47' 04".
Transmitter: 5-mi. ENE of Preston.

*** Rigby—K22BI, Ambassador Media Corp.**
Technical facilities: 100-w TPO, 1.940-kw ERP, 39-ft. above ground, 5636-ft. above sea level, lat. 43° 47' 24", long. 111° 58' 09".
Transmitter: On Menan Butte, 5-mi. N of Menan.

Rupert—K02NO, William L. Armstrong III.
Technical facilities: 10-w TPO, 0.090-kw ERP, 60-ft. above ground, 4290-ft. above sea level, lat. 42° 37' 22", long. 113° 41' 14".
Transmitter: W of County Rte. 100, approx. 0.2-mi. N of intersection with 8th St.

St. Anthony—K120B, Ellen M. Armstrong.
Technical facilities: 8.90-w TPO, 0.030-kw ERP, 141-ft. above ground, 5098-ft. above sea level, lat. 43° 57' 30", long. 111° 41' 18".
Holds CP for change to 10-w TPO, 56-ft. above ground, 5016-ft. above sea level.
Transmitter: S Corner of W. 8th & S. 5th Sts.

*** Sandpoint—K20BZ, KAYU-TV Partners Ltd.**
Technical facilities: 100-w TPO, 0.8-kw ERP, 36-ft. above ground, 6230-ft. above sea level, lat. 48° 19' 53", long. 116° 41' 34".
Transmitter: Atop Bald Mountain, Sandpoint.

Shelley—K13VJ, William L. Armstrong III.
Technical facilities: 10-w TPO, 0.054-kw ERP, 56-ft. above ground, 4679-ft. above sea level, lat. 43° 22' 47", long. 112° 07' 59".
Requests CP for change to 1426-ft. above sea level.
Transmitter: Hanson Ave. & Pine St., Shelley.

Note: Operating as translator; primary station KPVI, Pocatello, ID.

***Soda Springs—K04NN**, James D. Norby Jr.
Technical facilities: 0.125 kw ERP, lat. 42° 37' 59", long. 111° 41' 30".

***Twin Falls—K03GT**, Ellen M. Armstrong.
Technical facilities: 10-w TPO, 0.062-kw ERP, 141-ft. above ground, 3770-ft. above sea level, lat. 42° 35' 35", long. 114° 28' 17".
Transmitter: N side of Poleline Rd., Twin Falls.

Twin Falls—K05IX, Ellen M. Armstrong.
Technical facilities: 10-w TPO, 0.060-kw ERP, 49-ft. above ground, 3681-ft. above sea level, lat. 42° 35' 35", long. 114° 28' 17".
Requests modification of CP for change to 60-ft. above ground, 3679-ft. above sea level.
Transmitter: N side of Poleline Rd., approx. 0.6-mi. W of the intersection with Blue Lakes Blvd.

***Twin Falls—K09UR**, Russell Communications Inc.
Technical facilities: 0.050-kw ERP, lat. 42° 33' 07", long. 114° 28' 02".

Twin Falls—K27AO, Sawtooth Communications.
Studio: See KIVI, Nampa, ID.
Technical facilities: 100-w TPO, 0.634-kw ERP, 397-ft. above ground, 4175-ft. above sea level, lat. 42° 32' 36", long. 114° 28' 14".
Transmitter: KEEP(AM) tower site, Twin Falls.
Note: Operating as a translator; primary station KIVI, Nampa, ID.

***Twin Falls—K33AI**, Ambassador Media Corp.
Technical facilities: 1000-w TPO, 12.130-kw ERP, 80-ft. above ground, 5038-ft. above sea level, lat. 42° 43' 54", long. 114° 25' 04".
Transmitter: Flat Top Butte, 4-mi. E of Jerome, ID.
Represented (legal): Hopkins, Sutter, Hamel & Park.

Twin Falls—K53DM, King Bcstg. Co.
Phones: 206-448-5555; 208-734-6064 TWX: 910-970-5779.
Studio: 5407 Fairview Ave., Boise, ID 83704.
Technical facilities: 1000-w TPO, 8.09-kw ERP, 206-ft. above ground, 4466-ft. above sea level, lat. 42° 43' 48", long. 114° 25' 06".
Transmitter: Flat Top Butte, 5-mi. E of Jerome.
Equipment: ITS transmitter; Scala antenna. Began operation: July 1, 1986.
Advertising: Yes. Rates: \$75.00-\$300.00/30 Sec.; \$1000/Hour.
Represented (sales): Blair Television.
Personnel: See KTVB, Boise, ID.
Note: Operating in part as a translator; primary station KTVB, Boise, ID.

ILLINOIS

***Aurora—W24AJ**, Communicators of Chicago.
Technical facilities: 7.08-kw ERP, lat. 41° 45' 29", long. 88° 18' 55".

***Carbondale—W36AL**, Robert W. Sudbrink.

Technical facilities: 1000-w TPO, 42.0-kw ERP, 299-ft. above ground, 728-ft. above sea level, lat. 37° 43' 31", long. 89° 15' 25".
Requests modification of CP for change to 30.2-kw ERP, 456-ft. above ground, lat. 37° 49' 36", long. 89° 02' 27". Transmitter: 0.3-mi. from State Rd. 148, near Chittyville & Herrin.
Transmitter: W of Carbondale, Tower Rd., 0.5-mi. S of Old Hwy 13.

***Champaign—W34AY**, Trinity Bcstg. Network Inc.
Technical facilities: 1000-w TPO, 7.030-kw ERP, 486-ft. above ground, 1175-ft. above sea level, lat. 40° 09' 09", long. 88° 06' 56".
Transmitter: 5.5-mi. E of Champaign.

***Champaign—W36AU**, Kirk McMillen.
Technical facilities: 1000-w TPO, 6.970-kw ERP, 486-ft. above ground, 1175-ft. above sea level, lat. 40° 09' 09", long. 88° 06' 56".
Transmitter: 5.5-mi. E. of Champaign.

***Champaign—W45AN**, Kirk McMillen.
Technical facilities: 1000-w TPO, 6.730-kw ERP, 486-ft. above ground, 1175-ft. above sea level, lat. 40° 09' 09", long. 88° 06' 56".
Transmitter: 5.5-mi. E of Champaign.

Chicago—W13BE, Charles Woods.
Technical facilities: 10-w TPO, 0.090-kw ERP, 400-ft. above ground, 1014-ft. above sea level, lat. 41° 56' 18", long. 87° 45' 05".
Transmitter: 4949 W. Belmont Ave.
Personnel: Stuart Mackie, general manager.

***Clifton—W21AO**, Town & Country Communications.
Technical facilities: 1000-w TPO, 8.470-kw ERP, 190-ft. above ground, 853-ft. above sea level, lat. 40° 55' 52", long. 87° 54' 13".
Transmitter: 2-mi. E of Clifton.

***Effingham—W21AK**, Robert W. Sudbrink.
Technical facilities: 1000-w TPO, 50.9-kw ERP, 249-ft. above ground, 860-ft. above sea level, lat. 39° 07' 20", long. 88° 38' 31".
Transmitter: 4.5-mi. W of Effingham.

***Galena—W58BM**, JDC Communications Inc.
Technical facilities: 80-w TPO, 0.7-kw ERP, 203-ft. above ground, 1014-ft. above sea level, lat. 42° 24' 02", long. 90° 23' 55".
Transmitter: Horseshoe Mound, S of U.S. 20, 2-mi. SE of Galena.

***Highland Park—W29AS**, Albert Morrison Jr.
Technical facilities: 1000-w TPO, 187.0-kw ERP, 187-ft. above ground, 837-ft. above sea level, lat. 42° 09' 24", long. 87° 48' 20".
Transmitter: 210 Skokie Valley Rd., Highland Park.

La Salle/Oglesby—W51AF, Christian Communications of Chicagoland Inc.
Phone: 312-977-3838.
Technical facilities: 1000-w TPO, 18.2-kw ERP, 400-ft. above ground, 1050-ft. above sea level, lat. 41° 14' 00", long. 89° 02' 30".
Transmitter: 1.5-mi. NNE of Tonica, IL.
Equipment: Bogner antenna.
Began operation: February 1, 1984.
Planned locally originated programming: Religious.
Advertising: Yes.

Represented (legal): Fisher, Wayland, Cooper & Leader.
Personnel: See WCFC-TV, Chicago, IL.
Note: Operating as a translator; primary station WCFC-TV, Chicago, IL.

***Marion—W68BQ**, O. L. Turner.
Technical facilities: 1000-w TPO, 43.6-kw ERP, 486-ft. above ground, 1086-ft. above sea level, lat. 37° 36' 45", long. 88° 52' 03".
Transmitter: 2-mi. W of Creal Springs.

***Mokena—W23AT**, Edwin B. Johnson.
Technical facilities: 5.72-kw ERP, lat. 41° 32' 11", long. 87° 51' 17".

***Ottawa—W64BC**, Russell Communications.
Technical facilities: 100-w TPO, 7.660-kw ERP, 194-ft. above ground, 814-ft. above sea level, lat. 41° 25' 05", long. 88° 43' 00".
Transmitter: 0.5-mi. NW of Hwy. 71 in Danway.

***Ottawa—W68BX**, Russell Communications.
Technical facilities: 100-w TPO, 8.090-kw ERP, 184-ft. above ground, 804-ft. above sea level, lat. 41° 25' 52", long. 88° 43' 00".
Transmitter: On Buck Ridge, approx. 0.5-mi. NW of Hwy. 71 in Danway.

Palatine—W36AO, Community Bcstg. Inc.
Technical facilities: 1000-w TPO, 18.5-kw ERP, 141-ft. above ground, 876-ft. above sea level, lat. 42° 06' 12", long. 88° 01' 24".
Transmitter: Intersection of Rohlwing Rd. & NW Hwy.

Plano—W30AL, Nelson Enterprises Inc.
Phone: 312-552-8985. Fax: 312-552-9300.
Technical facilities: 1000-w TPO, 3.3-kw ERP, 497-ft. above ground, 1116-ft. above sea level, lat. 41° 39' 55", long. 88° 34' 34".
Transmitter: 2-mi. W of Plano.
Began operation: August 1, 1989.
Locally originated programming: Children's programming; classified advertising; community programming; city council meetings; local special events; farm information; game shows; locally produced news; character generated news; hunting & fishing show; high school sports; talk shows; weather.

***Rockford—W08CM**, Weather Center International Inc.
Technical facilities: 10-w TPO, 22.0-kw ERP, 200-ft. above ground, 1181-ft. above sea level, lat. 42° 16' 50", long. 89° 02' 16".
Transmitter: 1100 Tamarack Lane.

Rockford—W33AR, Weigel Bcstg. Co.
Technical facilities: 1000-w TPO, 5.360-kw ERP, 499-ft. above ground, 1345-ft. above sea level, lat. 42° 17' 48", long. 89° 10' 15".
Requests modification of CP for change to lat. 42° 16' 02", long. 89° 04' 12".
Transmitter: 1415 E. State St.
Transmitter: 2523 N. Meridian Rd.

***Rockford—W45AJ**, KATY Communications Inc.
Technical facilities: 1000-w TPO, 9.940-kw ERP, 167-ft. above ground, 866-ft. above sea level, lat. 42° 16' 17", long. 89° 05' 44".
Transmitter: Talcott Bldg., 321 W. State St., Rockford.

***Rockford—W68BR**, Christian Communications of Chicagoland Inc. Phone: 312-977-3838.

Studio: See WCFC-TV, Chicago, IL.
Technical facilities: 1000-w TPO, 8.580-kw ERP, 193-ft. above ground, 928-ft. above sea level, lat. 42° 16' 02", long. 89° 05' 46".
Transmitter: 417 S. Main St., Rockford, IL.
Equipment: Bogner antenna.
Advertising: Yes.
Represented (legal): Fisher, Wayland, Cooper & Leader.
Personnel: See WCFC-TV Chicago, IL.
Note: Operating as a translator; primary station WCFC-TV, Chicago, IL.

***Salem—W28AI**, Salem Bcstg. Co.
Technical facilities: 1000-w TPO, 12.6-kw ERP, 417-ft. above ground, 961-ft. above sea level, lat. 38° 33' 45", long. 88° 59' 57".
Transmitter: 5.3-mi. SW of city center, 0.74-mi. W of Interstate 57, Salem.

***Salem—W53AN**, Pepsi-Cola Bottling Co. of Alton Inc.
Technical facilities: 1000-w TPO, 6.990-kw ERP, 144-ft. above ground, 676-ft. above sea level, lat. 38° 36' 50", long. 88° 55' 30".
Transmitter: On a lot 1.5-mi. SE of city center at a heading of 125°T.

***Sugar Grove—W54BE**, Waubensee Community College.
Technical facilities: 100-w TPO, 1.690-kw ERP, 190-ft. above ground, 892-ft. above sea level, lat. 41° 47' 50", long. 88° 27' 26".
Transmitter: Rte. 47 at Harter Rd.

***Vandalia—W54AM**, Pepsi-Cola Bottling Co. of Alton Inc.
Technical facilities: 1000-w TPO, 28.0-kw ERP, 135-ft. above ground, 656-ft. above sea level, lat. 38° 57' 30", long. 89° 07' 27".

***Vandalia—W59BU**, Ogden Leisure Inc.
Technical facilities: 1000-w TPO, 54.4-kw ERP, 131-ft. above ground, 663-ft. above sea level, lat. 38° 57' 30", long. 89° 07' 27".

***Watsoka—W54AN**, Linda D. Clevenger.
Technical facilities: 100-w TPO, 0.640-kw ERP, 180-ft. above ground, 810-ft. above sea level, lat. 40° 47' 48", long. 87° 45' 11".
Transmitter: 1.8-mi. NW of city.

***Waukegan—W22AJ**, Northwest Suburban Communications Inc.
Technical facilities: 1000-w TPO, 46.2-kw ERP, 207-ft. above ground, 892-ft. above sea level, lat. 42° 21' 35", long. 87° 49' 38".
Transmitter: 4 S. Genesee St., Waukegan.

*West Chicago—Ch. 42, Howard Wapner.

INDIANA

***Columbus—W50AZ**, Minority Entrepreneurs Inc.
Technical facilities: 100-w TPO, 1.830-kw ERP, 249-ft. above ground, 1227-ft. above sea level, lat. 39° 11' 09", long. 85° 57' 37". Transmitter: Carr Hill Rd., Columbus.

Evansville—W04BV, South Central Communications Corp.

Low Power TV Stations—Indiana

- Technical facilities:** 7.00-w TPO, 0.108-kw ERP, 371-ft. above ground, 801-ft. above sea level, lat. 37° 59' 21", long. 87° 35' 48".
Transmitter: Near intersection of St. Joseph Ave. & W. Maryland.
- Evansville—W05BC**, South Central Communications Corp.
Technical facilities: 0.010-kw ERP, 580-ft. above sea level, lat. 37° 59' 21", long. 87° 35' 48".
- ★ **Evansville—W52AZ**, South Central Communications Corp.
Technical facilities: 1000-w TPO, 10.1-kw ERP, 499-ft. above ground, 928-ft. above sea level, lat. 37° 59' 21", long. 87° 35' 48".
Transmitter: Intersection of St. Joseph & W. Maryland, Evansville.
- ★ **Evansville—W67CB**, Randolph Victor Bell.
Technical facilities: 1000-w TPO, 9.580-kw ERP, 266-ft. above ground, 653-ft. above sea level, lat. 37° 58' 20", long. 87° 34' 13".
Transmitter: 420 Main St., Evansville.
- ★ **Evansville—W69BH**, Local Service Television Inc.
Technical facilities: 24.2-kw ERP, lat. 37° 58' 28", long. 87° 35' 46".
- ★ **Fort Wayne—W12CB**, Kevin Solberg.
Technical facilities: 10-w TPO, 0.025-kw ERP, 243-ft. above ground, 1132-ft. above sea level, lat. 41° 08' 25", long. 85° 11' 46".
Transmitter: 3431 Hillegas Rd.
- ★ **Fort Wayne—W45AG**, Trans-Star Inc.
Technical facilities: 100-w TPO, 0.740-kw ERP, 394-ft. above ground, 1171-ft. above sea level, lat. 41° 05' 58", long. 85° 08' 43".
Requests modification of CP for change to 5.8-kw ERP.
Transmitter: 2602 Cass St., Fort Wayne.
- ★ **Fort Wayne—W66BD**, All American TV Inc.
Technical facilities: 1000-w TPO, 5.070-kw ERP, 600-ft. above ground, 1421-ft. above sea level, lat. 41° 06' 33", long. 85° 11' 44".
Transmitter: 3707 Hillegas Rd., Fort Wayne.
- Fort Wayne—W68BN**, Zonation Bcstg.
Technical facilities: 1.050-kw ERP, lat. 41° 04' 46", long. 85° 08' 25".
- ★ **Goshen—W65BL**, William N. Udell.
Technical facilities: 12.4-kw ERP, lat. 41° 35' 24", long. 85° 48' 56".
Requests modification of CP for change to 1.0-kw ERP, lat. 41° 36' 04", long. 85° 55' 41".
- ★ **Hammond—Ch. 69**, Michael S. & Eileen J. Ice.
- ★ **Indianapolis—W11BV**, White River Inc.
Technical facilities: 10-w TPO, 0.068-kw ERP, 551-ft. above ground, 1368-ft. above sea level, lat. 39° 53' 35", long. 86° 12' 03".
Transmitter: 0.2-mi. SE of Twp. Line Rd. & W of 79th St. intersection.
- ★ **Indianapolis—W14AT**, American Christian TV System Inc.
Technical facilities: 732-w TPO, 4.1-kw ERP, 509-ft. above ground, 1227-ft. above sea level, lat. 39° 46' 13", long. 86° 09' 20".
- Transmitter:** Indiana National Bank Bldg., Pennsylvania & New York Sts., Indianapolis.
- Indianapolis—W25AG**, Low Power Technology Inc. Phone: 512-480-0084.
Technical facilities: 56.9-kw ERP, lat. 39° 46' 59", long. 85° 47' 40".
Began operation: September 1, 1984.
Advertising: Yes. Rates: \$6.00/30 Sec.; \$10.00/Min.; \$75.00/Hour.
Represented (engineering): ATO Engineering Inc.
Personnel: Gary Blakely, sales manager.
- ★ **Indianapolis—W27AR**, VideOhio Inc. Phone: 317-636-1313.
Studio: 1000 N. Meridian, IN 46202.
Technical facilities: 1000-w TPO, 13.8-kw ERP, 830-ft. above ground, 1657-ft. above sea level, lat. 39° 55' 43", long. 86° 10' 55".
Transmitter: Ditch Rd. & 96th St.
Planned locally originated programming: Locally produced news; public affairs; talent shows; talk shows; weather.
- Indianapolis—W31AL**, Kingdom of God Ministries Inc. Phone: 317-283-5800.
Technical facilities: 1000-w TPO, 13.2-kw ERP, 510-ft. above ground, 1209-ft. above sea level, lat. 39° 46' 13", long. 86° 09' 20".
Holds CP for change to 22.0-kw ERP., 804-ft. above ground, 1506-ft. above sea level, lat. 39° 46' 11", long. 86° 09' 26", transmitter to Bank One Center on S side of Ohio St. between Meridian & Pennsylvania Sts.
Transmitter: Bank One Bldg., Indianapolis, IN.
Began operation: June 1, 1989.
Planned locally originated programming: Children's programming; classified advertising; community programming; local special events; documentaries; ethnic; educational; game shows; health; foreign language programming; music; music video clips; news; wire service news; character generated news; public affairs; religious; specials; talent shows; talk shows; variety shows; weather.
Planned satellite programming: ACTS; CBN Family Channel; International TV Network; Learning Channel; news; PBS; religious; RCN; syndicated programming; Trinity Bcstg. Network.
Advertising: Planned.
Personnel: Sister Sue Jenkins, president.
- ★ **Indianapolis—W50BB**, Butler University. Phone: 317-283-9231.
Technical facilities: 0.07-kw ERP, lat. 39° 53' 37", long. 86° 10' 19".
- ★ **Indianapolis—W53AV**, Legal Eye Videographers.
Technical facilities: 1000-w TPO, 20.9-kw ERP, 502-ft. above ground, 1220-ft. above sea level, lat. 39° 46' 13", long. 86° 09' 20".
Transmitter: Indiana National Bank, One Indiana Square, Indianapolis.
- Jeffersonville—W05BA**, 5TV Inc.
Technical facilities: 10-w TPO, 0.083-kw ERP, 305-ft. above ground, 764-ft. above sea level, lat. 38° 18' 59", long. 85° 42' 08".
Transmitter: 620 Lutz Lane, Jeffersonville.
- Michigan City—W24AI**, Trinity Broadcasting Network Inc. Phone: 714-832-2950.
Technical facilities: 390-w TPO, 2.1-kw ERP, 279-ft. above ground, 889-ft. above sea level, lat. 41° 42' 58", long. 86° 51' 47".
- Requests modification of CP for change to 308.4-ft. above ground.**
Transmitter: 1903 Springland Ave., Michigan City.
Began operation: January 1, 1989.
- Muncie—W32AC**, Full Gospel Business Men's Fellowship International.
Technical facilities: 1000-w TPO, 10.4-kw ERP, 259-ft. above ground, 1221-ft. above sea level, lat. 40° 06' 43", long. 85° 28' 32".
Transmitter: State Hwy. 67 S, Muncie.
- ★ **Muncie—W61BD**, Broadcast Data Corp.
Technical facilities: 23.5-kw ERP, lat. 40° 12' 48", long. 85° 27' 36".
- ★ **Portage—W13BQ**, Studio 5 Inc.
Technical facilities: 10-w TPO, 0.379-kw ERP, 98-ft. above ground, 797-ft. above sea level, lat. 41° 37' 28", long. 87° 11' 28".
Transmitter: Lot 53, Hillcrest Rd., Ogden Dunes.
- Princeton—W06BD**, North Gibson School Corp. Phone: 812-385-5292.
Studio: Old Hwy. 41 N, Princeton, IN 47676.
Technical facilities: 10-w TPO, 0.033-kw ERP, 79-ft. above ground, 551-ft. above sea level, lat. 38° 21' 56", long. 87° 34' 54".
Transmitter: Princeton Community: gh School, Princeton.
Equipment: Emcee transmitter; Scala antenna.
Satellite earth stations: Harris; General Instrument.
Began operation: September 1, 1988.
Multichannel TV Sound: Stereo only.
Locally originated programming: Children's programming; community programming; local special events; documentaries; educational; farm information; health; foreign language programming; music; locally produced news; public access; public affairs; specials; hunting & fishing show; state university sports; high school sports; talent shows; talk shows; variety shows; weather.
Represented (engineering): Jerry Cott.
Represented (legal): Peter Tannenwald.
Personnel: Robert N. Cloin, general manager.
- ★ **Salem—Ch. 5**, Brooks Bcstg. Inc.
- ★ **Salem—W17AT**, Rebecca L. Coomer.
Technical facilities: 1000-w TPO, 19.1-kw ERP, 463-ft. above ground, 1352-ft. above sea level, lat. 38° 35' 59", long. 86° 05' 17".
Transmitter: Salem Reservoir, along Rte. 60.
- South Bend—W12BK**, Ideal American Television Inc.
Technical facilities: 10-w TPO, 0.019-kw ERP, 312-ft. above ground, 1040-ft. above sea level, lat. 41° 40' 36", long. 86° 15' 08".
Transmitter: Valley American Bank Bldg., 211 W. Washington St.
Note: Operating as a translator; primary station WCIU-TV, Chicago, IL.
- ★ **South Bend—W40AJ**, Tran-Star Inc.
Technical facilities: 100-w TPO, 1.920-kw ERP, 436-ft. above ground, 1309-ft. above sea level, lat. 41° 36' 58", long. 86° 11' 32".
Transmitter: The Truth Publishing Bldg., South Bend.
- ★ **South Bend—W67CC**, William N. Udell.
- Technical facilities:** 1000-w TPO, 14.5-kw ERP, 279-ft. above ground, 1030-ft. above sea level, lat. 41° 41' 53", long. 86° 09' 20".
Transmitter: SW corner of Day Rd. & Fir Rd. intersection, near Mishawaka.
- South Bend—W69BT**, Weigel Bcstg. Co. Phone: 312-663-0260. Telex: 270-255. Fax: 312-665-0585.
Technical facilities: 1000-w TPO, 8.3-kw ERP, 331-ft. above ground, 1040-ft. above sea level, lat. 41° 40' 36", long. 86° 15' 06".
Transmitter: Valley American Bank Bldg., 211 W. Washington St.
Equipment: Emcee transmitter; Bogner antenna.
Began operation: July 1, 1988.
Satellite programming: Trinity Bcstg. Network.
Note: Operating as a translator; primary station WCIU-TV, Chicago, IL.
- ★ **Terre Haute—W65BK**, Trinity Christian Center of Santa Ana Inc.
Technical facilities: 663-w TPO, 7.5-kw ERP, 587-ft. above ground, 1148-ft. above sea level, lat. 39° 30' 14", long. 87° 26' 37".
Transmitter: 0.3-mi. E of Hwy. 150 on Mulberry Ave., Terre Haute.
- ★ **Valparaiso—W24AW**, Studio 5 Inc.
Technical facilities: 1000-w TPO, 7.1-kw ERP, 394-ft. above ground, 1243-ft. above sea level, lat. 41° 31' 22", long. 87° 01' 28".
Transmitter: 3.8-mi. NNE of Valparaiso.

IOWA

- ★ **Ames—K04NM**, Video Jukebox Network Inc.
Technical facilities: 10-w TPO, 0.223-kw ERP, 384-ft. above ground, 1385-ft. above sea level, lat. 42° 02' 15", long. 93° 41' 21".
Transmitter: W end of Martin St., Ames.
- Ames—K52BH**, Trinity Engineering Co. Inc. Phone: 515-597-3131.
Technical facilities: 49.8-kw ERP, lat. 41° 58' 47", long. 93° 44' 19".
- ★ **Ames—K54CW**, Baby Boom Bcstg. Co.
Technical facilities: 1000-w TPO, 21.1-kw ERP, 249-ft. above ground, 1260-ft. above sea level, lat. 42° 02' 15", long. 93° 41' 21".
Transmitter: W end of Martin St., Ames.
- ★ **Ayrshire—K45BR**, Morris Durnell.
Technical facilities: 20-w TPO, 0.120-kw ERP, 98-ft. above ground, 1457-ft. above sea level, lat. 42° 59' 45", long. 94° 52' 06".
Transmitter: 3-mi. S, 1.7-mi W of Ayrshire.
- ★ **Burlington—Ch. 32**, Daily Gate City Co.
- ★ **Burlington—K34CV**, Mountain TV Network Inc.
Technical facilities: 100-w TPO, 0.34-kw ERP, 197-ft. above ground, 922-ft. above sea level, lat. 40° 52' 09", long. 91° 17' 22".
Transmitter: 10-mi. NW of Burlington.
- ★ **Burlington—K57ES**, Local Communications.
Technical facilities: 1000-w TPO, 16.4-kw ERP, 141-ft. above ground, 860-ft. above sea level, lat. 40° 50' 02", long. 91° 16' 45".
Transmitter: 9.1-mi. NW of city center at 279.95°T.

- ★ **Burlington**—Ch. 62, Burlington Bcstg. Co. Ltd.
 Technical facilities: 1000-w TPO, 0.510-kw ERP, 95-ft. above ground, 1686-ft. above sea level, lat. 41° 56' 54", long. 95° 17' 50".
 Transmitter: 6-mi. NW of Manilla.
- ★ **Denison**—K47CQ, Mountain TV Network Inc.
 Technical facilities: 100-w TPO, 0.510-kw ERP, 95-ft. above ground, 1686-ft. above sea level, lat. 41° 56' 54", long. 95° 17' 50".
 Transmitter: 6-mi. NW of Manilla.
- ★ **Denison**—K498Q, Mountain TV Network Inc.
 Technical facilities: 100-w TPO, 0.514-kw ERP, 95-ft. above ground, 1686-ft. above sea level, lat. 41° 56' 54", long. 95° 17' 50".
 Transmitter: 6-mi. NW of Manilla.
- ★ **Denison**—K69FI, Millard V. Oakley.
 Technical facilities: 100-w TPO, 0.630-kw ERP, 174-ft. above ground, 1575-ft. above sea level, lat. 42° 02' 11", long. 95° 19' 50".
 Transmitter: 1.7-mi. NE of Denison.
- ★ **Des Moines**—K04NL, Jeffco Bcstg.
 Technical facilities: 10-w TPO, 0.02-kw ERP, 475-ft. above ground, 1289-ft. above sea level, lat. 41° 35' 13", long. 93° 37' 34".
 Requests modification of CP for change to 3.940-kw ERP, 1954-ft. above sea level, lat. 41° 48' 01", long. 93° 36' 27".
 Transmitter: Ruan Bldg., 700 Center Ave., Des Moines.
- ★ **Des Moines**—K33CY, Iowa Bcstg. Co. Inc.
 Technical facilities: 100-w TPO, 1.240-kw ERP, 390-ft. above ground, 1207-ft. above sea level, lat. 41° 35' 13", long. 93° 37' 34".
 Transmitter: 600 Grand, Des Moines.
- ★ **Des Moines**—K35CF, Douglas Sheldahl.
 Technical facilities: 100-w TPO, 1.1-kw ERP, 240-ft. above ground, 1207-ft. above sea level, lat. 41° 39' 43", long. 93° 34' 55".
 Transmitter: 5550 N.E. 22nd St., Des Moines.
- ★ **Des Moines**—K398Y, Abundant Life Communications Inc.
 Technical facilities: 1000-w TPO, 53.7-kw ERP, 302-ft. above ground, 1270-ft. above sea level, lat. 41° 39' 47", long. 93° 45' 21".
 Transmitter: 8-mi. NW of Des Moines.
- ★ **Des Moines**—K55FK, R. B. Sheldahl.
 Technical facilities: 1000-w TPO, 11.1-kw ERP, 240-ft. above ground, 1207-ft. above sea level, lat. 41° 39' 43", long. 93° 34' 55".
 Transmitter: 5550 N.E. 22nd St., Des Moines.
- ★ **Dubuque**—K51CR, Robert H. Harron.
 Technical facilities: 1000-w TPO, 10.5-kw ERP, 197-ft. above ground, 1056-ft. above sea level, lat. 42° 30' 10", long. 90° 42' 24".
 Transmitter: 2-mi. NW of Dubuque.
- ★ **Dubuque**—K53CV, Russell Communications.
 Technical facilities: 1000-w TPO, 10.6-kw ERP, 197-ft. above ground, 1056-ft. above sea level, lat. 42° 30' 10", long. 90° 42' 24".
 Transmitter: Approx. 2-mi. NW of city center.
- ★ **Dubuque**—K62DJ, Millard V. Oakley.
 Technical facilities: 100-w TPO, 0.636-kw ERP, 174-ft. above ground, 1033-ft. above sea level, lat. 42° 30' 10", long. 90° 42' 11".
 Transmitter: 1-mi. NW of Dubuque, at 28° T.
- ★ **Dubuque**—K64CS, Video Marketing Network Inc.
 Technical facilities: 1000-w TPO, 10.9-kw ERP, 390-ft. above ground, 1250-ft. above sea level, lat. 42° 30' 10", long. 90° 42' 24".
 Transmitter: 2763 Pennsylvania Ave., Dubuque.
- ★ **Eldon**—K25AO, Barrett, Dunn & Ray.
 Technical facilities: 0.720-kw ERP, lat. 40° 56' 10", long. 92° 13' 00".
- ★ **Humboldt**—K34CK, Christensen B.C. Co. Inc.
 Technical facilities: 100-w TPO, 1.050-kw ERP, 269-ft. above ground, 1388-ft. above sea level, lat. 42° 43' 57", long. 94° 12' 23".
 Transmitter: 1.6-mi. E of junction of Hwys. 169 & 3 on Hwy. 3.
- ★ **Iowa City**—K36CF, Douglas Sheldahl.
 Technical facilities: 100-w TPO, 0.750-kw ERP, 358-ft. above ground, 1148-ft. above sea level, lat. 41° 42' 20", long. 91° 28' 07".
 Transmitter: Shay electric tower, NE of Iowa City.
- ★ **Iowa City**—K62DF, Kim Mooney.
 Technical facilities: 1000-w TPO, 32.5-kw ERP, 351-ft. above ground, 1139-ft. above sea level, lat. 41° 42' 20", long. 91° 28' 07".
 Transmitter: Hwy. 1 N, 1.2-mi. E of Iowa City.
- ★ **Iowa City**—K64DG, Douglas Sheldahl.
 Technical facilities: 1000-w TPO, 11.1-kw ERP, 240-ft. above ground, 1207-ft. above sea level, lat. 41° 42' 20", long. 91° 28' 07".
 Transmitter: Shay electronics tower, NE of Iowa City.
- ★ **Jefferson**—K02NL, Lyon Co.
 Technical facilities: 0.016-kw ERP, lat. 42° 00' 59", long. 94° 22' 26".
- ★ **Keokuk**—K60CL, World Outreach for Deliverance (WORD). Phone: 319-524-1302. Studio: 228 N. 4th St., Keokuk, IA 52632.
 Technical facilities: 0.650-kw ERP, lat. 40° 23' 37", long. 91° 22' 10".
 Transmitter: Hamilton, IL.
 Equipment: Television Technology transmitter; Scala antenna.
 Satellite earth station: In operation; Scientific-Atlanta receivers.
 Locally originated programming: Children's programming; community programming; music; religious; specials; talk shows; variety shows.
 Satellite programming: 700 Club; Inspirational Network; religious.
 Represented (engineering): Melvin George.
- ★ **Luana**—K268W, Mountain TV Network Inc.
 Technical facilities: 100-w TPO, 0.560-kw ERP, 148-ft. above ground, 1207-ft. above sea level, lat. 42° 57' 30", long. 91° 28' 06".
 Transmitter: 7-mi. S of Luana.
- ★ **Luana**—K48CO, Mountain TV Network Inc.
 Technical facilities: 100-w TPO, 0.440-kw ERP, 148-ft. above ground, 1207-ft. above sea level, lat. 42° 57' 30", long. 91° 28' 06".
 Transmitter: 7-mi. S of Luana.
- ★ **Manning**—K20CM, Manning Community Foundation.
 Technical facilities: 1000-w TPO, 7.7-kw ERP, 144-ft. above ground, 1516-ft. above sea level, lat. 41° 54' 04", long. 95° 03' 46".
- ★ **Manning**—K31CJ, Manning Community Foundation.
 Technical facilities: 1000-w TPO, 7.4-kw ERP, 141-ft. above ground, 1509-ft. above sea level, lat. 41° 54' 04", long. 95° 03' 46".
 Transmitter: Water tower on Third St., Manning.
- ★ **Marshalltown**—K39AS, MTN Bcstg. Inc. Phone: 515-752-4122. Studio: 1930 N. Center St., Marshalltown, IA 50158.
 Technical facilities: 3.9-kw ERP, 200-ft. above ground, 1100-ft. above sea level, lat. 42° 04' 17", long. 92° 55' 19".
 Transmitter: 1930 N. Center St., Marshalltown.
 Equipment: Acrodyne transmitter; Bogner antenna.
 Satellite earth stations: 2 in operation. Began operation: February 12, 1987.
 Locally originated programming: Community programming; city council meetings; local special events; locally produced news, public affairs; specials; high school sports; weather.
 Satellite programming: FamilyNet; sports; syndicated programming; Wall Street Journal Report.
 Advertising: Rates: \$35.00/30-Sec.; \$50.00/Min.
- ★ **Ottumwa**—K42AM, Trinity Bcstg. Network Inc. Phone: 714-832-2950.
 Technical facilities: 1000-w TPO, 15.790-kw ERP, 150-ft. above ground, 1100-ft. above sea level, lat. 41° 01' 27", long. 92° 28' 56".
 Equipment: Bogner antenna.
 Began operation: August 1, 1986.
 Satellite programming: Trinity Bcstg. Network.
 Personnel: Paul Vaughn, general manager.
- ★ **Ottumwa**—K51DK, Lee Enterprises Inc.
 Technical facilities: 100-w TPO, 0.899-kw ERP, 102-ft. above ground, 768-ft. above sea level, lat. 41° 01' 00", long. 92° 24' 32".
 Transmitter: Second & Green Sts., Ottumwa.
- ★ **Rock Rapids**—K65DQ, Owen Van Essen.
 Technical facilities: 28.6-kw ERP, lat. 40° 57' 50", long. 92° 23' 50".
- ★ **Sioux City**—K44CX, Cherokee Network.
 Technical facilities: 100-w TPO, 0.893-kw ERP, 600-ft. above ground, 1860-ft. above sea level, lat. 42° 28' 55", long. 96° 15' 29".
 Transmitter: 6-mi. E of Sioux City.
- ★ **Sioux City**—K498P, Russell Communications.
 Technical facilities: 100-w TPO, 0.883-kw ERP, 587-ft. above ground, 1819-ft. above sea level, lat. 42° 28' 55", long. 96° 15' 29".
 Transmitter: Approx. 6-mi. E of Sioux City.
- ★ **Sioux City**—Ch. 65, Kelco Television.
- ★ **Sioux City**—K69FH, James Connell.
 Technical facilities: 100-w TPO, 0.846-kw ERP, 600-ft. above ground, 1440-ft. above sea level, lat. 42° 28' 56", long. 96° 15' 30".
 Transmitter: Approx. 6-mi. E of Sioux City.
- ★ **Spencer**—K39CA, Mountain TV Network.
 Technical facilities: 100-w TPO, 0.5-kw ERP, 148-ft. above ground, 1647-ft. above sea level, lat. 43° 18' 22", long. 95° 04' 12".

Low Power TV Stations—Iowa

Transmitter: 3.5-mi. SE of Milford.

★ **Spencer**—K55FL, KMEG Television Inc.
 Technical facilities: 1000-w TPO, 8.0-kw ERP, 394-ft. above ground, 1785-ft. above sea level, lat. 43° 15' 22", long. 94° 58' 34".
 Transmitter: 0.1-mi. W of Rte. 203, approx. 3.4-mi. SSW from Terril.

★ **Storm Lake**—K40CO, KMEG Television Inc.
 Technical facilities: 1000-w TPO, 8.4-kw ERP, 394-ft. above ground, 1673-ft. above sea level, lat. 42° 40' 07", long. 94° 59' 26".
 Transmitter: 5.5-mi. N of Rte. 7, 4.3-mi. NNE of Newell.

★ **Storm Lake**—K44CY, Millard V. Oakley.
 Technical facilities: 100-w TPO, 0.662-kw ERP, 151-ft. above ground, 1391-ft. above sea level, lat. 42° 37' 56", long. 95° 09' 54".
 Transmitter: Hwys. 71 & Seven, 0.8-mi. E of Storm Lake.

★ **Storm Lake**—K48CT, Mountain TV Network Inc.
 Technical facilities: 100-w TPO, 0.510-kw ERP, 95-ft. above ground, 1708-ft. above sea level, lat. 42° 39' 35", long. 95° 17' 50".
 Transmitter: 5-mi. W of Storm Lake.

★ **Storm Lake**—K50CF, Mountain TV Network Inc.
 Technical facilities: 100-w TPO, 0.513-kw ERP, 148-ft. above ground, 1657-ft. above sea level, lat. 42° 39' 35", long. 95° 17' 50".
 Transmitter: 5.6-mi. W of Storm Lake.

★ **Storm Lake**—K54CU, Millard V. Oakley.
 Technical facilities: 100-w TPO, 0.642-kw ERP, 151-ft. above ground, 1391-ft. above sea level, lat. 42° 37' 58", long. 95° 09' 54".
 Transmitter: Hwys. 71 & 7, 0.81-mi. E of Storm Lake.

★ **Storm Lake**—K600K, Mountain TV Network Inc.
 Technical facilities: 100-w TPO, 0.530-kw ERP, 148-ft. above ground, 1657-ft. above sea level, lat. 42° 39' 35", long. 95° 17' 50".
 Transmitter: 5-mi. W of Storm Lake.

KANSAS

★ **Antonino**—K40CR, Wireless Cable Bcstg. Co.
 Technical facilities: 1000-w TPO, 12.0-kw ERP, 75-ft. above ground, 2169-ft. above sea level, lat. 38° 46' 33", long. 99° 22' 55".
 Transmitter: 2.6-mi. W of U.S. 138, Antonino.

★ **Bunker Hill**—K57DN, Wireless Cable Bcstg. Co.
 Technical facilities: 7.47-kw ERP, lat. 38° 55' 05", long. 98° 38' 51".

★ **Bunker Hill**—K69DY, Wireless Cable Bcstg. Co.
 Technical facilities: 7.42-kw ERP, lat. 38° 55' 05", long. 98° 38' 51".

★ **Concordia**—K16RG, Northeast Kansas Bcst. Services Inc.
 Technical facilities: 1000-w TPO, 54.2-kw ERP, 220-ft. above ground, 1768-ft. above sea level, lat. 39° 33' 05", long. 97° 41' 43".

★ **Dodge City**—K17CC, Russell Communications.
 Technical facilities: 1000-w TPO, 11.7-kw ERP, 154-ft. above ground, 2654-ft. above sea level, lat. 37° 43' 39", long. 100° 01' 05".
 Transmitter: KTTL-FM transmitter site, Dodge City.

★ **Dodge City**—K31CB, Crossroads Communications Co.
 Technical facilities: 1000-w TPO, 35.7-kw ERP, 272-ft. above ground, 2897-ft. above sea level, lat. 37° 47' 22", long. 100° 02' 07".
 Transmitter: 2.3-mi. N of Dodge City.

★ **Garden City**—K18AX, Women's LPTV Network.
 Technical facilities: 0.720-kw ERP, lat. 37° 59' 52", long. 100° 54' 25".

★ **Garnett**—K65DV, Mountain TV Network Inc.
 Technical facilities: 100-w TPO, 0.783-kw ERP, 95-ft. above ground, 1165-ft. above sea level, lat. 38° 17' 54", long. 95° 12' 13".
 Transmitter: 1-mi. NNE of Garnett.

★ **Gove**—K27BT, Mountain TV Network Inc.
 Technical facilities: 100-w TPO, 0.9-kw ERP, 95-ft. above ground, 3100-ft. above sea level, lat. 38° 52' 04", long. 100° 47' 49".
 Transmitter: 19-mi. SW of Gove.

★ **Junction City**—K06KZ, Montgomery Publications Inc. Phones: 913-762-5055; 913-762-5000.
 Studio: 222 W. Sixth St., Junction City, KS 66441.
 Technical facilities: 10-w TPO, 0.017-kw ERP, 49-ft. above ground, 1339-ft. above sea level, lat. 39° 01' 07", long. 96° 48' 14".
 Transmitter: 1.5-mi. ESE of Junction City near Hwys. 40 & 70.

Equipment: Television Technology transmitter; Scala antenna.
 Satellite earth stations: Harris, 3.2 meter; Scientific-Atlanta, 3-meter; Harris receivers.
 Began operation: February 14, 1983.
 Locally originated programming: Classified advertising; community programming; local special events; news; religious; specials; sports; hunting & fishing show; sports magazine.
 Planned locally originated programming: Children's programming; music; talent shows.
 Satellite programming: INN; FamilyNet; RFD-TV; syndicated programming.
 Advertising: Yes. Rates: \$16.00/30 Sec.; \$200.00/Hour.
 Personnel: Robert A. Raff, general sales manager; Art Malsbury, engineering.

★ **Junction City**—K26BZ, Trinity Bcstg. Network. Phone: 714-832-2950.
 Technical facilities: 1000-w TPO, 14.6-kw ERP, 564-ft. above ground, 1847-ft. above sea level, lat. 39° 00' 53", long. 96° 52' 15".
 Requests modification of CP for change to 31.1-kw ERP, 1742-ft. above sea level.
 Transmitter: 1-mi. S of Rte. 18, Spring Valley Rd.
 Planned satellite programming: Trinity Bcstg. Network.

★ **Junction City**—K39BR, Northeast Kansas Bcst. Service Inc. Phone: 913-234-4949.
 Technical facilities: 1000-w TPO, 42.8-kw ERP, 427-ft. above ground, 1706-ft. above sea level, lat. 39° 00' 53", long. 96° 52' 15".

★ **Junction City**—K39BR, Northeast Kansas Bcst. Service Inc. Phone: 913-234-4949.
 Technical facilities: 1000-w TPO, 42.8-kw ERP, 427-ft. above ground, 1706-ft. above sea level, lat. 39° 00' 53", long. 96° 52' 15".

Transmitter: E side of W. 6th St., 1-mi. S of Rte. 18, Junction City.

★ **Junction City**—K45BO, Mountain TV Network Inc.
 Technical facilities: 100-w TPO, 0.969-kw ERP, 95-ft. above ground, 1447-ft. above sea level, lat. 39° 03' 27", long. 96° 40' 59".
 Transmitter: 7-mi. ENE of Junction City.

★ **Junction City**—K51CD, Mountain TV Network Inc.
 Technical facilities: 100-w TPO, 0.980-kw ERP, 95-ft. above ground, 1447-ft. above sea level, lat. 39° 03' 27", long. 96° 40' 59".
 Transmitter: 7-mi. ENE of Junction City.

★ **Junction City**—K57EC, Mountain TV Network Inc.
 Technical facilities: 100-w TPO, 1.010-kw ERP, 95-ft. above ground, 1447-ft. above sea level, lat. 39° 03' 27", long. 96° 40' 59".
 Transmitter: 7-mi. ENE of Junction City.

★ **Lawrence**—K58CX, Northeast Kansas Bcst. Service Inc. Phone: 913-234-4949.
 Technical facilities: 1000-w TPO, 59.0-kw ERP, 282-ft. above ground, 1312-ft. above sea level, lat. 38° 53' 23", long. 95° 17' 17".
 Transmitter: 2.4-mi. S of Hwy. 10 & U.S. 59, 1.2-mi. W of U.S. 59 on County Rd.
 Note: Plans operation as translator; primary station KTKA-TV, Topeka, KS.

★ **Liberal**—K36BV, Mountain TV Network.
 Technical facilities: 100-w TPO, 1.410-kw ERP, 95-ft. above ground, 3150-ft. above sea level, lat. 37° 05' 43", long. 101° 08' 46".
 Transmitter: 11.9-mi. NW of Liberal.

★ **Liberal**—K42CJ, Mountain TV Network Inc.
 Technical facilities: 100-w TPO, 1.420-kw ERP, 95-ft. above ground, 3150-ft. above sea level, lat. 37° 05' 43", long. 101° 08' 46".
 Transmitter: 12-mi. NW of Liberal.

★ **Manhattan**—K21BZ, Kansas State U. of Agriculture.
 Technical facilities: 100-w TPO, 0.488-kw ERP, 85-ft. above ground, 1132-ft. above sea level, lat. 39° 11' 14", long. 96° 34' 48".
 Transmitter: McCain Auditorium.

★ **Manhattan**—K31BW, Trinity Bcstg. Network Inc. Phone: 714-832-2950.
 Technical facilities: 1000-w TPO, 8.7-kw ERP, 269-ft. above ground, 1549-ft. above sea level, lat. 39° 13' 34", long. 96° 37' 01".
 Transmitter: 1.5-mi. SSE of intersection of Hwys. 113 & 24, near Manhattan.
 Began operation: January 1, 1986.
 Satellite programming: Trinity Bcstg. Network.

★ **Manhattan**—K33BW, Northeast Kansas Bcstg.
 Technical facilities: 25-kw ERP, lat. 39° 13' 34", long. 96° 37' 01".

★ **Marysville**—K56EA, Mountain TV Network Inc.
 Technical facilities: 100-w TPO, 0.763-kw ERP, 95-ft. above ground, 1565-ft. above sea level, lat. 39° 52' 20", long. 96° 28' 18".
 Transmitter: 9-mi. E of Marysville.

★ **Marysville**—K68CX, Mountain TV Network Inc.

Technical facilities: 100-w TPO, 0.790-kw ERP, 95-ft. above ground, 1565-ft. above sea level, lat. 39° 52' 20", long. 96° 28' 18".
 Transmitter: 9-mi. E of Marysville.

★ **Medicine Lodge**—K40CD, Mountain TV Network.
 Technical facilities: 100-w TPO, 0.954-kw ERP, 95-ft. above ground, 1896-ft. above sea level, lat. 37° 20' 32", long. 98° 31' 19".
 Transmitter: 6-mi. NE of Medicine Lodge.

★ **Medicine Lodge**—K44RW, Mountain TV Network Inc.
 Technical facilities: 100-w TPO, 0.971-kw ERP, 95-ft. above ground, 1896-ft. above sea level, lat. 37° 20' 32", long. 98° 31' 19".
 Transmitter: 6-mi. NE of Medicine Lodge.

★ **Salina**—K15CN, Trinity Bcstg. Network Inc. Phone: 714-832-2950.
 Technical facilities: 1000-w TPO, 11.2-kw ERP, 168-ft. above ground, 1390-ft. above sea level, lat. 38° 50' 06", long. 97° 36' 24".
 Transmitter: 0.1-mi. NW of intersection of Santa Fe Ave. & South St.
 Began operation: January 1, 1986.
 Satellite programming: Trinity Bcstg. Network.

★ **Salina**—K50BS, Mountain TV Network Inc.
 Technical facilities: 100-w TPO, 0.730-kw ERP, 95-ft. above ground, 1535-ft. above sea level, lat. 38° 53' 59", long. 97° 45' 35".
 Transmitter: 8-mi. NW of Salina.

★ **Salina**—K52CB, Mountain TV Network Inc.
 Technical facilities: 100-w TPO, 0.750-kw ERP, 95-ft. above ground, 1535-ft. above sea level, lat. 38° 53' 59", long. 97° 45' 35".
 Transmitter: 8-mi. NW of Salina.

★ **Salina**—K56EB, Local Communications.
 Technical facilities: 1000-w TPO, 27.7-kw ERP, 141-ft. above ground, 160-ft. above sea level, lat. 38° 53' 14", long. 97° 42' 09".
 Transmitter: 5.6-mi. NE of Salina, 0.3-mi. N of Hwy. 70.

★ **Salina**—K62DC, Video Marketing Network Inc. Phone: 813-423-3733.
 Technical facilities: 1000-w TPO, 39.2-kw ERP, 121-ft. above ground, 1467-ft. above sea level, lat. 38° 55' 20", long. 97° 30' 00".
 Transmitter: 0.25-mi. NW of Hwy. 70, Salina.

★ **Teterville**—K16BF, Mountain TV Network Inc.
 Technical facilities: 100-w TPO, 0.650-kw ERP, 95-ft. above ground, 1755-ft. above sea level, lat. 38° 05' 47", long. 96° 21' 01".
 Transmitter: 5.5-mi. NNE of Teterville.

★ **Teterville**—K22BT, Mountain TV Network Inc.
 Technical facilities: 100-w TPO, 0.660-kw ERP, 95-ft. above ground, 1755-ft. above sea level, lat. 38° 05' 47", long. 96° 21' 01".
 Transmitter: 5.5-mi. NNE of Teterville.

★ **Teterville**—K28CP, Mountain TV Network Inc.
 Technical facilities: 100-w TPO, 0.670-kw ERP, 95-ft. above ground, 1755-ft. above sea level, lat. 38° 05' 47", long. 96° 21' 01".

Transmitter: 5.5-mi. NNE of Teterville.

* **Teterville**—K44RX, Mountain TV Network Inc.

Technical facilities: 100-w TPO, 0.720-kw ERP, 95-ft. above ground, 1755-ft. above sea level, lat. 38° 05' 47", long. 96° 21' 01".

Transmitter: 5.5-mi. NNE of Teterville.

* **Teterville**—K468S, Mountain TV Network Inc.

Technical facilities: 100-w TPO, 0.720-kw ERP, 95-ft. above ground, 1755-ft. above sea level, lat. 38° 05' 47", long. 96° 21' 01".

Transmitter: 5.5-mi. NNE of Teterville.

* **Topeka**—K15BQ, Deanna Hinjosa. Phone: 512-565-4697.

Technical facilities: 100-w TPO, 2.240-kw ERP, 886-ft. above ground, 1196-ft. above sea level, lat. 39° 04' 52", long. 95° 43' 43".

Transmitter: 4137 Lower Silver Lake Rd., Topeka.

* **Topeka**—K17CK, Eric Jacobsen.

Technical facilities: 1000-w TPO, 12.1-kw ERP, 190-ft. above ground, 1165-ft. above sea level, lat. 39° 02' 05", long. 95° 38' 39".

Transmitter: 2520 SE 13th St.

Topeka—K21AP, Trinity Bcstg. Network Inc. Phone: 714-832-2950.

Technical facilities: 1000-w TPO, 8.9-kw ERP, 525-ft. above ground, 1424-ft. above sea level, lat. 39° 05' 34", long. 95° 47' 04".

Transmitter: Hwy. 24, Topeka.

Satellite programming: Trinity Bcstg. Network.

* **Topeka**—K590N, Jeffco Bcstg.

Technical facilities: 1000-w TPO, 120.0-kw ERP, 180-ft. above ground, 1155-ft. above sea level, lat. 39° 02' 05", long. 95° 38' 39".

Transmitter: 2520 S.E. 13th St., Topeka.

* **Topeka**—K67EQ, Robert H. Hanson.

Technical facilities: 1000-w TPO, 127.0-kw ERP, 180-ft. above ground, 1155-ft. above sea level, lat. 39° 02' 05", long. 95° 38' 39".

Transmitter: 2520 SE 13th St.

* **Wichita**—K05IM, Latin American Television Ltd.

Technical facilities: 0.026-kw ERP, lat. 37° 45' 30", long. 97° 22' 00".

Transmitter: One block N of Hwy. 235 between Meridian St. & Seneca St.

* **Wichita**—K53DD, Western Bible College.

Technical facilities: 1000-w TPO, 7.460-kw ERP, 302-ft. above ground, 1608-ft. above sea level, lat. 37° 41' 33", long. 97° 22' 54".

Transmitter: 3337 W. Central, Wichita.

* **Wichita**—K59DA, Trinity Bcstg. Network Inc. Phone: 415-832-2950.

Technical facilities: 69-w TPO, 0.560-kw ERP, 338-ft. above ground, 1640-ft. above sea level, lat. 37° 41' 53", long. 97° 19' 10".

Requests modification of CP for change to 8.1-kw ERP.

Transmitter: 101 Meter Tower at 1615 Murdock Ave.

* **Winfield**—K45CF, Winfield Publishing Co. Inc. Phone: 316-221-1050.

Technical facilities: 1000-kw TPO, 36.7-kw ERP, 282-ft. above ground, 1572-ft. above sea level, lat. 37° 10' 15", long. 96° 54' 39".

Transmitter: 7-mi. SE of Winfield.

KENTUCKY

* **Bardstown**—W45AM, Ronald Eugene Briney.

Technical facilities: 1000-w TPO, 18.1-kw ERP, 413-ft. above ground, 1132-ft. above sea level, lat. 37° 49' 39", long. 85° 37' 53".

Transmitter: 0.2-mi. S of Hurricane Hills Lake, Bardstown.

Campbellville—W048P, Heartland Communications Inc. Phone: 502-789-1450.

Studio: 50 Friendship Pike.
Technical facilities: 10-w TPO, 0.071-kw ERP, 220-ft. above ground, 1075-ft. above sea level, lat. 37° 20' 07", long. 85° 22' 33".

Transmitter: Campbellville, KY.

Equipment: Television Technology transmitter; Scala antenna.

Satellite earth station: Scientific-Atlanta; Scientific-Atlanta receivers.

Began operation: September 15, 1986.

Locally originated programming: Community programming; city council meetings; local special events; farm information; news; hunting & fishing show; weather.

Planned locally originated programming: Religious.

Satellite programming: Country Music TV.
Advertising: Yes. Rates: \$12.00-\$50.00/30 Sec.; \$300.00/Hour.

Represented (legal): Haley, Bader & Potts.
Personnel: Mavti Hazel, sales; Mike Graham, engineering.

* **Corbin**—W41AZ, Don Prewitt.

Technical facilities: 100-w TPO, 1.2-kw ERP, 187-ft. above ground, 1621-ft. above sea level, lat. 36° 57' 15", long. 83° 58' 42".

Transmitter: Near a strip mine, Gray.

* **Greenville**—W69CF, Sue P. Thomas. Phone: 502-338-5676.

Technical facilities: 100-w TPO, 0.840-kw ERP, 125-ft. above ground, 666-ft. above sea level, lat. 37° 14' 37", long. 87° 11' 28".

Transmitter: County water tower, Greenville.
Scheduled to begin operation: June 1, 1990.

Locally originated programming: Community programming; city council meetings; local special events; magazines.

Planned satellite programming: Movies; sports; syndicated programming. Channel America Television Network.

* **Hopkinsville**—W26AO, Russell Communications.

Technical facilities: 1000-w TPO, 7.090-kw ERP, 295-ft. above ground, 876-ft. above sea level, lat. 36° 52' 54", long. 87° 30' 44".

Transmitter: 1.4-mi. NW of city center of Hopkinsville.

* **Hopkinsville**—W32AM, Video Marketing Network Inc. Phone: 800-444-9233. Fax: 813-923-8227

Technical facilities: 1000-w TPO, 25.9-kw ERP, 171-ft. above ground, 709-ft. above sea level, lat. 36° 52' 54", long. 87° 30' 44".

Transmitter: Buttermilk Rd., Hopkinsville.
Scheduled to begin operation: January 1, 1989.

Advertising: Planned.

Personnel: Elizabeth Nierengarten, senior vice president.

Hopkinsville—W43AG, Kentucky New Era Inc. Phone: 502-885-4300.

Studio: 1616 E. 9th St., Hopkinsville, KY 42240.

Technical facilities: 1000-w TPO, 17.1-kw ERP, 550-ft. above ground, 1050-ft. above sea level, lat. 36° 55' 36", long. 87° 28' 35".

Transmitter: 4-mi. N of city center on Old Madisonville Rd.

Equipment: Television Technology transmitter; Bogner antenna.

Satellite earth station: Simulcast; Microdyne receivers.

Began operation: July 1, 1985.

Locally originated programming: Community programming; city council meetings; local special events; farm information; news; public access; public affairs; religious; specials; sports; hunting & fishing show; state university sports; sports magazine; weather.

Planned locally originated programming: Talk shows.

Satellite programming: CNN; Country Music TV; movies; news; sports; syndicated programming.

Advertising: Yes. Rates: \$23.00/30 Sec.

Personnel: O. J. Everett III, general manager; Jim Moehlman, general & national sales manager; Jim Mohelman, general & national sales manager; Carlton Wyman, chief engineer; Ann Petrie, news director.

Hopkinsville—W62BH, Trinity Bcstg. Network Inc. Phone: 714-832-2950.

Technical facilities: 1000-w TPO, 26.1-kw ERP, 841-ft. above ground, 677-ft. above sea level, lat. 36° 53' 05", long. 87° 30' 44".

Satellite programming: Trinity Bcstg. Network.

Hopkinsville—W64AV, Kentucky Authority for ETV. Phone: 606-233-3000.

Technical facilities: 100-w TPO, 0.744-kw ERP, 116-ft. above ground, 745-ft. above sea level, lat. 36° 51' 38", long. 87° 28' 36".

Transmitter: 301 McLean Ave., Hopkinsville.

Lebanon—W06AY, J. T. Whitlock. Phones: 502-692-3126; 606-336-7486. Fax: 502-692-6003

Studio: Radio Station Rd., Lebanon.

Transmitter: Shortline Pike, Lebanon, KY.
Began operation: December 31, 1988.

Planned locally originated programming: Classified advertising; community programming; city council meetings; local special events; farm information; music video clips; locally produced news; wire service news; character generated news; public access; public affairs; religious; specials; sports; hunting & fishing show; state university sports; high school sports; talent shows; talk shows; variety shows; weather.

Satellite programming: RFO-TV.

Planned satellite programming: C-SPAN; FamilyNet.

Advertising: Planned. Rates: \$7.50/Min.; \$50.00/Hour.

Represented (legal): Leonard Joyce

Personnel: J. T. Whitlock, general manager; Cherry Gibson, station manager; J. B. Crowley, chief engineer.

* **Leitchfield**—W28AV, Rough River Bcstg. Co. Inc.

Technical facilities: 1000-w TPO, 11.0-kw ERP, 200-ft. above ground, 850-ft. above sea level, lat. 37° 30' 40", long. 86° 17' 15".

Transmitter: Near Leitchfield.

* **Louisville**—W13BZ, Norma Levin.

Technical facilities: 0.447-kw ERP, lat. 38° 15' 22", long. 85° 45' 25".

* **Louisville**—W39BA, Enclave Communications Corp.

Technical facilities: 1000-w TPO, 11.3-kw ERP, 446-ft. above ground, 1145-ft. above sea level, lat. 38° 08' 10", long. 85° 29' 46".

Transmitter: 1.1-mi. ENE of Seatonville.

* **Louisville**—W49AX, South Central Communications Corp. Phone: 812-464-1150.

Technical facilities: 100-w TPO, 0.922-kw ERP, 394-ft. above ground, 1342-ft. above sea level, lat. 38° 21' 54", long. 85° 50' 25".

Transmitter: 0.04-mi. SE of intersection of Moser Knob & Christian Rds.

Planned locally originated programming: Locally produced news; wire service news; religious; talk shows; weather.

* **Louisville**—W52AW, South Central Communications Corp.

Technical facilities: 250-w TPO, 2.5-kw ERP, 394-ft. above ground, 1342-ft. above sea level, lat. 38° 21' 54", long. 85° 50' 25".

Transmitter: 0.4-mi. SE of intersection of Moser Knob & Christian Rd.

* **Louisville**—W62BM, Highlight Bcstg. Co.

Technical facilities: 1000-w TPO, 13.1-kw ERP, 577-ft. above ground, 1037-ft. above sea level, lat. 38° 15' 25", long. 85° 45' 25".

Transmitter: First National Bank Bldg., 101 S. 5th St., Louisville.

* **Mayfield**—W09BN, David Allen Crabtree.

Technical facilities: 10-w TPO, 0.212-kw ERP, 95-ft. above ground, 594-ft. above sea level, lat. 36° 45' 37", long. 88° 38' 20".

Transmitter: WXID(FM) transmitter site.

* **Morehead**—W07BY, McKinley Walker.

Technical facilities: 10-w TPO, 0.018-kw ERP, 98-ft. above ground, 1299-ft. above sea level, lat. 38° 11' 03", long. 83° 27' 44".

Transmitter: Mountain top, 1.43-mi. W of Morehead.

* **Morehead**—W10BM, Vearl Pennington.

Technical facilities: 10-w TPO, 0.018-kw ERP, 98-ft. above ground, 1299-ft. above sea level, lat. 38° 11' 03", long. 83° 27' 44".

Transmitter: Mountain top, 1.43-mi. W of Morehead.

* **Mount Sterling**—W02BP, McKinley Walker.

Technical facilities: 10-w TPO, 0.018-kw ERP, 98-ft. above ground, 1129-ft. above sea level, lat. 38° 06' 17", long. 83° 50' 52".

Transmitter: 0.3-mi. N of I-64 at Bath County.

* **Mount Sterling**—W06BC, Vearl Pennington.

Technical facilities: 10-w TPO, 0.018-kw ERP, 102-ft. above ground, 1129-ft. above sea level, lat. 38° 06' 17", long. 83° 50' 52".

Transmitter: 0.31-mi. N of I-64 at Bath County & Montgomery County line.

* **Murray**—W46BE, Elbert Lee Grimes.

Technical facilities: 100-w TPO, 0.840-kw ERP, 167-ft. above ground, 568-ft. above sea level, lat. 36° 36' 32", long. 88° 17' 49".

Low Power TV Stations—Kentucky

- Transmitter: Off Hwy. 94 on Ezell Rd.
- Owensboro**—W12BJ, Commonwealth of Kentucky. Phone: 502-684-5004. Studio: 4800 New Hartford Rd., Owensboro, KY 42301. Technical facilities: 0.011-kw ERP, 214-ft. above ground, 614-ft. above sea level, lat. 37° 45' 43", long. 87° 06' 40". Requests modification of CP for change to 0.047-kw ERP. Transmitter: 1501 Frederica St. Equipment: Television Technology transmitter; Scala antenna. Satellite earth station: Microdyne. Began operation: February 1, 1989. Planned locally originated programming: Community programming; city council meetings; local special events; documentaries; ethnic; educational; health; exercise; music; public affairs; sports; talk shows.
- ***Owensboro**—W20AJ, Robert H. Steele. Phone: 502-684-8771. Studio: 3333 Frederica St., Owensboro, KY 42301. Technical facilities: 1000-w TPO, 4.740-kw ERP, 161-ft. above ground, 581-ft. above sea level, lat. 37° 44' 25", long. 87° 06' 59". Transmitter: 3333 Frederica St., Owensboro.
- ***Paducah**—W10BY, Bryan Keith Anderson. Technical facilities: 10-w TPO, 0.012-kw ERP, 463-ft. above ground, 892-ft. above sea level, lat. 37° 01' 48", long. 88° 38' 51". Transmitter: Star Hill Rd., Paducah.
- ***Paducah**—W15AK, Robert W. Sudbrink. Technical facilities: 100-w TPO, 2.890-kw ERP, 285-ft. above ground, 620-ft. above sea level, lat. 37° 05' 53", long. 88° 37' 20". Transmitter: U.S. Rte. 45, Paducah.
- ***Paducah**—W18AM, Rodney A. Miller. Technical facilities: 100-w TPO, 0.120-kw ERP, 459-ft. above ground, 908-ft. above sea level, lat. 37° 01' 48", long. 88° 38' 51". Requests modification of CP for change to 9.3-kw ERP, 906-ft. above sea level. Transmitter: Star Hill Rd., behind Rolling Hills Country Club.
- Paducah**—W54AE, Family Video Entertainment. Technical facilities: 1000-w TPO, 12.7-kw ERP, 414-ft. above ground, 635-ft. above sea level, lat. 37° 05' 55", long. 88° 37' 19". Requests CP for change to Ch. 65.
- ***Paducah**—W58BP, Millard V. Oakley. Technical facilities: 1000-w TPO, 15.7-kw ERP, 394-ft. above ground, 1335-ft. above sea level, lat. 37° 05' 55", long. 88° 37' 19". Transmitter: Hwy. 281, 1.24-mi. E of Waterloo.
- ***Paducah**—W65CD, Dr. David Grimes. Technical facilities: 1000-w TPO, 8.1-kw ERP, 456-ft. above ground, 906-ft. above sea level, lat. 37° 01' 48", long. 88° 38' 51". Transmitter: Star Hill Rd., Paducah.
- ***Pikeville**—W43AS, Black Media Assoc. Technical facilities: 1000-w TPO, 32.5-kw ERP, 144-ft. above ground, 1663-ft. above sea level, lat. 37° 26' 28", long. 82° 33' 19". Transmitter: Poor Farm's Mountain, Pikeville.
- ***Pikeville**—W14BH, Black Media Assoc. Technical facilities: 1000-w TPO, 34.2-kw ERP, 125-ft. above ground, 1644-ft. above sea level, lat. 37° 26' 28", long. 82° 33' 19". Transmitter: Poor Farm's Mountain.
- Shepherdsville**—W66BC, Altes Ellpee Inc. Studio: 204 Walnut St., Shepherdsville, KY 40165. Technical facilities: 100-w TPO, 2.030-kw ERP, 210-ft. above ground, 630-ft. above sea level, lat. 37° 59' 07", long. 65° 42' 57". Transmitter: N of Salt River, W of railroad track, Shepherdsville. Advertising: Yes. Rates: \$5.00/30 Sec.; \$9.00/Min.; \$75.00/Hour. Represented (sales): Ann Newton. Represented (engineering): John W. Smith. Represented (legal): Gene R. Osselmeier.

LOUISIANA

- ***Alexandria**—K22CS, James E. Still. Technical facilities: 1000-w TPO, 26.2-kw ERP, 351-ft. above ground, 423-ft. above sea level, lat. 31° 16' 04", long. 92° 26' 24". Transmitter: W end of Duhon Lane, Alexandria.
- ***Alexandria**—K59DQ, Spectrum Media. Technical facilities: 1000-w TPO, 26.2-kw ERP, 351-ft. above ground, 423-ft. above sea level, lat. 31° 16' 04", long. 92° 26' 24". Transmitter: W end of Dunon Lane.
- ***Alexandria**—K64DB, James E. Still. Technical facilities: 1000-w TPO, 26.2-kw ERP, 351-ft. above ground, 423-ft. above sea level, lat. 31° 16' 04", long. 92° 26' 24". Transmitter: W end of Duhon Lane, Alexandria.
- Baton Rouge**—K07UJ, Jeanne Conrad. Technical facilities: 10-w TPO, 0.029-kw ERP, 341-ft. above ground, 394-ft. above sea level, lat. 30° 26' 58", long. 91° 11' 10". Requests CP for change to 0.123-kw ERP, 318-ft. above sea level, lat. 30° 26' 02", long. 91° 05' 09". Transmitter: 300 Main St., Baton Rouge.
- ***Baton Rouge**—K11ST, Janet Jacobsen. Technical facilities: 10-w TPO, 0.982-kw ERP, 499-ft. above ground, 551-ft. above sea level, lat. 30° 30' 23", long. 91° 01' 54". Transmitter: 14461 French Town Rd., Greenwood Springs.
- ***Baton Rouge**—K13VE, Classic Video Systems Inc. Technical facilities: 10-w TPO, 0.076-kw ERP, 348-ft. above ground, 400-ft. above sea level, lat. 30° 27' 06", long. 91° 11' 14". Transmitter: One American Place. Note: Operating as a translator; primary station W19AW, Baton Rouge.
- Baton Rouge**—W19AW, Great Oaks Bcstg. Corp. Phone: 504-928-3146. Fax: 504-923-2827. Studio: 9490 Airline Hwy., Baton Rouge. Technical facilities: 1000-w TPO, 18.8-kw ERP, 345-ft. above ground, 400-ft. above sea level, lat. 30° 27' 06", long. 91° 11' 14". Transmitter: One American Place, Baton Rouge.
- Equipment: Television Technology transmitter; Bogner antenna. Satellite earth stations: In operation; Scientific-Atlanta receivers. Began operation: August 1987. Locally originated programming: Public Affairs; specials. Satellite programming: 700 Club; Commercial Sports Network; Family Network; iNN; movies; sports; syndicated programming. Highest 30 Sec. rate: \$80; highest 1 Min. rate: \$600. Personnel: Louis (Woody) Jenkins, general manager; Tammy Trahan, asst. general manager & program director; Sharon Werton, traffic manager; Nick Champion, production.
- ***Baton Rouge**—K21CG, Guaranty Bcstg. Corp. Technical facilities: 1000-w TPO, 8.030-kw ERP, 472-ft. above ground, 515-ft. above sea level, lat. 30° 26' 36", long. 91° 10' 54". Transmitter: 844 Government St., Baton Rouge.
- Baton Rouge**—W39AT, Frontier South-west Bcstg. Inc. Technical facilities: 17.3-kw ERP, lat. 30° 29' 34", long. 91° 00' 15".
- ***Baton Rouge**—K52CQ, Capital Community TV. Technical facilities: 100-w TPO, 1.310-kw ERP, 181-ft. above ground, 243-ft. above sea level, lat. 30° 27' 02", long. 91° 07' 56". Transmitter: 5200 Florida Blvd., Baton Rouge.
- ***Baton Rouge**—K56DR, LPTV Inc. Technical facilities: 1000-w TPO, 12.9-kw ERP, 341-ft. above ground, 397-ft. above sea level, lat. 30° 27' 10", long. 91° 11' 15". Transmitter: American Bank Bldg., Baton Rouge.
- ***Baton Rouge**—K57DJ, SWC Network Inc. Technical facilities: 0.780-kw ERP, lat. 30° 29' 34", long. 91° 00' 15".
- Baton Rouge**—K65EF, Great Oaks Bcstg. Corp. Technical facilities: 10-w TPO, 0.215-kw ERP, 79-ft. above ground, 112-ft. above sea level, lat. 30° 26' 15", long. 91° 05' 09". Requests CP for change to 0.920-kw ERP, 156-ft. above sea level, lat. 30° 27' 32", long. 91° 08' 20". Transmitter: 9490 Airline Hwy., Baton Rouge. Note: Operating as a translator; primary station W19AW Baton Rouge, LA.
- ***Baton Rouge**—K67EI, Applied Communications Technologies. Technical facilities: 1000-w TPO, 40.9-kw ERP, 600-ft. above ground, 627-ft. above sea level, lat. 30° 17' 49", long. 91° 11' 40". Transmitter: WBRZ(TV) transmitter site, Baton Rouge.
- ***Bogalusa**—K20CH, Mountain TV Network Inc. Technical facilities: 100-w TPO, 0.650-kw ERP, 95-ft. above ground, 345-ft. above sea level, lat. 30° 49' 57", long. 89° 58' 51". Transmitter: 8-mi. NW of Bogalusa.
- ***Bogalusa**—K24CG, Mountain TV Network Inc. Technical facilities: 0.664-kw ERP, lat. 30° 49' 57", long. 89° 58' 51". Transmitter: 8-mi. NW of Bogalusa.
- ***Bogalusa**—K40CM, Mountain TV Network Inc. Technical facilities: 100-w TPO, 0.710-kw ERP, 95-ft. above ground, 344-ft. above sea level, lat. 30° 49' 57", long. 89° 58' 51". Transmitter: 8-mi. NW of Bogalusa.
- ***Bonita**—K55FB, TV Northeast Inc. Technical facilities: 1000-w TPO, 31.2-kw ERP, 167-ft. above ground, 269-ft. above sea level, lat. 32° 55' 29", long. 91° 40' 16". Transmitter: 0.5-mi. NE of Bonita.
- ***Bonita**—K61EK, TV Northeast Inc. Technical facilities: 1000-w TPO, 30.9-kw ERP, lat. 32° 55' 29", long. 91° 40' 16". Transmitter: 0.5-mi. NE of Bonita.
- ***Collinston**—K47DB, TV Northeast Inc. Technical facilities: 1000-w TPO, 20.8-kw ERP, 256-ft. above ground, 377-ft. above sea level, lat. 32° 41' 38", long. 91° 53' 53". Transmitter: Norsworthy Hill, Collinston.
- ***Collinston**—K52CP, TV Northeast Inc. Technical facilities: 1000-w TPO, 20.6-kw ERP, 256-ft. above ground, 377-ft. above sea level, lat. 32° 41' 38", long. 91° 53' 53". Transmitter: Norsworthy Hill, Collinston.
- ***Crowley**—K43BV, Full Gospel Business Men's Fellowship International. Technical facilities: 1000-w TPO, 28.9-kw ERP, 479-ft. above ground, 499-ft. above sea level, lat. 30° 11' 00", long. 92° 21' 50". Transmitter: W of Hwy. 13, 0.87-mi. S of Crowley.
- Crowley**—W65AS, Full Gospel Business Men's Fellowship International. Technical facilities: 0.7-kw ERP, lat. 30° 11' 00", long. 92° 21' 50". Transmitter: W of Hwy. 13, 0.87-mi. S of Crowley.
- ***Haughton**—W61BL, K. Sandoval Burke. Technical facilities: 1000-w TPO, 40.4-kw ERP, 276-ft. above ground, 587-ft. above sea level, lat. 32° 34' 15", long. 93° 30' 46". Transmitter: Antenna farm, 15-mi. NE of Shreveport.
- Jennings**—K13VG, Jennings Bcstg. Co. Inc. Phone: 318-824-2934. Fax: 318-824-2934. Studio: 122 N. Market St., Jennings, LA 70546. Technical facilities: 10-w TPO, 0.012-kw ERP, 216-ft. above ground, 243-ft. above sea level, lat. 30° 12' 38", long. 92° 39' 55". Transmitter: 1223 S. Lake Arthur Ave., Jennings. Equipment: Television Technology transmitter; Scala antenna. Began operation: December 1, 1988. Locally originated programming: Community programming; city council meetings; local special events; variety shows. Planned locally originated programming: Farm information; news; locally produced news; character generated news; public access; public affairs; religious; sports; hunting & fishing show; weather. Satellite programming: Channel America.

MAINE

Personnel: Bill Bailey, general manager; Clovis Bailey, chief engineer; Barbara Reppond, sales manager.

***Lafayette—K46CE**, K. Sandoval Burke.
 Technical facilities: 1000-w TPO, 12.9-kw ERP, 213-ft. above ground, 248-ft. above sea level, lat. 30° 13' 24", long. 92° 01' 09".
 Transmitter: First National Bank Towers, 666 Jefferson St.

***Lake Charles—K50CJ**, Randy Douglas.
 Technical facilities: 100-w TPO, 13.6-kw ERP, 256-ft. above ground, 269-ft. above sea level, lat. 30° 14' 30", long. 93° 05' 12".
 Transmitter: 8-mi. E of Lake Charles on Leblue Rd.

***Lake Charles—K57BP**, Spectrum Media.
 Technical facilities: 400-w TPO, 5.3-kw ERP, 292-ft. above ground, 305-ft. above sea level, lat. 30° 13' 51", long. 93° 13' 10".
 Transmitter: One Lake Charles Dr., Lake Charles.

***Lake Charles—Ch. 59**, Spectrum Media.

***Leesville—K21CN**, Mountain TV Network Inc.
 Technical facilities: 100-w TPO, 0.890-kw ERP, 95-ft. above ground, 430-ft. above sea level, lat. 31° 06' 19", long. 93° 26' 53".
 Transmitter: 10-mi. WSW of Leesville.

***Leesville—K45CD**, Mountain TV Network Inc.
 Technical facilities: 0.969-kw ERP, lat. 31° 06' 19", long. 93° 26' 53".
 Transmitter: 10-mi. WSW of Leesville.

***Leesville—K49BS**, Mountain TV Network Inc.
 Technical facilities: 100-w TPO, 0.984-kw ERP, 98-ft. above ground, 430-ft. above sea level, lat. 31° 06' 19", long. 93° 26' 53".
 Transmitter: 10-mi. WSW of Leesville.

***Leesville & rural Vernon County—K39BX**, Mountain TV Network Inc.
 Technical facilities: 100-w TPO, 0.956-kw ERP, 95-ft. above ground, 430-ft. above sea level, lat. 31° 06' 19", long. 93° 26' 53".
 Transmitter: 10-mi. WSW of Leesville.

***Many—W20AK**, Mountain TV Network Inc.
 Technical facilities: 100-w TPO, 0.770-kw ERP, 95-ft. above ground, 505-ft. above sea level, lat. 31° 39' 29", long. 93° 25' 37".
 Transmitter: 7-mi. NE of Many.

***Many—K23BW**, Black Women's Network of NJ Inc.
 Technical facilities: 1000-w TPO, 11.0-kw ERP, 197-ft. above ground, 558-ft. above sea level, lat. 31° 36' 36", long. 93° 23' 58".
 Transmitter: 4.4-mi. NE of Many.

***Many—K30CJ**, Mountain TV Network Inc.
 Technical facilities: 0.82-kw ERP, lat 31° 39' 29", long. 93° 25' 37".
 Transmitter: 7-mi. NE of Many.

***Many—K32CI**, Mountain TV Network Inc.
 Technical facilities: 100-w TPO, 0.810-kw ERP, 95-ft. above ground, 505-ft. above sea level, lat. 31° 39' 29", long. 93° 25' 37".
 Transmitter: 7-mi. NE of Many.

***Many—K42CK**, Mountain TV Network Inc.

Technical facilities: 100-w TPO, 0.830-kw ERP, 95-ft. above ground, 456-ft. above sea level, lat. 31° 39' 29", long. 93° 25' 37".
 Transmitter: 7-mi. NE of Many.

***Many/Sabine—K26CF**, Mountain TV Network Inc.
 Technical facilities: 100-w TPO, 0.809-kw ERP, 95-ft. above ground, 456-ft. above sea level, lat. 31° 39' 29", long. 93° 25' 37".
 Transmitter: 7-mi. NE of Many.

***Monroe—K22CQ**, American Christian TV System.
 Technical facilities: 100-w TPO, 7.440-kw ERP, 141-ft. above ground, 217-ft. above sea level, lat. 32° 30' 06", long. 92° 06' 55".
 Transmitter: Francis Towers, 300 Harrison Ave.

***Morgan City—K39BJ**, Ginger A. Price.
 Technical facilities: 1000-w TPO, 8.610-kw ERP, 190-ft. above ground, 194-ft. above sea level, lat. 29° 43' 15", long. 91° 12' 18".
 Transmitter: 719-ft. NE of Shaw St. & Shaw Dr., Morgan City.

***Morgan City—K41CI**, Mountain TV Network Inc.
 Technical facilities: 100-w TPO, 0.836-kw ERP, 95-ft. above ground, 148-ft. above sea level, lat. 29° 35' 00", long. 91° 05' 40".
 Transmitter: 10-mi. SE of Morgan City/Terrebonne.

***Morgan City—K45CE**, Mountain TV Network Inc.
 Technical facilities: 100-w TPO, 0.846-kw ERP, 95-ft. above ground, 98-ft. above sea level, lat. 29° 35' 00", long. 91° 05' 40".
 Transmitter: 9.9-mi. SE of Morgan City.

***Morgan City—K65EB**, American Lo-Power TV Network Inc.
 Technical facilities: 1000-w TPO, 3.2-kw ERP, 151-ft. above ground, 158-ft. above sea level, lat. 29° 41' 22", long. 91° 13' 27".
 Transmitter: S of Hwy. 90, 0.5-mi. SW of Berwick.

***Morgan City—K69EY**, Mountain TV Network Inc.
 Technical facilities: 100-w TPO, 0.903-kw ERP, 148-ft. above ground, 148-ft. above sea level, lat. 29° 35' 00", long. 91° 05' 40".
 Transmitter: 10-mi. SE of Morgan City.

***New Orleans—K10NG**, Video Jukebox Network Inc.
 Technical facilities: 10-w TPO, 0.250-kw ERP, 948-ft. above ground, 951-ft. above sea level, lat. 29° 57' 14", long. 89° 56' 58".
 Transmitter: Paris Rd. near Chalmette.

***New Orleans—K14HE**, JLR Bcstg.
 Technical facilities: 1000-w TPO, 10.5-kw ERP, 469-ft. above ground, 476-ft. above sea level, lat. 29° 54' 36", long. 90° 11' 48".
 Transmitter: 11-mi. SW of New Orleans.

***New Orleans—W20AF**, Frontier Gulf Bcstg. Corp.
 Technical facilities: 100-w TPO, 29.9-kw ERP, 583-ft. above ground, lat. 29° 56' 46", long. 90° 04' 34".
 Transmitter: Plaza Towers, 100 Howard Ave., New Orleans.

Personnel: J. Mitchell Johnson, general manager.

***New Orleans—K55EX**, Sur Este Bcstg. Corp.
 Technical facilities: 100-w TPO, 1.310-kw ERP, 574-ft. above ground, 581-ft. above sea level, lat. 29° 56' 46", long. 90° 04' 34".
 Transmitter: 1001 Howard St., New Orleans.

***New Orleans—K57EQ**, Southern Baptist Media Assn.
 Technical facilities: 1000-w TPO, 6.990-kw ERP, 850-ft. above ground, 850-ft. above sea level, lat. 29° 55' 11", long. 90° 01' 29".
 Transmitter: In between Behrman Hwy., Memorial Park Dr., near Chagres & Oregon Sts.

***New Orleans—K59DG**, Trinity Bcstg. Network Inc. Phone: 714-832-2950.
 Technical facilities: 1000-w TPO, 21.1-kw ERP, 522-ft. above ground, 545-ft. above sea level, lat. 29° 55' 11", long. 90° 01' 29".
 Transmitter: 0.37-mi. SW of intersection of McArthur Blvd. & Rte. 428.

New Orleans—W61AZ, Channel America LPTV Holdings Inc. Phone: 212-262-5353. Fax: 212-266-8542.

Technical facilities: 30.0-kw ERP, lat. 29° 55' 11", long. 90° 01' 29".
 Transmitter: Near Clairborne Ave. & Armon Aster Ave.
 Satellite programming: Movies; sports; syndicated programming, Channel America Television Network.

Advertising: Yes. Rates: \$300.00/30 Sec.; \$500.00/Min.; \$1000.00/Hour. Network base hourly rate: \$500-\$1000.

***New Orleans—K67ER**, Intelco Inc.
 Technical facilities: 100-w TPO, 1.8-kw ERP, 230-ft. above ground, 230-ft. above sea level, lat. 29° 52' 46", long. 89° 59' 51".
 Transmitter: off Woodland Hwy., New Orleans.

***Shreveport—K15CQ**, K. Sandoval Burke.
 Technical facilities: 1000-w TPO, 13.2-kw ERP, 351-ft. above ground, 515-ft. above sea level, lat. 32° 30' 53", long. 93° 44' 55".
 Transmitter: Louisiana National Bank Building, 401 Edward St., Shreveport.

Shreveport—K57ET, American Christian Television Systems Inc.
 Transmitter: Henry C. Beck Building, 400 Travis St.

***Shreveport—W61BC**, K. Sandoval Burke.
 Technical facilities: 1000-w TPO, 13.0-kw ERP, 351-ft. above ground, 515-ft. above sea level, lat. 32° 30' 53", long. 93° 44' 55".
 Requests CP for change to 9.1-kw ERP, 473-ft. above sea level, lat. 32° 30' 51", long. 93° 44' 58".
 Transmitter: Louisiana National Bank Bldg., 401 Edward St., Shreveport.

***Shreveport—Ch. 63**, Edith C. Smith.

***Tallahulh-Vicksburg, MS—K45CG**, Vicksburg Printing & Publishing Co. Inc.
 Technical facilities: 1000-w TPO, 28.1-kw ERP, 144-ft. above ground, 223-ft. above sea level, lat. 32° 20' 41", long. 91° 08' 54".
 Transmitter: 4.9-mi. SE of center of Tallahulh at 153°T.

***Augusta—W03AY**, Faith Pleases God Church Corp.
 Technical facilities: 0.83-w TPO, 0.006-kw ERP, 161-ft. above ground, 384-ft. above sea level, lat. 44° 17' 31", long. 69° 46' 25".
 Requests modification of CP for change to Channel 4.
 Transmitter: Mann Rd.

Biddeford—W42AW, Mount Kathadin Television Inc.
 Technical facilities: 1000-w TPO, 27.8-kw ERP, 131-ft. above ground, 279-ft. above sea level, lat. 43° 29' 12", long. 70° 31' 32".
 Transmitter: SW of city of Biddeford.

***Brunswick—W16AO**, Capital TV Inc. Phone: 207-813-6100.
 Technical facilities: 1000-w TPO, 27.8-kw ERP, 131-ft. above ground, 397-ft. above sea level, lat. 43° 59' 46", long. 69° 58' 39".
 Transmitter: 85 Meadow Rd.

Calais—W57AQ, Maine Bcstg. System Phone: 207-772-0181.
 Studio: Mt. Hope Sue, Bangor, ME.
 Technical facilities: 1000-w TPO, 11.0-kw ERP, 187-ft. above ground, 599-ft. above sea level, lat. 45° 01' 44", long. 67° 19' 24".
 Transmitter: Conant Hill, 0.8-mi. SE of Rtes. 191 & 214, Meddybemps.

***Camden—W38AY**, Capital Television Inc.
 Technical facilities: 1000-w TPO, 8.320-kw ERP, 121-ft. above ground, 1421-ft. above sea level, lat. 44° 12' 40", long. 69° 09' 06".
 Transmitter: W of Camden.

***East Millinocket—W09BE**, TV Board of Calvary Temple Inc.
 Technical facilities: 10-w TPO, 0.363-kw ERP, 147-ft. above ground, 551-ft. above sea level, lat. 45° 37' 59", long. 68° 36' 05".
 Transmitter: NW of East Millinocket.

Falmouth—W57AP, Channel America LPTV.
 Technical facilities: 1000-w TPO, 127-kw ERP, lat. 43° 45' 32", long. 70° 19' 14".
 Satellite programming: Trinity Bcstg. Network.
 Note: Licensed as a translator.

Portland—W24AR, NTV.
 Technical facilities: 310-w TPO, 3.0-kw ERP, 167-ft. above ground, 276-ft. above sea level, lat. 43° 39' 18", long. 70° 15' 53".
 Requests CP for change to 9.6-kw ERP.
 Transmitter: 157 High St.

***Portland—W34AT**, Barbara Dilley.
 Technical facilities: 1000-w TPO, 22.1-kw ERP, 420-ft. above ground, 541-ft. above sea level, lat. 43° 41' 27", long. 70° 15' 25".
 Transmitter: 1.4-mi. N of Portland.

***Portland—W45AL**, Carter Bcstg. Corp.
 Technical facilities: 927-w TPO, 10.0-kw ERP, 174-ft. above ground, 210-ft. above sea level, lat. 43° 41' 22", long. 70° 20' 06".
 Transmitter: 779 Warren Ave., Portland.

***Portland—W61BH**, Figgie Communications.

Low Power TV Stations—Maine

Technical facilities: 1000-w TPO, 7.6-kw ERP, 197-ft. above ground, 617-ft. above sea level, lat. 43° 45' 45", long. 70° 19' 30".

Transmitter: 142 High St., Portland.

★ **Portland**—W63AZ, Elizabeth Terrell.

Technical facilities: 1000-w TPO, 22.1-kw ERP, 388-ft. above ground, 411-ft. above sea level, lat. 43° 41' 27", long. 70° 15' 25".

Transmitter: 1.4-mi. N of downtown Portland.

★ **Portland**—W67BR, Microband Corp. of America.

Technical facilities: 1000-w TPO, 8.930-kw ERP, 190-ft. above ground, 269-ft. above sea level, lat. 43° 39' 25", long. 70° 15' 37".

Transmitter: 477 Congress St.

Personnel: Jim Weisenberg, general manager; Ken Pratt, sales manager.

Presque Isle—W51AG, Trinity Bcstg. Network Inc. Phone: 714-832-2950.

Technical facilities: 1000-w TPO, 19.0-kw ERP, 420-ft. above ground, 940-ft. above sea level, lat. 46° 44' 29", long. 67° 54' 59".

Transmitter: 6-mi. N of Presque Isle.

Equipment: Bogner antenna.

Satellite programming: Trinity Bcstg. Network.

★ **Saco & Biddeford**—W55BH, Porquois Pas TV.

Technical facilities: 1000-w TPO, 10.6-kw ERP, 240-ft. above ground, 443-ft. above sea level, lat. 43° 33' 24", long. 70° 30' 31".

Transmitter: Rocky Hill Rd., Saco.

★ **Sherman Mills**—W16AN, NEPSK Inc.

Technical facilities: 1000-w TPO, lat. 45° 51' 54", long. 68° 24' 25".

Waterville—W04AK, WLBZ Television Inc.

Technical facilities: 10-w TPO, 0.263-kw ERP, 95-ft. above ground, 190-ft. above sea level, lat. 44° 31' 36", long. 69° 38' 40".

Transmitter: Approx. 980-ft. SW of intersection of Dunbar Rd. & U.S. Hwy. 201, Winslow.

Note: Operating as a translator; primary station WLBZ-TV, Bangor, ME.

Waterville—W23AB, Russell Communications.

Technical facilities: 11.3-kw ERP, lat. 44° 33' 51", long. 69° 36' 30".

Waterville—W29AC, Russell Communications.

Technical facilities: 1000-w TPO, 17.9-kw ERP, 210-ft. above ground, 633-ft. above sea level, lat. 44° 29' 04", long. 69° 39' 22".

Transmitter: Cook Hill, 6-mi. SSW of Waterville.

★ **Waterville**—W41AY, Mount Kathadin TV Inc.

Technical facilities: 1000-w TPO, 6.0-kw ERP, 240-ft. above ground, 673-ft. above sea level, lat. 44° 29' 04", long. 69° 39' 22".

Transmitter: Cook Hill, Vassalboro.

MARYLAND

Cresaptown—W16AE, Trinity Bcstg. Network Inc. Phone: 714-832-2950.

Technical facilities: 100-w TPO, 3.080-kw ERP, 50-ft. above ground, 2902-ft. above sea level, lat. 39° 35' 01", long. 78° 53' 44".

Requests CP for change to 1.2-kw ERP, 2931-ft. above sea level, lat. 39° 34' 56", long. 78° 53' 53".

Transmitter: Dan's Rock.

Equipment: Scala antenna.

Began operation: October 6, 1986.

Satellite programming: Trinity Bcstg. Network.

★ **Leonardtown**—W44AP, Satellite Video Bcstg.

Technical facilities: 90-w TPO, 1.0-kw ERP, 151-ft. above ground, 272-ft. above sea level, lat. 38° 21' 08", long. 76° 38' 38".

Transmitter: 557 Richneck Rd., Mechanicsville.

★ **Leonardtown**—W52AX, Satellite Video Bcstg.

Technical facilities: 90-w TPO, 1.0-kw ERP, 151-ft. above ground, 272-ft. above sea level, lat. 38° 21' 08", long. 76° 38' 38".

Transmitter: 557 Richneck Rd., Mechanicsville.

★ **Ocean City**—W06BI, Ocean Pines LPB Bcst. Corp.

Technical facilities: 10-w TPO, 0.187-kw ERP, 285-ft. above ground, 292-ft. above sea level, lat. 38° 25' 20", long. 75° 08' 23".

Transmitter: Todd Industrial Park, between Caterpillar & Industrial Park Lanes.

★ **Ocean City**—W51AL, Local Television Systems Inc. Phone: 202-296-4800.

Technical facilities: 1000-w TPO, 35.0-kw ERP, 240-ft. above ground, 249-ft. above sea level, lat. 38° 25' 10", long. 75° 28' 32".

Transmitter: St. Martin Neck Rd., 3.3-mi. SE of Bishopville.

★ **Towson**—W61BT, Towson State University.

Technical facilities: 1000-w TPO, 5.210-kw ERP, 154-ft. above ground, 554-ft. above sea level, lat. 39° 23' 45", long. 76° 36' 29".

Transmitter: Residential Tower.

MASSACHUSETTS

★ **Boston**—W19AH, Channel 19 TV Corp.

Technical facilities: 0.960-kw ERP, lat. 42° 20' 50", long. 71° 04' 59".

★ **Brockton**—W54AT, Congregation of Oblates of Virgin Mary.

Technical facilities: 1000-w TPO, 10.5-kw ERP, 135-ft. above ground, 213-ft. above sea level, lat. 42° 03' 24", long. 71° 00' 44".

Transmitter: Brockton Bldg., Camp Elio high rise, 1380 Main St., Brockton.

★ **Cape Cod**—W47AT, Jennifer J. Frost & Lilius J. Morrison.

Technical facilities: 1000-w TPO, 39.2-kw ERP, 141-ft. above ground, 161-ft. above sea level, lat. 41° 45' 45", long. 70° 03' 10".

Transmitter: 1.6-mi. E of Brewster on Baker's Pond Rd.

★ **Cape Cod**—W65BD, Jennifer J. Frost & Lilius J. Morrison.

Technical facilities: 37.8-kw ERP, lat. 41° 45' 45", long. 70° 03' 10".

Transmitter: 1.6 mi. E of Brewster on Baker's Pond Rd.

★ **Dennis**—W58AO, Cape Video Network.

Technical facilities: 100-w TPO, 14.6-kw ERP, lat. 41° 41' 19", long. 70° 20' 49".

Transmitter: Shootflying Hill, Barnstable.

Dennis—W67BA, Cape Cod Television Inc. Phone: 617-775-4242.

Technical facilities: 100-w TPO, 14.6-kw ERP, 350-ft. above ground, 125-ft. above sea level, lat. 41° 41' 19", long. 70° 20' 49".

Transmitter: Shootflying Hill, Barnstable.

Equipment: Emcee transmitter; Bogner antenna.

Personnel: Daniel Carney, general manager; Donald Moore, chief engineer; Ben Emery, sales manager.

Note: Operating as a translator; primary station WCVX, Vineyard Haven, MA.

Fall River—W22AR, Freedom WLNE-TV Inc. Phone: 508-992-6666.

Studio: 430 County St., New Bedford, MA 02741.

Technical facilities: 1000-w TPO, 5.760-kw ERP, 116-ft. above ground, 309-ft. above sea level, lat. 41° 41' 17", long. 71° 07' 57".

Requests CP for change to 0.848-kw ERP.

Transmitter: George H. Cottell Heights, 1685 Pleasant St., Fall River.

Equipment: ITS transmitter; Scala antenna.

Began operation: July 1, 1989.

Note: Operating as a translator; primary station WLNE, Providence, RI-New Bedford, MA.

★ **Fall River**—W54AS, Greenburger/Action Rights Assoc.

Technical facilities: 100-w TPO, 0.649-kw ERP, 98-ft. above ground, 289-ft. above sea level, lat. 41° 41' 49", long. 71° 07' 56".

Transmitter: 1311 Bedford St., Fall River.

★ **Fitchburg/Leominster**—W46BH, Greenburger/Action Rights Assoc.

Technical facilities: 100-w TPO, 0.840-kw ERP, 161-ft. above ground, 1181-ft. above sea level, lat. 42° 35' 45", long. 71° 50' 02".

Transmitter: Alpine Hill, NW of Fitchburg.

Hyannis—W08CH, Harvard Broadcasting Inc. Phone: 617-456-8797.

Technical facilities: 10-w TPO, 0.1-kw ERP, 197-ft. above ground, 257-ft. above sea level, lat. 41° 43' 46", long. 70° 10' 01".

Transmitter: Dennis, MA.

Equipment: Scala antenna.

Began operation: December 31, 1987.

★ **Hyannis**—W41AM, American TV Network Inc.

Technical facilities: 1000-w TPO, 25.7-kw ERP, 244-ft. above ground, 318-ft. above sea level, lat. 41° 43' 46", long. 70° 10' 01".

Transmitter: 2-mi. E of Dennis.

★ **Marblehead**—W30AO, William Gerry.

Technical facilities: 1000-w TPO, 9.0-kw ERP, 167-ft. above ground, 171-ft. above sea level, lat. 42° 36' 06", long. 70° 51' 41".

Transmitter: Beacon St., Marblehead.

★ **Nantucket**—W17AR, KATY Communications Inc.

Technical facilities: 1000-w TPO, 10.7-kw ERP, 322-ft. above ground, 361-ft. above sea level, lat. 41° 15' 03", long. 70° 07' 49".

Transmitter: Consolan tower.

New Bedford—W20AH, Freedom WLNE-TV Inc. Phone: 508-992-6666.

Studio: 430 County St., New Bedford, MA 02741.

Technical facilities: 626-w TPO, 7.1-kw ERP, 151-ft. above ground, 243-ft. above sea level, lat. 41° 38' 00", long. 70° 55' 50".

Transmitter: 430 County St., New Bedford.

Equipment: ITS transmitter; Scala antenna.

Began operation: September 1, 1988.

Note: Operates as a translator; primary station WLNE, Providence, RI-New Bedford, MA.

★ **Pittsfield**—W42AU, E. H. Close.

Technical facilities: 100-w TPO, 1.560-kw ERP, 338-ft. above ground, 1457-ft. above sea level, lat. 42° 28' 31", long. 73° 16' 07".

Transmitter: WBRK(AM) transmitter site.

★ **Shutesbury**—W35AS, Tim Griffin.

Technical facilities: 105-w TPO, 0.5-kw ERP, 92-ft. above ground, 942-ft. above sea level, lat. 42° 30' 00", long. 72° 26' 10".

Transmitter: Locks Pond Rd., Shutesbury.

Springfield—W11BX, Harvard Bcstg. Inc. Phone: 617-456-8797.

Technical facilities: 10-w TPO, 0.060-kw ERP, 105-ft. above ground, 304-ft. above sea level, lat. 42° 08' 15", long. 72° 31' 43".

Transmitter: Springfield, MA.

Equipment: Delta-Benco-Cascade transmitter; Scala antenna.

★ **Springfield**—W13BV, Harvard Bcstg. Inc. Phone: 617-456-8797.

Technical facilities: 10-w TPO, 0.074-kw ERP, 66-ft. above ground, 430-ft. above sea level, lat. 42° 06' 08", long. 72° 35' 34".

Transmitter: 1500 Main St., Springfield.

★ **Springfield**—W65BX, Channel 13 TV Inc.

Technical facilities: 1000-w TPO, 30.2-kw ERP, 102-ft. above ground, 741-ft. above sea level, lat. 42° 05' 05", long. 72° 42' 14".

Transmitter: Provin Mountain, on West St.

MICHIGAN

★ **Alpena**—W13BD, Owen Bcstg. Enterprises.

Technical facilities: 10-w TPO, 0.486-kw ERP, 175-ft. above ground, 890-ft. above sea level, lat. 45° 04' 39", long. 83° 25' 18".

Transmitter: 1.3 miles NE of Alpena, Huron Industrial Park.

★ **Detroit**—W05BN, Gordon B. Madlock.

Technical facilities: 0.04-kw ERP, lat. 42° 19' 45", long. 83° 02' 25".

Detroit—W26AB, Channel America LPTV Holdings Inc. Phone: 212-262-5353. Fax: 212-246-8542.

Technical facilities: 100-w TPO, 1.160-kw ERP, 600-ft. above ground, 1038-ft. above sea level, lat. 42° 19' 55", long. 83° 02' 42".

Requests CP for change to 38.2-kw ERP, 1053-ft. above sea level.

Transmitter: Cadillac Tower Bldg., Cadillac Square, Detroit.

Began operation: May 1, 1989.

Satellite programming: Movies; sports; syndicated programming; Channel America Television Network.

Advertising: Yes. Rates: \$300.00/30 Sec.; \$500.00/Min.; \$1000/Hour.

★ **Detroit**—W44AR, Fairlane Assembly of God.
 Technical facilities: 100-w TPO, 1.460-kw ERP, 108-ft. above ground, 709-ft. above sea level, lat. 42° 19' 36", long. 83° 05' 33".
 Transmitter: 2410 Vinewood, Detroit.

★ **Detroit**—W48AV, Glenn R. & Karin A. Plummer.
 Technical facilities: 1000-w TPO, 20.7-kw ERP, 312-ft. above ground, 892-ft. above sea level, lat. 42° 27' 43", long. 82° 52' 35".
 Transmitter: 1500 Shore Club Dr.

Detroit—W668V, Los Cerezos Television Co. Phone: 202-686-1400.
 Studio: Suite 500, 400 Renaissance Center, Detroit, MI 48243.
 Technical facilities: 19.7-kw ERP, 1298-ft. above ground, 1869-ft. above sea level, lat. 42° 19' 45", long. 83° 02' 25".
 Transmitter: Westin Hotel Bldg., Detroit.
 Equipment: Bogner antenna.
 Advertising: Yes. \$100.00/Min.; \$700.00/Hour.

★ **Grand Rapids**—W11BE, Jo Ann's Balloon Boutique Inc.
 Technical facilities: 10-w TPO, 0.063-kw ERP, 305-ft. above ground, 1076-ft. above sea level, lat. 42° 59' 13", long. 85° 37' 28".
 Requests CP for change to 0.126-kw ERP.
 Transmitter: Primus Rd., Grand Rapids.

★ **Grand Rapids**—W19BA, All American TV Inc.
 Technical facilities: 1000-w TPO, 15.6-kw ERP, 299-ft. above ground, 1184-ft. above sea level, lat. 43° 02' 01", long. 85° 31' 15".
 Transmitter: Pettis & Four Mile Rds., near Grand Rapids.

★ **Grand Rapids**—W43AK, Jo Ann's Balloon Boutique Inc.
 Technical facilities: 16.5-kw ERP, lat. 43° 00' 16", long. 85° 41' 13".

★ **Grand Rapids**—W48AX, American Christian Television System.
 Technical facilities: 100-w TPO, 0.696-kw ERP, 85-ft. above ground, 820-ft. above sea level, lat. 42° 58' 13", long. 85° 39' 57".
 Transmitter: Butterworth Hospital, Michigan Ave.

Grand Rapids—W59AZ, International Union UAW LPTV Project.
 Technical facilities: 2.960-kw ERP, lat. 43° 00' 16", long. 85° 41' 13".

★ **Grand Rapids**—W67BU, Kinetications Inc.
 Technical facilities: 100-w TPO, 1.4-kw ERP, 302-ft. above ground, 1070-ft. above sea level, lat. 43° 01' 01", long. 85° 44' 25".
 Transmitter: 2851 Three Mile Rd. NW Grand Rapids.

★ **Iron Mountain**—W24BE, U.P. TV Systems Inc.
 Technical facilities: 100-w TPO, 0.528-kw ERP, 200-ft. above ground, 1768-ft. above sea level, lat. 45° 49' 15", long. 88° 02' 38".
 Transmitter: Millie Hill, 1-mi. E of Iron Mountain.

Iron Mountain—W30AK, U.P. TV Systems Inc. Phone: 906-774-1700. Fax: 906-774-1705.

Technical facilities: 100-w TPO, 0.528-kw ERP, 200-ft. above ground, 1768-ft. above sea level, lat. 45° 49' 15", long. 88° 02' 38".
 Transmitter: 1-mi. E of Iron Mountain on Millie Hill.

Iron Mountain—W35AK, U.P. TV Systems Inc. Phone: 906-774-1700. Fax: 906-774-1705.
 Technical facilities: 100-w TPO, 0.516-kw ERP, 200-ft. above ground, 1768-ft. above sea level, lat. 45° 49' 15", long. 88° 02' 38".
 Transmitter: 1-mi. of Iron Mountain on Millie Hill.

★ **Iron Mountain**—W43AN, U.P. TV Systems Inc. Phone: 906-774-1700. Fax: 906-774-1700.
 Technical facilities: 100-w TPO, 0.690-kw ERP, lat. 45° 49' 15", long. 88° 02' 38".
 Transmitter: 1-mi. NE of Iron Mountain on Millie Hill.

★ **Iron Mountain**—W59AQ, U.P. TV Systems Inc. Phone: 906-774-1700. Fax: 906-774-1705.
 Technical facilities: 100-w TPO, 0.815-kw ERP, lat. 45° 49' 21", long. 88° 02' 36".
 Transmitter: 1-mi. NE of Iron Mountain on Millie Hill.

★ **Iron Mountain**—W63AW, U.P. TV Systems Inc. Phone: 906-774-1700. Fax: 906-774-1705.
 Technical facilities: 100-w TPO, 0.620-kw ERP, lat. 45° 49' 15", long. 88° 02' 38".
 Transmitter: 1-mi. NE of Iron Mountain on Millie Hill.

Iron Mountain—W65BN, U.P. T-V Systems Inc. Phone: 906-774-1700. Fax: 906-774-1705.
 Technical facilities: 100-w TPO, 0.643-kw ERP, 220-ft. above ground, 1791-ft. above sea level, lat. 45° 49' 15", long. 88° 02' 38".
 Transmitter: 1-mi. NE of Iron Mountain, on Millie Hill.

★ **Iron Mountain**—W67AO, U.P. TV Systems Inc. Phone: 906-774-1700. Fax: 906-774-1705.
 Technical facilities: 100-w TPO, 0.160-kw ERP, lat. 45° 49' 21", long. 88° 02' 36".
 Transmitter: 1-mi. NE of Iron Mountain on Millie Hill.

★ **Iron Mountain**—K69BA, U.P. TV Systems Inc. Phone: 906-774-1700. Fax: 906-774-1705.
 Technical facilities: 20-w TPO, 0.163-kw ERP, lat. 45° 49' 21", long. 88° 02' 36".
 Transmitter: 1-mi. NE of Iron Mountain on Millie Hill.

★ **Lansing**—W60BI, Kinetications Inc.
 Technical facilities: 100-w TPO, 1.370-kw ERP, 92-ft. above ground, 968-ft. above sea level, lat. 42° 38' 44", long. 84° 33' 38".
 Transmitter: W of Gunn Rd., between Holt & Willoughby.

★ **Lansing & East Lansing**—W69BJ, Trinity Bcstg. Network Inc. Phone: 714-832-2950.
 Transmitter: 1.7-mi. SW of city center, 219.81°T on 27th Ave.
 Planned satellite programming: Trinity Bcstg. Network.
 Note: Authorized as a translator.

★ **Manistique**—W11BB, Mormedia Inc.
 Technical facilities: 0.96-kw ERP, lat. 45° 57' 51", long. 86° 16' 37".

★ **Port Huron**—W46AH, U. of Michigan.
 Technical facilities: 36.3-kw ERP, lat. 43° 01' 28", long. 82° 27' 00".

★ **Saginaw**—W55BL, Microband Corp. of America.
 Technical facilities: 1000-w TPO, 10.7-kw ERP, 157-ft. above ground, 738-ft. above sea level, lat. 43° 26' 01", long. 83° 56' 22".
 Transmitter: Second National Bank of Saginaw, 101 N. Washington Ave.

St. Ignace—W13BH, Mighty-Mac Bcstg. Co. Phone: 906-643-9494.
 Studio: 1155 Old Portage, St. Ignace, MI 49781.
 Technical facilities: 0.084-kw ERP, lat. 45° 52' 07", long. 84° 47' 09".
 Transmitter: 1155 Old Portage, St. Ignace.
 Began operation: April 25, 1988.
 Locally originated programming: City council meetings; local special events; news; locally produced news; character generated news; high school sports.
 Planned locally originated programming: Children's programming; classified advertising; game shows; wire service news; sports magazine.
 Satellite programming: Hit Video USA; FamilyNet.
 Advertising: Yes. Rates: \$10.00/30 Sec.; \$14.00/Min.; \$75.00/Hour.
 Personnel: Rodney Paul Kackey, general manager; Marvin Veurink, engineering; Ted Peloubet, engineering.

MINNESOTA

★ **Alexandria**—K26CL, Selective TV Inc. Phone: 612-783-5924.
 Studio: 614 Hawthorne, Alexandria, MN 56308.
 Technical facilities: 100-w TPO, 0.745-kw ERP, 338-ft. above ground, 1808-ft. above sea level, lat. 45° 55' 59", long. 95° 26' 50".
 Transmitter: 4-mi. NW of Alexandria.
 Note: Plans to operate as a translator.

Alexandria—K28BT, Selective TV Inc. Phone: 612-763-5924.
 Studio: 614 Hawthorne, Alexandria, MN 56308.
 Technical facilities: 100-w TPO, 1.4-kw ERP, 354-ft. above ground, 1470-ft. above sea level, lat. 45° 55' 59", long. 95° 26' 50".
 Transmitter: 4-mi. NW of Alexandria.
 Equipment: Television Technology transmitter; Bogner antenna.
 Began operation: March 1, 1988.
 Personnel: Barbara Beers, general manager.
 Note: Operating as a translator; primary station KITN, Minneapolis, MN.

Alexandria—K30AF, Selective TV Inc. Phone: 612-763-5924.
 Studio: 614 Hawthorne, Alexandria, MN 56308.
 Technical facilities: 100-w TPO, 1.401-kw ERP, 354-ft. above ground, 1824-ft. above sea level, lat. 45° 55' 59", long. 95° 26' 50".
 Transmitter: 4-mi. NW of Alexandria.
 Equipment: Television Technology transmitter; Bogner antenna.
 Began operation: November 1, 1982.
 Personnel: Barbara Beers, general manager.
 Note: Operating as a translator; primary station KWCM-TV, Appleton, MN.

Alexandria—K34AF, Selective TV Inc. Phone: 612-763-5924.
 Studio: 614 Hawthorne, Alexandria, MN 56308.

Technical facilities: 100-w TPO, 1.401-kw ERP, 354-ft. above ground, 1470-ft. above sea level, lat. 45° 55' 59", long. 95° 26' 50".
 Transmitter: 4-mi. NW of Alexandria.
 Equipment: Emcee transmitter; Bogner antenna.
 Began operation: May 1, 1983.
 Personnel: Barbara Beers, general manager.
 Note: Operating as a translator; primary station KVRR, Fargo, ND.

★ **Appleton**—K29CC, Rural Western UHF TV Corp.
 Technical facilities: 1.76-kw ERP, lat. 45° 10' 49", long. 95° 59' 47".
 Requests modification of CP for change to 0.896-kw ERP.
 Transmitter: 1-mi. SE of Appleton, near Hwy. 7.

★ **Appleton**—K31BT, Rural Western UHF TV Corp.
 Technical facilities: 100-w TPO, 1.710-kw ERP, 482-ft. above ground, 1503-ft. above sea level, lat. 45° 10' 49", long. 95° 59' 47".
 Requests modification of CP for change to 0.896-kw ERP.
 Transmitter: 1-mi. SE of Appleton, near Hwy. 7.

★ **Appleton**—K33CR, Rural Western UHF TV Corp.
 Technical facilities: 100-w TPO, 1.72-kw ERP, 482-ft. above ground, 1503-ft. above sea level, lat. 45° 10' 49", long. 95° 59' 47".
 Requests modification of CP for change to 0.896-kw ERP.
 Transmitter: Near Hwy. 7, 1-mi. SE of Appleton.

★ **Austin**—K51CY, Televue Systems of Minnesota.
 Technical facilities: 100-w TPO, 1.490-kw ERP, 390-ft. above ground, 1679-ft. above sea level, lat. 43° 38' 27", long. 93° 08' 51".
 Transmitter: 2.9-mi. W of Oakland Twp., 1.5-mi. S of Hwy. 90.

★ **Austin**—K53DI, Televue Systems of Minnesota.
 Technical facilities: 100-w TPO, 1.490-kw ERP, 390-ft. above ground, 1679-ft. above sea level, lat. 43° 38' 27", long. 93° 08' 51".
 Transmitter: 2.9-mi. W of Oakland Twp., 1.5-mi. S of Hwy. 90.

★ **Austin**—K55FJ, Televue Systems of Minnesota.
 Technical facilities: 100-w TPO, 1.490-kw ERP, 390-ft. above ground, 1679-ft. above sea level, lat. 43° 38' 27", long. 93° 08' 51".
 Transmitter: 2.9-mi. W of Oakland Twp., 1.5-mi. S of Hwy. 90.

★ **Austin**—K57EU, Televue Systems of Minnesota.
 Technical facilities: 100-w TPO, 1.490-kw ERP, 390-ft. above ground, 1679-ft. above sea level, lat. 43° 38' 27", long. 93° 08' 51".
 Transmitter: 2.9-mi. W of Oakland Twp., 1.5-mi. S of Hwy. 90.

★ **Austin**—K61EU, Televue Systems of Minnesota.
 Technical facilities: 100-w TPO, 1.490-kw ERP, 390-ft. above ground, 1679-ft. above sea level, lat. 43° 38' 27", long. 93° 08' 51".
 Transmitter: 2.9-mi. W of Oakland Twp., 1.5-mi. S of Hwy. 90.

Low Power TV Stations—Minnesota

- ***Baudette**—Ch. 6, Jose Armando Tamez.
Bay Lake—K34CG, Mountain TV Network Inc.
 Technical facilities: 100-w TPO, 0.610-kw ERP, 148-ft. above ground, 1516-ft. above sea level, lat. 46° 24' 31", long. 93° 53' 33".
 Transmitter: 6-mi. SE of Crosby.
- ***Bay Lake**—K56DE, Mountain TV Network Inc.
 Technical facilities: 100-w TPO, 0.660-kw ERP, 148-ft. above ground, 1516-ft. above sea level, lat. 46° 24' 31", long. 93° 53' 33".
 Transmitter: 6-mi. SE of Crosby.
- ***Bay Lake**—K58CL, Mountain TV Network Inc.
 Technical facilities: 100-w TPO, 0.660-kw ERP, 148-ft. above ground, 1516-ft. above sea level, lat. 46° 24' 31", long. 93° 53' 33".
 Transmitter: 6-mi. SE of Crosby, Bay Lake.
- Bemidji**—K02LU, Moore Bcstg. Inc.
 Technical facilities: 10-w TPO, 0.063-kw ERP, 150-ft. above ground, 1650-ft. above sea level, lat. 47° 24' 19", long. 94° 50' 05".
 Transmitter: 7.5-mi. SE of Bemidji, near Northern Pacific RR.
- ***Bemidji**—K17CD, John W. Boler.
 Technical facilities: 1000-w TPO, 14.4-kw ERP, 443-ft. above ground, 1854-ft. above sea level, lat. 47° 33' 19", long. 94° 47' 59".
 Transmitter: Approx. 7-mi. N of Bemidji on County Rd. No. 405, Bemidji.
- Bemidji**—K26AC, Red River Broadcast Corp. Phone: 701-277-1515.
 Studio: See KVRN, Fargo, ND.
 Technical facilities: 1000-w TPO, 16.7-kw ERP, 493-ft. above ground, 1943-ft. above sea level, lat. 47° 28' 40", long. 94° 49' 45".
 Transmitter: East Bemidji.
 Equipment: Emcee transmitter; Bogner antenna.
 Began operation: December 12, 1981.
 Advertising: Yes.
 Represented (sales): Blair Television.
 Represented (engineering): A. D. Ring & Associates.
 Represented (legal): Wilkinson, Knauer, Barker & Quinn.
 Personnel: Jane Boler, general manager.
 Note: Operating as a translator; primary station is KVRN, Fargo, ND.
- Brainerd**—K54AT, Red River Broadcast Corp. Phone: 701-277-1515. Telex: 701-277-1830.
 Studio: See KVRN, Fargo, ND.
 Technical facilities: 1000-w TPO, 19.5-kw ERP, 512-ft. above ground, 1883-ft. above sea level, lat. 46° 25' 21", long. 94° 27' 41".
 Transmitter: E of Rte. 1.
 Equipment: ITS transmitter; Bogner antenna.
 Began operation: April 1, 1988.
 Represented (sales): Blair Television.
 Represented (engineering): A. D. Ring & Associates, P.C.
 Represented (legal): Wilkinson, Barker, Knauer & Quinn.
 Note: Operating as a translator; primary station KVRN, Fargo, ND.
- ***Coleraine**—K24BZ, Creative Bcst. Communications.
 Technical facilities: 100-w TPO, 1.930-kw ERP, 112-ft. above ground, 1549-ft. above sea level, lat. 47° 17' 42", long. 93° 25' 21".
 Transmitter: Cleveland Cliff Dump, Coleraine.
Duluth—K58CM, Trinity Bcstg. Network. Phone: 714-832-2950.
 Technical facilities: 590-w TPO, 4.250-kw ERP, 492-ft. above ground, 1732-ft. above sea level, lat. 46° 47' 07", long. 92° 07' 13".
 Requests modification of CP for change to 1000-w TPO, 7.2-kw ERP.
 Transmitter: 0.2-mi. N of intersection of 11th Ave. W & Skyline.
 Began operation: February 1, 1989.
 Satellite programming: Trinity Bcstg. Network.
Eagle Bend—K45AR, Independent School District No. 790.
 Technical facilities: 0.440-kw ERP, lat. 46° 10' 22", long. 95° 02' 40".
 Requests CP for change to 14.0-kw ERP.
 ***Erhard**—K31CH, Rural Services of Central Minnesota Inc.
 Technical facilities: 90-w TPO, 24.3-kw ERP, 164-ft. above ground, 1755-ft. above sea level, lat. 46° 28' 19", long. 95° 58' 13".
 Requests modification of CP for change to 17.2-kw ERP.
 Transmitter: 1.3 mi. SE of intersection of Rtes. 3 & 24.
 ***Erhard**—K39CJ, Rural Services of Central Minnesota Inc.
 Technical facilities: 1000-w TPO, 24.0-kw ERP, 164-ft. above ground, 1755-ft. above sea level, lat. 46° 28' 19", long. 95° 58' 13".
 Requests modification of CP for change to 17.0-kw ERP.
 Transmitter: 1.3-mi. SE of intersection of Rtes. 3 & 24.
 ***Erhard**—K41CS, Rural Services of Central Minnesota Inc.
 Technical facilities: 1000-w TPO, 16.7-kw ERP, 167-ft. above ground, 1759-ft. above sea level, lat. 46° 28' 19", long. 95° 58' 13".
 Transmitter: 1.3-mi. SE of intersection of Rtes. 3 & 24.
 ***Erhard**—K43CS, Rural Services of Central Minnesota Inc.
 Technical facilities: 1000-w TPO, 23.7-kw ERP, 167-ft. above ground, 1759-ft. above sea level, lat. 46° 28' 19", long. 95° 58' 13".
 Requests modification of CP for change to 16.7-kw ERP.
 Transmitter: 1.3-mi. SE of intersection of County Rtes. 3 & 24.
 ***Erhard**—K51DC, Rural Services of Central Minnesota Inc.
 Technical facilities: 1000-w TPO, 16.5-kw ERP, 167-ft. above ground, 1759-ft. above sea level, lat. 46° 28' 19", long. 95° 58' 13".
 Transmitter: 1.3-mi. SE of intersection of Rtes. 3 & 24.
Fairmont—K28AE, Ogden Bcstg. of Minnesota. Phone: 507-359-2911.
 Studio: 64 Downtown Plaza, Fairmont, MN 56031.
 Technical facilities: 100-w TPO, 0.847-kw ERP, 200-ft. above ground, 1387-ft. above sea level, lat. 43° 39' 10", long. 94° 27' 44".
 Transmitter: Intersection of Blue Earth Ave. & Albion Ave.
 Equipment: Acrodyne transmitter; Bogner antenna.
 Began operation: January 1, 1983.
 Locally originated programming: Classified advertising; local special events; news; religious; weather.
 Satellite programming: Religious; Trinity Bcstg. Network.
 Advertising: Yes. Rates: \$ 60.00/Hour.
 Personnel: Joe Cotner, general manager.
- ***Fergus Falls**—K17AI, Chris & Joann's Bcstg. Co.
 Technical facilities: 100-w TPO, 0.094-kw ERP, lat. 46° 14' 43", long. 95° 58' 46".
 Transmitter: Approx. 5-mi. SSE of Fergus Falls.
 Advertising: Planned.
Grand Rapids—K18AI, Red River Broadcast Corp. Phone: 701-277-1515.
 Studio: See KVRN, Fargo, ND.
 Technical facilities: 1000-w TPO, 38.3-kw ERP, 499-ft. above ground, 1989-ft. above sea level, lat. 47° 20' 22", long. 93° 23' 48".
 Transmitter: Approx. 2-mi. NNW of Taconite, MN.
 Equipment: Television Technology transmitter; Bogner antenna.
 Began operation: November 1, 1982.
 Represented (sales): Blair Television.
 Represented (engineering): A. D. Ring.
 Represented (legal): Wilkerson, Barker, Knauer & Quinn.
 Personnel: Jane Boler, general manager.
 Note: Operating as a translator; primary station KVRN, Fargo, ND.
- ***International Falls**—K14GZ, Mountain TV Network Inc.
 Technical facilities: 100-w TPO, 0.570-kw ERP, 148-ft. above ground, 1345-ft. above sea level, lat. 48° 31' 48", long. 93° 28' 16".
 Transmitter: 5-mi. SSW of International Falls.
 ***International Falls**—K18BQ, Mountain TV Network Inc.
 Technical facilities: 100-w TPO, 0.580-kw ERP, 148-ft. above ground, 1345-ft. above sea level, lat. 48° 31' 48", long. 93° 28' 16".
 Transmitter: 5-mi. SSW of International Falls.
 ***International Falls**—K20BA, Mountain TV Network Inc.
 Technical facilities: 0.580-kw ERP, lat. 48° 31' 48", long. 93° 28' 16".
 Transmitter: 5-mi. SSW of International Falls.
 ***International Falls**—K26BX, Mountain TV Network Inc.
 Technical facilities: 100-w TPO, 0.6-kw ERP, 148-ft. above ground, 1345-ft. above sea level, lat. 48° 31' 48", long. 93° 28' 16".
 Requests modification of CP for change to 31.1-kw ERP, 1742-ft. above sea level.
 Transmitter: 5-mi. SSW of International Falls.
 ***International Falls**—K36BN, Mountain TV Network Inc.
 Technical facilities: 100-w TPO, 0.620-kw ERP, 148-ft. above ground, 1345-ft. above sea level, lat. 48° 31' 48", long. 93° 28' 16".
 Transmitter: 5-mi. SSW of International Falls.
- ***Minneapolis**—K07UI, White Sage Bcstg. Co.
 Technical facilities: 7.00-w TPO, 0.035-kw ERP, 801-ft. above ground, 1657-ft. above sea level, lat. 44° 58' 34", long. 93° 16' 20".
 Transmitter: IDS Center, Nicollet Mall & Seventh St., Minneapolis.
Minneapolis—K13UT, American Television Network Inc.
 Technical facilities: 0.110-kw ERP, lat. 44° 58' 25", long. 93° 16' 13".
 Transmitter: 222 S. 9th St., Minneapolis.
 ***Minneapolis**—W62BD, Domsat of Minnesota Inc.
 Technical facilities: 9.240-kw ERP, lat. 45° 03' 30", long. 93° 07' 27".
Minneapolis-St. Paul—K58BS, Trinity Christian Center of Santa Ana Inc.
 Technical facilities: 625-w TPO, 7.5-kw ERP, 787-ft. above ground, 1640-ft. above sea level, lat. 44° 58' 32", long. 93° 16' 18".
 Transmitter: Atop IDS Bldg.
Morris—K21AK, Cable TV Inc. Phone: 612-941-0556.
 Technical facilities: 1000-w TPO, 0.648-kw ERP, 480-ft. above ground, 1572-ft. above sea level, lat. 45° 36' 09", long. 95° 54' 06".
 Transmitter: 0.27-mi. E of center of Morris.
New Ulm—K22AE, Ogden Broadcasting of Minnesota. Phone: 507-359-2911.
 Studio: 303 N. Minnesota St., New Ulm, MN 56073.
 Technical facilities: 1.020-kw ERP, 400-ft. above ground, 1220-ft. above sea level, lat. 44° 15' 56", long. 94° 25' 52".
 Transmitter: Intersection of Hwys. 15 & 68, New Ulm.
 Equipment: Acrodyne transmitter; Bogner antenna.
 Began operation: January 1, 1983.
 Locally originated programming: Classified advertising; local special events; documentaries; educational; farm information; news; wire service news; religious; weather.
 Satellite programming: Religious; Trinity Bcstg. Network.
 Advertising: Yes. Rates: \$60.00/Hour.
 Personnel: Bruce Fenske, station manager.
- ***Olivia**—K31CG, Renville County TV Corp.
 Technical facilities: 100-w TPO, 1.040-kw ERP, 384-ft. above ground, 1483-ft. above sea level, lat. 44° 45' 50", long. 94° 52' 10".
 Transmitter: 1-mi. ESE of Bird Island.
 ***Olivia**—K33CT, Renville County TV Corp.
 Technical facilities: 100-w TPO, 1.040-kw ERP, 384-ft. above ground, 1483-ft. above sea level, lat. 44° 45' 50", long. 94° 52' 10".
 Transmitter: 1-mi. ESE of Bird Island, MN.
 ***Ortonville**—K35CA, Kaercher Publications Inc.
 Technical facilities: 1000-w TPO, 9.180-kw ERP, 95-ft. above ground, 1096-ft. above sea level, lat. 45° 18' 50", long. 96° 27' 01".
 Transmitter: 1-mi. W of center of Ortonville.
Park Rapids—K05IV, Red River Broadcast Corp. Phone: 701-277-1515.
 Studio: See KVRN, Fargo, ND.
 Technical facilities: 10-w TPO, 0.019-kw ERP, 310-ft. above ground, 1772-ft. above sea level, lat. 46° 59' 06", long. 95° 06' 17".
 Transmitter: 2.5-mi. NNE of Park Rapids.
 Equipment: Television Technology transmitter; Scala antenna.

Began operation: August 15, 1989.
 Personnel: Jane Boler, general manager.
 Note: Operating as a translator; primary station KVRN, Fargo, ND.

Redwood Falls—K15CE, Redwood TV Improvement Corp.
 Technical facilities: 100-w TPO, 0.768-kw ERP, 351-ft. above ground, 1355-ft. above sea level, lat. 44° 33' 15", long. 94° 58' 02".
 Transmitter: 0.5-mi. E of Morton.

Redwood Falls—K17BV, Redwood TV Improvement Corp.
 Technical facilities: 100-w TPO, 0.768-kw ERP, 351-ft. above ground, 1355-ft. above sea level, lat. 44° 33' 15", long. 94° 58' 02".
 Transmitter: 0.5-mi. E of Morton.
 Note: Operating as a translator; primary station KITN, Minneapolis-St. Paul, MN.

* **Redwood Falls**—K39CH, Redwood TV Improvement.
 Technical facilities: 100-w TPO, 0.745-kw ERP, 351-ft. above ground, 1355-ft. above sea level, lat. 44° 33' 15", long. 94° 58' 02".
 Requests modification of CP for change to 0.723-kw ERP, 1332-ft. above sea level.
 Transmitter: 0.5-mi. E of Morton.

* **Rochester**—K60DS, Trinity Bcstg. Network Inc. Phone: 714-832-2950.
 Technical facilities: 1000-w TPO, 4.5-kw ERP, 440-ft. above ground, 1696-ft. above sea level, lat. 44° 02' 32", long. 92° 20' 26".
 Transmitter: 1.5-mi. N of County Rd 9 on City Rd. 119, Rochester.

St. Cloud—K198G, Trinity Bcstg. Network Inc. Phone: 714-832-2950.
 Technical facilities: 100-w TPO, lat. 45° 31' 00", long. 94° 13' 54".
 Began operation: October 1, 1987.
 Satellite programming: Trinity Bcstg. Network.

* **St. James**—K26CS, Watonwan TV Improvement Assn.
 Technical facilities: 100-w TPO, 0.868-kw ERP, 400-ft. above ground, 1430-ft. above sea level, lat. 44° 06' 28", long. 94° 35' 55".
 Transmitter: 2-mi. E of Godahl.

St. James—K38CD, Watonwan TV Improvement Assn.
 Technical facilities: 100-w TPO, 1.630-kw ERP, 594-ft. above ground, 1627-ft. above sea level, lat. 44° 06' 28", long. 94° 35' 55".
 Transmitter: 2-mi. E of Godahl.

St. James—K40BU, Watonwan TV Improvement Assn.
 Technical facilities: 100-w TPO, 1.630-kw ERP, 594-ft. above ground, 1627-ft. above sea level, lat. 44° 06' 28", long. 94° 35' 55".
 Transmitter: 2-mi. E of Godahl.

St. James—K42AV, Watonwan TV Improvement Assn. Phone: 507-375-3007.
 Technical facilities: 100-w TPO, 1.570-kw ERP, 812-ft. above ground, 1627-ft. above sea level, lat. 44° 06' 28", long. 94° 35' 55".
 Transmitter: 2-mi. E of Godahl, MN.
 Began operation: January 1, 1985.
 Note: Currently operating as a translator; primary station KITN, Minneapolis-St. Paul, MN.

St. Paul—K53CH, Catholic Views Bcstg.

Technical facilities: 1.80-kw ERP, lat. 44° 58' 33", long. 93° 16' 18".

* **Shakopee**—K67EJ, G-F-I Bcstg. Inc.
 Technical facilities: 100-w TPO, 1.670-kw ERP, 171-ft. above ground, 892-ft. above sea level, lat. 44° 48' 26", long. 93° 33' 25".
 Transmitter: 1.86-mi. WNW of Shakopee on Interstate 212.

* **Spring Lake Park**—K64DP, Mark Denyes.
 Technical facilities: 10-w TPO, 0.107-kw ERP, 69-ft. above ground, 942-ft. above sea level, lat. 45° 06' 33", long. 93° 15' 40".
 Transmitter: 777 University Ave. NE.

* **Willmar**—K13UP, Lidia Rodriguez.
 Technical facilities: 0.106-kw ERP, lat. 45° 10' 32", long. 95° 01' 31".

* **Willmar**—K27CK, West Central Christian Communications Inc.
 Technical facilities: 100-w TPO, 0.980-kw ERP, 499-ft. above ground, 1672-ft. above sea level, lat. 45° 09' 58", long. 95° 02' 41".
 Transmitter: 3.5-mi. N of Willmar.

* **Willmar**—K66DN, UHF Television Inc.
 Technical facilities: 100-w TPO, 0.728-kw ERP, 486-ft. above ground, 1673-ft. above sea level, lat. 45° 09' 58", long. 95° 02' 41".
 Requests modification of CP for change to 0.672-kw ERP, 1645-ft. above sea level.
 Transmitter: 3.4-mi. N of Willmar.

* **Worthington**—K07TY, Worthington Bcstg. Co.
 Technical facilities: 100-w TPO, 0.180-kw ERP, 591-ft. above ground, 2310-ft. above sea level, lat. 43° 37' 48", long. 95° 40' 41".
 Transmitter: 4.5-mi. W of Worthington.

* **Worthington**—K29BG, Worthington Daily Globe.
 Technical facilities: 13.6 kw ERP, lat. 43° 37' 48", long. 95° 40' 32".
 Transmitter: 4.5-mi. W of Worthington.

* **Worthington**—K45BQ, Mountain TV Network Inc.
 Technical facilities: 0.73-kw ERP, lat. 43° 40' 15", long. 95° 38' 27".
 Transmitter: 2-mi. W of Worthington.

MISSISSIPPI

* **Beatrice**—W51BE, George County Times.
 Technical facilities: 1000-w TPO, 34.9-kw ERP, 194-ft. above ground, 371-ft. above sea level, lat. 30° 45' 00", long. 89° 00' 00".
 Transmitter: 3.8-mi. W of Beatrice.

Biloxi—W02BG, Trinity Bcstg. Network Inc. Phone: 714-832-2950.
 Technical facilities: 10-w TPO, 0.1-kw ERP, 151-ft. above ground, 177-ft. above sea level, lat. 30° 23' 36", long. 89° 00' 01".
 Requests CP for change to 0.126-kw ERP.
 Transmitter: ENE of the junction of Cowan Rd. & Louisville & Nashville railroad.
 Equipment: Bogner antenna.
 Began operation: October 1, 1986.
 Satellite programming: Trinity Bcstg. Network.
 Represented (legal): May & Dunne.

* **Biloxi**—W35AL, Free State Bcstg. Inc.

Technical facilities: 100-w TPO, 1.040-kw ERP, 138-ft. above ground, 177-ft. above sea level, lat. 30° 23' 38", long. 88° 59' 58".
 Transmitter: 6.7-mi. SW of Biloxi at 269.22°T.

* **Biloxi**—W51BF, Russell Communications.
 Technical facilities: 100-w TPO, 2.3-kw ERP, 98-ft. above ground, 115-ft. above sea level, lat. 30° 23' 41", long. 88° 53' 33".
 Transmitter: Buena Vista Hotel, Biloxi.

Booneville—W53AF, Unity Bcstg. Inc. Phone: 601-728-3053.
 Technical facilities: 0.643-kw ERP, lat. 34° 38' 15", long. 88° 34' 45".
 Advertising: Yes.
 Personnel: Danny R. Ozbim, general manager.

* **Brookhaven**—W54BC, Southwest Publishers Inc.
 Technical facilities: 1000-w TPO, 16.5-kw ERP, 144-ft. above ground, 614-ft. above sea level, lat. 31° 31' 55", long. 90° 28' 40".
 Transmitter: 4-mi. SW of Brookhaven.

Bruce—W07BN, Bruce Independent TV Inc. Phone: 601-983-2801.
 Technical facilities: 100-w TPO, 0.154-kw ERP, 210-ft. above ground, 620-ft. above sea level, lat. 34° 01' 29", long. 89° 21' 10".
 Requests CP for change to 0.270-kw ERP, 2024-ft. above sea level.
 Transmitter: 0.25-mi. N of intersection of Hwys. 9 & 9 West.
 Equipment: Emcee transmitter; Scala antenna.
 Began operation: November 15, 1982.
 Locally originated programming: News.
 Advertising: Yes. Rates: \$20.00/30 Sec.; \$100.00/Hour.
 Personnel: William Morgan, station manager.

Clarksdale—W31AG, Trinity Bcstg. Network Inc. Phone: 714-832-2950.
 Technical facilities: 1000-w TPO, 13.5-kw ERP, lat. 34° 09' 22", long. 90° 37' 52".
 Began operation: July 1, 1988.
 Satellite programming: Trinity Bcstg. Network.

* **Cleveland**—W08CQ, David Ellington.
 Technical facilities: 8.00-w TPO, 0.021-kw ERP, 371-ft. above ground, 230-ft. above sea level, lat. 33° 45' 31", long. 90° 43' 26".
 Transmitter: Between Bayou & Rosemary Rds., Cleveland.

Columbus—W25AD, Trinity Bcstg. Network Inc. Phone: 714-832-2950.
 Technical facilities: 1000-w TPO, 8.750-kw ERP, 420-ft. above ground, 665-ft. above sea level, lat. 33° 33' 00", long. 88° 26' 25".
 Transmitter: 0.5-mi. W of Hwy. 45, 1-mi. N of Columbus.
 Equipment: Scala antenna.
 Began operation: July 13, 1986.
 Satellite programming: Trinity Bcstg. Network.

* **Columbus**—W48AM, Video Marketing Network Inc. Phone: 800-444-9233. Fax: 813-923-3733.
 Studio: 2477 Stickney Point Rd., No. 3198, Sarasota, FL 34231.
 Technical facilities: 1000-w TPO, 5.5-kw ERP, 341-ft. above ground, 666-ft. above sea level, lat. 33° 33' 00", long. 88° 26' 25".

Transmitter: 0.05-mi. off Hwy. 45 N, 1-mi. N of Columbus city limits.
 Advertising: Planned.
 Personnel: Elizabeth Nierengarten, senior vice president.

* **Grenada**—W22AS, William E. Morgan.
 Technical facilities: 100-w TPO, 1.150-kw ERP, 125-ft. above ground, 387-ft. above sea level, lat. 33° 46' 39", long. 89° 46' 49".
 Transmitter: 0.24-mi. E of Grenada on Hwy. 8, Grenada.

* **Grenada**—W25BA, Morgan D. Hardy.
 Technical facilities: 1000-w TPO, 27.8-kw ERP, 243-ft. above ground, 525-ft. above sea level, lat. 33° 47' 03", long. 89° 50' 35".
 Transmitter: 0.18-mi. SW from intersection of Hwys. 8 & 55.

* **Grenada**—W66BE, The NY Times Bcstg. Service Inc.
 Technical facilities: 1000-w TPO, 14.5-kw ERP, 377-ft. above ground, 715-ft. above sea level, lat. 33° 46' 33", long. 89° 49' 10".
 Transmitter: 0.4-mi. NW of intersection of State Rte. 33 & Govan St., Grenada.

* **Jackson**—W08CU, Video Jukebox Network Inc.
 Technical facilities: 10-w TPO, 0.910-kw ERP, 1007-ft. above ground, 1348-ft. above sea level, lat. 32° 16' 53", long. 90° 17' 41".
 Transmitter: Off Maddox Rd., N of Hwy. 16.

Jackson—W10BD, Great Oaks Bcstg. Corp.
 Technical facilities: 10-w TPO, 0.048-kw ERP, 249-ft. above ground, 555-ft. above sea level, lat. 32° 17' 58", long. 90° 11' 22".
 Transmitter: 206 Pearl St., Jackson.

* **Jackson**—W58BD, Residential Entertainment Inc.
 Technical facilities: 1000-w TPO, 9.950-kw ERP, 230-ft. above ground, 518-ft. above sea level, lat. 32° 18' 01", long. 90° 11' 03".
 Transmitter: 248 E. Capitol St., Jackson.

Jackson—W64BB, Sur Este Bcstg. Corp.
 Technical facilities: 1000-w TPO, 5.2-kw ERP, 610-ft. above ground, 1020-ft. above sea level, lat. 32° 16' 00", long. 90° 16' 59".
 Transmitter: 140 Rebel Circle.

Louisville—W57BD, Free State Bcstg. Inc.
 Technical facilities: 100-w TPO, 13.4-kw ERP, 144-ft. above ground, 794-ft. above sea level, lat. 33° 03' 20", long. 89° 15' 00".
 Transmitter: 12.1-mi. SW of Louisville.

McComb—W36AC, Commonwealth Venture Systems Inc. Phone: 601-684-4487. Fax: 601-684-0836.
 Studio: Enterprise Journal Bldg., McComb, MS 39648.
 Technical facilities: 500-w TPO, 12.767-kw ERP, 500-ft. above ground, 940-ft. above sea level, lat. 31° 16' 50", long. 90° 27' 05".
 Holds CP for change to 330-w TPO, 8.0-kw ERP.
 Transmitter: 2.73-mi. N of city antenna at 30°T from McComb.
 Equipment: Television Technology transmitter; Bogner antenna.
 Satellite earth stations: Scientific-Atlanta, 3-meter.
 Began operation: May 1, 1984.

Low Power TV Stations—Mississippi

Locally originated programming: Children's programming; community programming; news; locally produced news; character generated news; public affairs; religious. Planned locally originated programming: Classified advertising; health; high school sports.

Satellite programming: Hit Video USA; INN; FamilyNet; movies; RFD-TV; sports; syndicated programming.

Planned satellite programming: News. Advertising: Yes. Rates: \$20.00/30 Sec.; \$40.00/Min.; \$400.00/Hour.

Personnel: Virgil S. Dunagin, general manager; Robert W. Hamilton, station manager; Rick Young, engineer; Ken Habig, news director.

*Natchez—W26AW, Free State Bcstg. Inc. Technical facilities: 0.739-kw ERP, lat 31° 33' 24", long. 91° 23' 0.0".

*Natchez—W42AY, Russell Communications. Technical facilities: 1000-w TPO, 89.4-kw ERP, 679-ft. above ground, 1650-ft. above sea level, lat. 31° 26' 05", long. 91° 14' 14". Transmitter: Approx. 3-mi. NE of Kingston.

Natchez—W58BU, Black Media Assoc. Transmitter: Turkey Creek, 10-mi. SE of Natchez Airport, Natchez. Technical facilities: 1000-w TPO, 42.4-kw ERP, 453-ft. above ground, 696-ft. above sea level, lat. 31° 26' 05", long. 91° 14' 14".

*Oxford—W51AZ, The Oxford Eagle Inc. Technical facilities: 1000-w TPO, 34.9-kw ERP, 190-ft. above ground, 617-ft. above sea level, lat. 34° 22' 00", long. 89° 42' 24". Transmitter: 10.6-mi. W of city center at 270°T, 1-mi. E of county line, N of Hwy. 6.

*Oxford—W62BQ, American Translator Development Inc. Technical facilities: 100-w TPO, 0.710-kw ERP, 181-ft. above ground, 600-ft. above sea level, lat. 34° 21' 40", long. 89° 41' 55". Transmitter: 10-mi. E of Oxford.

*Oxford—W68CA, American Translator Development Inc. Technical facilities: 100-w TPO, 0.670-kw ERP, 180-ft. above ground, 600-ft. above sea level, lat. 34° 21' 40", long. 89° 41' 55". Transmitter: 10-mi. E of Oxford.

*Pascagoula—W46AV, Trinity Bcstg. Network. Phone: 714-731-9142. Technical facilities: 1000-w TPO, 10.3-kw ERP, 213-ft. above ground, 233-ft. above sea level, lat. 30° 24' 08", long. 88° 31' 56". Requests modification of CP for change to lat. 30° 26' 54", long. 88° 33' 05", transmitter to WGUD-FM transmitter site. Transmitter: SE section of city limits.

*Philadelphia—W20AO, Morgan D. Hardy. Technical facilities: 1000-w TPO, 13.3-kw ERP, 52-ft. above ground, 561-ft. above sea level, lat. 32° 46' 16", long. 89° 09' 37". Transmitter: Myrtle St. & Byrd Ave., Philadelphia.

*Tupelo—W56CB, Residential Entertainment Inc. Technical facilities: 1000-w TPO, 9.950-kw ERP, 36-ft. above ground, 315-ft. above sea level, lat. 34° 15' 22", long. 88° 42' 20".

Transmitter: Bolton Bldg., 206 S. Broadway, Tupelo.

Webb—W118U, David Ellington. Phone: 601-375-9212.

Studio: 307 John St., Webb, MS 38966. Technical facilities: 10-w TPO, 0.028-kw ERP, 184-ft. above ground, 335-ft. above sea level, lat. 33° 56' 38", long. 90° 20' 40".

Transmitter: 307 John St., Webb. Equipment: Television Technology transmitter; Scala antenna. Began operation: October 1, 1988.

Planned locally originated programming: Classified advertising; community programming; local special events; ethnic; farm information; health; music; music video clips; character generated news; religious; hunting & fishing show; state university sports; talk shows.

Planned satellite programming: ACTS; Hit Video USA; INN. Advertising: Planned. Rates: \$7.00/30 Sec. Personnel: David Ellington, operator.

MISSOURI

*Bethany—K43CB, Mountain TV Network Inc. Technical facilities: 100-w TPO, 0.5-kw ERP, 148-ft. above ground, 1207-ft. above sea level, lat. 40° 21' 41", long. 94° 04' 14". Transmitter: 6.2-mi. N of Bethany.

Branson—K25BD, Christians Incorporated for Christ Inc. Phone: 417-881-6085. Technical facilities: 1000-w TPO, 14.2-kw ERP, 236-ft. above ground, 1206-ft. above sea level, lat. 36° 38' 24", long. 93° 14' 31". Transmitter: Branson Heights shopping center, Branson.

*Camdenton—K30CA, Camdenton Bcst. Group Inc. Technical facilities: 1000-w TPO, 6.020-kw ERP, 410-ft. above ground, 1404-ft. above sea level, lat. 38° 01' 13", long. 92° 45' 27". Transmitter: 0.19-mi. NE of intersection of Hwy. 7 & County Lake Rd.

*Camdenton—K43CD, Camdenton Bcst. Group. Technical facilities: 1000-w TPO, 6.270-kw ERP, 351-ft. above ground, 1345-ft. above sea level, lat. 38° 01' 13", long. 92° 45' 27". Transmitter: 0.19-mi. NE of intersection of Hwy. 7 & County Lake Rd.

*Camdenton—K54CS, Camdenton Bcst. Group Inc. Technical facilities: 1000-w TPO, 6.270-kw ERP, 331-ft. above ground, 1326-ft. above sea level, lat. 38° 01' 13", long. 92° 45' 27". Transmitter: 0.19-mi. NE of intersection of Hwy. 7 & County Lake Rd.

*Cameron—K35CO, Communication Systems Assoc. Inc. Technical facilities: 100-w TPO, 1.140-kw ERP, 194-ft. above ground, 1132-ft. above sea level, lat. 39° 44' 55", long. 94° 14' 53". Transmitter: 920 Ashland Dr., Cameron.

*Cape Girardeau—K14HS, Calvary Temple Church Inc. Technical facilities: 1000-w TPO, 26.4-kw ERP, 151-ft. above ground, 866-ft. above sea level, lat. 37° 22' 16", long. 89° 31' 52". Transmitter: 0.7-mi. S of Bainbridge Rd.

Cape Girardeau—K45CA, Calvary Temple Church Inc.

Technical facilities: 1000-w TPO, 16.9-kw ERP, 200-ft. above ground, 915-ft. above sea level, lat. 37° 22' 16", long. 89° 31' 52".

Transmitter: 0.68-mi. S of Bainbridge Rd., approx. 4-mi. N of Cape Girardeau.

*Cape Girardeau—K47CM, Calvary Temple Church. Technical facilities: 1000-w TPO, 17.3-kw ERP, 773-ft. above ground, 890-ft. above sea level, lat. 37° 22' 16", long. 89° 31' 52".

Transmitter: 0.7-mi. S of Bainbridge Rd., 4-mi. N of Cape Girardeau.

*Columbia—K11SN, Richard E. Koenig. Technical facilities: 100-w TPO, 0.071-kw ERP, 95-ft. above ground, 843-ft. above sea level, lat. 38° 57' 04", long. 92° 19' 45". Transmitter: 14 S. 7th, Columbia.

Columbia—K56AU, Trinity Bcstg. Network Inc. Phone: 714-832-2950.

Technical facilities: 100-w TPO, lat. 38° 56' 47", long. 92° 19' 18".

Requests CP for change to 1000-w TPO, 1.140-kw ERP, 180-ft. above ground, 899-ft. above sea level, lat. 38° 57' 03", long. 92° 19' 43". Transmitter to 0.01-mi. S of intersection of 8th St. & State Rd.

Began operation: January 1, 1986. Satellite programming: Trinity Bcstg. Network. Note: Licensed as a translator.

*Columbia—K58DT, Howard Wapner. Technical facilities: 1000-w TPO, 10.5-kw ERP, 174-ft. above ground, 919-ft. above sea level, lat. 38° 57' 52", long. 92° 18' 26". Transmitter: 1911 Hwy. 70 E, Columbia.

*Festus—K34BR, Trinity Bcstg. Network. Technical facilities: 1000-w TPO, 0.195-kw ERP, 446-ft. above ground, 1145-ft. above sea level, lat. 38° 46' 45", long. 90° 43' 43". Transmitter: NW of Festus.

Joplin—K57DR, Board of Regents, Missouri Southern State College. Phone: 417-625-9375.

Technical facilities: 507-w TPO, 4.2-kw ERP, 125-ft. above ground, 1116-ft. above sea level, lat. 37° 05' 16", long. 94° 30' 48". Transmitter: Atop the Mercantile Bank Bldg. at 4th St. Joplin.

Equipment: Acrodyne transmitter; Scala antenna. Satellite earth station: DX Engineering, 5-meter.

Began operation: January 1, 1988.

Locally originated programming: Art profiles; community programming; city council meetings; local special events; documentaries; educational; college courses; exercise; foreign language programming; music; music video clips; character generated news; public affairs; sports; talk shows.

Satellite programming: Biznet; Learning Channel; sports. Personnel: Richard W. Massa, executive manager; Dominic G. Caristi, general manager; Judy Stiles, director of community affairs; Morris Sweet, chief engineer.

*Kansas City—K26CR, Janet Jacobsen. Technical facilities: 1.28-kw ERP, lat. 39° 06' 12", long. 94° 34' 57".

*Kennett-Malden—K42CV, Robert W. Sudbrink.

Technical facilities: 1000-w TPO, 43.3-kw ERP, 265-ft. above ground, 535-ft. above sea level, lat. 36° 19' 47", long. 90° 06' 58".

Transmitter: 1-mi. SW of Caryville, near Piggott.

*Lebanon—Ch. 29, Mountain TV Network Inc.

*Lebanon—K59DK, Lebanon Acts. Technical facilities: 1000-w TPO, 8.4-kw ERP, 351-ft. above ground, 1598-ft. above sea level, lat. 37° 40' 40", long. 92° 41' 16".

Transmitter: Radio Park on New Buffalo Rd., Lebanon.

*Lebanon—K61EE, Lebanon Acts. Technical facilities: 1000-w TPO, 8.4-kw ERP, 351-ft. above ground, 1601-ft. above sea level, lat. 37° 40' 40", long. 92° 41' 16". Transmitter: Radio Park on New Buffalo Rd.

Neosho—K32CL, Gary M. Kenny. Phone: 417-451-6150.

Studio: Rte. 8.

Technical facilities: 100-w TPO, 3.960-kw ERP, 151-ft. above ground, 1375-ft. above sea level, lat. 36° 52' 38", long. 94° 24' 24".

Transmitter: Rte. 8.

Equipment: Emcee transmitter; Scala antenna.

Satellite earth station: M/A-Corn. Began operation: March 25, 1989.

Locally originated programming: Religious. Satellite programming: Trinity Bcstg. Network.

Advertising: Yes. Personnel: Deborah Kenny, sales; Gary Kenny, engineering.

*Poplar Bluff—K34CD, CMM Inc. Technical facilities: 1000-w TPO, 11.2-kw ERP, 535-ft. above ground, 1034-ft. above sea level, lat. 36° 48' 02", long. 90° 27' 03".

Transmitter: 4.2-mi. NW of center of Poplar Bluff.

Poplar Bluff—K39CP, Trinity Bcstg. Network Inc.

Technical facilities: 1000-w TPO, 19.8-kw ERP, 526-ft. above ground, 1014-ft. above sea level, lat. 36° 48' 02", long. 90° 27' 03".

Transmitter: 4.5-mi. NW of Poplar Bluff.

*Poplar Bluff—Ch. 43, Evarista Romero.

*Potosi—K51CT, Mountain TV Network Inc. Technical facilities: 100-w TPO, 0.650-kw ERP, 98-ft. above ground, 1394-ft. above sea level, lat. 37° 51' 06", long. 90° 52' 17". Transmitter: 7.5-mi. S of Potosi.

*Prairie City—K46BP, Mountain TV Network Inc. Technical facilities: 100-w TPO, 0.240-kw ERP, 197-ft. above ground, 1227-ft. above sea level, lat. 38° 11' 23", long. 94° 09' 10". Transmitter: 8-mi. N of Prairie City.

Rolla—K07SD, U. of Missouri, a Public Corp. Phone: 314-364-2468.

Technical facilities: 10-w TPO, 0.155-kw ERP, 145-ft. above ground, 1345-ft. above sea level, lat. 37° 57' 35", long. 91° 46' 19".

Transmitter: Thomas Jefferson Hall, 202 W. 18th St., Rolla.

Equipment: Emcee transmitter; Bogner antenna.

Began operation: April 1, 1983.
Planned locally originated programming:
Classified advertising; wire service news.

Rolla—K19AN, Russell Communications.
Technical facilities: 1.270-kw ERP, lat. 37° 57' 45", long. 91° 45' 46".
Began operation: May 1, 1987.

St. Louis—K07TV, American Christian TV System Inc.
Technical facilities: 10-w TPO, 0.010-kw ERP, 404-ft. above ground, 912-ft. above sea level, lat. 38° 38' 10", long. 90° 20' 38".
Requests CP for change to 0.082-kw ERP, 948-ft. above sea level.
Transmitter: 1034 S. Brentwood Blvd., Clayton.

* **St. Louis**—K16BV, Jeff Jacobsen.
Technical facilities: 1.07-kw ERP, lat. 38° 37' 55", long. 90° 13' 59"

* **St. Louis**—K18BT, Trinity Bcstg. Network.
Technical facilities: 1000-w TPO, 20.8-kw ERP, 421-ft. above ground, 883-ft. above sea level, lat. 38° 37' 42", long. 90° 11' 31".
Requests modification of CP for change to 10.0-kw ERP, 594-ft. above ground, transmitter to atop bldg. at One Mercantile Center.
Transmitter: 7th & Olive Sts., St. Louis.

St. Louis—K52AY, Flor De Rio Television Inc.
Technical facilities: 2.040-kw ERP, lat. 38° 37' 48", long. 90° 11' 26".

St. Louis—K56CA, Missouri Baptist College. Phone: 314-569-1190.
Technical facilities: 1000-w TPO, 12.5-kw ERP, 480-ft. above ground, 938-ft. above sea level, lat. 38° 37' 28", long. 90° 11' 26".

Transmitter: Laclede, 720 Olive, St. Louis.
Began operation: September 24, 1986.
Locally originated programming: Religious.
Planned locally originated programming: Talk shows.
Satellite programming: ACTS.
Represented (engineering): Television Engineering Corp.
Represented (legal): May & Dunne.

* **St. Louis**—K58DH, Kurt J. Petersen.
Technical facilities: 1000-w TPO, 22.6-kw ERP, 607-ft. above ground, 1086-ft. above sea level, lat. 38° 36' 47", long. 98° 20' 09".
Transmitter: 2628 Porter Ave., St. Louis.

St. Louis—K69FN, Catholic Views Bcsts. Inc.
Technical facilities: 1000-w TPO, 7.0-kw ERP, 463-ft. above ground, 1240-ft. above sea level, lat. 38° 25' 01", long. 90° 25' 59".
Transmitter: 4800 Macha St. Imperial.

* **Springfield**—Ch. 18, Natrona Bcstg. Co. Inc.

* **Springfield**—K498M, Christian Life Center Inc.
Technical facilities: 8.7-kw ERP, lat. 37° 10' 16", long. 93° 19' 28".

* **Springfield**—K52DH, Trinity Bcstg. Network Inc.
Technical facilities: 1000-w TPO, 8.6-kw ERP, 302-ft. above ground, 1696-ft. above sea level, lat. 37° 05' 17", long. 93° 10' 34".
Transmitter: County Line Rd., 0.9-mi. E of County Rd., 4.1-mi. NNE of Ozark.

* **Wardell-Kennett**—K02NM, Midsouth Bcstrs.
Technical facilities: 10-w TPO, 0.067-kw ERP, 141-ft. above ground, 400-ft. above sea level, lat. 36° 20' 40", long. 89° 52' 00".
Transmitter: Approx. 3-mi. SW of Wardell.

MONTANA

* **Baker**—K34BS, Mountain TV Network Inc.
Technical facilities: 100-w TPO, 1.370-kw ERP, 95-ft. above ground, 3648-ft. above sea level, lat. 46° 10' 33", long. 104° 21' 16".
Transmitter: 13-mi. SSW of Baker.

* **Baker & rural Fallon County**—K38BS, Mountain TV Network Inc.
Technical facilities: 100-w TPO, 1.4-kw ERP, 95-ft. above ground, 3648-ft. above sea level, lat. 46° 10' 33", long. 104° 21' 16".
Transmitter: 13-mi. SSW of Baker.

Billings—K05HS, Yellowstone Valley Community TV.
Technical facilities: 0.060-kw ERP, lat. 45° 46' 35", long. 108° 35' 48".

Billings—K14AQ, Russell Communications.
Technical facilities: 1000-w TPO, 11.680-kw ERP, 324-ft. above ground, 3750-ft. above sea level, lat. 45° 45' 59", long. 108° 27' 19".
Transmitter: 6.5-mi. SSE of Billings.

Billings—K25BP, Bighorn Communications Inc. Phone: 406-852-4743.
Technical facilities: 100-w TPO, 1.160-kw ERP, 161-ft. above ground, 3809-ft. above sea level, lat. 45° 46' 04", long. 108° 27' 27".
Transmitter: 6.5-mi. SSE of Billings, MT.
Began operation: May 19, 1975.

Birney—K57DF, Dull Knife Memorial College. Phone: 406-477-6215.
Technical facilities: 11.1-kw ERP, lat. 45° 33' 12", long. 106° 31' 16".

* **Boulder**—K27CD, Boulder TV Translator Assn.
Technical facilities: 100-w TPO, 1.240-kw ERP, 49-ft. above ground, 5968-ft. above sea level, lat. 46° 15' 34", long. 112° 09' 08".
Transmitter: 2-mi. NE of Boulder.

* **Bozeman**—K16CF, AER Productions.
Technical facilities: 1000-w TPO, 16.3-kw ERP, 148-ft. above ground, 5797-ft. above sea level, lat. 45° 41' 35", long. 110° 58' 50".

* **Bozeman**—K20CQ, American Lo-Power TV Network Inc.
Technical facilities: 1000-w TPO, 3.670-kw ERP, 860-ft. above ground, 4836-ft. above sea level, lat. 45° 41' 35", long. 110° 58' 50".

* **Bozeman**—K42BZ, Eagle Communications.
Technical facilities: 1000-w TPO, 16.0-kw ERP, 144-ft. above ground, 5669-ft. above sea level, lat. 45° 41' 35", long. 110° 58' 50".

* **Browning**—K55FE, Browning Public School.
Technical facilities: 100-w TPO, 1.020-kw ERP, 125-ft. above ground, 4495-ft. above sea level, lat. 48° 33' 26", long. 113° 00' 51".
Transmitter: Atop the water tower in Browning.

* **Choteau**—K21CR, Choteau School District No. 1.
Technical facilities: 100-w TPO, 1.710-kw ERP, 130-ft. above ground, 4409-ft. above sea level, lat. 47° 45' 22", long. 112° 09' 37".
Transmitter: Rattlesnake Butte, 2.6-mi. S of Choteau.

* **Choteau**—K29BT, Mountain TV Network Inc.
Technical facilities: 100-w TPO, 1.350-kw ERP, 95-ft. above ground, 7766-ft. above sea level, lat. 47° 47' 17", long. 112° 41' 34".
Transmitter: 24-mi. WSW of Choteau.

* **Choteau**—K35CD, Mountain TV Network Inc.
Technical facilities: 100-w TPO, 1.410-kw ERP, 95-ft. above ground, 7766-ft. above sea level, lat. 47° 47' 17", long. 112° 41' 34".
Transmitter: 24-mi. WSW of Choteau.

Circle—K14AG, Circle TV Booster Club Inc. Phone: 406-485-3550.
Technical facilities: 100-w TPO, 0.341-kw ERP, 42-ft. above ground, 3508-ft. above sea level, lat. 47° 16' 00", long. 105° 24' 55".
Transmitter: 13.5-mi. SE of Circle.
Note: Operating as a translator; primary station KWSE, Williston, ND.

* **Colstrip**—K28CB, Rural Television System Inc.
Technical facilities: 100-w TPO, 1.240-kw ERP, 49-ft. above ground, 3251-ft. above sea level, lat. 45° 53' 42", long. 106° 37' 39".
Transmitter: 0.5-mi. N of Colstrip.

* **Conrad**—K36CE, Satellite Communications Corp.
Technical facilities: 1000-w TPO, 40.3-kw ERP, 141-ft. above ground, 3668-ft. above sea level, lat. 48° 18' 48", long. 111° 57' 38".
Transmitter: 9.5-mi. NW of city center at 357.12°T, 1-mi. W of Hwy. 91, 0.25-mi. N of Hwy. 216.

* **Conrad**—K44CO, Satellite Communications Corp.
Technical facilities: 1000-w TPO, 39.4-kw ERP, 141-ft. above ground, 3671-ft. above sea level, lat. 48° 18' 48", long. 111° 57' 38".
Transmitter: 9.5-mi. NW of city center at 357.12°T, 1-mi. W of Hwy. 91, 0.25-mi. N of Hwy. 216.

* **Cut Bank**—K32CF, Mountain TV Network.
Technical facilities: 100-w TPO, 1.380-kw ERP, 95-ft. above ground, 4222-ft. above sea level, lat. 48° 34' 32", long. 112° 13' 51".
Transmitter: 6-mi. SE of Cut Bank.

Darby—K21AN, Bitterroot Valley Public Television. Phone: 406-961-3692.
Studio: REC Building, Corvallis, MT.
Technical facilities: 1.150-kw ERP, lat. 46° 04' 02", long. 114° 12' 24".
Transmitter: Darby, MT.
Equipment: Television Technology transmitter; Scala antenna.
Satellite earth station: In operation; M/A-Com receivers.
Began operation: July 12, 1988.
Locally originated programming: Art profiles; community programming; documentaries; educational; music; news; locally produced news; public access; public affairs; specials; sports; high school sports.
Satellite programming: PBS.

Advertising: Yes. Rates: \$6.25/10 Sec.
Represented (legal): Schwartz, Woods & Miller.

* **Dillon**—K42CA, Mountain TV Network Inc.
Technical facilities: 100-w TPO, 0.950-kw ERP, 95-ft. above ground, 8573-ft. above sea level, lat. 45° 00' 59", long. 112° 42' 59".
Transmitter: 13-mi. SSW of Dillon.

* **Eureka**—K34CE, Rural Television System Inc.
Technical facilities: 100-w TPO, 1.180-kw ERP, 49-ft. above ground, 2661-ft. above sea level, lat. 48° 53' 06", long. 115° 02' 52".
Transmitter: Eureka High School.

* **Forsyth**—K21CB, Forsyth Community Public Television.
Technical facilities: 100-w TPO, 1.170-kw ERP, 46-ft. above ground, 2806-ft. above sea level, lat. 46° 15' 31", long. 106° 40' 26".
Transmitter: Southern edge of Forsyth.

* **Fort Benton**—K28CD, Fort Benton Community Improvement Assn.
Technical facilities: 100-w TPO, 3.730-kw ERP, 16-ft. above ground, 2877-ft. above sea level, lat. 47° 50' 07", long. 110° 39' 13".
Transmitter: Approx. 1.24-mi. NE of Fort Benton.

Glasgow—K14AR, Valley County TV District.
Technical facilities: 1.380-kw ERP, lat. 48° 12' 18", long. 106° 38' 00".
Transmitter: Northern section of Glasgow city limits.

Glasgow—K16AZ, Valley County TV District No. 1.
Technical facilities: 100-w TPO, 0.880-kw ERP, 148-ft. above ground, 2234-ft. above sea level, lat. 48° 12' 18", long. 106° 38' 00".
Transmitter: Northern section of Glasgow city limits.

Glasgow—K18BN, Valley County TV District No. 1.
Technical facilities: 100-w TPO, 0.860-kw ERP, 144-ft. above ground, 2185-ft. above sea level, lat. 48° 12' 18", long. 106° 38' 00".
Transmitter: Northern section of Glasgow city limits.

Glasgow—K19AC, Great Oaks Bcstg. Corp.
Technical facilities: 100-w TPO, 1.950-kw ERP, 299-ft. above ground, 2789-ft. above sea level, lat. 48° 01' 52", long. 106° 18' 29".

Transmitter: 7-mi. E of Fort Peck, 0.4-mi. NW of Deadman Butte.
Equipment: Acrodyne transmitter; Scala antenna.
Began operation: January 1, 1983.
Planned locally originated programming: Character generated news.
Satellite programming: CNN.
Represented (engineering): John H. Mul-laney.
Represented (legal): Gardner, Carton & Douglas.

* **Harlem**—K27CJ, Blaine County Public Television Inc.
Technical facilities: 100-w TPO, 1.240-kw ERP, 49-ft. above ground, 2500-ft. above sea level, lat. 48° 33' 30", long. 108° 47' 40".
Transmitter: 1.7-mi. N of Harlem.

Low Power TV Stations—Montana

Harlowton—K28CN, Colstrip Public Schools.

Technical facilities: 100-w TPO, 1.240-kw ERP, 49-ft. above ground, 4551-ft. above sea level, lat. 46° 23' 36", long. 109° 50' 38".

Transmitter: 3-mi. S of Harlowton.

★ **Helena**—K41CX, Trinity Bcstg. Network.

Technical facilities: 1000-w TPO, 10.1-kw ERP, 79-ft. above ground, 5033-ft. above sea level, lat. 46° 46' 12", long. 112° 01' 22".

Transmitter: 11-mi. N of Helena, North Hill area.

★ **Hot Springs**—K33CW, Hot Springs TV District.

Technical facilities: 100-w TPO, 1.230-kw ERP, 49-ft. above ground, 2949-ft. above sea level, lat. 43° 37' 17", long. 114° 38' 44".

Transmitter: 1.2-mi. NW of Hot Springs.

Kalispell—K18AJ, KPAX Communications Inc.

Technical facilities: 100-w TPO, 0.450-kw ERP, 100-ft. above ground, 3808-ft. above sea level, lat. 48° 09' 58", long. 114° 19' 51".

Transmitter: 3-mi. SW of Kalispell, near Lone Pine State Park.

Note: Operating as a translator; primary station, KPAX-TV Missoula, MT

★ **Lewistown**—K22CZ, Mountain TV Network Inc.

Technical facilities: 100-w TPO, 0.784-kw ERP, 95-ft. above ground, 6224-ft. above sea level, lat. 47° 08' 35", long. 109° 17' 54".

Transmitter: 8-mi. NE of Lewistown.

Libby—K18AG, Telecrafter Bcstg. Corp.

Technical facilities: 100-w TPO, 1.069-kw ERP, 120-ft. above ground, 2520-ft. above sea level, lat. 48° 22' 42", long. 115° 33' 20".

Transmitter: 1.5-mi. S of Libby.

Equipment: Acrodyne transmitter; Scala antenna.

Began operation: November 1, 1982.

Planned locally originated programming: Character generated news.

Satellite programming: CNN.

Represented (engineering): John H. Mulaney.

Represented (legal): Gardner, Carton & Douglas.

★ **Livingston**—K14HW, Mountain TV Network Inc.

Technical facilities: 100-w TPO, 1.270-kw ERP, 95-ft. above ground, 6713-ft. above sea level, lat. 45° 40' 23", long. 110° 52' 02".

Transmitter: 16-mi. W of Livingston.

Livingston—K17BT, Shields Valley TV Tax District.

Technical facilities: 100-w TPO, 1.730-kw ERP, 56-ft. above ground, 6608-ft. above sea level, lat. 45° 35' 52", long. 110° 32' 45".

Transmitter: Approx. 4.5-mi. SE of Livingston on the Myers Ranch.

Malta—K15AS, Phillips County TV Translator.

Technical facilities: 1.380-kw ERP, lat. 48° 20' 15", long. 107° 53' 00".

★ **Miles City**—K25CE, Miles City Bcstg. Corp.

Technical facilities: 1000-w TPO, 5.6-kw ERP, 76-ft. above ground, 2454-ft. above sea level, lat. 46° 24' 21", long. 105° 51' 00".

Transmitter: 508 Main St.

★ **Missoula**—Ch. 46, Baby Boom Bcstg. Co.

Pablo/Ronan—K25CL, Salish Kootenai College.

Technical facilities: 100-w TPO, 1.140-kw ERP, 112-ft. above ground, 3159-ft. above sea level, lat. 47° 31' 53", long. 114° 07' 01".

Transmitter: NE edge of Ronan.

Equipment: Television Technology transmitter; Scala antenna.

Satellite earth station: Andrew, 4.5-meter; Microdyne receivers.

Began operation: April 1, 1988.

Locally originated programming: Art profiles; documentaries; ethnic; educational; college courses; farm information; foreign language programming; locally produced news; high school sports; talk shows.

Satellite programming: PBS.

Represented (engineering): Transco.

Represented (legal): Schwartz, Woods & Miller.

★ **Pinesdale**—K67EC, Bitterroot Valley Public TV. Phone: 406-961-3692.

Studio: R.E.A., Corvallis, MT 59828.

Technical facilities: 100-w TPO, 0.587-kw ERP, 76-ft. above ground, 4288-ft. above sea level, lat. 46° 20' 28", long. 114° 02' 36".

Transmitter: Hilltop location 3.5-mi. NE of Corvallis.

Scheduled to begin operation: December 1, 1989.

Planned locally originated programming: Community programming; documentaries; educational; public access.

Planned satellite programming: PBS.

Note: Authorized as a translator.

★ **Plains & Paradise**—K21CA, Plains-Paradise TV District.

Technical facilities: 100-w TPO, 3.3-kw ERP, 13-ft. above ground, 3809-ft. above sea level, lat. 47° 31' 15", long. 114° 57' 28".

Transmitter: Approx. 6-mi. NW of Plains.

★ **Red Lodge**—Ch. 23, Mountain TV Network Inc.

★ **Roundup**—K06KX, Roundup TV Tax District.

Technical facilities: 0.060-kw ERP, lat. 46° 28' 02", long. 108° 33' 50".

St. Ignatius—K28CF, Salish Kootenai College. Phone: 406-675-4800.

Technical facilities: 1.00-w TPO, 0.969-kw ERP.

Equipment: Television Technology transmitter; Scala antenna.

Satellite earth station: Andrew; Microdyne receivers.

★ **Thompson Falls**—K27BD, Thompson Falls TV District.

Technical facilities: 0.9-kw ERP, lat. 47° 36' 58", long. 115° 15' 22".

★ **Thompson Falls**—K368W, Thompson Falls TV District.

Technical facilities: 100-w TPO, 1.190-kw ERP, 49-ft. above ground, 5039-ft. above sea level, lat. 47° 33' 00", long. 115° 21' 30".

Transmitter: Clark Mountain, 3-mi. S of Thompson Falls.

★ **White Sulphur Springs**—K29BX, Mountain TV Network Inc.

Technical facilities: 100-w TPO, 3.080-kw ERP, 95-ft. above ground, 6427-ft. above sea level, lat. 46° 35' 56", long. 110° 42' 42".

Transmitter: 9-mi. NE of White Sulphur Springs.

★ **Whitehall**—K52CE, Whitehall Low Power TV Inc.

Technical facilities: 100-w TPO, 0.860-kw ERP, 118-ft. above ground, 4531-ft. above sea level, lat. 45° 52' 34", long. 112° 05' 14".

Transmitter: New water tower, adjacent to Hwy. 90 in the NE edge of Whitehall.

NEBRASKA

★ **Alliance**—K35CJ, Alliance Publishing Co. Inc.

Technical facilities: 1000-w TPO, 10.1-kw ERP, 59-ft. above ground, 4019-ft. above sea level, lat. 42° 06' 20", long. 102° 52' 40".

Transmitter: 114 E. 4th St.

★ **Crofton**—K22BQ, Satellite Communications Corp.

Technical facilities: 1000-w TPO, 7.29-kw ERP, 144-ft. above ground, 1644-ft. above sea level, lat. 42° 43' 05", long. 97° 30' 10".

Transmitter: 0.9-mi. SW of city center at 194.1° T N.

★ **Falls City**—K48CZ, Mountain TV Network Inc.

Technical facilities: 100-w TPO, 0.98-kw ERP, 95-ft. above ground, 1165-ft. above sea level, lat. 40° 04' 54", long. 95° 44' 38".

Transmitter: 7-mi. WNW of Falls City.

★ **Harrison**—K45CJ, Mountain TV Network Inc.

Technical facilities: 100-w TPO, 1.45-kw ERP, 95-ft. above ground, 5148-ft. above sea level, lat. 42° 41' 58", long. 103° 57' 08".

Transmitter: 4-mi. W of Harrison.

★ **Hyannis**—K45CK, Mountain TV Network Inc.

Technical facilities: 0.969-kw ERP, lat. 42° 00' 14", long. 101° 43' 55".

Lincoln—K39AJ, Trinity Bcstg. Network. Phone: 714-832-2950.

Technical facilities: 100-w TPO, lat. 40° 43' 48", long. 96° 36' 49".

Began operation: January 1, 1986.

Satellite programming: Trinity Bcstg. Network.

Lincoln—K61CU, Liberty Bcstg. of Nebraska. Phone: 402-476-6115. Fax: 402-476-6000.

Studio: Terminal Bldg., 941 "O" St. No. 902, Lincoln, NE 68508.

Technical facilities: 100-w TPO, 0.81-kw ERP, 140-ft. above ground, 1250-ft. above sea level, lat. 40° 48' 51", long. 96° 42' 13".

Holds CP for change to 1000-w TPO, 5.20-kw ERP, 236-ft. above ground, 1414-ft. above sea level, lat. 40° 48' 51", long. 96° 42' 13", transmitter to 545 Charleston, Lincoln.

Transmitter: 941 O St., Lincoln.

Equipment: Emcee & Television Technology transmitters; Bogner antenna.

Satellite earth station: Scientific-Atlanta, 3.2-meter; Scientific-Atlanta & Drake receivers. Began operation: March 15, 1986.

Locally originated programming: Children's programming; documentaries; farm information; health; exercise; foreign language programming; music; music video clips; specials; sports; hunting & fishing show; talk shows.

Planned locally originated programming: Classified advertising; community programming; local special events; public affairs; state university sports; weather.

Satellite programming: International TV Network; movies; music videos; RFD-TV; sports; syndicated programming.

Advertising: Yes. Rates: \$10.00/30 Sec.; \$15.00/Min.; \$50.00/Hour.

Represented (legal): Arent, Fox, Kintner, Plotkin & Kahn. Personnel: Stephen G. Kafka, general manager.

Lincoln—K67CN, Channel America LPTV Holdings Inc. Phone: 212-262-5383. Fax: 212-246-8502.

Technical facilities: 70-w TPO, 1.07-kw ERP, 243-ft. above ground, 1417-ft. above sea level, lat. 40° 48' 42", long. 96° 42' 05".

Requests modification of CP for change to 20.1-kw ERP, 1424-ft. above sea level.

Began operation: May 1, 1989.

Satellite programming: Movies; syndicated programming; Channel America Television Network.

Advertising: Yes.

Malcolm—K39AJ, Trinity Bcstg. Network.

Technical facilities: 52.9-kw ERP, lat. 40° 43' 48", long. 96° 36' 49".

Transmitter: 7900 Yankee Hill Rd., Lincoln.

★ **Malcolm**—K64CL, K. Sandoval Burke.

Technical facilities: 1000-w TPO, 52.9-kw ERP, 324-ft. above ground, 1687-ft. above sea level, lat. 40° 43' 48", long. 96° 36' 49".

Transmitter: 7900 Yankee Hill Rd., Lincoln.

★ **Omaha**—K62DM, Christian Communications Corp.

Technical facilities: 100-w TPO, 9.6-kw ERP, 449-ft. above ground, 1539-ft. above sea level, lat. 41° 15' 28", long. 95° 56' 19".

Transmitter: Woodmen Bldg., 1700 Famam St., Omaha.

★ **Omaha**—K65ED, Heidi A. Terrill.

Technical facilities: 100-w TPO, 12.9-kw ERP, 128-ft. above ground, 1339-ft. above sea level, lat. 41° 15' 33", long. 95° 58' 14".

Transmitter: KESY-FM transmitter site.

★ **Page**—K31BP, Mountain TV Network Inc.

Technical facilities: 100-w TPO, 0.923-kw ERP, 95-ft. above ground, 3648-ft. above sea level, lat. 42° 10' 33", long. 98° 24' 13".

Transmitter: 2-mi. NNE of Page.

★ **Scottsbluff**—K07UM, Jose Armando Tamez.

Technical facilities: 10-w TPO, 0.088-kw ERP, 151-ft. above ground, 4042-ft. above sea level, lat. 41° 51' 50", long. 103° 42' 22".

Transmitter: 1-mi. W of Scottsbluff.

★ **Scottsbluff**—K42BG, Seven Star Television.

Technical facilities: 6.06-kw ERP, lat. 41° 42' 04", long. 103° 40' 49".

★ **Steele City**—K59DP, Mountain TV Network.

Technical facilities: 100-w TPO, 1.03-kw ERP, 95-ft. above ground, 1575-ft. above sea level, lat. 40° 01' 28", long. 96° 55' 27".

Transmitter: 5-mi. ESE of Steel City.

*** Steele City—K65EE, Mountain TV Network Inc.**

Technical facilities: 100-w TPO, 1.04-kw ERP, 95-ft. above ground, 1575-ft. above sea level, lat. 40° 01' 28", long. 96° 55' 27".
Transmitter: 5-mi. ESE of Steele City.

*** Steele City—K69EV, Mountain TV Network Inc.**

Technical facilities: 100-w TPO, 1.05-kw ERP, 95-ft. above ground, 1575-ft. above sea level, lat. 40° 01' 28", long. 96° 55' 27".
Transmitter: 5-mi. ESE of Steele City.

NEVADA

*** Battle Mountain—K32CA, Lander County General Improvement District No. 1.**

Technical facilities: 100-w TPO, 1.19-kw ERP, 46-ft. above ground, 4574-ft. above sea level, lat. 40° 35' 25", long. 116° 54' 00".
Transmitter: Approx. 4-mi. SE of Battle Mountain.

*** Carlin—K30CD, Carlin Television District.**

Technical facilities: 1-w TPO, 0.003-kw ERP, 26-ft. above ground, 4980-ft. above sea level, lat. 40° 43' 00", long. 116° 06' 40".
Transmitter: NW quarter of section 27, Twp. 33 N, range 52E, Carlin.

*** Carlin—K35BR, Carlin Television District.**

Technical facilities: 1.00-w TPO, 0.063-kw ERP, 26-ft. above ground, 5013-ft. above sea level, lat. 40° 43' 00", long. 116° 06' 40".
Transmitter: NW quarter of Section 27, Twp. 33 N, range 52 E.

Carson City—K17CA, Kidd Communications.

Technical facilities: 1000-w TPO, 20.50-kw ERP, 112-ft. above ground, 7530-ft. above sea level, lat. 39° 15' 32", long. 119° 42' 06".
Transmitter: McClellan Peak Antenna Farm.

*** Carson City—K39BQ, Constance David.**

Technical facilities: 1000-w TPO, 44.80-kw ERP, 36-ft. above ground, 7467-ft. above sea level, lat. 39° 15' 25", long. 119° 42' 37".
Transmitter: McClellan Peak, Storey County.

Crystal Bay—K58AO, Donrey of Nevada Inc. Phone: 702-786-8880. Fax: 702-786-8880.

Studio: 4850 Ampere Dr., Reno, NV 89502.
Technical facilities: 100-w TPO, 0.852-kw ERP, 120-ft. above ground, 6400-ft. above sea level, lat. 39° 13' 24", long. 120° 00' 17".
Transmitter: Top of Club Cal-Neva, Crystal Bay.

Equipment: Emcee transmitter; Scala antenna.
Satellite earth station: Andrew; Avantek receivers.

Began operation: December 17, 1977.
Locally originated programming: Community programming; documentaries; ethnic; news; locally produced news; wire service news; character generated news; public affairs; religious; weather.

Advertising: Yes.
Represented (legal): Haley, Bader & Potts.
Note: Operating as a translator; primary station KOLO-TV, Reno, NV.

Ely—K14AL, White Pine Television District No. 1.

Technical facilities: 0.324-kw ERP, 20-ft. above ground, 6302-ft. above sea level, lat. 39° 15' 00", long. 114° 53' 25".

*** Eureka—K198Z, Mountain TV Network Inc.**

Technical facilities: 100-w TPO, 1.30-kw ERP, 95-ft. above ground, 8599-ft. above sea level, lat. 39° 30' 12", long. 116° 06' 52".
Transmitter: 8-mi. W of Eureka, Devon Peak.

*** Eureka—K47DG, Eureka TV District.**

Technical facilities: 100-w TPO, 4.17-kw ERP, 197-ft. above ground, 9590-ft. above sea level, lat. 39° 26' 59", long. 115° 59' 54".
Transmitter: Prospect Peak, 4.7-mi. S of Eureka.

Fallon—K25AK, Fallon Community TV Inc.

Technical facilities: 100-w TPO, 1.24-kw ERP, 33-ft. above ground, 4213-ft. above sea level, lat. 39° 29' 22", long. 118° 45' 09".
Transmitter: Rattlesnake Hill, 1.5-mi. NE of Fallon.

*** Hawthorne—K41CN, Mountain TV Network Inc.**

Technical facilities: 100-w TPO, 0.953-kw ERP, 95-ft. above ground, 11,335-ft. above sea level, lat. 38° 34' 09", long. 118° 47' 25".
Transmitter: Mount Grant, 7.9-mi. NW of Hawthorne.

*** Hawthorne—K52CJ, Mountain TV Network Inc.**

Technical facilities: 100-w TPO, 1-kw ERP, 95-ft. above ground, 11,335-ft. above sea level, lat. 38° 34' 09", long. 118° 47' 25".
Transmitter: Mount Grant, 7.9-mi. NW of Hawthorne.

Hawthorne—K69EX, Mountain TV Network Inc.

Technical facilities: 100-w TPO, 1.05-kw ERP, 95-ft. above ground, 11,335-ft. above sea level, lat. 38° 34' 09", long. 118° 47' 25".
Transmitter: Mount Grant, 7.9-mi. NW of Hawthorne.

Incline Village—K14AJ, North Lake Tahoe Community Foundation.

Technical facilities: 100-w TPO, 0.76-kw ERP, 40-ft. above ground, 7490-ft. above sea level, lat. 39° 14' 53", long. 119° 55' 17".
Transmitter: Ski Way, 1.5-mi. NE of Lake Tahoe.

Equipment: Television Technology transmitter; Scala antenna.

Began operation: November 1, 1982.
Represented (engineering): Ronald H. Todd.
Represented (legal): Schwartz, Woods & Miller.

*** Incline Village—K68CG, Channel America LPTV Holdings Inc. Phone: 212-262-5353. Fax: 212-246-8542.**

Technical facilities: 1000-w TPO, 11-kw ERP, 141-ft. above ground, 6640-ft. above sea level, lat. 39° 15' 00", long. 119° 58' 00".
Transmitter: 1.2-mi. NW of town center.

Planned satellite programming: Movies; sports; syndicated programming; Channel America Television Network.

Advertising: Yes. Network base hourly rate: \$500-\$1000.

*** Lake Tahoe—K25DG, John E. Bloemer.**

Technical facilities: 788-w TPO, 5-kw ERP, 184-ft. above ground, 6444-ft. above sea level, lat. 39° 01' 14", long. 119° 56' 52".
Transmitter: 1-mi. N of Zephyr Cove, Lake Tahoe.

*** Lake Tahoe—K29CD, Mark S. Severence.**

Technical facilities: 32-w TPO, 0.50-kw ERP, 194-ft. above ground, 6453-ft. above sea level, lat. 39° 01' 14", long. 119° 56' 52".
Transmitter: 1-mi. N of Zephyr Cove, Lake Tahoe.

*** Las Vegas—K33BL, David Kahn.**

Technical facilities: 1000-w TPO, 17.10-kw ERP, 141-ft. above ground, 6690-ft. above sea level, lat. 35° 37' 20", long. 115° 10' 58".
Transmitter: 2.7-mi. NE of center of Las Vegas.

Las Vegas—K34BQ, Trinity Bcstg. Network Inc. Phone: 714-832-2950.

Technical facilities: 1000-w TPO, 39.80-kw ERP, 251-ft. above ground, lat. 36° 00' 30", long. 115° 00' 20".
Requests CP for change to Ch. 57.
Transmitter: Black Mountain, near Henderson.

Began operation: January 1, 1987.
Satellite programming: Trinity Bcstg. Network.

Las Vegas—K50CN, Marcia L. Crittendon.

Technical facilities: 1000-w TPO, 13.20-kw ERP, 20-ft. above ground, 4058-ft. above sea level, lat. 35° 56' 45", long. 115° 00' 34".
Transmitter: Black Mountain, 0.07-mi. SW of Las Vegas.

*** Las Vegas—K52CZ, Women's LPTV Network.**

Technical facilities: 1.00-w TPO, 0.046-kw ERP, 20-ft. above ground, 4354-ft. above sea level, lat. 35° 56' 45", long. 115° 00' 34".
Transmitter: On Black Mountain, approx. 12-mi. SE of Las Vegas.

*** Las Vegas—Ch. 63, EEF Trust.**

*** Las Vegas—K67EM, Broadcast Data Corp.**

Technical facilities: 1000-w TPO, 10.50-kw ERP, 400-ft. above ground, 2520-ft. above sea level, lat. 36° 06' 57", long. 115° 10' 33".
Transmitter: MGM Grand Hotel, Las Vegas.

*** Laughlin—Ch. 40, Jerome F. & Diane R. Snyder.**

Lovelock—K14AK, Pershing County.

Technical facilities: 100-w TPO, 0.76-kw ERP, 44-ft. above ground, 4322-ft. above sea level, lat. 40° 11' 06", long. 118° 24' 37".
Transmitter: Off Airport Rd., 3.4-mi. E of Lovelock.

*** Mesquite—K55FF, Communications Engineering Inc.**

Technical facilities: 100-w TPO, 2.18-kw ERP, 39-ft. above ground, 1663-ft. above sea level, lat. 36° 48' 34", long. 114° 05' 32".
Transmitter: Approx. 0.6-mi. W & N of center of Mesquite.

Mesquite, NV & Gunlock/Veyo, UT—K45AI, Russell & Adams Communications.

Technical facilities: 100-w TPO, 4.775-kw ERP, 20-ft. above ground, 7766-ft. above sea level, lat. 37° 09' 22", long. 113° 52' 10".
Transmitter: Beaver Dam Mtns., W of Santa Clara, UT.

Began operation: November 1, 1982.
Represented (engineering): B. Ray Carpenter.

Note: Currently operating as a translator; primary station K55DL, St. George, UT.

Pahrump—K55EW, Communications Engineering Inc.

Technical facilities: 100-w TPO, 9.82-kw ERP, 16-ft. above ground, 8501-ft. above sea level, lat. 35° 58' 04", long. 115° 30' 03".
Transmitter: Mount Potosi Communications Site, approx. 30-mi. ESE of Pahrump.

*** Pahrump—K66DI, Black Rock Cable Inc.**

Technical facilities: 100-w TPO, 1.10-kw ERP, 135-ft. above ground, 2956-ft. above sea level, lat. 36° 12' 17", long. 115° 57' 50".
Transmitter: 1.2-mi. E of Pahrump Ranch, 0.8-mi. E of Rte. 16.

*** Reno—K43CT, Kidd Communications.**

Technical facilities: 1000-w TPO, 28.40-kw ERP, 79-ft. above ground, 5538-ft. above sea level, lat. 39° 35' 03", long. 119° 47' 52".
Transmitter: Red Peak, 4.5-mi. N of Reno.

Reno—K45AV, Trinity Bcstg. Network Inc. Phone: 714-832-2950.

Technical facilities: 42.60-kw ERP, lat. 39° 15' 34", long. 119° 42' 21".
Began operation: November 1, 1985.
Satellite programming: Trinity Bcstg. Network.

Reno—K47CO, Que Television Productions.

Technical facilities: 1000-w TPO, 19.30-kw ERP, 85-ft. above ground, 5535-ft. above sea level, lat. 39° 35' 03", long. 119° 48' 05".
Transmitter: On hilltop 4-mi. N of Reno.

*** Reno—K63DN, Generic TV.**

Technical facilities: 1000-w TPO, 12.80-kw ERP, 100-ft. above ground, 4515-ft. above sea level, lat. 39° 30' 55", long. 119° 46' 45".
Transmitter: 1040 Matley Lane, Reno.

*** Reno—K66CH, Worldwide Enterprises.**

Technical facilities: 18.30-kw ERP, lat. 39° 15' 44", long. 119° 42' 16".

Tonopah—K17AH, Nye County.

Technical facilities: 0.47-kw ERP, lat. 38° 03' 57", long. 117° 13' 33".

*** Verdi—K54DA, Channel 5 Public Bcstg. Inc. Phone: 702-784-4555.**

Technical facilities: 100-w TPO, 0.793-kw ERP, 20-ft. above ground, 7986-ft. above sea level, lat. 39° 34' 38", long. 119° 56' 19".
Transmitter: 0.8-mi. from Peavine Lookout.

Locally originated programming: City council meetings; documentaries; educational; college courses; public affairs.

Planned locally originated programming: Specials.

Satellite programming: PBS.

Represented (legal): Schwartz, Woods & Miller.

Personnel: James R. Paglianni, general manager; Lea Rhodes, director, development; Tom Werner, director, engineering; Rex Gunderson, program manager; Curt Daniels, production manager; Sherri Dangberg, specials project manager.

Winnemucca—K15AL, Humboldt County Public TV Department.

Technical facilities: 100-w TPO, 1.49-kw ERP, 34-ft. above ground, 6809-ft. above sea level, lat. 40° 54' 38", long. 117° 45' 40".

Low Power TV Stations—Nevada

NEW HAMPSHIRE

Concord—W39AR, Center Bcstg. Corp. of New Hampshire.

Technical facilities: 100-w TPO, 1.047-kw ERP, 74-ft. above ground, 394-ft. above sea level, lat. 43° 12' 24", long. 71° 32' 41".

Transmitter: 0.15-mi. N of the intersection of Washington St. & Center St.

★ **Laconia**—W23AM, Impact Television Group Inc.

Technical facilities: 1000-w TPO, 21.70-kw ERP, 59-ft. above ground, 919-ft. above sea level, lat. 43° 35' 46", long. 71° 29' 55".

Transmitter: Intersection of Parade & Pick-erel Pond Rds.

★ **Manchester**—W29AT, Central Bcstg. Corp. of New Hampshire.

Technical facilities: 100-w TPO, 1.48-kw ERP, 89-ft. above ground, 308-ft. above sea level, lat. 42° 55' 36", long. 71° 26' 35".

Transmitter: Manchester Municipal Airport.

★ **Manchester**—W47AN, Mountain Wave Media.

Technical facilities: 1000-w TPO, 39.20-kw ERP, 141-ft. above ground, 1552-ft. above sea level, lat. 43° 11' 10", long. 71° 19' 14".

Transmitter: 2-mi. E of New Rye on Fort Mountain.

Nashua—W13BG, Center Bcstg. Corp. of New Hampshire.

Technical facilities: 10-w TPO, 0.07-kw ERP, 89-ft. above ground, 164-ft. above sea level, lat. 42° 45' 42", long. 71° 27' 58".

Transmitter: 142 Main St., Nashua.

Nashua—W33AK, Center Bcstg. Corp. of New Hampshire.

Technical facilities: 100-w TPO, 0.95-kw ERP, 89-ft. above ground, 164-ft. above sea level, lat. 42° 45' 42", long. 71° 27' 58".

Transmitter: 100 F Lodge Hall, 142 Main St., Nashua.

★ **Waterville Valley**—W53AT, Skisat.

Technical facilities: 1000-w TPO, 0.7-kw ERP, lat. 42° 57' 32", long. 71° 33' 23".

Transmitter: Mount Tecumseh, Waterville Valley.

NEW JERSEY

★ **Atlantic City**—W07CE, South Jersey Radio Inc.

Technical facilities: 10-w TPO, 0.054-kw ERP, 210-ft. above ground, 213-ft. above sea level, lat. 39° 23' 24", long. 74° 30' 45".

Transmitter: Atlantic City Expressway, Pleasantville.

★ **Atlantic City**—W34AF, Channel America LPTV Holdings Inc. Phone: 212-262-5353. Fax: 212-246-8542.

Technical facilities: 100-w TPO, 1.92-kw ERP, 239-ft. above ground, 886-ft. above sea level, lat. 39° 13' 40", long. 74° 40' 57".

Transmitter: 0.8-mi. S of Paleremo.

Planned satellite programming: Movies; sports; syndicated programming; Channel America Television Network.

★ **Atlantic City**—W36AT, Quali-Tech Telecommunications Group Inc.

Technical facilities: 1000-w TPO, 21.60-kw ERP, 174-ft. above ground, 184-ft. above sea level, lat. 39° 21' 28", long. 74° 25' 24".

Transmitter: Resorts International Hotel, Atlantic City.

Cape May—W05AX, Carter Bcstg. Corp.

Technical facilities: 0.05-kw ERP, lat. 38° 59' 33", long. 74° 48' 48".

Hammonon—W08CC, Sandra A. Engle. Phone: 609-561-7083.

Studio: 104 Bellevue Ave., Hammonon, NJ 08037.

Technical facilities: 10-w TPO, 0.494-kw ERP, 735-ft. above ground, 846-ft. above sea level, lat. 39° 43' 41", long. 74° 50' 39".

Transmitter: 0.5-mi. NE of Waterford Works, 0.4-mi. N of Chew Rd., Waterford Works.

Equipment: Television Technology transmitter; Scala antenna.

Satellite earth stations: M/A-Com, 4.5-meter; Winegard, 3-meter.

Began operation: September 26, 1988.

Planned locally originated programming: Children's programming; community programming; local special events; documentaries; farm information; game shows; health; magazines; news; sports; state university sports; talk shows; variety shows; weather.

Planned satellite programming: Movies; news; sports; syndicated programming.

Advertising: Planned.

Personnel: Paul V. Engle, general manager.

★ **New Brunswick**—W36AS, Deepak Viswanath.

Technical facilities: 1000-w TPO, 20.80-kw ERP, 249-ft. above ground, 368-ft. above sea level, lat. 40° 28' 33", long. 74° 29' 34".

Transmitter: Veronica Ave., near New Brunswick.

★ **Ocean Acres**—W26AK, Joseph J. Matta Jr.

Technical facilities: 1000-w TPO, 8-kw ERP, 251-ft. above ground, 288-ft. above sea level, lat. 39° 43' 10", long. 74° 17' 00".

Transmitter: 53 Nautilus Dr., Ocean Acres.

★ **Rockaway**—W22AM, Joseph J. Matta Jr.

Technical facilities: 1000-w TPO, 6.54-kw ERP, 131-ft. above ground, 932-ft. above sea level, lat. 40° 53' 42", long. 74° 32' 00".

Transmitter: 0.27-mi. N of Morris Hills School on site of Rockaway water tower.

★ **Toms River**—W49AU, Press Bcstg. Co.

Technical facilities: 1000-w TPO, 22.10-kw ERP, 183-ft. above ground, 210-ft. above sea level, lat. 39° 57' 10", long. 74° 47' 38".

Transmitter: 52 Main St., Toms River.

★ **Trenton**—W25AW, Zantech Inc.

Technical facilities: 1000-w TPO, 10.30-kw ERP, 184-ft. above ground, 282-ft. above sea level, lat. 40° 14' 01", long. 74° 41' 00".

Transmitter: Trenton.

★ **Vineland**—W14BD, Engle Bcstg.

Technical facilities: 14.1-kw ERP, lat. 39° 29' 53", long. 75° 04' 31".

★ **Wildwood**—W15AR, Robert B. Cherry.

Technical facilities: 1000-w TPO, 58.30-kw ERP, 266-ft. above ground, 276-ft. above sea level, lat. 39° 00' 33", long. 74° 52' 13".

Transmitter: Intersection of 6th St. & Old Rio Grande Blvd.

NEW MEXICO

Alamogordo—K29BD, Trinity Broadcasting Network Inc. Phone: 714-832-2950.

Technical facilities: 100-w TPO, 2.02-kw ERP, 39-ft. above ground, 7776-ft. above sea level, lat. 32° 49' 40", long. 105° 52' 47".

Transmitter: Long Ridge electronic site, Lincoln National Forest, near Alamogordo.

Began operation: May 1, 1988.

Alamogordo—K53BM, Corinne Galt Acosta. Phone: 915-584-8304.

Technical facilities: 100-w TPO, 4.95-kw ERP, 50-ft. above ground, 9255-ft. above sea level, lat. 32° 49' 45", long. 105° 52' 14".

Transmitter: Long Ridge of Mule Peak, Alamogordo.

Represented (legal): Stuart B. Mitchell.

Note: Operating as a translator; primary station KGSW-TV, Albuquerque, NM.

Alamogordo—K63CD, Vision Bcstg. Network. Phone: 505-437-6363.

Studio: 1017 New York Ave., Alamogordo, NM 88310.

Technical facilities: 100-w TPO, 4.95-kw ERP, 100-ft. above ground, 9305-ft. above sea level, lat. 32° 49' 45", long. 105° 52' 14".

Transmitter: Long Ridge of Mule Peak, Alamogordo.

Equipment: Television Technology transmitter; Andrew antenna.

Began operation: July 3, 1982.

Locally originated programming: Art profiles; classified advertising; community programming; local special events; music video clips; news; public affairs; religious; sports; hunting & fishing show; talent shows; variety shows; weather.

Planned locally originated programming: Children's programming; magazines; wire service news.

Satellite programming: 700 Club; Hit Video USA; INN; Independent News Service; movies; news; PBS.

Advertising: Yes. Rates: \$30.00/30 Sec.; \$250.00/Hour.

Represented (sales): William J. Oechsner.

Represented (engineering): Pete Warren.

Represented (legal): Stuart B. Mitchell.

Note: Licensed & operating as a translator part-time; primary station KCIK, El Paso, TX for 6 hours daily.

★ **Albuquerque**—K09UY, Leo Kesselman.

Technical facilities: 10-w TPO, 0.073-kw ERP, 49-ft. above ground, 10,722-ft. above sea level, lat. 35° 12' 51", long. 106° 27' 02".

Transmitter: Sandia Crest Antenna Farm.

★ **Albuquerque**—K27CX, Echonet Corp.

Technical facilities: 576-w TPO, 10-kw ERP, 98-ft. above ground, 5807-ft. above sea level, lat. 34° 04' 00", long. 106° 46' 56".

Transmitter: 7.1-mi. W of Albuquerque.

Albuquerque—K48AM, Univision Station Group Inc.

Technical facilities: 1000-w TPO, 33.10-kw ERP, 66-ft. above ground, 10,705-ft. above sea level, lat. 35° 12' 41", long. 106° 26' 56".

Transmitter: Sandia Crest, 15-mi. NE of Albuquerque.

Albuquerque—K59DB, Spanish TV 59. Phone: 505-881-2000.

Studio: 3800 Carlisle Blvd. NE, Albuquerque, NM 87107.

Technical facilities: 1000-w TPO, 0.47-kw ERP, 39-ft. above ground, 10,659-ft. above sea level, lat. 35° 12' 51", long. 106° 27' 01".

Transmitter: Sandia Crest Antenna Farm, NE of Albuquerque.

Equipment: Television Technology transmitter; Thomson LGT antenna.

Satellite earth station: Hero, 4.5-meter.

Began operation: January 16, 1989.

Advertising: Yes.

Personnel: Loretta Salazar, general manager; Bill Pace, chief engineer.

Albuquerque—K61EQ, Son Bcstg. Inc.

Technical facilities: 100-w TPO, 0.747-kw ERP, 197-ft. above ground, 5259-ft. above sea level, lat. 35° 04' 59", long. 106° 38' 02".

Requests modification of CP for change to 1.86-kw ERP, 10,659-ft. above sea level, lat. 35° 12' 51", long. 106° 27' 01".

Transmitter: 115 Cedar Ave. NE, Albuquerque.

★ **Albuquerque**—K69FU, Frederick W. Finn.

Technical facilities: 1000-w TPO, 5.52-kw ERP, 89-ft. above ground, 5797-ft. above sea level, lat. 35° 04' 00", long. 106° 46' 56".

Transmitter: 0.28-mi. off I-40 & 66 overpass, Albuquerque.

★ **Carlsbad**—K19CN, Carlsbad Publishing Co.

Technical facilities: 1000-w TPO, 5.67-kw ERP, 253-ft. above ground, 3399-ft. above sea level, lat. 32° 27' 02", long. 104° 12' 47".

Transmitter: 2.38-mi. NE of Carlsbad.

★ **Carlsbad**—K31BX, Mountain States Broadcasting.

Technical facilities: 1000-w TPO, 2.77-kw ERP, 200-ft. above ground, 3337-ft. above sea level, lat. 32° 27' 02", long. 104° 12' 47".

Requests modification of CP for change to 8.97-kw ERP.

Transmitter: 2.2-mi. NE of Carlsbad.

Note: Operating as a translator; primary station KGSW-TV, Albuquerque, NM.

★ **Carlsbad**—K41CJ, Lawrence P. O'Shaughnessy.

Technical facilities: 100-w TPO, 1.54-kw ERP, 341-ft. above ground, 3957-ft. above sea level, lat. 32° 26' 30", long. 104° 10' 30".

Transmitter: On U.S. Hwy. 62/180, 3-mi. E of Carlsbad.

★ **Carlsbad**—K44CH, Video Marketing Network Inc.

Technical facilities: 1000-w TPO, 19.80-kw ERP, 368-ft. above ground, 3507-ft. above sea level, lat. 32° 26' 30", long. 104° 10' 30".

Transmitter: 3-mi. E of Carlsbad on Hwy. 62/180.

★ **Carlsbad**—K50CB, Black Media Assoc.

Technical facilities: 1000-w TPO, 19.60-kw ERP, 368-ft. above ground, 3507-ft. above sea level, lat. 32° 26' 30", long. 104° 10' 30".

Transmitter: 3-mi. E of Carlsbad on Hwy. 62/180.

★ **Carlsbad**—K61DS, Deanna Hinojosa.

Technical facilities: 100-w TPO, 0.70-kw ERP, 180-ft. above ground, 3272-ft. above sea level, lat. 32° 27' 16", long. 104° 12' 46".

Transmitter: NNE of Carlsbad.

- Carlsbad**—K63CK, Trinity Bcstg. Network Inc. Phone: 714-832-2950.
 Technical facilities: 1000-w TPO, 19.90-kw ERP, 458-ft. above ground, 3478-ft. above sea level, lat. 32° 26' 30", long. 104° 10' 30".
 Transmitter: 3-mi. E of Hwy. 62-180.
 Equipment: Bogner antenna.
 Began operation: September 13, 1986.
 Satellite programming: Trinity Bcstg. Network.
- * **Central**—K16AX, Mountain TV Network Inc.
 Technical facilities: 0.87-kw ERP, lat. 32° 46' 39", long. 108° 03' 01".
 Transmitter: 6-mi. E of Central.
- * **Chama**—K21BR, Mountain TV Network Inc.
 Technical facilities: 100-w TPO, 0.786-kw ERP, 98-ft. above ground, 10,072-ft. above sea level, lat. 36° 52' 02", long. 106° 30' 18".
 Transmitter: 5-mi. SE of Chama.
- * **Chama**—K31CF, Mountain TV Network Inc.
 Technical facilities: 1000-w TPO, 0.769-kw ERP, 98-ft. above ground, 10,072-ft. above sea level, lat. 36° 52' 02", long. 106° 30' 18".
 Transmitter: 5-mi. SE of Chama.
- * **Clayton**—K19BL, Mountain TV Network Inc.
 Technical facilities: 100-w TPO, 1.30-kw ERP, 95-ft. above ground, 5244-ft. above sea level, lat. 36° 29' 17", long. 103° 13' 20".
 Transmitter: 3-mi. NW of Clayton.
- * **Clayton**—K27CQ, Mountain TV Network Inc.
 Technical facilities: 100-w TPO, 1.36-kw ERP, 95-ft. above ground, 5246-ft. above sea level, lat. 36° 29' 17", long. 103° 13' 20".
 Transmitter: 3-mi. NW of Clayton.
- * **Clovis**—Ch. 9, BT Bcstg.
- * **Clovis**—K24CN, American Lo-Power TV Network Inc.
 Technical facilities: 1000-w TPO, 2.87-kw ERP, 230-ft. above ground, 4803-ft. above sea level, lat. 34° 21' 48", long. 103° 13' 05".
 Transmitter: Swift Plant Rd., 2.2-mi. S of Clovis.
- Clovis**—K45BF, Cannan Communications Inc. Phone: 806-383-3321. Fax: 806-381-2943.
 Technical facilities: 1000-w TPO, 12.90-kw ERP, 400-ft. above ground, 4711-ft. above sea level, lat. 34° 26' 25", long. 103° 12' 37".
 Transmitter: 7-mi. N of Clovis.
 Equipment: Television Technology transmitter; Scala antenna.
 Began operation: April 1, 1987.
 Note: Operating as a translator; primary station KAMR-TV, Amarillo, TX.
- * **Clovis**—Ch. 53, Minerva Rodriguez Frias.
- Clovis, NM-Farwell, TX**—K43BU, Marsh Media Inc.
 Technical facilities: 1000-w TPO, 7.90-kw ERP, 400-ft. above ground, 4711-ft. above sea level, lat. 34° 26' 25", long. 103° 12' 37".
 Transmitter: 7-mi. N of Clovis.
- Crownpoint**—K38AU, Navajo Community College.
- Technical facilities: 0.56-kw ERP, lat. 35° 54' 29", long. 108° 46' 21".
 Transmitter: Deza Bluff, NM.
 Began operation: October 1, 1988.
 Planned locally originated programming: Ethnic; educational; health; foreign language programming; news; public affairs; sports.
 Planned satellite programming: CNN; PBS; WTBS, Atlanta, GA.
 Personnel: Dr. Curtis Sweet, director.
 Note: See K40AP, Tsaile, AZ.
- Eagle Nest**—K35BZ, Eagle Nest TV Assn.
 Technical facilities: 2.88-kw ERP, lat. 36° 38' 28", long. 105° 13' 48".
- * **Farmington**—Ch. 4, Russell Communications.
- * **Farmington**—K19CM, KOAT Television Inc.
 Technical facilities: 1.21-kw ERP, lat. 36° 41' 48", long. 108° 10' 39".
- * **Farmington**—K25CM, Linda D. Clevenger.
 Technical facilities: 100-w TPO, 0.729-kw ERP, 145-ft. above ground, 5643-ft. above sea level, lat. 36° 43' 08", long. 108° 12' 34".
 Transmitter: 1.1-mi. SW of center of city at 199.13°T.
- * **Farmington**—K2980, Linda D. Clevenger.
 Technical facilities: 100-w TPO, 0.729-kw ERP, 145-ft. above ground, 5643-ft. above sea level, lat. 36° 43' 08", long. 108° 12' 34".
 Transmitter: 1.1-mi. SW of center of city at 199.13°T.
- Farmington**—K43AI, Regents of U. of New Mexico & the Albuquerque Board of Education.
 Phone: 505-277-2121.
 Technical facilities: 100-w TPO, 1.10-kw ERP, 157-ft. above ground, 5943-ft. above sea level, lat. 36° 41' 48", long. 108° 10' 39".
 Transmitter: 3.23-mi. SE of Farmington on Farmington Bluffs.
 Equipment: Television Technology transmitter; Scala antenna.
 Began operation: March 1, 1986.
 Personnel: See KNME-TV, Albuquerque.
 Note: Operating as a translator, primary station KNME-TV, Albuquerque, NM.
- Farmington**—K508N, Channel 2 Assoc., Debtor-in-Possession.
 Transmitter: 8-mi. NW of Salina.
- Farmington**—K55DW, N & K LPTV of Farmington Inc.
 Technical facilities: 100-w TPO, 1.25-kw ERP, 247-ft. above ground, 5885-ft. above sea level, lat. 36° 41' 45", long. 108° 13' 23".
 Transmitter: Approx. 2.5-mi. S of Farmington.
 Note: Operating as a translator, primary station KGSW-TV, Albuquerque, NM.
- * **Gallup**—K17AK, Buenaventura.
 Technical facilities: 1.27-kw ERP, lat. 35° 32' 02", long. 108° 42' 22".
- * **Gallup**—K20CG, Mountain TV Network Inc.
 Technical facilities: 100-w TPO, 0.867-kw ERP, 95-ft. above ground, 7136-ft. above sea level, lat. 35° 32' 50", long. 108° 41' 29".
 Transmitter: 3-mi. NE of Gallup.
- * **Gallup**—K22CR, Mountain TV Network Inc.
- Technical facilities: 100-w TPO, 0.889-kw ERP, 95-ft. above ground, 7136-ft. above sea level, lat. 35° 32' 50", long. 108° 41' 29".
 Transmitter: 3-mi. NE of Gallup.
- * **Gallup**—K28CK, Mountain TV Network Inc.
 Technical facilities: 100-w TPO, 0.903-kw ERP, 95-ft. above ground, 7136-ft. above sea level, lat. 35° 32' 50", long. 108° 41' 29".
 Transmitter: 3-mi. NE of Gallup.
- * **Grants**—K17CE, Mountain TV Network Inc.
 Technical facilities: 100-w TPO, 1.31-kw ERP, 95-ft. above ground, 7123-ft. above sea level, lat. 35° 02' 39", long. 107° 47' 22".
 Transmitter: 7-mi. SSE of Grants.
- * **Grants**—K21BM, Mountain TV Network Inc.
 Technical facilities: 1000-w TPO, 23.10-kw ERP, 121-ft. above ground, 7149-ft. above sea level, lat. 35° 07' 10", long. 107° 54' 08".
 Transmitter: Approx. 5-mi. WSW of Grants.
- * **Grants**—K25CN, Mountain TV Network Inc.
 Technical facilities: 100-w TPO, 1.32-kw ERP, 95-ft. above ground, 7123-ft. above sea level, lat. 35° 02' 39", long. 107° 47' 22".
 Transmitter: 7-mi. SSE of Grants.
- * **Hobbs**—K14HQ, Mountain TV Network Inc.
 Technical facilities: 100-w TPO, 0.639-kw ERP, 95-ft. above ground, 3845-ft. above sea level, lat. 32° 52' 11", long. 103° 11' 52".
 Transmitter: 9-mi. NNW of Hobbs.
- * **Hobbs**—K18BX, Mountain TV Network Inc.
 Technical facilities: 100-w TPO, 0.653-kw ERP, 95-ft. above ground, 3845-ft. above sea level, lat. 32° 52' 11", long. 103° 11' 52".
 Transmitter: 9-mi. NNW of Hobbs.
- * **Hobbs**—K23BX, Video Marketing Network Inc.
 Technical facilities: 1000-w TPO, 13.50-kw ERP, 282-ft. above ground, 3891-ft. above sea level, lat. 32° 40' 50", long. 103° 08' 40".
 Transmitter: S. Grimes at Stanolin, Hobbs.
- * **Hobbs**—K35CL, Mountain TV Network Inc.
 Technical facilities: 100-w TPO, 0.705-kw ERP, 95-ft. above ground, 3845-ft. above sea level, lat. 32° 52' 11", long. 103° 11' 52".
 Transmitter: 9-mi. NW of Hobbs.
- * **Hobbs**—K39BU, Black Media Assoc.
 Technical facilities: 1000-w TPO, 13.5-kw ERP, 246-ft. above ground, 3855-ft. above sea level, lat. 32° 40' 50", long. 103° 08' 40".
 Transmitter: S. Grimes at Stanolin Rd., Hobbs.
- * **Hobbs**—K47CF, American Lo-Power TV Network Inc.
 Technical facilities: 1000-w TPO, 2.70-kw ERP, 200-ft. above ground, 3847-ft. above sea level, lat. 32° 43' 28", long. 103° 09' 03".
 Requests modification of CP for change to 3830-w TPO, 9.90-kw ERP.
 Transmitter: 1.5-mi. NW of Hobbs.
- * **Hobbs**—K65DX, Southwest Community TV.
- Technical facilities: 1000-w TPO, 1.99-kw ERP, 505-ft. above ground, 4157-ft. above sea level, lat. 32° 43' 28", long. 103° 05' 46".
 Transmitter: 2.5-mi. E of city, off Hwy. 180.
- * **Las Cruces**—K16BW, Carroll McCarthy.
 Technical facilities: 1.00-w TPO, 0.006-kw ERP, 20-ft. above ground, 4836-ft. above sea level, lat. 32° 24' 05", long. 106° 46' 30".
 Transmitter: BLM electronic site, Twin Peaks, 5.9-mi. N of Las Cruces.
- * **Las Vegas**—K33BL, Satellite Communications.
 Technical facilities: 17.1-kw ERP, lat. 35° 37' 20", long. 105° 10' 58".
- * **Los Alamos**—K51BZ, Northern New Mexico Christian Bcstrs.
 Technical facilities: 1000-w TPO, 12.70-kw ERP, 49-ft. above ground, 7259-ft. above sea level, lat. 35° 52' 56", long. 106° 17' 06".
 Transmitter: 112 East Rd., Los Alamos.
- * **Raton**—K24CB, Mountain TV Network Inc.
 Technical facilities: 100-w TPO, 1.32-kw ERP, 95-ft. above ground, 7648-ft. above sea level, lat. 36° 48' 21", long. 104° 30' 03".
 Transmitter: 6-mi. SSW of Raton.
- Ruidoso**—K35AN, Todd, Branton, Wooton & Fugit.
 Technical facilities: 1.13-kw ERP, lat. 33° 24' 14", long. 105° 46' 53".
- * **Santa Fe**—Ch. 19, American Christian TV System Inc.
- * **Santa Fe**—K30CU, K. Sandoval Burke.
 Technical facilities: 1000-w TPO, 8.26-kw ERP, 12,060-ft. above sea level, lat. 35° 37' 31", long. 105° 46' 42".
 Transmitter: Tesuque Peak.
- * **Santa Fe**—K39CB, Payvision Communications.
 Technical facilities: 1000-w TPO, 6.23-kw ERP, 230-ft. above ground, 7044-ft. above sea level, lat. 35° 40' 56", long. 105° 58' 21".
 Transmitter: 1718 W. Alameda St., Santa Fe.
- * **Santa Fe**—K52BS, Penny Drucker. Phone: 303-526-1039.
 Studio: Eldorado Hotel, Santa Fe, NM.
 Technical facilities: 100-w TPO, 0.91-kw ERP, 7221-ft. above sea level, lat. 35° 41' 16", long. 105° 56' 04".
 Requests modification of CP for change to 9.11-kw ERP, 7221-ft. above sea level.
 Transmitter: 204-210 E. Marcy St.
 Planned satellite programming: Hit Video USA; KUBD (I), Denver.
 Advertising: Planned. Rates: \$25.00/30 Sec.; \$150.00/Hour.
 Represented (engineering): Richard Vega.
 Represented (legal): Cole, Raywid & Braverman.
- * **Santa Rosa**—K31CE, Mountain TV Network Inc.
 Technical facilities: 1000-w TPO, 0.923-kw ERP, 95-ft. above ground, 5217-ft. above sea level, lat. 35° 02' 11", long. 104° 31' 33".
 Transmitter: 12-mi. NW of Santa Rosa.
- * **Santa Rosa**—K338M, Mountain TV Network Inc.
 Technical facilities: 100-w TPO, 0.918-kw ERP, 95-ft. above ground, 5217-ft. above sea level, lat. 35° 02' 11", long. 104° 31' 33".

Low Power TV Stations—New Mexico

Transmitter: 12-mi. NW of Santa Rosa.

* **Shiprock**—K48AW, Navajo Nation. Phone: 602-787-6132.

Technical facilities: 100-w TPO, 0.578-kw ERP, 56-ft. above ground, 5059-ft. above sea level, lat. 36° 48' 16", long. 108° 41' 41".

Transmitter: 1.5-mi. NNW of Shiprock at Shiprock Campus of Navajo Community College.

Planned locally originated programming: Ethnic; educational; health; foreign language programming; news; public affairs; sports.

Planned satellite programming: Learning Channel.

Personnel: Dr. Curtis Sweet, director.

Note: See K40AP, Tsaile, AZ.

* **Socorro**—K18CF, Mountain TV Network Inc.

Technical facilities: 100-w TPO, 0.871-kw ERP, 95-ft. above ground, 7385-ft. above sea level, lat. 34° 10' 55", long. 106° 59' 44".

Transmitter: 9-mi. NW of Socorro.

* **Socorro**—K28CE, Son Bcstg. Inc.

Technical facilities: 100-w TPO, 3.61-kw ERP, 40-ft. above ground, 7270-ft. above sea level, lat. 34° 03' 20", long. 106° 57' 45".

Requests modification of CP for change to 1.90-kw ERP, lat. 34° 04' 18", long. 106° 57' 44".

Transmitter: Socorro Peak, 3-mi. W of Socorro.

* **Taos**—K17CH, Mountain TV Network Inc.

Technical facilities: 100-w TPO, 0.87-kw ERP, 95-ft. above ground, 8396-ft. above sea level, lat. 36° 23' 21", long. 105° 32' 00".

Transmitter: 2.5-mi. SE of Taos.

* **Taos**—K27CY, Mountain TV Network Inc.

Technical facilities: 100-w TPO, 0.905-kw ERP, 95-ft. above ground, 8396-ft. above sea level, lat. 36° 23' 21", long. 105° 32' 00".

Transmitter: 2.5-mi. SE of Taos.

* **Taos**—K29CE, Mountain TV Network Inc.

Technical facilities: 100-w TPO, 0.901-kw ERP, 95-ft. above ground, 8396-ft. above sea level, lat. 36° 23' 21", long. 105° 32' 00".

Transmitter: 2.5-mi. SE of Taos.

* **Taos**—K38CH, El Crepusculo Inc.

Technical facilities: 100-w TPO, 1.21-kw ERP, 49-ft. above ground, 7175-ft. above sea level, lat. 36° 25' 24", long. 105° 33' 55".

Transmitter: Hillside near Acequia Del Sur Del Canon, 2.2-mi. SSE of Taos.

* **Taos**—K45CL, Mountain TV Network Inc.

Technical facilities: 100-w TPO, 0.96-kw ERP, 95-ft. above ground, 8396-ft. above sea level, lat. 36° 23' 21", long. 105° 32' 00".

Transmitter: 2.5-mi. SE of Taos.

* **Tucumcari**—K30CM, Mountain TV Network Inc.

Technical facilities: 100-w TPO, 0.92-kw ERP, 95-ft. above ground, 4514-ft. above sea level, lat. 35° 12' 12", long. 103° 47' 38".

Transmitter: Approx. 4-mi. NW of Tucumcari.

* **Tucumcari**—K32BI, Mountain TV Network Inc.

Technical facilities: 100-w TPO, 1.22-kw ERP, 39-ft. above ground, 4778-ft. above sea level, lat. 35° 08' 20", long. 103° 41' 45".

Transmitter: Tucumcari Mountain, 3-mi. SSE of Tucumcari.

* **Tucumcari**—K38CE, Mountain TV Network Inc.

Technical facilities: 100-w TPO, 0.934-kw ERP, 95-ft. above ground, 4515-ft. above sea level, lat. 35° 12' 12", long. 103° 47' 38".

Transmitter: 4-mi. NW of Tucumcari.

* **Tucumcari**—K48CX, Mountain TV Network Inc.

Technical facilities: 100-w TPO, 0.99-kw ERP, 95-ft. above ground, 4514-ft. above sea level, lat. 35° 12' 12", long. 103° 47' 38".

Transmitter: 4-mi. NW of Tucumcari.

* **Tucumcari & rural Quay County**—K50CG, Mountain TV Network Inc.

Technical facilities: 100-w TPO, 0.98-kw ERP, 95-ft. above ground, 4514-ft. above sea level, lat. 35° 12' 12", long. 103° 47' 38".

Transmitter: 4-mi. NW of Tucumcari.

NEW YORK

* **Albany**—W29AL, American Christian Television System.

Technical facilities: 1000-w TPO, 33.80-kw ERP, 331-ft. above ground, 659-ft. above sea level, lat. 42° 52' 44", long. 73° 51' 47".

Transmitter: 2.6-mi. NW of Clifton Park center, 0.09-mi. E of Waite Rd.

* **Amityville**—W63BJ, Michael A. Bogner.

Technical facilities: 100-w TPO, 2.51-kw ERP, 33-ft. above ground, 39-ft. above sea level, lat. 40° 39' 23", long. 73° 24' 26".

Transmitter: 25 Victoria Dr.

* **Auburn**—W48AO, Sonny Persad.

Technical facilities: 100-w TPO, 1.15-kw ERP, 230-ft. above ground, 938-ft. above sea level, lat. 42° 55' 43", long. 76° 33' 39".

Transmitter: 85 Osborne St.

* **Auburn**—W54AK, Dr. Sonny Persad.

Technical facilities: 1000-w TPO, 18.10-kw ERP, 180-ft. above ground, 889-ft. above sea level, lat. 42° 55' 43", long. 76° 33' 39".

Transmitter: 85 Osborne St., Auburn.

Binghamton—W14AH, Trinity Broadcasting Network Inc. Phone: 714-832-2950.

Technical facilities: 100-w TPO, lat. 42° 03' 22", long. 75° 56' 39".

Began operation: January, 1989.

Satellite programming: Trinity Bcstg. Network.

Note: Licensed as a translator.

Brownsville—W54AY, Island Bcstg. Co.

Technical facilities: 100-w TPO, 3-kw ERP, 279-ft. above ground, 387-ft. above sea level, lat. 40° 40' 30", long. 73° 54' 50".

Transmitter: 249 Hopkinson Ave.

Note: Operating as a translator; primary station WVIA-TV, Scranton & Wilkes Barre, PA.

Buffalo—W58AV, Citizens Television Systems Inc. Phones: 716-884-9228; 716-884-9229.

Studio: 18 Agassiz Circle, Buffalo, NY 14214.

Technical facilities: 1000-w TPO, 15.14-kw ERP, 576-ft. above ground, 1167-ft. above sea level, lat. 42° 52' 47", long. 78° 52' 36".

Transmitter: Marine Midland Center. Equipment: Television Technology transmitter; Bogner antenna.

Satellite earth station: Superior; Scientific-Atlanta receivers.

Began operation: September 15, 1988.

Locally originated programming: Community programming; city council meetings; local special events; magazines.

Satellite programming: Biznet; Hit Video USA; INN; movies; music videos; religious; sports; syndicated programming.

Advertising: Yes. Rates: \$15.00/30 Sec.; \$45.00/Min.; \$600.00/Hour.

Represented (legal): Samuel Simon.

Personnel: Deborah Ann Heisler, general manager; Bruce G. Alesse, sales manager.

* **Buffalo**—W67BV, K. Sandoval Burke.

Technical facilities: 1000-w TPO, 29.40-kw ERP, 568-ft. above ground, 1171-ft. above sea level, lat. 42° 52' 47", long. 78° 52' 36".

Transmitter: Marine Midland Center, Washington & Carroll Sts., Buffalo.

De Witt—W18AL, Syracuse TV Corp. See Syracuse.

East Hampton—W14AG, Global Village Video Resource Center.

Technical facilities: 81.65-w TPO, 0.964-kw ERP, 104-ft. above ground, 217-ft. above sea level, lat. 40° 59' 30", long. 72° 10' 35".

Began operation: May 1, 1987.

Locally originated programming: News.

Advertising: Planned.

* **Fayetteville**—W54AL, AGK Communications.

Technical facilities: 23.4-kw ERP, lat. 42° 56' 47", long. 76° 01' 24".

Glens Falls—W08CJ, Grich Bcstg. Corp.

Studio: Mark Plaza, Quaker Rd., Glen Falls, NY 12801.

Technical facilities: 10-w TPO, 0.019-kw ERP, 161-ft. above ground, 489-ft. above sea level, lat. 43° 18' 29", long. 73° 38' 32".

Transmitter: Jay St., Glens Falls.

Equipment: Television Technology transmitter; Scala antenna.

Satellite earth stations: Paraclype, 3.6-meter; Chapparral, 3.6-meter; Sony receivers.

Began operation: December 18, 1987.

Locally originated programming: Community programming; city council meetings; local special events; magazines; news; public affairs; specials; sports; talk shows; variety shows; weather; managers mailbox.

Personnel: James E. Grich, pres. & general manager; Jerry Shepard, sales dir.; Neil Wallace, production supervisor; Daniel Shipskid, engineer; Elizabeth Myers, traffic.

* **Glens Falls**—W14AZ, Control Design Service.

Technical facilities: 100-w TPO, 6.94-kw ERP, 174-ft. above ground, 912-ft. above sea level, lat. 43° 29' 15", long. 73° 45' 32".

Transmitter: Hillside 1.2-mi. SE of Warrensburg.

* **Glen Falls**—W26AJ, Grich Bcstg.

Technical facilities: 13.6-kw ERP, lat. 43° 18' 17", long. 73° 45' 07".

* **Hamburg**—W39BC, Southtown's Christian Center Inc.

Technical facilities: 1000-w TPO, 25.60-kw ERP, 128-ft. above ground, 869-ft. above sea level, lat. 42° 42' 21", long. 78° 55' 07".

Transmitter: 0.1-mi. S of Lakeview Rd. between Star Rte. 20 & New York Thruway, Hamburg.

* **Hampton Bays**—W57AZ, Lawrence P. O'Daly.

Technical facilities: 500-w TPO, 10.90-kw ERP, 207-ft. above ground, 185-ft. above sea level, lat. 40° 51' 34", long. 72° 31' 40".

Transmitter: 41 Rampasture Lane.

* **Ithaca**—W26AN, Park Bcstg. Inc.

Technical facilities: 100-w TPO, 1.32-kw ERP, 79-ft. above ground, 512-ft. above sea level, lat. 42° 26' 16", long. 76° 29' 46".

Transmitter: The Tower Bldg., Terrace Hill, Ithaca.

* **Jamestown**—W10BH, Trinity Bcstg. Network Inc. Phone: 714-832-2950.

Technical facilities: 10-w TPO, 0.026-kw ERP, 77-ft. above ground, 1774-ft. above sea level, lat. 42° 07' 55", long. 79° 13' 09".

Transmitter: 3-mi. NE of Jamestown.

Planned satellite programming: Trinity Bcstg. Network.

Jamestown—W43AP, Ogden Newspapers Inc.

Technical facilities: 1000-w TPO, 8.47-kw ERP, 194-ft. above ground, 1647-ft. above sea level, lat. 42° 05' 11", long. 79° 14' 20".

Transmitter: 15 W. Second St., Jamestown.

* **Little Falls**—W28AQ, Kevin O'Kane.

Technical facilities: 100-w TPO, 1.30-kw ERP, 131-ft. above ground, 1460-ft. above sea level, lat. 42° 59' 02", long. 74° 53' 46".

Transmitter: Oregon Rd., Little Falls.

* **Massena**—W42AP, Moreland Bcstg. Assoc.

Technical facilities: 1000-w TPO, 5.58-kw ERP, 244-ft. above ground, 478-ft. above sea level, lat. 44° 53' 42", long. 74° 56' 05".

Requests CP for change to Ch. 28, 13.70-kw ERP, 564-ft. above sea level, lat. 44° 54' 14", long. 74° 53' 01". Transmitter to WMSA(AM) transmitter site.

Transmitter: 3.4-mi. SW of city.

* **Massena**—W47AQ, Blacks Desiring Media Inc.

Technical facilities: 1000-w TPO, 5.51-kw ERP, 249-ft. above ground, 486-ft. above sea level, lat. 44° 53' 42", long. 74° 56' 05".

Transmitter: 3.4-mi. SW of city at 215°T.

Mineola—W57BC, WLLIG-TV Inc.

Technical facilities: 1000-w TPO, 30-kw ERP, 259-ft. above ground, 322-ft. above sea level, lat. 40° 44' 59", long. 73° 34' 56".

Transmitter: Maria Regina High School, 1333 Admiral Lane, Uniondale.

Note: Operating as a translator, primary station WLLIG, Riverhead, NY.

* **Monticello**—W27AL, John Mester.

Transmitter: 909 NW Broad, Murfreesboro. Planned locally originated programming: Community programming; local special events; ethnic; sports; sports magazine.

* **Monticello**—W35AU, Catskill Mountains Bcstg.

Technical facilities: 1000-w TPO, 12.18-kw ERP, 184-ft. above ground, 1804-ft. above sea level, lat. 41° 40' 58", long. 74° 39' 16".
 Transmitter: Kiamesha Hill, 1-mi. E of Kiamesha Lake.

* **New York**—Ch. 17, National Bcstg. Co. Inc.

* **New York**—Ch. 19, National Innovative Programming Network.

Olean—W20AB, Olean Television Station. Phone: 716-373-2488.

Studio: 245-247 N. Union St., Olean, NY 14760.

Technical facilities: 1000-w TPO, 12.50-kw ERP, lat. 42° 04' 50", long. 78° 25' 50".

Transmitter: 245 N. Union St., Olean, NY. Equipment: Emcee transmitter; Scala antenna.

Satellite earth station: DX Antenna, 5-meter; Sony receivers.

Began operation: December 28, 1986.

Locally originated programming: Children's programming; community programming; city council meetings; local special events; educational; health; magazines; news; locally produced news; wire service news; character generated news; public affairs; religious; state university sports; sports magazine; variety shows.

Planned locally originated programming: Hunting & fishing show.

Satellite programming: Biznet; INN; International TV Network; FamilyNet; movies; music videos; RFD-TV; syndicated programming; Wall Street Journal Report.

Advertising: Yes. Rates: \$10.00-\$25.00/30 Sec.; \$25.00/Min.

Personnel: Craig Miller, station manager; Douglas Little, sales manager; Carl Stiefvater, chief engineer.

Olean—W25AK, Olean Television Station. Studio: 245-247 N. Union St., Olean, NY 14760.

Technical facilities: 100-w TPO, 1.34-kw ERP, 180-ft. above ground, 2256-ft. above sea level, lat. 42° 03' 00.40", long. 78° 25' 11.00".

Transmitter: Savage Hollow Rd.

Equipment: Television Technology transmitter; Bogner antenna.

Began operation: February 15, 1988.

Locally originated programming: Children's programming; community programming; city council meetings; local special events; educational; news; locally produced news; character generated news; public affairs; religious; state university sports; high school sports; sports magazine; talk shows; weather.

Locally originated programming: Variety shows.

Satellite programming: Biznet; INN; International TV Network; FamilyNet; movies; music videos; RFD-TV; syndicated programming.

Personnel: Craig Miller, general manager & program director; Douglas Little, sales manager; Carl Stiefvater, chief engineer.

Olean—W51AN, Trinity Bcstg. Network Inc. Phone: 714-832-2950.

Technical facilities: 100-w TPO, 1.35-kw ERP, 60-ft. above ground, 2097-ft. above sea level, lat. 42° 06' 24", long. 78° 23' 28".

Transmitter: 1.7-mi. NE of Olean.

Equipment: Bogner antenna.

Began operation: November 28, 1986.

Satellite programming: Trinity Bcstg. Network.

* **Oneida, Wampsville, Ourhamville, Verona & Vernon**—W13BR, Kevin O'Kane.

Technical facilities: 10-w TPO, 0.091-kw ERP, 92-ft. above ground, 535-ft. above sea level, lat. 43° 05' 35", long. 75° 39' 06".

Transmitter: 240 Main St., Oneida. Durhamville, Verona & Vernon

* **Oneonta**—W15AS, Rastus Bcst.

Technical facilities: 100-w TPO, 0.84-kw ERP, 128-ft. above ground, 2028-ft. above sea level, lat. 42° 25' 27", long. 75° 04' 04".

Transmitter: Rte. 28.

* **Oneonta**—W31AP, Kevin O'Kane.

Technical facilities: 1000-w TPO, 6.50-kw ERP, 151-ft. above ground, 2070-ft. above sea level, lat. 42° 25' 33", long. 75° 02' 47".

Transmitter: Swart Hollow Rd., Davenport.

Plainview-Hicksville—W44AI, Island Broadcasting Co. Phone: 516-997-7800.

Studio: 110 E. 23 St., New York, NY 10010.

Technical facilities: 1000-w TPO, 131-kw ERP, 324-ft. above ground, 230-ft. above sea level, lat. 40° 47' 19", long. 73° 27' 09".

Requests CP for change to 129-kw ERP.

Transmitter: Mineola, NY.

Equipment: Emcee transmitter; Bogner antenna.

Began operation: April 1, 1987.

Locally originated programming: Ethnic; foreign language programming; music video clips; news; locally produced news; religious.

Planned locally originated programming: Educational; college courses; game shows. Advertising: Yes.

Personnel: Michael Bogner, station mgr.

* **Plattsburgh**—W14AV, Elizabeth Terrell.

Technical facilities: 1000-w TPO, 19.30-kw ERP, 866-ft. above ground, 2946-ft. above sea level, lat. 44° 34' 26", long. 73° 40' 29".

Transmitter: Terry Mountain 15.4-mi. NW of Peru.

* **Potsdam & Canton**—W34AR, David James Alteri.

Technical facilities: 1000-w TPO, 16-kw ERP, 164-ft. above ground, 584-ft. above sea level, lat. 44° 38' 38", long. 75° 08' 32".

Requests modification of CP for change to 36.5-kw ERP, lat. 44° 35' 46", long. 74° 46' 19".

Transmitter: Rte. 11, Potsdam.

Poughkeepsie—W42AE, Dutchess Community College. Phone: 914-471-4500. Fax: 914-471-8467.

Studio: Pendell Rd., Poughkeepsie, NY 12601.

Technical facilities: 100-w TPO, 1.932-kw ERP, 135-ft. above ground, 1129-ft. above sea level, lat. 41° 43' 10", long. 73° 59' 45".

Transmitter: Illinois Mountain, approx. 3-mi. W of Poughkeepsie.

Equipment: Emcee transmitter; Bogner antenna.

Satellite earth stations: Microdyne, 5-meter C-band; Scientific-Atlanta, 4.5-meter Ku-band; Scientific-Atlanta receivers.

Began operation: January 21, 1981.

Locally originated programming: College courses.

Represented (legal): Schwartz, Woods & Miller.

Personnel: Jay Simpson, dir. of telecommunications.

Note: Licensed & operating as a translator part-time; primary station WMHT, Schenectady, NY.

* **Rochester**—W15AL, Monica Kimble.

Technical facilities: 800-w TPO, 9-kw ERP, 151-ft. above ground, 866-ft. above sea level, lat. 43° 08' 07", long. 77° 35' 07". Requests modification of CP for change to 40.60-kw ERP, 699-ft. above sea level, lat. 43° 11' 34", long. 77° 34' 57".

Transmitter: Pinnacle Hill, Rochester.

* **Rochester**—W40AG, Lamarca Community TV.

Technical facilities: 1000-w TPO, 30.70-kw ERP, 272-ft. above ground, 810-ft. above sea level, lat. 43° 10' 37", long. 77° 28' 39".

Transmitter: 2.6-mi. SE of intersection of Plank Rd. & Scribner Rd., Rochester.

* **Rochester**—W57BE, Evergreen Bcstg. Corp.

Technical facilities: 100-w TPO, 3.97-kw ERP, 279-ft. above ground, 928-ft. above sea level, lat. 43° 08' 09", long. 77° 34' 57".

Transmitter: Pinnacle Hill, Brighton.

* **Rome (north & south)**—W12BZ, Kevin O'Kane.

Technical facilities: 10-w TPO, 0.129-kw ERP, 171-ft. above ground, 584-ft. above sea level, lat. 43° 12' 18", long. 85° 14' 23".

Transmitter: Muck Rd., Rome.

* **Southampton**—W23AA, Channel America LPTV Holdings Inc.

Technical facilities: 10-kw ERP, lat. 40° 48' 35", long. 75° 35' 42".

* **Syracuse**—W11BP, Craig L. Fox.

Technical facilities: 10-w TPO, 0.073-kw ERP, 332-ft. above ground, 1001-ft. above sea level, lat. 43° 00' 25", long. 76° 05' 38".

Transmitter: Old Stonehouse Rd.

* **Syracuse**—W13BU, Craig L. Fox.

Technical facilities: 10-w TPO, 0.036-kw ERP, 269-ft. above ground, 669-ft. above sea level, lat. 43° 03' 10", long. 76° 09' 03".

Transmitter: 109 Warren St.

Syracuse—W14AE, Channel America LPTV Holdings Inc. Phone: 212-262-5353. Fax: 212-246-8542.

Technical facilities: 100-w TPO, 0.376-kw ERP, 345-ft. above ground, 1014-ft. above sea level, lat. 43° 00' 25", long. 76° 05' 38".

Holds CP for change to 1000-w TPO, 14.60-kw ERP, 269-ft. above ground, 669-ft. above sea level, lat. 43° 03' 01", long. 76° 09' 03". Transmitter: 109 S. Warren St.

Transmitter: Old Stonehouse Rd., De Witt. Satellite earth station: In operation.

Began operation: June 1, 1988.

Satellite programming: Movies; sports; syndicated programming; Channel America Television Network.

Advertising: Yes. Rates: \$300/30 Sec.; \$500/Min.; \$1000/Hour.

* **Syracuse**—W18AL, Syracuse TV Corp. Phone: 315-472-0200.

Studio: 401 W. Kirkpatrick St., Syracuse, NY 13204.

Technical facilities: 1000-w TPO, 21.17-kw ERP, 330-ft. above ground, 1000-ft. above sea level, lat. 43° 00' 25", long. 76° 05' 38".

Transmitter: Old Stonehouse Rd., De Witt.

Equipment: Emcee transmitter; Bogner antenna.

Satellite earth station: Paraclype; Chapparral receivers.

Began operation: October 9, 1984.

Locally originated programming: Classified advertising; religious; shopping services.

Advertising: Yes. Rates: \$20.00/Hour.

Represented (legal): James L. Oyster.

Personnel: Craig Fox, general manager.

Note: Licensed as a translator.

* **Syracuse**—W30AJ, Connecticut Home Theatre.

Technical facilities: 100-w TPO, 2.01-kw ERP, 334-ft. above ground, 734-ft. above sea level, lat. 43° 03' 00", long. 76° 09' 04".

Requests CP for change to 1000-w TPO, 20.10-kw ERP.

Transmitter: State Tower Bldg., 109 S. Warren St., Syracuse.

* **Syracuse**—W35AQ, Craig L. Fox.

Technical facilities: 1000-w TPO, 16.20-kw ERP, 158-ft. above ground, 548-ft. above sea level, lat. 43° 03' 30", long. 76° 10' 00".

Requests CP for change to 11-kw ERP.

Transmitter: 401 W. Kirkpatrick St., Syracuse.

* **Syracuse**—W51BA, AGK Communications Assoc.

Technical facilities: 200-w TPO, 3.64-kw ERP, 338-ft. above ground, 778-ft. above sea level, lat. 43° 00' 32", long. 76° 08' 22".

Transmitter: Bemadine Apt. Bldg., 417 Churchill Ave.

* **Tonawanda**—W36AW, Ronald D. Kniffin. Phone: 716-544-3820.

Technical facilities: 1000-w TPO, 16.40-kw ERP, 499-ft. above ground, 1076-ft. above sea level, lat. 43° 01' 48", long. 78° 55' 15".

Transmitter: 871 Whitehaven Rd., Grand Island.

Utica—W41AE, Trinity Bcstg. Network Inc. Phone: 714-832-2950.

Technical facilities: 1000-w TPO, 13.20-kw ERP, 190-ft. above ground, 1397-ft. above sea level, lat. 43° 08' 38", long. 75° 10' 44".

Transmitter: WIBQ-FM tower.

Equipment: Scala antenna.

Began operation: November 28, 1986.

Satellite programming: Trinity Bcstg. Network.

* **Utica**—W53AM, Kevin O'Kane.

Technical facilities: 1000-w TPO, 13.50-kw ERP, 453-ft. above ground, 1476-ft. above sea level, lat. 43° 08' 46", long. 75° 10' 40".

Transmitter: Smith Hill Rd, Deerfield.

Utica, Marcy, Oerfield, Schuyler & Frankfort—W11BS, Kevin O'Kane.

Technical facilities: 10-w TPO, 0.091-kw ERP, 305-ft. above ground, 1496-ft. above sea level, lat. 43° 08' 46", long. 75° 10' 40".

Transmitter: Smith Hill Rd., Deerfield.

* **Vienna**—W22A0, John F. Bunkfeldt.

Technical facilities: 1000-w TPO, 16.10-kw ERP, 187-ft. above ground, 692-ft. above sea level, lat. 43° 14' 46", long. 75° 49' 15".

Transmitter: Stone Barn Rd.

Watertown—W25AB, Moreland Bcstg. Assoc. Phone: 315-782-1240.

Low Power TV Stations—New York

Technical facilities: 1.894-kw ERP, 198-ft. above ground, 605-ft. above sea level, lat. 43° 58' 49", long. 75° 56' 12".
 Holds CP for change to 1000-w TPO, 15.80-kw ERP, 187-ft. above ground, 617-ft. above sea level, lat. 43° 58' 55", long. 75° 56' 42", transmitter to Stateway Plaza, Arsenal St., Watertown.
 Transmitter: 199 Wealtha Ave.

★ **Westbury—W38AM**, Island Broadcasting Co. Phone: 516-997-7800.

Technical facilities: 1000-w TPO, 0.66-kw ERP, 299-ft. above ground, 60-ft. above sea level, lat. 40° 42' 59", long. 73° 34' 56".

Planned locally originated programming: Children's programming; community programming; ethnic; educational; public affairs; religious.

Advertising: Yes.

Personnel: Michael Bogner, station manager.

★ **White Plains—W23AU**, Westchester Bcstg. Inc.

Technical facilities: 100-w TPO, 1.02-kw ERP, 148-ft. above ground, 489-ft. above sea level, lat. 41° 01' 56", long. 73° 42' 58".

Transmitter: Castle Bldg., 0.31 SSW of the intersection of Purchase St. & Anderson Hill Rd.

NORTH CAROLINA

★ **Charlotte—W05BK**, Gordon B. Madlock.

Technical facilities: 1-w TPO, 0.003-kw ERP, 1037-ft. above ground, 1683-ft. above sea level, lat. 35° 15' 06", long. 80° 41' 12".

Transmitter: 4800 Hwy. 85 N.

★ **Charlotte—W11BY**, Justine Hope Lambert.

Technical facilities: 10-w TPO, 0.28-kw ERP, 56-ft. above ground, 833-ft. above sea level, lat. 35° 17' 23", long. 80° 45' 31".

Transmitter: 7853 N. Tryon, Charlotte.

★ **Charlotte—W26AM**, Capitol Bcstg. Co. Inc.

Technical facilities: 100-w TPO, 2.63-kw ERP, 108-ft. above ground, 804-ft. above sea level, lat. 35° 09' 22", long. 80° 50' 05".

Transmitter: 4037 E. Independence Blvd.

★ **Charlotte—W28AC**, Michael Gliner.

Technical facilities: 1000-w TPO, 45.60-kw ERP, 167-ft. above ground, 817-ft. above sea level, lat. 35° 08' 57", long. 80° 50' 29".

Transmitter: 6060 Saint Albans St., One S. Executive Park, Charlotte.

Charlotte—W68BL, Trinity Bcstg. Network Inc. Phone: 714-832-2950.

Technical facilities: 725-w TPO, 8.05-kw ERP, 453-ft. above ground, 1203-ft. above sea level, lat. 35° 13' 26", long. 80° 50' 43".

Holds CP for change to 11.20-kw ERP, 390-ft. above ground, 1034-ft. above sea level, lat. 35° 12' 00", long. 80° 48' 39", transmitter to corner of Randolph Rd. & Orange St., Charlotte.

Transmitter: First Union Plaza, S. Tyron & E. 3rd Sts.

Equipment: Acrodyne transmitter; Bogner antenna.

Began operation: January 1, 1984.

Satellite programming: Trinity Bcstg. Network.

★ **Clinton—W57BB**, Destin Community Television.

Technical facilities: 1000-w TPO, 3.97-kw ERP, 312-ft. above ground, 463-ft. above sea level, lat. 34° 58' 40", long. 78° 18' 15".

Transmitter: WRRZ(AM) transmitter site.

★ **Concord—W06BF**, Sherricom Television of Concord.

Technical facilities: 10-w TPO, 0.031-kw ERP, 164-ft. above ground, 850-ft. above sea level, lat. 35° 27' 02", long. 80° 38' 06".

Transmitter: 2613 Craig Ave., Concord.

★ **Durham & Chapel Hill—W13BW**, Norma Levin.

Technical facilities: 10-w TPO, 0.015-kw ERP, 256-ft. above ground, 650-ft. above sea level, lat. 36° 03' 58", long. 78° 53' 26".

Transmitter: 1003 Communications Dr.

★ **Fayetteville—W19AV**, Capitol Bcstg. Co. Inc.

Technical facilities: 1000-w TPO, 13.10-kw ERP, 147-ft. above ground, 377-ft. above sea level, lat. 35° 06' 58", long. 78° 55' 58".

Transmitter: 0.2-mi. NE of intersection of Rtes. 87, 210 on Rte. 1437, Shaws.

★ **Franklin—W28AN**, University of North Carolina

Technical facilities: 1.05-kw ERP, lat. 35° 10' 23", long. 63° 34' 52".

★ **Gastonia—W34AJ**, Neighborhood Bcstg. Services Inc.

Technical facilities: 10-kw ERP, lat. 35° 13' 56", long. 81° 16' 36".

★ **Goldsboro—W59BA**, Trinity Bcstg. Network Inc. Phone: 714-832-2950.

Technical facilities: 15.2-kw ERP, lat. 35° 23' 01", long. 77° 59' 55".

Planned satellite programming: Trinity Bcstg. Network.

★ **Greensboro—W42AR**, Capitol Bcstg. Co. Inc.

Technical facilities: 1000-w TPO, 12.8-kw ERP, 151-ft. above ground, 1001-ft. above sea level, lat. 36° 03' 44", long. 79° 48' 46".

Transmitter: 1319 W. Lee St., Greensboro.

★ **Henderson—W34AX**, Taras Communications Inc.

Technical facilities: 1000-w TPO, 25.70-kw ERP, 476-ft. above ground, 889-ft. above sea level, lat. 36° 21' 41", long. 78° 24' 56".

Transmitter: E of State Rte. 39, 1.5-mi. N of I-85.

★ **Henderson—W53AR**, Taras Communications Inc.

Technical facilities: 1000-w TPO, 16.90-kw ERP, 476-ft. above ground, 889-ft. above sea level, lat. 36° 21' 41", long. 78° 24' 56".

Transmitter: E of State Rte. 39, 1.5-mi. N of I-85.

★ **Henderson—W56CH**, Taras Communications Inc.

Technical facilities: 1000-w TPO, 23.50-kw ERP, 476-ft. above ground, 889-ft. above sea level, lat. 36° 21' 41", long. 78° 24' 56".

Transmitter: E of State Rte. 39, 1.5-mi. N of I-85.

★ **Hope Mills—W69CA**, Heritage Bcstg. Co.

Technical facilities: 1000-w TPO, 4.58-kw ERP, 141-ft. above ground, 236-ft. above sea level, lat. 34° 59' 02", long. 78° 57' 04".

Transmitter: 0.25-mi. NE of city center, Hope Mills.

Planned locally originated programming: Community programming; ethnic; news; religious.

Planned satellite programming: FamilyNet; Trinity Bcstg. Network.

★ **Jacksonville—W69BZ**, Local Sights & Sounds Inc.

Technical facilities: 1000-w TPO, 8.23-kw ERP, 200-ft. above ground, 217-ft. above sea level, lat. 34° 44' 56", long. 77° 24' 51".

Transmitter: 906 Lejeune Blvd., Jacksonville.

Planned locally originated programming: Community programming; ethnic; news; religious.

Planned satellite programming: FamilyNet; Trinity Bcstg. Network.

★ **Kinston—W64AZ**, Local Television Assoc. Inc.

Technical facilities: 6.42-kw ERP, 280-ft. above ground, lat. 35° 14' 30", long. 77° 36' 30".

Equipment: Acrodyne transmitter; Scala antenna.

Satellite earth stations: In operation.

Began operation: November 1, 1987.

Represented (legal): Fisher, Wayland, Cooper & Leader.

★ **Lenoir—W41AR**, R. L. Bush Jr. Phone: 704-728-4200.

Technical facilities: 1000-w TPO, 11.40-kw ERP, 141-ft. above ground, 1539-ft. above sea level, lat. 35° 55' 00", long. 81° 28' 50".

Transmitter: 3.1-mi. SE of city center at a heading of 94°T.

★ **Lenoir—W53AO**, Ralph Gene Norman.

Technical facilities: 100-w TPO, 1.17-kw ERP, 46-ft. above ground, 2284-ft. above sea level, lat. 35° 54' 25", long. 81° 29' 23".

Transmitter: Peak of Hiberten Mountain near Forestry Lookout Tower.

★ **Manteo—W04BX**, Lidia Rodriguez.

Technical facilities: 0.15-kw ERP, lat. 35° 53' 44", long. 75° 41' 00".

★ **Manteo—W18AH**, Juan Villareal. Phone: 512-399-7777.

Technical facilities: 100-w TPO, 3.20-kw ERP, 160-ft. above ground, 187-ft. above sea level, lat. 35° 53' 44", long. 75° 41' 00".

Transmitter: S of Turn Basin, S of Manteo.

★ **Manteo—Ch. 20**, Lidia Rodriguez.

★ **Manteo—W26AH**, CMM Inc.

Technical facilities: 1000-w TPO, 11.80-kw ERP, 138-ft. above ground, 148-ft. above sea level, lat. 35° 52' 33", long. 75° 38' 57".

Transmitter: 2-mi. S of City Center & 3-mi. N of Wanchese St.

★ **Manteo—W39AX**, John W. Gainey III.

Technical facilities: 6.27-kw ERP, lat. 35° 53' 17", long. 75° 39' 32".

★ **Manteo—W52AN**, Jennifer J. Frost & Lillas J. Morrison.

Technical facilities: 1000-w TPO, 11.20-kw ERP, 141-ft. above ground, 148-ft. above sea level, lat. 35° 52' 33", long. 75° 38' 57".

Transmitter: 2-mi. S of city center & 3-mi. N of Wanchese, 1.2-mi. W of Rte. 345.

★ **Morganton—W23AN**, James Brown.

Technical facilities: 1000-w TPO, 41.20-kw ERP, 138-ft. above ground, 1289-ft. above sea level, lat. 35° 47' 22", long. 81° 34' 40".

Transmitter: 6.6-mi. NE of center of Morganton.

★ **Murphy—W31AN**, University of North Carolina.

Technical facilities: 1.1-kw ERP, lat. 35° 05' 02", long. 84° 00' 58".

★ **Pinehurst—W44AO**, Thelma W. Anglin.

Technical facilities: 1000-w TPO, 5.72-kw ERP, 433-ft. above ground, 980-ft. above sea level, lat. 35° 09' 04", long. 79° 28' 40".

Transmitter: 5-mi. W of Hwy. 5, 3-mi. SW of Pinehurst.

★ **Pinehurst—W52AR**, Destin Community TV.

Technical facilities: 1000-w TPO, 2.17-kw ERP, 443-ft. above ground, 938-ft. above sea level, lat. 35° 09' 04", long. 79° 28' 40".

Transmitter: 3-mi. S of Pinehurst.

★ **Raleigh—W50AN**, Trinity Bcstg. Network Inc. Phone: 714-832-2950.

Technical facilities: 1000-w TPO, 10.50-kw ERP, 190-ft. above ground, 364-ft. above sea level, lat. 35° 46' 50", long. 78° 38' 41".

Requests CP for change to Ch. 38.

Transmitter: Holiday Inn, 320 Hillsboro St., Raleigh.

Planned satellite programming: Trinity Bcstg. Network.

★ **Raleigh—W60AU**, Pearl Television Associates.

Technical facilities: 19.50-kw ERP, lat. 35° 41' 07", long. 78° 43' 14".

★ **Raleigh—W63BE**, Capitol Bcstg. Co. Inc.

Technical facilities: 1000-w TPO, 7.02-kw ERP, 279-ft. above ground, 660-ft. above sea level, lat. 35° 46' 46", long. 78° 40' 30".

Transmitter: 2617 Western Blvd., Raleigh.

★ **Raleigh—W68BK**, St. Augustine's College. Phone: 919-828-4451.

Studio: 1315 Oakwood Ave., Raleigh, NC 27611.

Technical facilities: 770-w TPO, 0.068-kw ERP, 235-ft. above ground, 626-ft. above sea level, lat. 35° 47' 15", long. 78° 40' 14".

Transmitter: O. H. Hill Library Towers, Hillsborough.

Began operation: January 1, 1988.

★ **Reidsville—W14AU**, Community Bcstg. Systems Inc. Phone: 919-342-2668.

Studio: 115 Gilmer, Reidsville, NC 27320.

Technical facilities: 1000-w TPO, 6.69-kw ERP, 135-ft. above ground, 958-ft. above sea level, lat. 36° 21' 36", long. 79° 39' 50".

Transmitter: 4 blocks N of Hwys. 29 & 158, Reidsville.

Equipment: Acrodyne transmitter; Scala antenna.

Locally originated programming: Children's programming; community programming; city council meetings; local special events; health; music; locally produced news; public access; public affairs; specials; high school sports; sports magazine; talk shows; variety shows; weather.

Planned locally originated programming: Classified advertising; game shows; horror shows; hunting & fishing show; state university sports.

Satellite programming: Country Music TV; FamilyNet; RFD-TV.

Planned satellite programming: Movies; sports; syndicated programming.

Advertising: Yes.

Personnel: Myra Tudor, general manager; Gerald Hailey, sales manager; Bob Tudor, chief engineer.

***Roanoke Rapids—W60BF, Leslie T. Wright.**

Technical facilities: 1000-w TPO, 17.80-kw ERP, 184-ft. above ground, 335-ft. above sea level, lat. 36° 26' 45", long. 77° 39' 51".

Transmitter: Birdsong St. & Roanoke Ave., Roanoke Rapids.

***Roanoke Rapids—W62BI, Local Communications.**

Technical facilities: 9.70-kw ERP, lat. 36° 24' 43", long. 77° 37' 06".

Rocky Mount—W47AG, Family Bcstg. Enterprises. Phone: 919-985-3447.

Studio: 126 N. Washington St., Rocky Mount, NC 27801.

Technical facilities: 60-kw ERP, 500-ft. above ground, 635-ft. above sea level, lat. 35° 54' 05", long. 77° 46' 50".

Transmitter: Old Wilson Rd., Rocky Mount. Satellite earth station: General Instrument, 3-meter C-band; Cipher receivers.

Began operation: September 1, 1987.

Satellite programming: INN.

Advertising: Yes. Rates: \$17.00/30 Sec.; \$140.00/Hour.

Represented (sales): Golden East Communications.

Represented (engineering): Knightridge/Telemondo.

Represented (legal): Mitchell, Fielstra & Assoc., P.C.

Personnel: Bob Pelletier, gen. mgr.; Lawrence Cottrillo, station mgr.; Donald Biggerstuf, gen. sales mgr.; Russell Lee, local sales manager; George Allard, national sales mgr.; Keith Daniels, chief engineer; Butch Pindell, news dir.; Jean Almond, program dir.; Matthew Warren, promotion dir.; Phillip Smith, business mgr.; Dimitri Terrell, mktg. dir.

Sanford—W46BF, T. B. Buchanan.
Technical facilities: 1000-w TPO, 26-kw ERP, 184-ft. above ground, 558-ft. above sea level, lat. 35° 28' 46", long. 79° 10' 43".
Transmitter: 200 Wicker St., Sanford.

***Sanford—W67CD, T. B. Buchanan.**

Technical facilities: 1000-w TPO, 11-kw ERP, 187-ft. above ground, 558-ft. above sea level, lat. 35° 28' 46", long. 79° 10' 43".
Transmitter: 200 Wicker St., Sanford.

***Smithfield—W36AR, Waters & Brock Communications.**

Technical facilities: 14-kw ERP, lat. 35° 31' 45", long. 78° 18' 10".

***Southern Pines—W65BO, Video Marketing Network Inc.** Phone: 800-444-9233.

Technical facilities: 1000-w TPO, 14.50-kw ERP, 177-ft. above ground, 561-ft. above sea level, lat. 35° 09' 57", long. 79° 25' 12".

Transmitter: Approx. 1.5-mi. W of Southern Pines.

Scheduled to begin operation: January 1, 1989.

Planned satellite programming: Syndicated programming; home shopping.

Advertising: Planned.

Personnel: Elizabeth Nierengarten, senior v.p.

***Statesville—W69BS, James P. Poston.**

Technical facilities: 1000-w TPO, 17.40-kw ERP, 285-ft. above ground, 1082-ft. above sea level, lat. 35° 47' 40", long. 80° 51' 41".

Requests CP for change to 275-ft. above ground, lat. 35° 47' 36", long. 80° 51' 15". Transmitter: 0.5-mi. E of I-77 & 0.2-mi. N of County Rd. 2321.

Transmitter: 300-ft. E of Hwy. 77, 1200-ft. N of Broad St., Statesville.

Planned locally originated programming: Educational; college courses.

***Washington—W51AX, Local Television Association Inc.**

Technical facilities: 1000-w TPO, 3.71-kw ERP, 240-ft. above ground, 246-ft. above sea level, lat. 35° 31' 34", long. 77° 04' 28".

Transmitter: Intersection of Hwy. 17 & State Rte. 1166.

***Wilmington—W10BZ, Edward Jay Bolton.**

Technical facilities: 100-w TPO, 0.03-kw ERP, 89-ft. above ground, 102-ft. above sea level, lat. 34° 14' 35", long. 77° 52' 58".

Transmitter: 4926 Market St., Wilmington.

***Wilmington—W20AL, Good News TV Bcstg. of Wilmington.**

Technical facilities: 1000-w TPO, 10.26-kw ERP, 276-ft. above ground, 289-ft. above sea level, lat. 34° 10' 14", long. 77° 56' 58".

Transmitter: 0.062-mi. NW of intersection of State Rtes. 1115 & 1100.

***Wilmington—W60AY, Residential Entertainment Inc.**

Technical facilities: 1000-w TPO, 9.95-kw ERP, 76-ft. above ground, 105-ft. above sea level, lat. 34° 14' 18", long. 77° 56' 55".

Transmitter: Efrld Bldg., Front & Grace Sts., Wilmington.

***Winston-Salem—W69BY, Media Properties.**

Technical facilities: 100-w TPO, 0.632-kw ERP, 151-ft. above ground, 1063-ft. above sea level, lat. 36° 05' 35", long. 80° 16' 31".

Transmitter: 50 Miller St., Winston-Salem.

Locally originated programming: Religious.

Planned locally originated programming: Community programming; ethnic; news.

Satellite programming: Religious.

Planned satellite programming: FamilyNet; Trinity Bcstg. Network.

NORTH DAKOTA

***Belcourt—K53DH, Schindler Community TV Services.**

Technical facilities: 20-w TPO, 0.15-kw ERP, 246-ft. above ground, 2497-ft. above sea level, lat. 48° 51' 40", long. 99° 52' 45".

Transmitter: 1-mi. SE of Greater Walker Lake School, Turtle Mountain Indian Reservation.

***Belcourt—K55FH, Schindler Community TV Services.**

Technical facilities: 20-w TPO, 0.16-kw ERP, 236-ft. above ground, 2487-ft. above sea level, lat. 48° 51' 40", long. 99° 52' 45".

Transmitter: 1-mi. SE of Greater Walker Lake School, Turtle Mountain Indian Reservation.

***Belcourt—K57EY, Schindler Community TV Services.**

Technical facilities: 20-w TPO, 0.158-kw ERP, 246-ft. above ground, 2497-ft. above sea level, lat. 48° 51' 40", long. 99° 52' 45".

Transmitter: 1-mi. SE of Greater Walker Lake School, Turtle Mountain Indian Reservation.

***Belcourt—K59DM, Schindler Community TV Services.**

Technical facilities: 20-w TPO, 0.163-kw ERP, 236-ft. above ground, 2487-ft. above sea level, lat. 48° 51' 40", long. 99° 52' 45".

Transmitter: 1-mi. SE of Greater Walker Lake School, Turtle Mountain Indian Reservation.

***Elgin—K31BO, Owen Bcstg. Enterprises.**

Technical facilities: 1000-w TPO, 4.59-kw ERP, 144-ft. above ground, 3009-ft. above sea level, lat. 46° 11' 21", long. 101° 49' 36".

Transmitter: Approx. 15-mi. SE of Elgin.

***Forman—K23CG, Mountain TV Network Inc.**

Technical facilities: 100-w TPO, 0.666-kw ERP, 95-ft. above ground, 1316-ft. above sea level, lat. 46° 06' 19", long. 97° 32' 20".

Transmitter: 5-mi. ESE of Forman.

***Forman—K65DY, Mountain TV Network Inc.**

Technical facilities: 100-w TPO, 0.783-kw ERP, 95-ft. above ground, 1316-ft. above sea level, lat. 46° 06' 19", long. 97° 32' 20".

Transmitter: 5-mi. ESE of Forman.

***Goodrich—K43CL, Mountain TV Network Inc.**

Technical facilities: 100-w TPO, 0.729-kw ERP, 95-ft. above ground, 2139-ft. above sea level, lat. 47° 32' 59", long. 100° 01' 16".

Transmitter: 8-mi. NE of Goodrich.

***Goodrich—K69EG, Mountain TV Network Inc.**

Technical facilities: 0.79-kw ERP, lat. 47° 32' 59", long. 100° 01' 16".

Transmitter: 8-mi. NE of Goodrich.

***Grand Forks—K68DD, Trinity Bcstg. Network.**

Technical facilities: 1000-w TPO, 10.30-kw ERP, 423-ft. above ground, 1270-ft. above sea level, lat. 47° 49' 17", long. 96° 49' 03".

Transmitter: 9.9-mi. W of Crookston on Hwy. 2, Fisher, MN.

***Reeder—K38BY, Owen Bcstg. Enterprises.**

Technical facilities: 1000-w TPO, 4.59-kw ERP, 144-ft. above ground, 1483-ft. above sea level, lat. 46° 02' 45", long. 102° 54' 04".

Transmitter: Rural area, near Reeder.

***Rolette—K20AM, Full Gospel Business Men's Fellowship International.**

Technical facilities: 1.13-kw ERP, lat. 48° 30' 30", long. 99° 46' 15".

***Turtle Mountain Indian Reservation—K61EF, Schindler Community TV Services.**

Technical facilities: 20-w TPO, 0.16-kw ERP, 246-ft. above ground, 2498-ft. above sea level, lat. 48° 51' 40", long. 99° 52' 45".

Transmitter: 1-mi. SE of Walker Lake School, Turtle Mountain Indian Reservation, Belcourt.

***Williston—K27CF, Generic Television.**

Technical facilities: 1000-w TPO, 21.50-kw ERP, 102-ft. above ground, 1959-ft. above sea level, lat. 48° 08' 00", long. 103° 38' 00".

Transmitter: Roffstad Bldg., 3 E. 4th St., Williston.

***Williston—Ch. 38, Williston Daily Herald Inc.**

Williston—K41BV, Trinity Broadcasting Network Inc. Phone: 714-832-2950.

Technical facilities: 48-w TPO, 0.631-kw ERP, 76-ft. above ground, 1939-ft. above sea level, lat. 48° 08' 43", long. 103° 37' 16".

Satellite programming: Trinity Bcstg. Network.

Windsor—K32AP, Cable Services Inc. Phone: 701-252-2400. Fax: 701-252-1105.

Studio: 308 Second St. NW, Jamestown, ND 58402.

Technical facilities: 1000-w TPO, 7-kw ERP, 499-ft. above ground, 1974-ft. above sea level, lat. 46° 55' 29", long. 98° 46' 20".

Transmitter: 4-mi. NE of Eldridge, ND, Section 21, Midway Twp.

Equipment: ITS transmitter; Bogner antenna.

Satellite earth stations: 2 in operation; Microdyne, M/A-Corn receivers.

Began operation: December 1, 1987.

Locally originated programming: Classified advertising; community programming; city council meetings; local special events; farm information; public affairs; hunting & fishing show.

Satellite programming: RFD-TV.

Advertising: Yes.

Personnel: Roy Sheppard, general manager; Christine Sheppard, sales; Roger Nelson, chief engineer.

***Wishek—K48BV, Mountain TV Network Inc.**

Technical facilities: 100-w TPO, 0.74-kw ERP, 95-ft. above ground, 2336-ft. above sea level, lat. 46° 13' 25", long. 99° 37' 45".

Transmitter: 4-mi. SW of Wishek.

***Wishek—K64DE, Mountain TV Network Inc.**

Technical facilities: 100-w TPO, 0.785-kw ERP, 95-ft. above ground, 2336-ft. above sea level, lat. 46° 13' 25", long. 99° 37' 45".

Transmitter: 4-mi. SW of Wishek.

OHIO

***Akron—W10BK, TV 10 Inc.**

Technical facilities: 1000-w TPO, 0.016-kw ERP, 39-ft. above ground, 994-ft. above sea level, lat. 41° 07' 41", long. 81° 33' 20".

Transmitter: 1346 Shanabrook Dr., Akron.

Akron—W29AI, TV 29 Inc. Phone: 216-673-2323.

Technical facilities: 1000-w TPO, 60.60-kw ERP, 348-ft. above ground, 1552-ft. above sea level, lat. 41° 06' 28", long. 81° 21' 19".

Transmitter: N of I-76, 2100 ft. W of intersection of I-76 & Rte. 43, Brimfield Twp.

Equipment: Emcee transmitter; Bogner antenna.

Began operation: September 29, 1989.

Advertising: Yes. Rates: \$95.00/30 Sec.; \$1176/Hour.

Represented (legal): Baker & Hostetler.

Low Power TV Stations—Ohio

Personnel: Richard Klaus, president; Bill Klaus, general manager; Bob Klaus, sales; Bob Sassaman, engineering.

Ashland—W59BP, North Central Ohio TV Corp. Phones: 419-526-5825; 419-289-2605.

Studio: 2435 Mansfield Rd., Ashland, OH 44805.

Technical facilities: 1000-w TPO, 31.50-kw ERP, 292-ft. above ground, 1558-ft. above sea level, lat. 40° 50' 26", long. 82° 21' 26".

Transmitter: 2435 Mansfield Rd., Ashland. Equipment: Television Technology transmitter; Bogner antenna.

Began operation: August 15, 1989.

Multichannel TV sound: Stereo and separate audio programming.

Locally originated programming: Classified advertising; community programming; city council meetings; local special events; farm information; magazines; music video clips; news; religious; sports; talk shows; weather.

Satellite programming: Biznet; INN; FamilyNet; movies; news; RFD-TV; religious; sports; syndicated programming.

Represented (engineering): John Battison, P.E.

Represented (legal): Baraff, Koemer, Olender & Hochberg, P.C.

Personnel: Walter R. Stampfli, chairman; Dean Stampfli, president; Martin Larsen, v.p.

* **Beachwood**—W13CB, TV 31 Inc. Phone: 216-673-2323. Fax: 216-673-0301.

Studio: Emery Industrial Parkway, Warrens-ville, OH.

Technical facilities: 100-w TPO, 0.147-kw ERP, 433-ft. above ground, 1567-ft. above sea level, lat. 41° 26' 32", long. 82° 08' 54".

Transmitter: Emery Industrial Pkwy., Warrens-ville Heights.

Equipment: Emcee transmitter; Bogner antenna.

Scheduled to begin operation: November 30, 1989.

Planned locally originated programming: Children's programming; local special events; horror shows; magazines; sports; talk shows; variety shows.

Advertising: Yes. Rates: \$95/30 Sec.; \$1176/Hour.

Represented (legal): Baker & Hostetler.

Personnel: Richard Klaus, president; Bill Klaus, general manager; Bob Klaus, sales; Bob Sassaman, engineering.

* **Bellefontaine**—W65BZ, Steven D. Heck. Technical facilities: 10-kw ERP, lat. 40° 32' 23", long. 83° 43' 14".

* **Boardman**—W52AO, WFMJ Television Inc. Phone: 216-744-8611.

Technical facilities: 1000-w TPO, 0.671-kw ERP, 14-ft. above ground, 732-ft. above sea level, lat. 41° 04' 46", long. 80° 38' 25".

Transmitter: 750 Mabel St., Youngstown. Equipment: Acrodyne transmitter; Bogner antenna.

Personnel: John Grdic, general manager; Lawrence N. Olesen, chief engineer.

Bucyrus—W22AE, Allonas Communications Inc. Phone: 419-562-3830.

Technical facilities: 8.20-w TPO, 23.50-kw ERP, 203-ft. above ground, 1215-ft. above sea level, lat. 40° 49' 31", long. 82° 54' 03".

Transmitter: 0.14-mi. S of intersection of Stetzer Rd & Parcher Rd.

Began operation: July 8, 1984.

Satellite programming: CBN Family Channel; FamilyNet; RAI-USA; Subscription TV.

Advertising: Yes.

Personnel: Doyle Weaver, station mgr.

Bucyrus—W54AF, Allonas Communications Inc. Phone: 419-562-3830.

Technical facilities: 1000-w TPO, 10.80-kw ERP, 203-ft. above ground, 1215-ft. above sea level, lat. 40° 49' 31", long. 82° 54' 03".

Holds CP for change to 17.50-kw ERP, 213-ft. above ground, 1244-ft. above sea level, transmitter to 3323 Parcher Rd., Bucyrus.

Transmitter: 0.14-mi. S of Stetzer & Parcher Rds.

Equipment: Emcee transmitter; Bogner antenna.

Began operation: November 21, 1986.

Locally originated programming: Children's programming; community programming; city council meetings; local special events; farm information; game shows; health; exercise; music; music video clips; news; public access; religious; sports; hunting & fishing show; state university sports; talent shows; talk shows; variety shows; weather.

Satellite programming: CNN; Hit Video USA. Planned satellite programming: Sports.

Advertising: Yes. Rates: \$150.00/30 Sec.; \$300.00/Hour.

Personnel: Doyle Weaver, station mgr.; Bill Allonas, gen. sales mgr.; Jay Scott, news dir.

Chillicothe—W40AE, Trinity Broadcasting Network Inc. Phone: 714-832-2950.

Technical facilities: 768-w TPO, 28-kw ERP, 135-ft. above ground, 974-ft. above sea level, lat. 39° 19' 52", long. 82° 59' 49".

Transmitter: 0.49-mi. WSW of intersection of Rte. 50 & High St.

Began operation: July 1, 1988.

Satellite programming: Trinity Bcstg. Network.

* **Cincinnati**—W25AI, Northcoast Bcst. Corp.

Studio: 3012 Keswick Rd., Shaker Heights, OH 44120.

Technical facilities: 100-w TPO, 0.681-kw ERP, 148-ft. above ground, 934-ft. above sea level, lat. 39° 07' 31", long. 84° 29' 57".

Transmitter: 2345 Symmes St., Cincinnati.

* **Cleveland**—W12BS, TV 12 Inc.

Technical facilities: 10-w TPO, 0.13-kw ERP, 315-ft. above ground, 1444-ft. above sea level, lat. 41° 22' 18", long. 81° 42' 48".

Transmitter: 7115 State Rd., Parma.

* **Cleveland**—Ch. 32, Gerald Cohen.

Columbus—W08BV, Howard LP Television Inc. Phone: 614-294-8000.

Studio: 1201 Olentangy River Rd., Columbus, OH 43212.

Technical facilities: 10-w TPO, 0.083-kw ERP, 702-ft. above ground, 1421-ft. above sea level, lat. 39° 58' 16", long. 83° 01' 40".

Transmitter: 766 Twin River Dr., Columbus. Equipment: Television Technology transmitter; Scala antenna.

Began operation: October 1, 1985.

Locally originated programming: Local special events; horror shows; music video clips; public affairs; specials; state university sports; variety shows; syndicated features & off-network series.

Planned locally originated programming: Hunting & fishing show.

Satellite programming: Hit Video USA; syndicated programming.

Advertising: Yes.

Personnel: Robert Lyons, general manager; Robert Mezey, chief engineer; Mike Cunningham, program dir.

* **Columbus**—W13BN, Wendy Feldman.

Technical facilities: 10-w TPO, 0.014-kw ERP, 446-ft. above ground, 1165-ft. above sea level, lat. 39° 58' 16", long. 83° 01' 40".

Requests modification of CP for change to 0.123-kw ERP.

Transmitter: 770 Twin Rivers Dr.

* **Columbus**—W15AU, Advanced Allied Communications Technology Inc.

Technical facilities: 100-w TPO, 17.90-kw ERP, 230-ft. above ground, 1158-ft. above sea level, lat. 40° 08' 32", long. 83° 00' 32".

Transmitter: 156 Lazelle Rd., Worthington.

Columbus—W17AI, RBC Inc.

Technical facilities: 1000-w TPO, 10.50-kw ERP, 449-ft. above ground, 1171-ft. above sea level, lat. 39° 58' 16", long. 83° 01' 40".

Transmitter: 0.4-mi. SW of intersection of Rte. 315 & Goodale St.

* **Columbus**—W40AD, Pengardner Co. Inc.

Technical facilities: 0.66-kw ERP, lat. 39° 57' 48", long. 83° 00' 17".

* **Columbus**—W41BB, Advanced Allied Communications Technology Inc.

Technical facilities: 1000-w TPO, 17.40-kw ERP, 243-ft. above ground, 1175-ft. above sea level, lat. 40° 08' 32", long. 83° 00' 32".

Transmitter: 156 Lazelle Rd., Worthington.

* **Columbus**—W62BE, Omni Bcstg. Co.

Phones: 614-888-6200; 614-885-9712. Technical facilities: 0.941-kw ERP, 22-ft. above ground, 260-ft. above sea level, lat. 40° 09' 34", long. 82° 55' 22".

Transmitter: Westerville Rd., Westerville, OH.

Equipment: Thomson LGT transmitter; Bogner antenna.

Satellite earth station: Scientific-Atlanta.

Planned locally originated programming: Community programming; game shows; news; sports.

Planned satellite programming: International TV Network; movies.

Advertising: Planned. Rates: \$30.00/30 Sec.; \$60.00/Hour.

Personnel: Paul Parshall, pres. & sales mgr.; John Battison, engineer.

Columbus—W64BG, James W. Feasel.

Technical facilities: 20.50-kw ERP, 518-ft. above ground, 1270-ft. above sea level, lat. 39° 57' 44", long. 83° 00' 08".

Transmitter: Leveque Tower, 50 W. Broad St.

* **Dayton**—W32AQ, Millard Oakley.

Technical facilities: 100-w TPO, 0.672-kw ERP, 125-ft. above ground, 1070-ft. above sea level, lat. 39° 46' 57", long. 84° 03' 43".

Transmitter: 3.5-mi. SW of Fairborn.

* **Dayton**—W39AV, Local Bcstg. Corp.

Technical facilities: 200-w TPO, 0.79-kw ERP, 98-ft. above ground, 1056-ft. above sea level, lat. 39° 43' 15", long. 84° 15' 39".

Transmitter: 1731 Soldiers Home Rd., Dayton.

* **Dayton**—W56BR, Channel America LPTV Holdings Inc. Phone: 212-262-5353. Fax: 212-246-8542.

Technical facilities: 100-w TPO, 1.29-kw ERP, 102-ft. above ground, 1036-ft. above sea level, lat. 39° 43' 19", long. 84° 12' 36".

Transmitter: WONE tower.

Satellite earth stations: In operation.

Scheduled to begin operation: Late 1989. Planned satellite programming: Movies; sports; syndicated programming; Channel America Television Network.

Dayton—W68BP, Trinity Bcstg. Network Inc. Phone: 714-832-2950.

Technical facilities: 473-w TPO, 6-kw ERP, 338-ft. above ground, 1083-ft. above sea level, lat. 39° 45' 27", long. 84° 11' 36".

Requests CP for change to 3.10-kw ERP, 1202-ft. above sea level, lat. 39° 43' 16", long. 84° 15' 00", transmitter to WPTD(TV) transmitter site.

Transmitter: 4th & Ludwig Sts., Valley Tower Bldg., Dayton.

Began operation: May 1, 1988.

Satellite programming: Trinity Bcstg. Network.

* **Delaware**—W56CA, James A. Shaheen.

Technical facilities: 1000-w TPO, 10.70-kw ERP, 112-ft. above ground, 1050-ft. above sea level, lat. 40° 17' 56", long. 83° 02' 46".

Transmitter: 501 Bowtown Rd., Delaware.

* **Findlay**—W06BK, Seeway Bcstrs.

Technical facilities: 1.00-w TPO, 0.006-kw ERP, 125-ft. above ground, 928-ft. above sea level, lat. 41° 04' 01", long. 83° 38' 58".

Transmitter: 2303 Sautee Ave., Findlay.

* **Freemont**—W02BY, Seeway Bcstrs.

Technical facilities: 1.00-w TPO, 0.005-kw ERP, 98-ft. above ground, 735-ft. above sea level, lat. 41° 21' 10", long. 83° 08' 20".

Transmitter: Lake St., near Lime St.

* **Lexington**—Ch. 32, Edward F. Anglin.

* **Lima**—W67CA, Lima Television Co.

Technical facilities: 1000-w TPO, 2.57-kw ERP, 600-ft. above ground, 1424-ft. above sea level, lat. 40° 45' 47", long. 84° 10' 59".

Transmitter: 1844 Baty Rd., Lima.

Marietta—W26AL, Richard L. Jolliff.

Phone: 614-373-0867. Studio: Rte. 8, Marietta, OH 45750. Technical facilities: 100-w TPO, 1.31-kw ERP, 59-ft. above ground, 1145-ft. above sea level, lat. 39° 25' 33", long. 81° 32' 04".

Transmitter: County Rd. 126 & Warren Twp. Rd. 126, Marietta.

Equipment: Emcee transmitter; Bogner antenna.

Satellite earth station: In operation.

Began operation: May 21, 1989.

Planned locally originated programming: Farm information; news; religious; weather.

Satellite programming: Trinity Bcstg. Network.

Personnel: J. O. Kuhn, engineering.

Marion—W39AQ, Central Ohio Assn. of Christian Bcstrs.

Technical facilities: 100-w TPO, 0.546-kw ERP, 151-ft. above ground, 1148-ft. above sea level, lat. 40° 34' 10", long. 83° 08' 02".

Transmitter: 1011 S. Prospect St., Marion.

* **Masury**—W62BT, Turnpike Television.

Technical facilities: 1000-w TPO, 10.70-kw ERP, 200-ft. above ground, 1289-ft. above sea level, lat. 41° 11' 58", long. 80° 31' 22".
 Transmitter: 7.1-mi. N of Masury.

***Montville**—W32AN, Timothy M. Novak.
 Technical facilities: 683-w TPO, 5.20-kw ERP, 259-ft. above ground, 1581-ft. above sea level, lat. 39° 43' 15", long. 81° 03' 35".
 Transmitter: 1499-ft. ESE of intersection of Rtes. 84 & 46.

Portsmouth—W21AI, Trinity Bcstg. Network Inc. Phone: 714-832-2950.
 Technical facilities: 1000-w TPO, 15.90-kw ERP, 384-ft. above ground, 1483-ft. above sea level, lat. 38° 45' 20", long. 83° 00' 05".
 Transmitter: 0.2-mi. S of Portsmouth.
 Began operation: August 1, 1988.
 Satellite programming: Trinity Bcstg. Network.

***Sandusky**—W41AP, Register TV News.
 Technical facilities: 1000-w TPO, 10-kw ERP, 138-ft. above ground, 728-ft. above sea level, lat. 41° 27' 19", long. 82° 42' 49".
 Requests CP for change to 10.07-kw ERP.
 Transmitter: 314 W. Market St.

***Staubenville**—W57BH, Turnpike Television.
 Technical facilities: 1000-w TPO, 26.70-kw ERP, 600-ft. above ground, 1768-ft. above sea level, lat. 40° 20' 32", long. 80° 37' 14".
 Transmitter: WTOV-TV transmitter site, Steubenville.

Toledo—W48AP, Paul M. Moore.
 Technical facilities: 100-w TPO, 1.12-kw ERP, 434-ft. above ground, 1034-ft. above sea level, lat. 41° 38' 43", long. 83° 36' 22".
 Requests CP for change to 5.46-kw ERP, 1043-ft. above sea level.
 Transmitter: 716 Westwood Ave.

***Toledo**—W60BJ, Tran-Star Inc.
 Technical facilities: 1000-w TPO, 3.50-kw ERP, 420-ft. above ground, 1037-ft. above sea level, lat. 41° 38' 48", long. 83° 36' 22".
 Transmitter: 716 N. Westwood Ave.

***Westerville**—W58BF, Capital City Tele-casting Inc.
 Technical facilities: 990-w TPO, 20-kw ERP, 292-ft. above ground, 1217-ft. above sea level, lat. 40° 09' 34", long. 82° 55' 22".
 Transmitter: Ohio State Rte. 3, approx. 1-mi. N of Westerville.

Youngstown—W39AI, Trinity Bcstg. Network Inc. Phone: 714-832-2950.
 Technical facilities: 1000-w TPO, 23.50-kw ERP, lat. 41° 06' 00", long. 80° 39' 01".
 Began operation: July 1, 1988.
 Satellite programming: Trinity Bcstg. Network.

***Zanesville**—W36AY, Zanesville Bcstg. Co.
 Technical facilities: 1000-w TPO, 8.80-kw ERP, 207-ft. above ground, 1129-ft. above sea level, lat. 39° 56' 55", long. 81° 57' 48".
 Transmitter: 2477 E. Pike.

Technical facilities: 296-w TPO, 16-kw ERP, 302-ft. above ground, 1640-ft. above sea level, lat. 34° 26' 29", long. 97° 13' 36".
 Transmitter: 5.5-mi. W of I-35 & State Rte. 77 overpass, near Oavis.
 Planned satellite programming: Trinity Bcstg. Network.

Ardmore—K55DN, Blair Bcstg.
 Technical facilities: 0.65-kw ERP, lat. 34° 12' 00", long. 97° 10' 43".

***Beaver**—K21CM, Mountain TV Network Inc.
 Technical facilities: 100-w TPO, 0.73-kw ERP, 98-ft. above ground, 2785-ft. above sea level, lat. 36° 51' 30", long. 100° 43' 45".
 Transmitter: 12-mi. NW of Beaver.

***Beaver**—K29BJ, Mountain TV Network Inc.
 Technical facilities: 100-w TPO, 0.70-kw ERP, 98-ft. above ground, 2785-ft. above sea level, lat. 36° 51' 30", long. 100° 43' 45".
 Transmitter: 12-mi. NW of Beaver.

***Broken Bow**—K27CH, Jewel B. Callahan.
 Technical facilities: 100-w TPO, 0.983-kw ERP, 489-ft. above ground, 909-ft. above sea level, lat. 33° 56' 12", long. 94° 45' 46".
 Requests modification of CP for change to 0.83-kw ERP.
 Transmitter: 6.8-mi. SSW of Broken Bow.

***Cedardale**—K168M, Mountain TV Network Inc.
 Technical facilities: 100-w TPO, 0.656-kw ERP, 95-ft. above ground, 1995-ft. above sea level, lat. 36° 18' 26", long. 98° 58' 11".
 Transmitter: 1-mi. SE of Cedardale.

***Cedardale**—K188B, Mountain TV Network Inc.
 Technical facilities: 100-w TPO, 0.65-kw ERP, lat. 36° 18' 26", long. 98° 58' 11".
 Transmitter: 1-mi. SE of Cedardale.

***Cedardale**—K60DT, Mountain TV Network Inc.
 Technical facilities: 100-w TPO, 0.774-kw ERP, 95-ft. above ground, 1995-ft. above sea level, lat. 36° 18' 26", long. 98° 58' 11".
 Transmitter: 1-mi. SE of Cedardale.

***Checotah**—K64CP, Retherford Publications Inc.
 Technical facilities: 1000-w TPO, 7.20-kw ERP, 141-ft. above ground, 791-ft. above sea level, lat. 35° 27' 05", long. 95° 29' 01".
 Transmitter: 2.5-mi. SE of Checotah.

***Durant**—K22CV, Betty Margaret Wheeler.
 Technical facilities: 100-w TPO, 0.796-kw ERP, 404-ft. above ground, 1056-ft. above sea level, lat. 33° 59' 23", long. 96° 23' 49".
 Transmitter: 1600 W. Mississippi St., Durant.

***Durant**—K24CJ, Betty Margaret Wheeler.
 Technical facilities: 100-w TPO, 0.796-kw ERP, 404-ft. above ground, 1056-ft. above sea level, lat. 33° 59' 23", long. 96° 23' 49".
 Transmitter: 1600 W. Mississippi St., Durant.

***Durant**—K30CT, Betty Margaret Wheeler.
 Technical facilities: 100-w TPO, 0.796-kw ERP, 404-ft. above ground, 1056-ft. above sea level, lat. 33° 59' 23", long. 96° 23' 49".

Transmitter: 1600 W. Mississippi St., Durant.

***Durant**—K32CN, Betty Margaret Wheeler.
 Technical facilities: 100-w TPO, 0.796-kw ERP, 430-ft. above ground, 1083-ft. above sea level, lat. 33° 59' 23", long. 96° 23' 49".
 Transmitter: 1600 W. Mississippi St.

Elk City—K02MU, Elk City Communications. Phone: 405-225-1167.
 Studio: 5th & Randall, Elk City, OK 73648.
 Technical facilities: 0.05-kw ERP, 60-ft. above ground, 2039-ft. above sea level, lat. 35° 24' 36", long. 99° 25' 01".
 Equipment: Television Technology transmitter; Scala antenna.
 Began operation: March 1, 1986.
 Personnel: Michael O. Robben, chief engineer.

***Elk City**—K21CJ, Oklahoma Publishers Electronic Communications.
 Technical facilities: 1000-w TPO, 29.10-kw ERP, 135-ft. above ground, 2375-ft. above sea level, lat. 35° 25' 30", long. 99° 28' 40".
 Transmitter: 4.1-mi. NW of city center at a heading of 285.36°T.

Elk City—K52AN, Northfork TV Translator System.
 Technical facilities: 0.194-kw ERP, lat. 35° 21' 25", long. 99° 16' 08".

***Enid**—K48CS, Blacks Desiring Media Inc.
 Technical facilities: 1000-w TPO, 9.24-kw ERP, 433-ft. above ground, 1732-ft. above sea level, lat. 36° 26' 36", long. 97° 57' 46".
 Transmitter: 5.8-mi. NW of city center at 305°T.

Erick/Sayre/Carter—K58CS, Northfork TV Translator System.
 Technical facilities: 100-w TPO, 0.815-kw ERP, 414-ft. above ground, 2020-ft. above sea level, lat. 35° 09' 05", long. 99° 42' 50".
 Transmitter: 11-mi. SSW of Sayre.
 Note: Operating as translator; primary station KVIJ-TV, Sayre.

Erick/Sayre/Carter—K62BQ, Northfork TV Translator System.
 Technical facilities: 100-w TPO, 0.815-kw ERP, 414-ft. above ground, 2434-ft. above sea level, lat. 35° 09' 05", long. 99° 42' 50".
 Transmitter: 11-mi. SSW of Sayre.
 Equipment: Television Technology transmitter; Scala antenna.
 Note: Operating as a translator; primary station KOKH-TV, Oklahoma City, OK.

Guymon—K53BE, Victory Center Inc. Phone: 405-338-5616.
 Studio: 5th & Quinn Sts., Guymon, OK 73942.
 Technical facilities: 1000-w TPO, 6.566-kw ERP, 449-ft. above ground, 3652-ft. above sea level, lat. 36° 40' 30", long. 101° 33' 58".
 Transmitter: Approx. 3.25-mi. W of Guymon Municipal Airport.
 Equipment: Television Technology transmitter; Scala antenna.
 Satellite earth stations: Automation Techniques receivers.
 Began operation: May 1, 1983.
 Locally originated programming: Specials; talk shows.
 Planned locally originated programming: Community programming; local special events; character generated news; weather.

Advertising: Yes. Rates: \$30.00/30 Sec. Represented (engineering): Pete Warren. Represented (legal): John H. Midlen. Personnel: Brad Mendenhall, engineering & sales.

***Hobart**—K23AP, OPEC.
 Technical facilities: 0.921-kw ERP, lat. 35° 01' 14", long. 99° 05' 59".

***Hobart**—K33BA, Retherford Publications Inc.
 Technical facilities: 28.9-kw ERP, lat. 35° 05' 10", long. 99° 11' 20".

Lawton—K27AZ, Trinity Broadcasting Network Inc. Phone: 714-832-2950.
 Technical facilities: 1.32-kw ERP, lat. 34° 36' 12", long. 98° 23' 46".
 Began operation: May 20, 1987.
 Satellite programming: Trinity Bcstg. Network.

May—K18BV, Gage Translator System.
 Technical facilities: 100-w TPO, 0.815-kw ERP, 240-ft. above ground, 2615-ft. above sea level, lat. 36° 26' 03", long. 99° 46' 22".
 Transmitter: 8-mi. N of Gage.

***McAlester**—K22CN, Retherford Publications Inc.
 Technical facilities: 1000-w TPO, 17.3-kw ERP, 138-ft. above ground, 745-ft. above sea level, lat. 34° 56' 18", long. 95° 41' 20".
 Transmitter: 4-mi. NE of city center, 84°T.

***McAlester**—K480B, Lakeland Cable TV Inc.
 Technical facilities: 100-w TPO, 0.898-kw ERP, 141-ft. above ground, 1138-ft. above sea level, lat. 34° 46' 56", long. 95° 54' 13".
 Transmitter: Atop Bald Mountain, McAlester.

***Muskogee**—K19CJ, American Indian TV & Radio Network.
 Technical facilities: 1000-w TPO, 20.30-kw ERP, 87-ft. above ground, 906-ft. above sea level, lat. 35° 58' 36", long. 95° 14' 41".
 Transmitter: 8-mi. NW of Hubert.

***Muskogee**—K51AZ, Tap Communications.
 Technical facilities: 0.394-kw ERP, lat. 35° 42' 30", long. 95° 24' 02".

***Oklahoma City**—K07TX, Mike A. Mendoza. Phone: 817-478-9193.
 Technical facilities: 2.00-w TPO, 0.008-kw ERP, 479-ft. above ground, 1616-ft. above sea level, lat. 35° 33' 59", long. 97° 28' 28".
 Requests modification of CP for change to 0.126-kw ERP.
 Transmitter: 2333 E. Britton Rd.

***Oklahoma City**—K69EK, Clear Channel Communications Inc.
 Technical facilities: 1000-w TPO, 5.36-kw ERP, 699-ft. above ground, 1827-ft. above sea level, lat. 35° 32' 52", long. 97° 29' 29".
 Requests modification of CP for change to 5.99-kw ERP.
 Transmitter: 7416 N. Kelley Ave.

***Okmulgee**—K28CJ, Brewer Communications Inc.
 Technical facilities: 1000-w TPO, 40.60-kw ERP, 138-ft. above ground, 909-ft. above sea level, lat. 35° 20' 53", long. 95° 56' 38".
 Transmitter: 6.7-mi. SE of Henryetta, center of city, at a heading of 161.78°T.

OKLAHOMA

***Ardmore**—K44BQ, Trinity Bcstg. Network. Phone: 714-832-2950.

Low Power TV Stations—Oklahoma

Ponca City—K12NE, Russell Communications.

Technical facilities: 0.08-kw ERP, lat. 36° 41' 25", long. 97° 05' 35".

Ponca City—K18AM, American Bcstg. Systems Inc.

Technical facilities: 1000-w TPO, 6.89-kw ERP, 500-ft. above ground, 994-ft. above sea level, lat. 36° 41' 25", long. 97° 10' 20".

Transmitter: 4-mi. W of Ponca City.

Equipment: Emcee transmitter; Bogner antenna.

Ponca City—K27AK, Tempo Enterprises. Phone: 918-496-3200.

Technical facilities: 100-w TPO, 1.072-kw ERP, 500-ft. above ground, 1494-ft. above sea level, lat. 36° 41' 25", long. 97° 10' 20".

Transmitter: 4-mi. W of Ponca City.

Equipment: Television Technology transmitter; Bogner antenna.

Satellite earth station: Comtech; Scientific-Atlanta receivers.

Began operation: January 15, 1983.

Advertising: No.

* **Stillwater**—K22CM, Mountain TV Network Inc.

Technical facilities: 500-w TPO, 0.533-kw ERP, 95-ft. above ground, 1106-ft. above sea level, lat. 36° 07' 12", long. 96° 55' 07".

Transmitter: 6-mi. E of Stillwater.

* **Stillwater**—K31BV, Media Co. of Stillwater.

Technical facilities: 1000-w TPO, 15.50-kw ERP, 233-ft. above ground, 1116-ft. above sea level, lat. 36° 06' 39", long. 97° 02' 25".

Transmitter: 1000 S. Stallard, Stillwater.

* **Stillwater**—K33CD, Mountain TV Network Inc.

Technical facilities: 100-w TPO, 0.551-kw ERP, 95-ft. above ground, 1106-ft. above sea level, lat. 36° 07' 12", long. 96° 55' 07".

Transmitter: 6-mi. E of Stillwater.

* **Stillwater**—K66DF, Mountain TV Network Inc.

Technical facilities: 100-w TPO, 0.625-kw ERP, 95-ft. above ground, 1106-ft. above sea level, lat. 36° 07' 12", long. 96° 55' 07".

Transmitter: 6-mi. E of Stillwater.

Strong City/Leedy/Hammon—K36AJ, Northfork TV Translator System.

Technical facilities: 20-w TPO, 0.205-kw ERP, 256-ft. above ground, 2340-ft. above sea level, lat. 35° 46' 50", long. 99° 34' 55".

Transmitter: 8-mi. N of Strong City.

Note: Operating as a translator; primary station KGMC, Oklahoma City, OK.

* **Tahlequah**—K21CS, Tahlequah TV 21.

Technical facilities: 100-w TPO, 0.491-kw ERP, 95-ft. above ground, 978-ft. above sea level, lat. 35° 55' 37", long. 94° 56' 20".

Transmitter: 1.5-mi. N of Downing St., 0.5-mi. E of Bliss St., Tahlequah.

* **Tulsa**—K57DQ, KMAR Communications Inc.

Technical facilities: 1000-w TPO, 19.80-kw ERP, 326-ft. above ground, 794-ft. above sea level, lat. 36° 02' 49", long. 95° 54' 13".

Transmitter: NE corner of 81st St. at Sheridan Rd., Tulsa.

* **Tulsa**—K60EC, Neighborhood TV Network Inc.

Technical facilities: 1000-w TPO, 10.20-kw ERP, 682-ft. above ground, 1394-ft. above sea level, lat. 36° 09' 18", long. 95° 59' 26".

Transmitter: William's Center, Tulsa.

* **Weatherford**—K16BS, Mountain TV Network Inc.

Technical facilities: 100-w TPO, 0.656-kw ERP, 95-ft. above ground, 1916-ft. above sea level, lat. 35° 30' 53", long. 98° 45' 47".

Transmitter: 4-mi. SW of Weatherford.

* **Weatherford**—K29BQ, Mountain TV Network Inc.

Technical facilities: 100-w TPO, 0.676-kw ERP, 95-ft. above ground, 1916-ft. above sea level, lat. 35° 30' 53", long. 98° 45' 47".

Transmitter: 4-mi. SW of Weatherford.

* **Weatherford**—K51CW, Mountain TV Network Inc.

Technical facilities: 100-w TPO, 0.735-kw ERP, 95-ft. above ground, 1916-ft. above sea level, lat. 35° 30' 53", long. 98° 45' 47".

Transmitter: 4-mi. SW of Weatherford.

Woodward—K23AD, Frontier Community Communications Inc.

Technical facilities: 100-w TPO, 1.143-kw ERP, 170-ft. above ground, 2075-ft. above sea level, lat. 36° 26' 06", long. 99° 23' 40".

Transmitter: 11th & Oklahoma Sts., Woodward.

Equipment: Thomson LGT transmitter; Scala antenna.

Began operation: May 1, 1983.

Locally originated programming: Farm information; news; public affairs; sports; weather.

Satellite programming: AGDAY; American TV Network.

Advertising: Yes. Rates: \$12.00-\$15.00/30 Sec.

Represented (engineering): Hatfield & Dawson.

Represented (legal): J. K. Edmondson.

Personnel: George Brown, station manager.

Woodward/Mooreland/Waynoka—K69DH, OKTV Translator System Inc. Phone: 405-256-2254.

Technical facilities: 100-w TPO, 0.815-kw ERP, 300-ft. above ground, 2420-ft. above sea level, lat. 36° 34' 06", long. 99° 16' 33".

Transmitter: Approx. 9-mi. NNW of Mooreland.

Equipment: Television Technology transmitter; Scala antenna.

Began operation: October 1, 1986.

OREGON

Altamont/Klamath Falls—K52AS, Blacks Desiring Media Inc.

Technical facilities: 1000-w TPO, 14.39-kw ERP, 60-ft. above ground, 4551-ft. above sea level, lat. 42° 12' 57", long. 121° 47' 53".

Transmitter: 3.5-mi. NW of city center of Altamont.

Represented (legal): Fisher, Wayland, Cooper & Leader.

Bend—K11SE, Stephen P. Greer.

Technical facilities: 10-w TPO, 0.073-kw ERP, 56-ft. above ground, 4275-ft. above sea level, lat. 44° 04' 41", long. 121° 19' 57".

Transmitter: Aubrey Rd., 1.8-mi. NW of Bend.

Bend—K33AG, Trinity Bcstg. Network Inc. Phone: 714-832-2950.

Technical facilities: 100-w TPO, 2.3-kw ERP, 75-ft. above ground, 4311-ft. above sea level, lat. 44° 04' 40", long. 121° 19' 49".

Transmitter: Aubrey Butte.

Equipment: Emcee transmitter; Bogner antenna.

Began operation: May 11, 1986.

Satellite programming: Trinity Bcstg. Network.

Coos Bay—K27CL, KEZI Inc. Phone: 503-485-5611.

Studio: 2225 Coburg Rd., Eugene, OR 97401.

Technical facilities: 1000-w TPO, 11.1-kw ERP, 148-ft. above ground, 1007-ft. above sea level, lat. 43° 23' 26", long. 124° 07' 48".

Transmitter: On Noah Butte, 3.7-mi. E of Coos Bay.

Equipment: Acrodyne transmitter; Scala antenna.

Began operation: September 1, 1989.

Note: Operating as a translator; primary station KEZI-TV, Eugene, OR.

Coos Bay—K30BN, California Oregon Broadcasting Inc.

Technical facilities: 312-w TPO, 2-kw ERP, 108-ft. above ground, 719-ft. above sea level, lat. 43° 21' 15", long. 124° 14' 31".

Requests modification of CP for change to 0.50-kw ERP, lat. 43° 21' 15", long. 124° 14' 32".

Transmitter: Blossom Hill, NW of Coos Bay.

Represented (engineering): Lohnes & Culver.

Represented (legal): Reed, Smith, Shaw & McClay.

Note: Operating as a translator; primary station KOB, Medford.

Coos Bay—K33AO, Trinity Bcstg. Network Inc. Phone: 714-832-2950.

Technical facilities: 100-w TPO, 1.24-kw ERP, 120-ft. above ground, 642-ft. above sea level, lat. 43° 21' 15", long. 124° 14' 32".

Equipment: Scala antenna.

Began operation: January 1, 1986.

Satellite programming: Trinity Bcstg. Network.

Coos Bay—K46AS, KMTR Inc. Phone: 503-746-1600. TWX: 510-597-0366.

Technical facilities: 100-w TPO, 0.855-kw ERP, 160-ft. above ground, 974-ft. above sea level, lat. 43° 23' 26", long. 124° 07' 48".

Transmitter: 3-mi. E of North Bend on Noah Butte.

Equipment: Television Technology transmitter; Scala antenna.

Represented (legal): Haley, Bader & Potts.

Note: Operating as a translator; primary station KMTR-TV, Eugene, OR.

* **Coos Bay**—K57EM, Localvision.

Technical facilities: 1000-w TPO, 34.60-kw ERP, 184-ft. above ground, 190-ft. above sea level, lat. 43° 21' 45", long. 124° 11' 33".

Transmitter: NW of city center on Blossom Hill.

* **Coos Bay**—K63DO, Localvision.

Technical facilities: 1000-w TPO, 36.10-kw ERP, 184-ft. above ground, 190-ft. above sea level, lat. 43° 21' 45", long. 124° 11' 33".

Requests modification of CP for change to 6.23-kw ERP, 905-ft. above sea level, lat. 43° 23' 35", long. 124° 07' 47". BMMPTTL-890310XL.

Transmitter: NW of city center on Blossom Hill.

Corvallis—K14GW, K. Sandoval Burke.

Technical facilities: 1000-w TPO, 236-kw ERP, 236-ft. above ground, 1735-ft. above sea level, lat. 44° 36' 25", long. 123° 16' 25".

Requests CP for change to 27.30-kw ERP, 110-ft. above ground, 1623-ft. above sea level.

Transmitter: Vineyard Hill, 5-mi. N of Corvallis.

Technical facilities: 1000-w TPO, 236-kw ERP, 236-ft. above ground, 1735-ft. above sea level, lat. 44° 36' 25", long. 123° 16' 25".

Requests CP for change to 27.30-kw ERP, 110-ft. above ground, 1623-ft. above sea level.

Transmitter: Vineyard Hill, 5-mi. N of Corvallis.

Technical facilities: 1000-w TPO, 39.60-kw ERP, 157-ft. above ground, 377-ft. above sea level, lat. 44° 35' 44", long. 123° 14' 54".

Transmitter: Hwy. 99W, 1.9-mi. N of Corvallis.

* **Culp Creek**—K39CL, California Oregon Bcstg. Inc.

Technical facilities: 1000-w TPO, 12.70-kw ERP, 49-ft. above ground, 3107-ft. above sea level, lat. 43° 43' 04", long. 122° 50' 15".

Transmitter: Hawley Butte communications site, 1.2-mi. E of Dorena.

Represented (engineering): Lohnes & Culver.

Represented (legal): Reed, Smith, Shaw & McClay.

Note: Operating as a translator; primary station KOB, Medford, OR.

Eugene—K25AS, John Field. Phone: 503-683-2525.

Studio: 100 E. 18th Ave., Eugene, OR 97401.

Technical facilities: 27.30-kw ERP, 1400-ft. above ground, 1500-ft. above sea level, lat. 44° 11' 51", long. 122° 59' 08".

Transmitter: 4545 Blanton Rd., Eugene, OR.

Equipment: Thomson LGT transmitter; Thomson LGT antenna.

Satellite earth stations: In operation.

Began operation: May 1, 1987.

Locally originated programming: Children's programming; community programming; documentaries; game shows; health; exercise; horror shows; magazines; music; music video clips; news; wire service news; public affairs; specials; sports; talk shows; variety shows; weather.

Satellite programming: CNN.

Advertising: Yes. Rates: \$90.00-\$180.00/30 Sec.; \$200.00-\$450.00/Hour.

Represented (sales): Hugh Wallace Inc.

Personnel: J. E. Field, pres. & chief engineer; John Melike, general manager; Wally Graff, general sales manager.

Technical facilities: 1000-w TPO, 12.30-kw ERP, 115-ft. above ground, 3215-ft. above sea level, lat. 44° 11' 51", long. 122° 59' 08".

Transmitter: Buck Mountain, 11.5-mi. NNE of Eugene.

* **Eugene**—K41CD, Jacqueline Lalanee.

Technical facilities: 1000-w TPO, 12.30-kw ERP, 115-ft. above ground, 3215-ft. above sea level, lat. 44° 11' 51", long. 122° 59' 08".

Transmitter: Buck Mountain, 11.5-mi. NNE of Eugene.

* **Eugene**—K57EL, Janet Roberts.

Technical facilities: 1000-w TPO, 1-kw ERP, 98-ft. above ground, 1398-ft. above sea level, lat. 44° 06' 07", long. 123° 06' 53".

Transmitter: Blanton Hills, 2.5-mi. S of Eugene.

* **Grants Pass**—K65EJ, Better Life TV.

Technical facilities: 20-w TPO, 0.19-kw ERP, 20-ft. above ground, 2119-ft. above sea level, lat. 42° 25' 35", long. 123° 08' 58".

Transmitter: 1-mi. SE of Rogue River.

***Heppner—K26CN, Mountain TV Network Inc.**
 Technical facilities: 100-w TPO, 0.544-kw ERP, 95-ft. above ground, 6027-ft. above sea level, lat. 45° 12' 48", long. 119° 17' 41".
 Transmitter: Black Mountain, Heppner.

***Hillsboro—K14HN, Kenneth J. Seymour.**
 Technical facilities: 1000-w TPO, 36.80-kw ERP, 171-ft. above ground, 942-ft. above sea level, lat. 45° 27' 16", long. 122° 52' 16".
 Transmitter: On E side of Kemmer Rd., 0.92-ft. S of Gassner, Aloha.

***John Day—K43CE, Mountain TV Network Inc.**
 Technical facilities: 100-w TPO, 0.729-kw ERP, 95-ft. above ground, 8094-ft. above sea level, lat. 44° 20' 33", long. 118° 53' 20".
 Transmitter: Canyon Mountain, 6-mi. SE of John Day.

Klamath Falls—K58BG, Trinity Broadcasting Network Inc. Phone: 714-832-2950.
 Technical facilities: 100-w TPO, lat. 42° 08' 48", long. 121° 46' 16".
 Began operation: March 21, 1981.
 Satellite programming: Trinity Bcstg. Network.
 Note: Authorized as a translator.

La Grande—K05HL, KOUS-TV Inc.
 Technical facilities: 0.621-kw ERP, lat. 45° 26' 24", long. 117° 53' 34".

***La Grande—K33BK, Gerald D. Kamp.**
 Technical facilities: 100-w TPO, 4.20-kw ERP, 74-ft. above ground, 5264-ft. above sea level, lat. 45° 26' 23", long. 117° 53' 59".
 Transmitter: 12-mi. NE of La Grande.

***Lakeview—K15CI, Mountain TV Network Inc.**
 Technical facilities: 100-w TPO, 1.27-kw ERP, 95-ft. above ground, 6437-ft. above sea level, lat. 42° 14' 08", long. 120° 20' 15".
 Transmitter: 2.5-mi. N of Lakeview.

Lakeview—K21BC, Trinity Bcstg. Network. Phone: 714-832-2950.
 Technical facilities: 100-w TPO, 1.27-kw ERP, 30-ft. above ground, 1841-ft. above sea level, lat. 42° 11' 48", long. 120° 34' 11".
 Transmitter: Fox Hill, 11-mi. W of Lakeview.
 Began operation: October 1, 1987.
 Satellite programming: Trinity Bcstg. Network.

***Medford—K26CH, Roger David Green.**
 Technical facilities: 1000-w TPO, 9-kw ERP, 30-ft. above ground, 3684-ft. above sea level, lat. 42° 17' 43", long. 122° 45' 00".
 Transmitter: Mount Baldy, 5-mi. SE of Medford.

Newport—K29AZ, King Broadcasting Co. Phone: 206-448-5555.
 Technical facilities: 1000-w TPO, 13.9-kw ERP, 154-ft. above ground, 1204-ft. above sea level, lat. 44° 45' 23", long. 124° 02' 49".
 Transmitter: 9-mi. N of Newport.

***Portland—K16CB, Atwater Kent Communications Inc.**
 Technical facilities: 1000-w TPO, 13.90-kw ERP, 108-ft. above ground, 1142-ft. above sea level, lat. 45° 27' 12", long. 122° 32' 47".
 Transmitter: 9700 S.E. Eastview.

***Portland—K18CA, Faith That Pleases God Church Corp.**
 Technical facilities: 100-w TPO, 0.88-kw ERP, 95-ft. above ground, 1134-ft. above sea level, lat. 45° 29' 25", long. 122° 41' 49".
 Transmitter: Healy Heights antenna farm, West Portland Hills.

***Portland—K30BO, Video Marketing Network Inc.** Phone: 813-923-3733. Fax: 813-923-8227.
 Technical facilities: 574-w TPO, 15-kw ERP, 656-ft. above ground, 1847-ft. above sea level, lat. 45° 31' 27", long. 122° 44' 46".
 Transmitter: 425 NW Skyline Blvd.
 Planned locally originated programming: Children's programming; classified advertising; talk shows.
 Advertising: Planned.
 Personnel: Elizabeth Nierengarten, sr. v.p.

***Portland—K58CO, Christian Community Network Inc.**
 Technical facilities: 100-w TPO, 1.32-kw ERP, 131-ft. above ground, 1125-ft. above sea level, lat. 45° 27' 13", long. 122° 32' 45".
 Transmitter: KULP(FM) transmitter site.

***Portland—K65DR, Channel America LPTV Holdings Inc.** Phone: 212-262-5353. Fax: 212-246-8542.
 Technical facilities: 100-w TPO, 0.984-kw ERP, 420-ft. above ground, 499-ft. above sea level, lat. 45° 30' 52", long. 122° 40' 42".
 Transmitter: First National Bank Tower, 1300 SW 5th Ave.
 Satellite earth station: In operation.
 Scheduled to begin operation: December 1, 1989.
 Planned satellite programming: Movies; sports; syndicated programming; Channel America Television Network.
 Advertising: Yes. Rates: \$300.00/30 Sec.; \$500.00/Min.; \$1000.00/Hour.

***Portland—K67EV, Roy H. Park Bcstg. of Oregon.**
 Technical facilities: 100-w TPO, 1.25-kw ERP, 59-ft. above ground, 1083-ft. above sea level, lat. 45° 29' 23", long. 122° 41' 47".
 Transmitter: 4636 SW Council Crest Dr.

***Prineville—K08KN, King Bcstg. Co.**
 Technical facilities: 0.12-kw ERP, lat. 44° 11' 51", long. 120° 58' 35".

Roseburg—K14HA, Trinity Bcstg. Network Inc.
 Technical facilities: 1000-w TPO, 12.40-kw ERP, 112-ft. above ground, 1598-ft. above sea level, lat. 43° 14' 08", long. 123° 19' 17".
 Transmitter: KPIC(TV) transmitter site, Roseburg.

Salem—K61CC, Full Gospel Business Men's Fellowship International. Phones: 503-364-5227; 503-362-0862.
 Studio: 838 Commercial NE, Salem, OR 97301.
 Technical facilities: 100-w TPO, 6.272-kw ERP, 180-ft. above ground, 1090-ft. above sea level, lat. 44° 58' 40", long. 123° 08' 29".
 Holds CP for change to 1000-w TPO, 8.90-kw ERP, 187-ft. above ground, 1276-ft. above sea level.
 Transmitter: 3375 Eagle Crest Rd. NW, Salem.
 Equipment: Television Technology transmitter; Scala antenna.
 Began operation: July 15, 1981.

Locally originated programming: Talk shows.
 Advertising: Yes.
 Personnel: Thomas Marks, station mgr.; George Britton, gen. sales mgr.

***Seaside—K29BA, Mountain TV Network Inc.**
 Technical facilities: 100-w TPO, 0.67-kw ERP, 93-ft. above ground, 1556-ft. above sea level, lat. 46° 01' 56", long. 123° 48' 24".
 Transmitter: 5.3-mi. ENE of Seaside.

Terrebonne—K42BR, Rodney S. Johnson.
 Technical facilities: 8.28-kw ERP, lat. 44° 25' 03", long. 121° 06' 01".

Terrebonne—K48BL, Rodney S. Johnson. Phone: 503-548-8700.
 Technical facilities: 100-w TPO, 2.15-kw ERP, 2500-ft. above ground, 5150-ft. above sea level, lat. 44° 25' 03", long. 121° 06' 01".
 Began operation: October 25, 1986.

Locally originated programming: Art profiles; community programming; city council meetings; local special events; farm information; music; music video clips; news; public access; public affairs; specials; sports; variety shows; weather; logging & lumber.

Planned locally originated programming: Children's programming; classified advertising; exercise; horror shows; hunting & fishing show; sports magazine.
 Advertising: Yes. Rates: \$60.00/30 Sec.
 Represented (engineering): Harlan Jacobson.
 Represented (legal): Gary Bodie.
 Personnel: Scott C. Johnson, general mgr.; Rodney S. Johnson, chief engineer.

***The Dalles—K26CJ, Telecrafter Corp.**
 Technical facilities: 100-w TPO, 1.08-kw ERP, 43-ft. above ground, 3264-ft. above sea level, lat. 45° 42' 09", long. 121° 08' 26".
 Transmitter: 8-mi. NE of The Dalles.

The Dalles—K51CS, Kentel.
 Technical facilities: 1000-w TPO, 13.10-kw ERP, 89-ft. above ground, 3215-ft. above sea level, lat. 45° 42' 41", long. 121° 07' 07".
 Transmitter: Approx 7.8-mi. NNE of The Dalles.

Wasco—K67AD, North Sherman TV Co-op. Phone: 503-442-5477.
 Technical facilities: 100-w TPO, 1.45-kw ERP, 25-ft. above ground, 3150-ft. above sea level, lat. 45° 44' 26", long. 120° 43' 46".
 Transmitter: 10-mi. N of Wasco.
 Equipment: Emcee transmitter.
 Antenna: Thomas.

Winston—K29AX, Cascade Pacific Television Assoc.
 Technical facilities: 1.46-kw ERP, lat. 43° 12' 10", long. 123° 22' 55".

Altoona—W12BR, Victoria D. & Silas F. Royster.
 Technical facilities: 10-w TPO, 0.028-kw ERP, 148-ft. above ground, 2640-ft. above sea level, lat. 40° 34' 12", long. 78° 26' 26".
 Transmitter: Approx. 4.3-mi. NW of Altoona.

***Bellefonte—W50BA, TMZ Bcstg. Co.**

Technical facilities: 1000-w TPO, 40.4-kw ERP, 98-ft. above ground, 2162-ft. above sea level, lat. 40° 43' 03", long. 77° 53' 30".
 Transmitter: Rte. 26, 1.1-mi. S of Pine Grove Mills.

Berwick—W41AQ, Diocese of Scranton. Phone: 717-346-8953.
 Studio: 400 Wyoming Ave., Scranton, PA 18503.

Technical facilities: 100-w TPO, 1.5-kw ERP, 135-ft. above ground, 1755-ft. above sea level, lat. 41° 00' 20", long. 76° 12' 50".
 Transmitter: 4.1-mi. SSE of Berwick.
 Equipment: Emcee transmitter; Bogner antenna.
 Began operation: July 30, 1989.

Locally originated programming: Children's programming; community programming; documentaries; ethnic; educational; college courses; health; magazines; music; music video clips; public affairs; religious; specials; talk shows.
 Personnel: James Brennan, production manager; Maria Orzel, executive director.

***Berwick—W47AO, Joseph S. & Irene F. Gans.**
 Technical facilities: 100-w TPO, 1.69-kw ERP, 92-ft. above ground, 1709-ft. above sea level, lat. 41° 00' 20", long. 76° 12' 50".
 Transmitter: 4.1-mi. SSE of Berwick, S of I-80 at the Hescopeck Mountain communications site.

***Carbondale—W20AQ, George W. Kimble.**
 Technical facilities: 100-w TPO, 1.3-kw ERP, 89-ft. above ground, 2208-ft. above sea level, lat. 41° 32' 44", long. 75° 27' 49".
 Transmitter: Salem Hill, 2.5-mi. SE of Carbondale.

***Centre Hall—W41BA, Zion Television Cable.**
 Technical facilities: 100-w TPO, 0.96-kw ERP, 148-ft. above ground, 2326-ft. above sea level, lat. 40° 54' 39", long. 77° 37' 56".
 Transmitter: On Ridge of Nittany Mountain, 2-mi. SE of Mingoville.

***Charleroi—W26AV, Turnpike Television.**
 Technical facilities: 1000-w TPO, 43.6-kw ERP, 272-ft. above ground, 1276-ft. above sea level, lat. 40° 07' 24", long. 79° 53' 46".
 Transmitter: Twilight Park, Charleroi.

***Clarks Summit—W24AP, Joseph S. & Irene F. Gans.**
 Technical facilities: 100-w TPO, 1.79-kw ERP, 99-ft. above ground, 2041-ft. above sea level, lat. 41° 28' 35", long. 75° 39' 33".
 Transmitter: At Bell Mountain communications site, 2.8-mi. ESE of Clarks Summit, 0.8-mi. NE of Hwy. 81.

***Coudersport—W32AF, Eddie Robinson.**
 Technical facilities: 16.1-kw ERP, lat. 41° 45' 11", long. 78° 00' 03".

Dillsburg—W40AF, Raystay Co. Phone: 717-243-4918.
 Technical facilities: 1000-w TPO, 6.55-kw ERP, 108-ft. above ground, 1421-ft. above sea level, lat. 40° 07' 20", long. 77° 04' 10".
 Transmitter: 1.5-mi. NW of Dillsburg on Long Mountain.

***Dunmore—W54BD, Joseph S. & Irene F. Gans.**
 Technical facilities: 0.5-kw ERP, lat. 41° 24' 52", long. 75° 38' 40".

Low Power TV Stations—Pennsylvania

- *East Stroudsburg—W248B**, Diocese of Scranton.
Technical facilities: 1000-w TPO, 53.5-kw ERP, 62-ft. above ground, 2277-ft. above sea level, lat. 41° 01' 36", long. 75° 30' 17".
Transmitter: Pimple Hill, 5-mi. ESE of Lake Harmony.
- Erie—W44AG**, Trinity Broadcasting Network Inc. Phone: 714-832-2950.
Technical facilities: 100-w TPO, 6.4-kw ERP, lat. 42° 02' 20", long. 80° 03' 45".
Transmitter: U.S. Hwy. 19, 7-mi. S of Erie. Began operation: July 1, 1988.
Satellite programming: Trinity Bcstg. Network.
- *Greensburg—W56CG**, Turnpike Television.
Technical facilities: 1000-TPO, 38.1-kw ERP, 200-ft. above ground, 1558-ft. above sea level, lat. 40° 18' 14", long. 79° 35' 48".
Transmitter: 245 Brown St., Greensburg.
- *Hazleton—W04CE**, Joseph S. & Irene F Gans.
Technical facilities: 10-w TPO, 0.062-kw ERP, 95-ft. above ground, 1975-ft. above sea level, lat. 40° 58' 08", long. 75° 57' 20".
Transmitter: 217 9th St., Hazleton.
- *Kittanning—W25AX**, Turnpike Television.
Technical facilities: 1000-w TPO, 44-kw ERP, 200-ft. above ground, 1257-ft. above sea level, lat. 40° 47' 19", long. 79° 32' 05".
Transmitter: Bunkerhill Rd., Kittanning.
- *Lebanon—W46AM**, Lebanon Bcstg. Co.
Technical facilities: 8.04-kw ERP, lat. 40° 21' 37", long. 76° 27' 31".
- *Mansfield—W20AP**, George W. Kimble.
Technical facilities: 100-w TPO, 0.608-kw ERP, 115-ft. above ground, 2572-ft. above sea level, lat. 41° 45' 40", long. 76° 55' 31".
Transmitter: Wilkins Peak.
- Narberth—W48AU**, Stephen C. & Bonnie B. Schmidt. Phones: 215-586-9388; 215-293-9714.
Technical facilities: 1000-w TPO, 4.41-kw ERP, 200-ft. above ground, 420-ft. above sea level, lat. 40° 02' 30", long. 75° 14' 24".
Transmitter: E. Domino Lane Antenna Farm, Philadelphia.
Planned locally originated programming: Art profiles; children's programming; classified advertising; community programming; city council meetings; local special events; ethnic; college courses; music video clips. Advertising: Yes. Rates: On request.
- Oil City—W05AY**, Summa Communications Inc.
Technical facilities: 0.05-kw ERP, lat. 41° 25' 05", long. 79° 42' 52".
Began operation: April 1, 1987.
- *Philadelphia—W07CB**, Harvard Broadcasting Inc.
Technical facilities: 10-w TPO, 0.076-kw ERP, 240-ft. above ground, 469-ft. above sea level, lat. 40° 00' 21", long. 75° 12' 46".
Requests modification of CP for change to 0.301-kw ERP.
Transmitter: City Line & Monument Rd.
- *Pittsburgh—W29AH**, ATN of Pittsburgh.
Technical facilities: 1000-w TPO, 7.12-kw ERP, 581-ft. above ground, 1893-ft. above sea level, lat. 40° 29' 43", long. 80° 00' 18".
Requests modification of CP for change to 1565-ft. above sea level, lat. 40° 29' 40", long. 80° 01' 08".
Transmitter: 750 Ivory Ave.
- *Pittsburgh—W32AO**, Comsat of Pennsylvania Inc.
Technical facilities: 1000-w TPO, 6.91-kw ERP, 597-ft. above ground, 1759-ft. above sea level, lat. 40° 26' 46", long. 79° 57' 51".
Transmitter: 2850 Berthood St.
- *Pittsburgh—W59BT**, Turnpike Television.
Technical facilities: 1000-w TPO, 25.4-kw ERP, 801-ft. above ground, 2001-ft. above sea level, lat. 40° 27' 48", long. 80° 00' 18".
Transmitter: Television Hill on N shore of Pittsburgh.
- *Pittsburgh—Ch. 61**, Scott Gottesman.
- Pittsburgh—W63AU**, The Bon-Tele Network.
Technical facilities: 18-kw ERP, 135-ft. above sea level, lat. 40° 26' 28", long. 80° 01' 32".
Began operation: May 4, 1987.
Locally originated programming: Classified advertising; sports; variety shows; home shopping.
Planned locally originated programming: Children's programming; ethnic; health; exercise; horror shows; home shopping.
- *Pittsburgh—W69CC**, Abacus Television. Phone: 202-462-2680.
Technical facilities: 1000-w TPO, 7.94-kw ERP, 351-ft. above ground, 1548-ft. above sea level, lat. 40° 27' 48", long. 80° 00' 18".
Scheduled to begin operation: January 1, 1990.
- *Pottsville—W24AQ**, George Kimble.
Technical facilities: 100-w TPO, 1.7-kw ERP, 69-ft. above ground, 1372-ft. above sea level, lat. 40° 40' 33", long. 76° 11' 54".
Transmitter: Sharp Mountain Peak, Pottsville.
- *St. Marys—W30AC**, Dennis H. Owen.
Technical facilities: 1.74-kw ERP, lat. 41° 24' 56", long. 78° 33' 56".
- *Scranton—W26AP**, Joseph S. & Irene F. Gans.
Technical facilities: 100-w TPO, 1.21-kw ERP, 98-ft. above ground, 2159-ft. above sea level, lat. 41° 22' 51", long. 75° 35' 36".
Transmitter: 4.04-mi. ESE of Scranton.
- *Somerset—W28AT**, Somerset Newspapers Inc.
Technical facilities: 1000-w TPO, 3.47-kw ERP, 184-ft. above ground, 2375-ft. above sea level, lat. 39° 59' 52", long. 79° 05' 27".
Transmitter: Franklin Ave. & Cannel Dr., Somerset.
- *State College—W07CD**, George W. Kimble.
Technical facilities: 10-w TPO, 0.281-kw ERP, 89-ft. above ground, 2169-ft. above sea level, lat. 40° 43' 03", long. 77° 53' 30".
Transmitter: Rte. 26, Tussey Mountain, Ferguson/Barree town line.
- *State College—W13BY**, George W. Kimble.
Technical facilities: 10-w TPO, 0.223-kw ERP, 89-ft. above ground, 2169-ft. above sea level, lat. 40° 43' 03", long. 77° 53' 30".
Transmitter: Rte. 26, Tussey Mountain.
- *State College—W17AW**, Silas J. Royster.
Technical facilities: 1000-w TPO, 11.7-kw ERP, 89-ft. above ground, 2169-ft. above sea level, lat. 40° 43' 03", long. 77° 53' 30".
Transmitter: Tussey Mountain, 2-mi. NE of State Rte. 26.
- *State College—W29AR**, Ann Elizabeth Plenderleith.
Technical facilities: 1000-w TPO, 11.7-kw ERP, 121-ft. above ground, 2579-ft. above sea level, lat. 40° 55' 10", long. 77° 58' 28".
Transmitter: 1-mi. E of FAA Vortac, Rattlesnake Mountain.
- *State College—W54AX**, Stephen S. Evans Jr.
Technical facilities: 1000-w TPO, 21.7-kw ERP, 105-ft. above ground, 2185-ft. above sea level, lat. 40° 43' 03", long. 77° 53' 30".
Transmitter: 1.2-mi. SSW of Pine Grove Mills.
- *Towanda—W69CE**, The New York Times Co.
Technical facilities: 100-w TPO, 1-kw ERP, 66-ft. above ground, 2185-ft. above sea level, lat. 41° 40' 52", long. 76° 28' 55".
Transmitter: Kellogg Mountain, 2-mi. S of Monroetown.
- *Uniontown—W35AW**, Turnpike Television.
Technical facilities: 1000-w TPO, 102-kw ERP, 151-ft. above ground, 1486-ft. above sea level, lat. 39° 53' 09", long. 79° 46' 29".
Transmitter: Continental No. Two, SW of Uniontown.
- *Uniontown—W42BC**, Frank Carlow.
Technical facilities: 9.44-kw ERP, lat. 39° 54' 05", long. 79° 43' 40".
- *Warminster—W08CR**, Charles W. Loughery.
Technical facilities: 0.019-kw ERP, lat. 40° 12' 19", long. 75° 06' 27".
- *Washington—W20AN**, Abacus Television. Phone: 202-462-3680.
Technical facilities: 1000-w TPO, 45.1-kw ERP, 230-ft. above ground, 1499-ft. above sea level, lat. 40° 11' 25", long. 80° 14' 00".
Transmitter: Intersection of Rtes. 19 & 70, Washington.
Equipment: Bogner antenna.
Scheduled to begin operation: January 1, 1990.
Personnel: Benjamin Perez, pres.
- *Wilkes-Barre—W07BV**, Diocese of Scranton.
Technical facilities: 10-w TPO, 0.067-kw ERP, 98-ft. above ground, 2198-ft. above sea level, lat. 41° 11' 54", long. 75° 49' 12".
Transmitter: 4.5-mi. SE of City Center, N of Rte. 933.
- *Wilkes-Barre—W50BC**, Broadcast Data Corp.
Technical facilities: 100-w TPO, 3.5-kw ERP, 102-ft. above ground, 2241-ft. above sea level, lat. 41° 10' 58", long. 75° 52' 26".
Transmitter: Haystack Mountain, Wilkes-Barre.
- Williamsport—W05BG**, Kennedy Bcstg.
Technical facilities: 10-w TPO, 0.017-kw ERP, 174-ft. above ground, 2014-ft. above sea level, lat. 41° 13' 08", long. 76° 57' 27".
Transmitter: Bald Eagle Mountain, Skyline Dr.
- Williamsport—W098L**, Valley Music Inc.
Transmitter: 1-mi. N of Fulton, on Hwy. 51, N at intersection with Collier Rd.
- Williamsport—W11BC**, Trinity Bcstg. Network Inc. Phone: 714-832-2950.
Technical facilities: 10-w TPO, 66-kw ERP, 50-ft. above ground, 1099-ft. above sea level, lat. 41° 15' 32", long. 77° 04' 45".
Transmitter: 1.87-mi. NW of intersection of Route 828 & U.S. 220.
Equipment: Bogner antenna.
Began operation: September 24, 1986.
Satellite programming: Trinity Bcstg. Network.
- Williamsport—W13BJ**, WGAL-TV Inc.
Technical facilities: 10-w TPO, 0.067-kw ERP, 69-ft. above ground, 2041-ft. above sea level, lat. 41° 12' 35", long. 76° 57' 20".
Transmitter: Bald Eagle Mountain, South Williamsport.
Note: Operating as a translator; primary station WGAL-TV, Lancaster.
- *Williamsport—Ch. 14**, NEP Communications Inc.
- Williamsport—W20AD**, Tel-Radio Communications Properties Inc.
Technical facilities: 100-w TPO, 2.03-kw ERP, 164-ft. above ground, 818-ft. above sea level, lat. 41° 14' 35", long. 77° 00' 15".
Transmitter: Genetti Lycoming Hotel, 4th & Williams Sts.
Note: Operating as a translator; primary station WNEP-TV, Scranton-Wilkes Barre, PA.
- *Williamsport—W32AL**, George W. Kimble.
Technical facilities: 100-w TPO, 1.33-kw ERP, 59-ft. above ground, 2041-ft. above sea level, lat. 41° 12' 35", long. 76° 57' 20".
Transmitter: Bald Mountain, Shaffer's Path Lookout, Armstrong.

RHODE ISLAND

- *Newport—W47AJ**, BTV Assoc.
Technical facilities: 1000-w TPO, 38.3-kw ERP, 269-ft. above ground, 436-ft. above sea level, lat. 41° 29' 52", long. 71° 31' 42".
Transmitter: Plains Rd., Rhode Island U., Kingston.
- *Newport—W52AV**, Perry Communications Inc.
Technical facilities: 90-w TPO, 36.9-kw ERP, 308-ft. above ground, 326-ft. above sea level, lat. 41° 30' 13", long. 71° 18' 43".
- *Newport—Ch. 60**, Nicholas A. Champion.
- *Woonsocket—W23AS**, Viking Communications.
Technical facilities: 1000-w TPO, 10-kw ERP, 203-ft. above ground, 344-ft. above sea level, lat. 42° 59' 25", long. 71° 30' 33".
Transmitter: Marquette Plaza, Woonsocket.

SOUTH CAROLINA

- ★ **Branchville**—W53AK, Theima W. Anglin.
Technical facilities: 1000-w TPO, 11.2-kw ERP, 144-ft. above ground, 243-ft. above sea level, lat. 33° 12' 07", long. 80° 49' 04".
Transmitter: 3.3-mi. SW of city center at 181.5°T.
- ★ **Charleston**—W18AR, Allbritton Communications Co.
Technical facilities: 1000-w TPO, 27-kw ERP, 351-ft. above ground, 358-ft. above sea level, lat. 32° 47' 15", long. 79° 51' 00".
Transmitter: Hwy. 703, SE of Mount Pleasant.
- ★ **Charleston**—W36AP, Media Properties.
Technical facilities: 100-w TPO, 0.671-kw ERP, 151-ft. above ground, 154-ft. above sea level, lat. 32° 47' 15", long. 79° 51' 00".
Requests modification of CP for change to Ch. 42.
Transmitter: Hwy. 703, Mount Pleasant.
- ★ **Charleston**—W47AP, Communicators of Charleston.
Technical facilities: 1000-w TPO, 9.7-kw ERP, 351-ft. above ground, 354-ft. above sea level, lat. 32° 47' 15", long. 79° 51' 00".
Transmitter: Hwy. 703, Mount Pleasant.
- ★ **Charleston**—W50AI, Trinity Broadcasting Network Inc. Phone: 714-832-2950.
Technical facilities: 100-w TPO, lat. 32° 47' 15", long. 79° 51' 00".
Requests modification of CP for change to 6.5-kw ERP, 505-ft. above sea level, lat. 32° 49' 04", long. 79° 50' 08".
Planned satellite programming: Trinity Bcstg. Network.
- ★ **Clemson**—Ch. 23, Elizabeth Terrell.
- ★ **Columbia**—W03BB, Norma Levin.
Technical facilities: 10-w TPO, 0.102-kw ERP, 479-ft. above ground, 889-ft. above sea level, lat. 34° 07' 10", long. 81° 03' 16".
Transmitter: 0.5-mi. N of Columbia.
- ★ **Columbia**—W43AQ, Gregory V. Browning.
Technical facilities: 1000-w TPO, 4.86-kw ERP, 489-ft. above ground, 866-ft. above sea level, lat. 34° 02' 41", long. 80° 59' 51".
Transmitter: 1815 Cushman Rd., Columbia.
- ★ **Columbia**—Ch. 51, Jimmie V. Wilkerson.
- ★ **Columbia**—W68CC, Carolina Christian Bcstg. Co. Phone: 803-244-1616.
Technical facilities: 1000-w TPO, 15-kw ERP, 449-ft. above ground, 830-ft. above sea level, lat. 34° 02' 39", long. 80° 59' 52".
Transmitter: 1815 Cushman Rd.
Equipment: Emcee transmitter; Bogner antenna.
Scheduled to begin operation: December 1, 1990.
- Florence**—W56CC, WELY Inc.
Technical facilities: 420-w TPO, 6.45-kw ERP, 587-ft. above ground, 709-ft. above sea level, lat. 34° 07' 45", long. 79° 50' 06".
Requests CP for change to Ch. 45, 13.8-kw ERP, 707-ft. above sea level.
Transmitter: Knollwood Dr., 6-mi. SW of Florence.
- ★ **Fort Mill**—W13BS, Michael Gliner

- Technical facilities: 10-w TPO, 0.009-kw ERP, 249-ft. above ground, 899-ft. above sea level, lat. 35° 04' 09", long. 80° 55' 47".
Transmitter: Heritage USA, Heritage Hotel, Fort Mill.
- ★ **Georgetown**—W51AT, Dove Bcstg. Inc. Phone: 803-244-1616.
Technical facilities: 1000-w TPO, 8.85-kw ERP, 472-ft. above ground, 492-ft. above sea level, lat. 33° 25' 58", long. 79° 16' 16".
Transmitter: 4.5-mi. N of Georgetown.
Advertising: Yes. Rates: \$15.00-\$25.00/30 Sec.; \$25.00/Min.; \$200.00-\$400.00/Hour.
Note: Operating as a translator; primary station WGSE, Myrtle Beach, SC.
- ★ **Georgetown**—W62BO, Impact Television Group Inc.
Technical facilities: 100-w TPO, 1.6-kw ERP, 131-ft. above ground, 135-ft. above sea level, lat. 33° 22' 15", long. 79° 16' 39".
Transmitter: Foot of Screven St., near Church St.
- ★ **Greenville**—W61BJ, Focus Translators Inc.
Technical facilities: 1000-w TPO, 20.8-kw ERP, 49-ft. above ground, 1289-ft. above sea level, lat. 34° 56' 29", long. 82° 24' 41".
Transmitter: Paris Mountain, Greenville.
- ★ **Myrtle Beach**—W11BR, Pearl TV Assoc.
Technical facilities: 10-w TPO, 0.154-kw ERP, 220-ft. above ground, 243-ft. above sea level, lat. 33° 42' 56", long. 78° 52' 57".
Requests modification of CP for change to 0.166-kw ERP, 266-ft. above sea level, lat. 33° 45' 43", long. 78° 47' 11", transmitter to atop the Maisons-Sur-Mer Condominium at 9650 Shore Dr.
Transmitter: Approx. 1.74-mi. N of Myrtle Beach.
- ★ **Myrtle Beach**—W68BZ, Diversified Communications.
Technical facilities: 1000-w TPO, 48.1-kw ERP, 105-ft. above ground, 116-ft. above sea level, lat. 33° 42' 56", long. 78° 52' 57".
Requests modification of CP for change to 32.9-kw ERP, lat. 33° 42' 20", long. 78° 53' 23", transmitter to 130 Ocala St.
Transmitter: N of 21st Ave. between Oak & Bypass.
- Orangeburg**—W17AE, Columbia Television Bcstrs. Inc.
Technical facilities: 12.1-kw ERP, 249-ft. above ground, 571-ft. above sea level, lat. 33° 27' 53", long. 80° 56' 42".
Transmitter: 5.5-mi. SW of Orangeburg, SC.
- ★ **Port Royal**—W19AS, George Stark Communications.
Technical facilities: 123.50-w TPO, 6.31-kw ERP, 413-ft. above ground, 430-ft. above sea level, lat. 32° 22' 29", long. 80° 41' 28".
Transmitter: Port Royal off Hwy. 281.
- ★ **Rock Hill**—W67BQ, Michael Gliner.
Technical facilities: 1000-w TPO, 15.3-kw ERP, 125-ft. above ground, 732-ft. above sea level, lat. 34° 56' 40", long. 80° 59' 55".
Transmitter: 1000-ft. S of Bird St. at Anderson Rd., Rock Hill.

SOUTH DAKOTA

- ★ **Chamberlain**—K66DD, Mountain TV Network Inc.
Technical facilities: 100-w TPO, 0.781-kw ERP, 95-ft. above ground, 1916-ft. above sea level, lat. 43° 51' 29", long. 99° 14' 31".
Transmitter: 5.5-mi. NE of Chamberlain.
- ★ **Kyle**—K17BS, Midcontinent Bcstg. Co.
Technical facilities: 100-w TPO, 1.76-kw ERP, 285-ft. above ground, 3307-ft. above sea level, lat. 43° 25' 06", long. 102° 11' 18".
Transmitter: 0.25-mi. WSW of Kyle.
- ★ **Lemmon**—K42BD, Owen Bcstg. Enterprises.
Technical facilities: 4.59-kw ERP, lat. 45° 56' 20", long. 102° 11' 11".
- Pierre**—K18BC, Kay Cee Television.
Technical facilities: 11.5-kw ERP, lat. 44° 22' 16", long. 100° 24' 17".
- ★ **Rapid City**—K24AM, Generic Television.
Technical facilities: 100-kw TPO, 1.04-kw ERP, lat. 44° 02' 48", long. 103° 14' 42".
Requests CP for change to Ch. 31.
Transmitter: Existing tower at Skyline Dr. & Tower Rd.
- ★ **Rapid City**—K33CO, Robert D. Kymala.
Technical facilities: 1000-w TPO, 12.6-kw ERP, 315-ft. above ground, 4144-ft. above sea level, lat. 44° 02' 48", long. 103° 14' 46".
Transmitter: 3941 Skyline Dr.
- Sioux Falls**—K42CC, Localvision. Phone: 605-335-1136.
Technical facilities: 100-w TPO, 0.88-kw ERP, 118-ft. above ground, 1614-ft. above sea level, lat. 43° 32' 38", long. 96° 43' 40".
Transmitter: 318 S. Main Tower.
Began operation: September 1, 1984.
Locally originated programming: Classified advertising; health; horror shows; music video clips; hunting & fishing show; talk shows.
Satellite programming: News; Wall Street Journal Report.
- ★ **Sioux Falls**—K44CW, Localvision.
Technical facilities: 100-w TPO, 0.68-kw ERP, lat. 43° 32' 08", long. 96° 44' 34".
Transmitter: 1100 S. Euclid.
- ★ **Sioux Falls**—K46CB, Localvision.
Technical facilities: 100-w TPO, 0.68-kw ERP, 122-ft. above ground, 1647-ft. above sea level, lat. 43° 32' 08", long. 96° 44' 34".
Transmitter: 1100 S. Euclid, Sioux Falls.
- ★ **Sisseton**—K46CT, Mountain TV Network Inc.
Technical facilities: 0.58-kw ERP, lat. 45° 39' 52", long. 97° 10' 10".
Transmitter: 5.5-mi. W of Sisseton.
- ★ **Sisseton**—K48BU, Mountain TV Network Inc.
Technical facilities: 100-w TPO, 0.592-kw ERP, 95-ft. above ground, 2156-ft. above sea level, lat. 45° 39' 52", long. 97° 10' 10".
Transmitter: 5.5-mi. W of Sisseton.
- ★ **Watertown**—K22CY, Localvision.
Technical facilities: 1000-w TPO, 11.5-kw ERP, 190-ft. above ground, 1923-ft. above sea level, lat. 44° 53' 05", long. 97° 06' 30".

- Transmitter: Adjacent to Hwy. 81, 1.7-mi. S of Hwy. 21, approx. 2-mi. SE of Watertown.
- ★ **Yankton**—K40BQ, Zylstra Communications Corp.
Technical facilities: 1000-w TPO, 4.82-kw ERP, 95-ft. above ground, 1345-ft. above sea level, lat. 42° 52' 41", long. 97° 23' 26".
Transmitter: 9th & Capitol St., Yankton.

TENNESSEE

- ★ **Alcoa**—W15AD, Alcoa First Baptist Church.
Technical facilities: 100-w TPO, 0.906-kw ERP, 89-ft. above ground, 978-ft. above sea level, lat. 35° 47' 50", long. 83° 58' 33".
Transmitter: Intersection of Gilbert & Wright Rds.
- ★ **Athens**—W24AN, Three M Bcstg.
Technical facilities: 1000-w TPO, 17.2-kw ERP, 266-ft. above ground, 1352-ft. above sea level, lat. 35° 27' 50", long. 84° 35' 56".
Transmitter: Vicinity of Oxnard St., Athens.
- ★ **Chattanooga**—W06BG, Johnny Godgbea. Phone: 404-323-8127.
Technical facilities: 10-w TPO, 0.058-kw ERP, 100-ft. above ground, 1125-ft. above sea level, lat. 35° 01' 21", long. 85° 15' 42".
Transmitter: North Crest Rd.
- ★ **Chattanooga**—W39AW, Ying Hua Bennis.
Technical facilities: 566-w TPO, 5-kw ERP, 102-ft. above ground, 2064-ft. above sea level, lat. 35° 09' 28", long. 85° 18' 36".
Transmitter: Wilson Ave. & Clegg St.
Note: Operating as a translator.
- ★ **Clarksville**—W33AO, Howard P. Batie. Phone: 615-645-2650.
Technical facilities: 1000-w TPO, 8.3-kw ERP, 151-ft. above ground, 679-ft. above sea level, lat. 36° 32' 43", long. 87° 22' 40".
Requests modification of CP for change to 7.7-kw ERP.
Transmitter: Beech St., New Providence.
Planned locally originated programming: Children's programming; classified advertising; community programming; city council meetings; local special events; documentaries; ethnic; educational; farm information; game shows; health; exercise; horror shows; magazines; music; news; public access; public affairs; religious; specials; sports; hunting & fishing show; state university sports; sports magazine; talent shows; talk shows; variety shows; weather.
Planned satellite programming: Biznet; movies; news; religious; sports; syndicated programming.
Advertising: Planned.
Personnel: Pieter Visser, general manager.
- ★ **Clarksville**—W60BH, Howard P. Batie.
Technical facilities: 1000-w TPO, 8-kw ERP, 151-ft. above ground, 679-ft. above sea level, lat. 36° 32' 43", long. 87° 22' 40".
Transmitter: Beech St., New Providence.
- ★ **Columbia**—W21AP, Synergenesis Bcstg.
Technical facilities: 1000-w TPO, 47.2-kw ERP, 295-ft. above ground, 1106-ft. above sea level, lat. 35° 39' 35", long. 87° 00' 19".
Transmitter: 0.1-mi. E of Andrew Jackson Hwy. on U.S. Hwy. 31, 0.4-mi. N of Rogers Ford Rd.

Low Power TV Stations—Tennessee

- * Columbia**—W34AZ, Joe F. Bryant.
 Technical facilities: 1060-w TPO, 11.4-kw ERP, 151-ft. above ground, 1076-ft. above sea level, lat. 35° 35' 31", long. 87° 03' 34".
 Requests modification of CP for change to 11.7-kw ERP, 930-ft. above sea level, lat. 35° 37' 04", long. 87° 02' 41".
 Transmitter: Golston Hill, 0.6-mi. W of Campbellsville Pike.
- Cookeville**—W07BM, First Baptist Church.
 Phone: 615-526-7108.
 Studio: 18 South Walnut, Cookeville, TN 38501.
 Technical facilities: 10-w TPO, 0.047-kw ERP, 100-ft. above ground, 1540-ft. above sea level, lat. 36° 07' 52", long. 85° 27' 28".
 Transmitter: 18 South Walnut, Cookeville.
 Equipment: Television Technology transmitter; Scala antenna.
 Satellite earth stations: In operation.
 Began operation: July 1, 1982.
 Locally originated programming: Religious.
 Planned locally originated programming: Classified advertising; community programming; city council meetings; local special events; music; music video clips; sports magazine; variety shows.
 Satellite programming: ACTS.
 Advertising: Yes. Rates: \$5.50/30 Sec.; \$8.00/Min.
 Personnel: Mike Casey, general manager; Tom Griden, sales.
- * Cookeville**—W46AJ, Trinity Bcstg. Network Inc. Phone: 714-832-2950.
 Technical facilities: 26.4-kw ERP, lat. 36° 05' 04", long. 85° 22' 40".
 Planned satellite programming: Trinity Bcstg. Network.
- * Crossville**—W14AR, William T. Connor.
 Technical facilities: 100-w TPO, 0.623-kw ERP, 243-ft. above ground, 2074-ft. above sea level, lat. 35° 56' 46", long. 85° 02' 13".
 Transmitter: 0.5-mi. SW of city at 255thT, Miller Ave.
- * Crossville**—W44AM, William T. Connor.
 Technical facilities: 100-w TPO, 0.559-kw ERP, 243-ft. above ground, 2074-ft. above sea level, lat. 35° 56' 46", long. 85° 02' 13".
 Transmitter: 0.53-mi. SW of city center at 255thT.
- * Dyersburg**—W22AQ, Dyersburg Local Television Inc.
 Technical facilities: 1000-w TPO, 4.9-kw ERP, 98-ft. above ground, 400-ft. above sea level, lat. 36° 01' 40", long. 89° 21' 10".
 Transmitter: Hwy. 104 E 1.5-mi.
- * Farragut**—W518G, Dwight R. Magnuson.
 Technical facilities: 15-kw ERP, lat. 35° 56' 28", long. 84° 09' 28".
- * Farragut**—W66AZ, Volunteer Realty Co., Knoxville Inc.
 Technical facilities: 1000-w TPO, 8.5-kw ERP, 98-ft. above ground, 1299-ft. above sea level, lat. 35° 53' 09", long. 84° 08' 15".
 Transmitter: 0.6-mi. S of Kingston Pike, 0.3-mi. W of Canton Hollow Rd., Farragut.
- * Harrogate**—W14AQ, Lincoln Memorial University.
 Transmitter: Atop Little Pinnacle Mountain.
- Harrogate**—W18AN, Lincoln Memorial University.
 Technical facilities: 1000-w TPO, 8.5-kw ERP, 66-ft. above ground, 1864-ft. above sea level, lat. 36° 35' 10", long. 83° 39' 54".
 Transmitter: Atop Little Pinnacle Mountain.
- * Harrogate**—W48AT, Kentucky Central Television Inc.
 Technical facilities: 100-w TPO, 1.15-kw ERP, 46-ft. above ground, 1844-ft. above sea level, lat. 36° 35' 10", long. 83° 39' 54".
 Transmitter: Little Pinnacle Peak, Harrogate.
- Heiskell**—W12BU, H. Earl Marlar.
 Technical facilities: 10-w TPO, 0.097-kw ERP, 299-ft. above ground, 1640-ft. above sea level, lat. 36° 04' 21", long. 84° 01' 18".
 Transmitter: 8813 Ventis Lane, near Powell.
- * Hendersonville**—W11BZ, Richard C. & Lisa A. Goetz.
 Technical facilities: 1.00-w TPO, 0.003-kw ERP, 121-ft. above ground, 781-ft. above sea level, lat. 36° 18' 30", long. 86° 39' 00".
 Transmitter: Forest Retreat Rd., Hendersonville.
- * Hixson**—W23AL, Hixson Television Ltd.
 Technical facilities: 100-w TPO, 1.22-kw ERP, 66-ft. above ground, 2434-ft. above sea level, lat. 35° 18' 01", long. 85° 14' 23".
 Transmitter: One Northgate Park, Hixson.
- * Jackson**—W22AP, American Christian Television System.
 Technical facilities: 1000-w TPO, 5.2-kw ERP, 135-ft. above ground, 541-ft. above sea level, lat. 35° 36' 53", long. 88° 49' 09".
 Transmitter: First National Bank, Main & Highland, Jackson.
- Jackson**—W25AH, Trinity Bcstg. Network Inc. Phone: 714-832-2950.
 Technical facilities: 10.1-kw ERP, 551-ft. above ground, 1089-ft. above sea level, lat. 35° 38' 46", long. 88° 49' 57".
 Transmitter: 1-mi. NW of intersection of Forest & Highland Aves.
 Satellite programming: Trinity Bcstg. Network.
- * Jackson**—W32AI, Jackson Local Television Inc.
 Technical facilities: 1000-w TPO, 15.8-kw ERP, 276-ft. above ground, 735-ft. above sea level, lat. 35° 40' 34", long. 88° 51' 27".
 Transmitter: Union College Campus, Jackson.
- Jackson**—W35AH, Trinity Bcstg. Network Inc. Phone: 714-832-2950.
 Technical facilities: 1000-w TPO, 10.1-kw ERP, 551-ft. above ground, 1089-ft. above sea level, lat. 35° 38' 46", long. 88° 49' 57".
 Transmitter: 1-mi. NW of intersection of Forest & Highland Aves.
 Began operation: February 1, 1989.
 Satellite programming: Trinity Bcstg. Network.
- Jackson**—W38AQ, Christine E. Palmquist.
 Technical facilities: 1000-w TPO, 9.118-kw ERP, 597-ft. above ground, 1090-ft. above sea level, lat. 35° 38' 46", long. 88° 49' 57".
- Equipment:** Emcee transmitter; Bogner antenna.
Began operation: January 21, 1985.
Locally originated programming: News; sports; hunting & fishing show; talk shows.
Advertising: Yes.
Personnel: Danny R. Sego, general sales manager.
- * Jackson**—W43AM, Span Television Inc.
 Phone: 301-270-4174.
 Technical facilities: 1000-w TPO, 18.8-kw ERP, 196-ft. above ground, 674-ft. above sea level, lat. 35° 32' 39", long. 88° 47' 18".
 Transmitter: WJHR-FM transmitter site, near Old Pinson Rd.
- * Jamestown**—W63BC, N. Jean Baz.
 Technical facilities: 100-w TPO, 0.966-kw ERP, 190-ft. above ground, 1881-ft. above sea level, lat. 36° 25' 49", long. 84° 56' 32".
 Transmitter: WDEB-AM-FM tower.
- * Kingsport**—W30AP, Holston Valley Bcstg. Corp.
 Technical facilities: 1000-w TPO, 44.8-kw ERP, 89-ft. above ground, 4498-ft. above sea level, lat. 36° 26' 04", long. 82° 08' 06".
 Transmitter: Epperson Communications Tower, Kingsport.
- * Knoxville**—W17AS, Robert O. Kymala.
 Technical facilities: 1000-w TPO, 18.6-kw ERP, 141-ft. above ground, 1319-ft. above sea level, lat. 35° 53' 11", long. 84° 08' 51".
 Requests modification of CP for change to lat. 36° 00' 08", long. 83° 46' 41", transmitter to Sharp's Ridge Memorial Park Rd.
 Transmitter: End of Sagemont Lane near Concord.
- * Knoxville**—W64BA, Sur Este Bcstg. Corp.
 Technical facilities: 100-w TPO, 1-kw ERP, 200-ft. above ground, 1319-ft. above sea level, lat. 35° 57' 42", long. 83° 58' 53".
 Transmitter: S of Middlebrook Pike, W of Knoxville city limits, near Knoxville.
- * Lawrenceburg**—W10BV, Sara Hunter Evetts.
 Technical facilities: 10-w TPO, 0.099-kw ERP, 82-ft. above ground, 1152-ft. above sea level, lat. 35° 22' 03", long. 87° 17' 00".
 Transmitter: Rte. 2, Ethridge.
- Lebanon**—W1180, Or. Joe F. Bryant.
 Phone: 615-444-4797. Fax: 615-444-7215.
 Studio: 200 E. Spring St., Lebanon, TN 37087.
 Technical facilities: 0.01-kw ERP, 150-ft. above ground, 662-ft. above sea level, lat. 36° 12' 16", long. 86° 16' 29".
 Transmitter: 200 E. Spring St.
 Equipment: Television Technology transmitter; Scala antenna.
 Satellite earth stations: In operation; Scientific-Atlanta receivers.
 Began operation: July 28, 1987.
 Locally originated programming: Children's programming; community programming; city council meetings; local special events; farm information; music video clips; news; religious; sports; hunting & fishing show; high school sports; talk shows; variety shows; weather.
 Satellite programming: ACTS; movies; music videos; RFD-TV; religious; sports.
 Advertising: Yes. Rates: \$30.00-\$50.00/30 Sec.; \$50.00/Min.; \$300.00-\$500.00/Hour.
- Personnel:** Joe F. Bryant, general manager; Oale Howard, engineering; Pat Bryant, programming.
- * Lenoir City**—W29AN, Knoxville Community Bcstg. Inc.
 Technical facilities: 1000-w TPO, 4.2-kw ERP, 194-ft. above ground, 1034-ft. above sea level, lat. 35° 48' 07", long. 84° 15' 03".
 Transmitter: Corner of Martel & Leeper, Lenoir City.
- * Lenoir City**—W38AQ, Knoxville Community Bcstg. Inc.
 Technical facilities: 1000-w TPO, 4.2-kw ERP, 194-ft. above ground, 1030-ft. above sea level, lat. 35° 48' 07", long. 84° 15' 03".
 Transmitter: Corner of Martel & Leeper, Lenoir City.
- * Lenoir City**—W88BW, Knoxville Community Bcstg. Inc.
 Technical facilities: 1000-w TPO, 7.4-kw ERP, 194-ft. above ground, 1030-ft. above sea level, lat. 35° 48' 07", long. 84° 15' 03".
 Transmitter: Corner of Martel & Leeper, Lenoir City.
- * Memphis**—W14BC, Kevin Solberg.
 Technical facilities: 1000-w TPO, 13.4-kw ERP, 522-ft. above ground, 738-ft. above sea level, lat. 35° 08' 53", long. 90° 03' 05".
 Transmitter: 100 N. Main Bldg. Memphis.
- * Memphis**—W36AM, Charles E. Baca Jr.
 Technical facilities: 1000-w TPO, 1.309-kw ERP, 157-ft. above ground, 745-ft. above sea level, lat. 35° 08' 53", long. 90° 03' 05".
 Transmitter: 100 N. Main Bldg.
- Memphis**—W65BF, Trinity Bcstg. Network Inc. Phone: 714-832-2950.
 Technical facilities: 100-w TPO, 12.6-kw ERP, lat. 35° 08' 51", long. 90° 03' 05".
 Began operation: July 1, 1988.
- * Milan**—W44AH, Video Marketing Network Inc. Phone: 800-444-9233. Fax: 813-923-8227.
 Technical facilities: 100-w TPO, 1.91-kw ERP, 157-ft. above ground, 690-ft. above sea level, lat. 35° 49' 13", long. 88° 45' 48".
 Transmitter: 1.5-mi. N of Medina, off Hwy. 45 E, Goat City.
 Advertising: Planned.
 Personnel: Elizabeth Nierengarten, sr. v.p.
- * Morristown**—W23AQ, Full Gospel Businessmen's Fellowship International.
 Technical facilities: 100-w TPO, 0.191-kw ERP, 79-ft. above ground, 2021-ft. above sea level, lat. 36° 13' 40", long. 83° 19' 58".
 Requests modification of CP for change to 1000-w TPO, 31-kw ERP.
 Transmitter: Le Conte Or.
- * Murfreesboro**—W11BF, Great Southern Bcstg. Phone: 615-889-1960.
 Studio: S. Church St.
 Technical facilities: 100-w TPO, 0.073-kw ERP, 328-ft. above ground, 908-ft. above sea level, lat. 35° 50' 26", long. 86° 23' 27".
 Transmitter: U.S. Hwy. 41 & U.S. Hwy. 231.
 Equipment: Acrodyne transmitter; Scala antenna.
 Planned locally originated programming: News; specials; sports; weather.
 Planned satellite programming: News; WWOR-TV (I) New York.

Advertising: Yes. Rates: \$25.00/30 Sec.; \$40.00/Min.; \$150.00/Hour.

Personnel: William O. Barry, general manager; Gary M. Brown, chief engineer.

★ **Murfreesboro**—W15AQ, Joe F. Bryant. Technical facilities: 780-w TPO, 16-kw ERP, 187-ft. above ground, 787-ft. above sea level, lat. 35° 50' 39", long. 86° 23' 29". Transmitter: 100 E. Vine St. Personnel: Pat Bryant, program director.

★ **Murfreesboro**—W27AN, John Thomas McCreary III. Phone: 615-893-6611. Technical facilities: 1000-w TPO, 0.126-kw ERP, 147-ft. above ground, 590-ft. above sea level, lat. 35° 51' 23", long. 86° 24' 15".

Requests modification of CP for change to 7.244-kw ERP, 694-ft. above sea level. Transmitter: 909 NW Broad, Murfreesboro.

★ **Nashville**—W108I, TV 10 Inc. Technical facilities: 10-w TPO, 0.083-kw ERP, 134-ft. above ground, 630-ft. above sea level, lat. 36° 09' 48", long. 86° 46' 35". Transmitter: Atop United American Bank Bldg.

★ **Nashville**—W128V, Jeanne Conrad. Technical facilities: 10-w TPO, 0.017-kw ERP, 532-ft. above ground, 1020-ft. above sea level, lat. 36° 09' 49", long. 86° 46' 45".

Requests modification of CP for change to 0.074-kw ERP, 1401-ft. above sea level, lat. 36° 15' 50", long. 86° 47' 38". Transmitter: Fourth & Church Sts., Nashville.

★ **Nashville**—W24AE, Robert O. Gathings. Technical facilities: 1000-w TPO, 13.6-kw ERP, 532-ft. above ground, 1020-ft. above sea level, lat. 36° 09' 49", long. 86° 46' 45". Transmitter: Life & Casualty Tower, 4th & Church Sts., Nashville.

★ **Nashville**—W36AK, Trinity Bcstg. Network Inc. Technical facilities: 1000-w TPO, 11.9-kw ERP, 163-ft. above ground, 313-ft. above sea level, lat. 36° 09' 49", long. 86° 46' 45". Transmitter: Atop building at 401 Church St.

★ **Nashville**—W48BA, Ken Jacobsen. Technical facilities: 100-w TPO, 1.2-kw ERP, 531-ft. above ground, 1020-ft. above sea level, lat. 36° 09' 49", long. 86° 46' 45". Transmitter: Fourth & Church Sts.

★ **Nashville**—W50AG, Trinity Bcstg. Network Inc. Phone: 714-832-2950. Technical facilities: 687-w TPO, 8-kw ERP, 535-ft. above ground, 1024-ft. above sea level, lat. 36° 09' 49", long. 86° 46' 45". Transmitter: 401 Church St., Nashville. Equipment: Scala antenna. Satellite programming: Trinity Bcstg. Network.

★ **Nashville**—W52AY, Good News TV Inc. Technical facilities: 1000-w TPO, 12-kw ERP, 384-ft. above ground, 879-ft. above sea level, lat. 36° 09' 49", long. 86° 46' 45". Transmitter: L & C Bldg., Fourth Ave. N, Nashville.

★ **Nashville**—W59AW, Microband Corp. of America. Phone: 212-867-9590. Fax: 212-682-4434. Technical facilities: 1000-w TPO, 9.84-kw ERP, 369-ft. above ground, 859-ft. above sea level, lat. 36° 09' 56", long. 86° 46' 46". Transmitter: 509 Fifth Ave., S of Nashville.

Equipment: Emcee transmitter; Bogner antenna.

Represented (engineering): Joe Gagliardi.

Represented (legal): Bill Hoffman.

Personnel: Jim Wiesenberg, general manager; Ken Pratt, sales mgr.

★ **Nashville**—W61AR, TV 10 Inc. Phone: 904-456-9749.

Technical facilities: 0.87-kw ERP, 400-ft. above ground, 900-ft. above sea level, lat. 36° 09' 34", long. 86° 46' 40".

Transmitter: Life Tower, Nashville.

Equipment: Emcee transmitter; Bogner antenna.

Planned locally originated programming: Educational; music; religious.

Planned satellite programming: 700 Club; religious.

★ **Selmer**—W06AW, WDTM Inc. Phone: 901-645-6165.

Studio: 217 S. 4th St., Selmer, TN 38375.

Technical facilities: 10-w TPO, 0.48-kw ERP, 207-ft. above ground, 692-ft. above sea level, lat. 35° 11' 27", long. 88° 35' 21".

Transmitter: N. Adams Ave. extended, Selmer.

Equipment: Television Technology transmitter; Scala antenna.

Began operation: September 1, 1987.

★ **Sevierville**—W22AU, South Central Communications Corp.

Technical facilities: 682-w TPO, 6.3-kw ERP, 338-ft. above ground, 1519-ft. above sea level, lat. 35° 52' 48", long. 83° 33' 10".

Transmitter: 1-mi. NNE of intersection of Chapman Hwy. & Rte. 411.

★ **Sharon-Greenfield**—W02BT, Day Star Ministries.

Technical facilities: 10-w TPO, 0.33-kw ERP, 148-ft. above ground, 538-ft. above sea level, lat. 36° 13' 28", long. 88° 50' 41".

Transmitter: 0.81-mi. SW of Sharon.

★ **Union City**—W25BC, Robert W. Sudbrink.

Technical facilities: 1000-w TPO, 72.7-kw ERP, 249-ft. above ground, 748-ft. above sea level, lat. 36° 25' 07", long. 89° 08' 26".

Transmitter: Sanders Chapel Rd., 2.5-mi. W of Union City.

★ **Union City**—W33AN, Futures TV Inc.

Technical facilities: 1000-w TPO, 17.2-kw ERP, 144-ft. above ground, 545-ft. above sea level, lat. 36° 23' 15", long. 89° 06' 35".

Transmitter: Approx. 4.3-mi. SW of Union City.

★ **Union City**—W41AS, Union City Metrovision Inc.

Technical facilities: 1000-w TPO, 5.23-kw ERP, 272-ft. above ground, 797-ft. above sea level, lat. 36° 23' 47", long. 89° 10' 47".

Transmitter: Old Troy-Hickman Rd., 3-mi. S of Hwy. 22, 900-ft. N of Dept. of Conservation Tower.

★ **Wynnborg**—W02BL, Joseph H. Harpole Sr.

Technical facilities: 10-w TPO, 0.017-kw ERP, 151-ft. above ground, 423-ft. above sea level, lat. 36° 20' 00", long. 89° 29' 03".

Transmitter: S of Hwy. 78 & City Rd. intersection, Wynnburg.

Technical facilities: 10-w TPO, 0.062-kw ERP, 151-ft. above ground, 1850-ft. above sea level, lat. 32° 28' 34", long. 99° 42' 22".

Transmitter: 2209 Judge Ely Rd., Abilene. Locally originated programming: Community programming; educational.

Satellite programming: Learning Channel.

Advertising: Yes.

Represented (legal): Gaston Welborn.

Personnel: Kevin Dunn, sales; Tom Dolan, engineering.

★ **Abilene**—K38CA, Global Village Video Resource Center.

Technical facilities: 1000-w TPO, 10.4-kw ERP, 299-ft. above ground, 1988-ft. above sea level, lat. 32° 30' 22", long. 99° 44' 29".

Transmitter: Summit Rd.

★ **Abilene**—K51CK, Trinity Bcstg. Network Inc.

Technical facilities: 1000-w TPO, 28.4-kw ERP, 174-ft. above ground, 1873-ft. above sea level, lat. 32° 28' 34", long. 99° 42' 22".

Requests modifications of CP for change to 9-kw ERP, 1975-ft. above sea level, lat. 32° 28' 45", long. 99° 45' 00", transmitter to the 0.43-mi. E of intersection of Vogel Ave. & Mockingbird Lane.

Transmitter: 2209 Judge Ely Rd., Abilene.

Planned locally originated programming: Religious.

Planned satellite programming: Trinity Bcstg. Network.

Represented (engineering): Ben Miller.

Represented (legal): May & Dunne.

★ **Abilene**—K64CX, Abilene Christian University.

Technical facilities: 1000-w TPO, 27.2-kw ERP, 177-ft. above ground, 1877-ft. above sea level, lat. 32° 28' 34", long. 99° 42' 22".

Transmitter: 2209 Judge Ely Rd., Abilene.

★ **Amarillo**—K54CP, Cytantion.

Technical facilities: 1000-w TPO, 33.8-kw ERP, 417-ft. above ground, 4180-ft. above sea level, lat. 35° 11' 02", long. 101° 58' 11".

Transmitter: 2-mi. W of Soncy.

★ **Amarillo**—K56DF, Spectrum Media.

Technical facilities: 1000-w TPO, 16.7-kw ERP, 401-ft. above ground, 3891-ft. above sea level, lat. 35° 16' 04", long. 101° 53' 06".

Transmitter: 2.5-mi. N of Amarillo at Western Blvd.

★ **Amarillo**—K59DR, SWC Network Inc.

Technical facilities: 100-w TPO, 0.905-kw ERP, 302-ft. above ground, 3871-ft. above sea level, lat. 35° 15' 39", long. 101° 52' 52".

Transmitter: 2-mi. W of Hwy. 287, Amarillo.

★ **Austin**—K11SF, Echonet Corp. Phone: 303-526-1039.

Technical facilities: 10-w TPO, 0.023-kw ERP, 889-ft. above ground, 1837-ft. above sea level, lat. 30° 19' 22", long. 97° 48' 06".

Requests modifications of CP for change to 0.416-kw ERP.

Transmitter: 0.75-mi. W of Austin.

Equipment: Television Technology transmitter; Bogner antenna.

Began operation: April 1, 1987.

Satellite programming: Hit Video USA; KUBD, Ch. 59, Denver.

Advertising: Yes. Rates: \$100.00/Hour.

Note: Operating as a translator part-time; primary station KUBD, Denver, CO.

★ **Austin**—K13VC, Barbara B. Stanton.

Technical facilities: 0.054-kw ERP, 766-ft. above sea level, lat. 30° 16' 12", long. 97° 44' 30".

Requests modification of CP for change to 0.032-kw ERP, 881-ft. above sea level, lat. 30° 15' 48", long. 97° 44' 36", transmitter to 111 Congress Ave.

Transmitter: 816 Congress Ave.

★ **Austin**—K30CE, Austin Television.

Technical facilities: 1000-w TPO, 13.7-kw ERP, 338-ft. above ground, 1175-ft. above sea level, lat. 30° 18' 27", long. 97° 50' 05".

Transmitter: 5.5-mi. WNW of Capitol Bldg.

★ **Austin**—K55EN, Frontier Southwest Bcstg. Inc.

Technical facilities: 1.640-kw ERP, lat. 30° 19' 22", long. 97° 48' 07".

★ **Austin**—K63DR, Trinity Bcstg. Network Inc. Phone: 714-832-2950.

Technical facilities: 334-w TPO, 4-kw ERP, 390-ft. above ground, 886-ft. above sea level, lat. 30° 16' 07", long. 97° 44' 34".

Transmitter: One American Center.

Planned satellite programming: Trinity Bcstg. Network.

★ **Austin**—K65DW, Channel America LPTV Holdings Inc.

Technical facilities: 1000-w TPO, 12.8-kw ERP, 289-ft. above ground, 853-ft. above sea level, lat. 30° 16' 59", long. 97° 44' 28".

Transmitter: Dobie Bldg., 20th & Guadalupe Sts.

★ **Bay City**—K43BQ, Mountain TV Network Inc.

Technical facilities: 100-w TPO, 0.280-kw ERP, 197-ft. above ground, 226-ft. above sea level, lat. 28° 59' 24", long. 95° 45' 22".

Transmitter: 12-mi. E of Bay City.

★ **Bay City**—K47CS, Mountain TV Network Inc.

Technical facilities: 100-w TPO, 0.230-kw ERP, 197-ft. above ground, 226-ft. above sea level, lat. 28° 59' 24", long. 95° 45' 22".

Transmitter: 12-mi. E of Bay City.

★ **Bay City**—K63DJ, Mountain TV Network Inc.

Technical facilities: 100-w TPO, 0.160-kw ERP, 197-ft. above ground, 226-ft. above sea level, lat. 28° 59' 24", long. 95° 45' 22".

Transmitter: 12-mi. E of Bay City.

★ **Baumont**—K21CF, Sunset Bcstg. Corp.

Technical facilities: 100-w TPO, 0.855-kw ERP, 430-ft. above ground, 440-ft. above sea level, lat. 30° 00' 30", long. 94° 05' 25".

Transmitter: W of Port Arthur Rd., 1.5-mi. S of Beaumont.

★ **Baumont**—K40CK, TV Tower Venture.

Technical facilities: 1000-w TPO, 10.8-kw ERP, 279-ft. above ground, 308-ft. above sea level, lat. 30° 00' 30", long. 94° 05' 25".

Transmitter: 8-mi. W of Hillebrandt, Beaumont.

★ **Baumont**—K46CM, Davar Ministries Inc.

Technical facilities: 1000-w TPO, 20.8-kw ERP, 180-ft. above ground, 210-ft. above sea level, lat. 30° 04' 50", long. 94° 05' 54".

Transmitter: 550 Pannin St., Beaumont.

TEXAS

★ **Abilene**—K07UF, Abilene Christian University.

Low Power TV Stations—Texas

- Beeville**—K14GX, Mountain TV Network Inc.
 Technical facilities: 100-w TPO, 0.511-kw ERP, lat. 28° 29' 49", long. 97° 56' 38".
 Transmitter: 12.4-mi. NW of Beeville.
- ***Beeville**—K34CJ, Mountain TV Network Inc.
 Technical facilities: 100-w TPO, 0.550-kw ERP, 95-ft. above ground, 568-ft. above sea level, lat. 28° 29' 49", long. 97° 56' 38".
 Transmitter: 12.4-mi. NW of Beeville.
- ***Beeville**—K40CL, Mountain TV Network Inc.
 Technical facilities: 100-w TPO, 0.580-kw ERP, 95-ft. above ground, 568-ft. above sea level, lat. 28° 29' 49", long. 97° 56' 38".
 Transmitter: 12.4-mi. NW of Beeville.
- ***Beeville**—K56DY, Mountain TV Network Inc.
 Technical facilities: 100-w TPO, 0.611-kw ERP, 95-ft. above ground, 568-ft. above sea level, lat. 28° 29' 49", long. 97° 56' 38".
 Transmitter: 12.4-mi. NW of Beeville.
- ***Bertram**—K20CU, Kingstip Communications Inc.
 Technical facilities: 1000-w TPO, 10.5-kw ERP, 1430-ft. above sea level, lat. 30° 43' 34", long. 97° 59' 23".
 Transmitter: 3.9-mi. ESE of Bertram.
- ***Blanco**—K26CG, Stephan M. Kramer.
 Technical facilities: 786-w TPO, 10-kw ERP, 479-ft. above ground, 1841-ft. above sea level, lat. 30° 00' 00", long. 98° 20' 10".
 Transmitter: 1.4-mi. W from intersection of Rte. 32 & Horton Preiss Rd., Comal County.
- ***Blossom**—K22CG, Mountain TV Network Inc.
 Technical facilities: 100-w TPO, 0.784-kw ERP, 98-ft. above ground, 656-ft. above sea level, lat. 33° 41' 18", long. 95° 22' 32".
 Transmitter: 1.5-mi. NNE of Blossom.
- ***Blossom**—K30CB, Mountain TV Network Inc.
 Technical facilities: 100-w TPO, 0.770-kw ERP, 98-ft. above ground, 656-ft. above sea level, lat. 33° 41' 18", long. 95° 22' 32".
 Transmitter: 1.5-mi. NNE of Blossom.
- ***Blossom**—K32CE, Mountain TV Network Inc.
 Technical facilities: 100-w TPO, 0.767-kw ERP, 98-ft. above ground, 656-ft. above sea level, lat. 33° 41' 18", long. 95° 22' 32".
 Transmitter: 1.5-mi. NNE of Blossom.
- ***Blossom**—K66DE, Mountain TV Network Inc.
 Technical facilities: 100-w TPO, 0.710-kw ERP, 98-ft. above ground, 656-ft. above sea level, lat. 33° 41' 18", long. 95° 22' 32".
 Transmitter: 1.5-mi. NNE of Blossom.
- Booker**—K47BP, L & O Translator System Inc.
 Technical facilities: 0.920-kw ERP, lat. 36° 22' 24", long. 100° 16' 00".
- ***Brenham**—K30CF, Bonnie Lee Blum.
 Technical facilities: 1000-w TPO, 11.7-kw ERP, 138-ft. above ground, 495-ft. above sea level, lat. 30° 11' 01", long. 96° 26' 31".
- Transmitter: 3.1-mi. NW of city center at 291.98°T.
- ***Brenham**—K468D, Bonnie Lee Blum.
 Technical facilities: 11.4-kw ERP, lat. 30° 11' 01", long. 96° 26' 31".
- ***Brownsville**—Ch. 17, Nancy Simo.
- ***Brownsville**—Ch. 64, Gregory A. Peterson.
- ***Brownwood**—K11SQ, Generic Television.
 Technical facilities: 10-w TPO, 0.050-kw ERP, 594-ft. above ground, 2097-ft. above sea level, lat. 31° 43' 45", long. 99° 01' 12".
 Transmitter: Brownwood.
- Brownwood**—K26AP, Trinity Bcstg. Network Inc. Phone: 714-832-2950.
 Technical facilities: 1000-w TPO, 16.6-kw ERP, 270-ft. above ground, 1833-ft. above sea level, lat. 31° 39' 40", long. 99° 06' 00".
 Transmitter: 6-mi. SW of Brownwood.
 Equipment: Bogner antenna.
 Began operation: January 1, 1988.
 Satellite programming: Trinity Bcstg. Network.
- ***Brownwood**—K28CV, American Lo-Power TV Network.
 Technical facilities: 1000-w TPO, 2.4-kw ERP, 374-ft. above ground, 1877-ft. above sea level, lat. 31° 43' 45", long. 99° 01' 12".
 Transmitter: 2-mi. W of Brownwood.
- ***Bryan**—K47CV, Presidio Enterprises Inc.
 Technical facilities: 1000-w TPO, 12.4-kw ERP, 135-ft. above ground, 495-ft. above sea level, lat. 30° 41' 21", long. 96° 21' 35".
 Transmitter: 0.5-mi. S of intersection of U.S. 190 & 21, Bryan.
- ***Bryan**—K50CK, Kermit C. Ashby.
 Technical facilities: 1000-w TPO, 4.590-kw ERP, 144-ft. above ground, 843-ft. above sea level, lat. 30° 39' 52", long. 96° 24' 45".
 Transmitter: N of Bryan.
- Canadian**—K31CD, C L & O Translator System Inc.
 Technical facilities: 100-w TPO, 0.728-kw ERP, 404-ft. above ground, 3205-ft. above sea level, lat. 36° 04' 06", long. 100° 21' 01".
 Transmitter: 10-mi. N of Canadian.
- ***Carrizo Springs**—K17BZ, Mountain TV Network Inc.
 Technical facilities: 100-w TPO, 0.589-kw ERP, 151-ft. above ground, 778-ft. above sea level, lat. 28° 36' 06", long. 99° 52' 12".
 Transmitter: 5-mi. NNW of Carrizo Springs.
- ***Carrizo Springs**—Ch. 19, Daniel J. Parks.
- ***Carrizo Springs**—K55FN, Villareal Bcstg. Co.
 Technical facilities: 10-w TPO, 0.053-kw ERP, 102-ft. above ground, 722-ft. above sea level, lat. 28° 29' 17", long. 99° 53' 06".
 Transmitter: 3.3-mi. SW of downtown.
- ***Center**—Ch. 36, Ro-Mar Communications.
- Clear Lake**—K05IL, Clear Lake Television.
 Phone: 713-480-9992. Fax: 713-480-0058.
 Studio: 17000 El Camino Real, Suite B-205, Houston, TX 77058.
- Technical facilities: 60-w TPO, 0.195-kw ERP, 500-ft. above ground, 510-ft. above sea level, lat. 29° 27' 57", long. 95° 13' 23".
 Transmitter: 12435 Red Bluff Rd., Seabrook, TX.
 Equipment: Emcee transmitter; Scala antenna.
 Satellite earth station: Comtech, 5-meter.
 Began operation: January 1, 1988.
 Locally originated programming: Community programming; local special events; documentaries; educational; music video clips; sports; hunting & fishing show; talk shows; variety shows; weather.
 Satellite programming: Country Music TV.
 Planned satellite programming: INN; Independent News Service; sports.
 Advertising: Yes.
 Represented (legal): Robert Buenzle.
 Personnel: Roy E. Henderson, pres. & general manager; David Trusty, sales mgr.; Joannie McInnis, promotions; Jim Owens, v.p. & business mgr.
- ***Coleman**—K34CI, Landmark Cablevision Assoc.
 Technical facilities: 1000-w TPO, 24.4-kw ERP, 325-ft. above ground, 2129-ft. above sea level, lat. 31° 40' 42", long. 99° 32' 55".
 Transmitter: On State Rte. 503, 0.5-mi. S of U.S. Rte. 67, Fisk.
- College Station**—K34CY, Clear Channel Communications Inc. Phones: 512-734-7308; 512-225-4231.
 Technical facilities: 1000-w TPO, 5.8-kw ERP, 463-ft. above ground, 761-ft. above sea level, lat. 30° 39' 02", long. 96° 20' 57".
 Transmitter: 1240 Villa Maria Rd.
- Corpus Christi**—K07UD, TV 50 Inc.
 Phone: 512-852-8850.
 Technical facilities: 10-w TPO, 0.130-kw ERP, 259-ft. above ground, 295-ft. above sea level, lat. 27° 47' 48", long. 97° 23' 49".
 Transmitter: 711 N. Carancahua Rd.
 Locally originated programming: Exercise; religious; specials; sports.
 Planned locally originated programming: Children's programming; classified advertising; community programming; local special events; ethnic; college courses; farm information; health; foreign language programming; magazines; music video clips; public affairs; sports magazine; talent shows; talk shows; variety shows.
 Satellite programming: Trinity Bcstg. Network.
 Planned satellite programming: ACTS; American Family Network.
- ***Corpus Christi**—K13VN, Texas Television Inc.
 Technical facilities: 10-w TPO, 0.105-kw ERP, 141-ft. above ground, 161-ft. above sea level, lat. 27° 42' 50", long. 97° 22' 59".
 Transmitter: 4750 South Padre Island Dr., Corpus Christi.
- ***Corpus Christi**—K22BH, Clear Channel Communications Inc.
 Technical facilities: 12.8-kw ERP, 346-ft. above sea level, lat. 27° 47' 46", long. 97° 23' 47".
 Transmitter: 102 N. Mesquite.
- ***Corpus Christi**—K47DF, South Texas Public Bcstg. System.
 Technical facilities: 100-w TPO, 3-kw ERP, 108-ft. above ground, 121-ft. above sea level, lat. 27° 42' 57", long. 97° 23' 28".
- Transmitter: 4455 South Padre Island Dr., Corpus Christi.
- Corpus Christi**—K50AO, TV 50 Inc.
 Technical facilities: 6.310-kw ERP, lat. 27° 48' 42", long. 97° 36' 16".
- ***Corpus Christi**—K59PO, Communicators of Corpus Christi.
 Technical facilities: 100-w TPO, 1.070-kw ERP, 262-ft. above ground, 299-ft. above sea level, lat. 27° 47' 45", long. 97° 23' 46".
 Transmitter: 600 Broadway, Corpus Christi.
- ***Corpus Christi**—K61EY, Neighborhood TV Network Inc.
 Technical facilities: 100-w TPO, 1-kw ERP, 302-ft. above ground, 338-ft. above sea level, lat. 27° 47' 45", long. 97° 23' 46".
 Transmitter: 600 Broadway, Corpus Christi.
- Corsicana**—K29AD, Navarro College.
 Phone: 214-874-6501. Fax: 214-874-4636.
 Studio: 3200 W. 7th Ave., Corsicana, TX 75110.
 Technical facilities: 1000-w TPO, 15.6-kw ERP, 642-ft. above ground, 1110-ft. above sea level, lat. 32° 05' 06", long. 96° 31' 45".
 Requests CP for change to 7.8-kw ERP.
 Transmitter: 0.5-mi. W of Hwy. 22 & FM 2555, Corsicana.
 Equipment: Emcee transmitter; Scala antenna.
 Began operation: November 1, 1984.
 Locally originated programming: Art profiles; children's programming; community programming; local special events; educational; college courses; farm information; exercise; music video clips; news; wire service news; public affairs; sports magazine; talk shows; variety shows; weather.
 Satellite programming: Learning Channel.
 Represented (engineering): Henry Wooten.
 Personnel: Jerry Zumwalt, station mgr.
- ***Crockett**—K16BY, Jim Gibbs.
 Technical facilities: 1000-w TPO, 11.3-kw ERP, 197-ft. above ground, 551-ft. above sea level, lat. 31° 18' 20", long. 95° 27' 06".
 Transmitter: KIVY-FM transmitter site.
- ***Dallas**—W68DE, Frontier Southwest Bcstg. Inc.
 Technical facilities: 1000-w TPO, 10.5-kw ERP, 308-ft. above ground, 899-ft. above sea level, lat. 32° 51' 58", long. 96° 48' 00".
 Transmitter: 6211 Northwest Hwy., Dallas.
- ***Del Rio**—Ch. 14, Juan Ramon Ortiz.
- ***Del Rio**—Ch. 48, T. P. Millar & K. J. Peterson.
- ***Democrat**—K30CG, Mountain TV Network Inc.
 Technical facilities: 100-w TPO, 0.554-kw ERP, 95-ft. above ground, 1942-ft. above sea level, lat. 31° 44' 44", long. 98° 40' 46".
 Transmitter: 4-mi. NNW of Democrat.
- ***Democrat**—K34AT, Mountain TV Network Inc.
 Technical facilities: 1.780-kw ERP, lat. 31° 44' 44", long. 98° 40' 46".
 Transmitter: 4-mi. NNW of Democrat.
- ***Eagle Pass**—Ch. 3, Deanna Hinojosa.
- ***Eagle Pass**—Ch. 7, Minerva Rodriguez Frias.
- ***Eagle Pass**—Ch. 9, Deloy Miller.

- ***Eagle Pass**—Ch. 12, Eagle Pass News Guide. Phone: 512-773-2309.
- ***Eagle Pass**—Ch. 32, Jo Ann's Balloon Boutique Inc.
- ***El Paso**—Ch. 32, Janet Roberts.
- ***Ellinger**—K32AN, Central Texas TV. Technical facilities: 13.8-kw ERP, lat. 29° 51' 30", long. 96° 42' 50".
- ***Estelline**—Ch. 19, Mountain TV Network Inc.
- ***Estelline**—Ch. 29, Mountain TV Network Inc.
- ***Estelline**—K23CC, Mountain TV Network Inc. Technical facilities: 100-w TPO, 0.595-kw ERP, 148-ft. above ground, 2448-ft. above sea level, lat. 34° 27' 52", long. 100° 38' 15". Transmitter: 12-mi. WSW of Estelline.
- ***Fairfield**—K38BW, George E. Gunter. Technical facilities: 100-w TPO, 1.150-kw ERP, 190-ft. above ground, 660-ft. above sea level, lat. 31° 41' 52", long. 96° 09' 44". Transmitter: 2-mi. S of Fairfield, 0.25-mi. E of Hwy. 75.
- Fairfield**—K41AK, Navarro College. Phone: 214-874-6501. Fax: 214-874-4636. Studio: 3200 W. 7th Ave., Corsicana, TX 75110. Technical facilities: 1000-w TPO, 7.590-kw ERP, 519-ft. above ground, 976-ft. above sea level, lat. 31° 41' 52", long. 96° 09' 44". Transmitter: 1300-ft. E of Hwy. 75, 2-mi. S of Hwy. 84. Equipment: Emcee transmitter; Scala antenna. Began operation: November 1, 1984. Represented (engineering): Henry Wooten. Personnel: Jerry Zumwalt, station mgr. Note: Operating as a translator; primary station K29AD, Corsicana, TX.
- Falfrurias**—K07TS, Evarista Romero. Technical facilities: 0.070-kw ERP, lat. 27° 13' 46", long. 98° 08' 52".
- ***Falfrurias**—K12NU, Judith Ann Acevedo. Technical facilities: 0.070-kw ERP, lat. 27° 13' 46", long. 98° 08' 52".
- ***Fort Stockton**—K05HP, M & M Telecasting. Technical facilities: 100-w TPO, 0.971-kw ERP, 100-ft. above ground, 3059-ft. above sea level, lat. 30° 58' 15", long. 102° 51' 59". Transmitter: Communications Tower, 6-mi. N of Fort Stockton. Equipment: Emcee transmitter; Bogner antenna. Planned locally originated programming: News; public affairs; sports. Advertising: Planned.
- ***Fort Stockton**—K31BA, Mountain TV Network Inc. Technical facilities: 0.610-kw ERP, lat. 30° 55' 00", long. 102° 31' 35".
- ***Fort Worth**—K31CM, American Christian TV. Technical facilities: 1000-w TPO, 23.8-kw ERP, 138-ft. above ground, 889-ft. above sea level, lat. 32° 44' 10", long. 97° 25' 21".
- Transmitter: 6350 W. Freeway Dr., Fort Worth.
- ***Fort Worth**—Ch. 65, Presidio Enterprises.
- ***Freeport**—K24CL, Claude E. Johnson. Phone: 409-233-3774. Technical facilities: 10-w TPO, 0.107-kw ERP, 85-ft. above ground, 89-ft. above sea level, lat. 28° 57' 23", long. 95° 21' 21". Transmitter: 510 S. Ave. A, Freeport. Scheduled to begin operation: 1990. Planned locally originated programming: Art profiles; children's programming; classified advertising; community programming; city council meetings; local special events; documentaries; ethnic; educational; college courses; game shows; health; exercise; magazines; music; music video clips; news; locally produced news; wire service news; character generated news; public access; public affairs; religious; specials; sports; hunting & fishing show; state university sports; high school sports; sports magazine; talent shows; talk shows; variety shows; weather. Planned satellite programming: American TV Network; FamilyNet; movies; music videos; news. Advertising: Yes. Personnel: Claude E. Johnson, sales & engineering.
- ***Galveston**—K43BP, Video Marketing Network Inc. Phones: 813-923-3733; 800-444-9233. Fax: 813-923-8227. Technical facilities: 1000-w TPO, 24.9-kw ERP, 190-ft. above ground, 190-ft. above sea level, lat. 29° 23' 45", long. 94° 44' 10". Transmitter: 2.8-mi. E from Fort Bolivar, 10.9-mi. NE of Scholes Field. Scheduled to begin operation: June 1, 1989. Advertising: Planned. Personnel: Elizabeth Nierengarten, sr. v.p.
- ***Gatesville**—K48CR, Acts of Gatesville. Technical facilities: 1000-w TPO, 8.020-kw ERP, 177-ft. above ground, 1056-ft. above sea level, lat. 31° 26' 11", long. 97° 46' 47". Transmitter: NW end of Memorial Dr.
- Greenville**—K47AP, Bill R. Wright. Phone: 214-886-3146. TWX: 214-455-8616. Studio: Off Hwy. 224, Greenville, TX. Technical facilities: 28.1-kw ERP, lat. 33° 06' 58", long. 95° 52' 02". Transmitter: I-30, Greenville, TX. Equipment: Emcee transmitter; Bogner antenna. Began operation: August 1, 1988. Locally originated programming: Classified advertising; community programming; city council meetings; local special events; ethnic; music video clips; news; locally produced news; wire service news; character generated news; public access; public affairs; religious; sports; hunting & fishing show; talent shows; talk shows; weather. Satellite programming: 700 Club; Commercial Sports Network; Country Music TV; INN; Independent News Service; FamilyNet; music videos; news; religious. Advertising: Yes. Rates: \$8.00-\$25.00/30 Sec.; \$15.00/Min.; \$50.00/Hour. Represented (legal): Rachel Davis. Personnel: Bill R. Wright, general manager; Marty Choate, sales manager; D. W. Strahan, chief engineer.
- ***Harlingen**—Ch. 14, Minerva Rodriguez Frias.
- Houston**—K05HU, Wodlinger Bcstg. of Texas Inc. Phone: 713-650-0055. Studio: 1000 Louisiana St., Suite 3500, Houston, TX 77002. Technical facilities: 40.80-w TPO, 0.020-kw ERP, 1049-ft. above ground, 1099-ft. above sea level, lat. 29° 45' 29", long. 95° 22' 05". Transmitter: 1000 Louisiana St., Houston. Equipment: Emcee transmitter; Bogner antenna. Began operation: July 12, 1985. Locally originated programming: Music video clips; Hit Video USA. Satellite programming: Hit Video USA. Advertising: Yes. Rates: \$35.00/30 Sec.; \$75.00/Min. Represented (legal): Baraff, Koerner, Olender & Hochberg. Personnel: Constance Wodlinger, pres.; Tommy Duplantis, sales manager.
- ***Houston**—K24CI, Frontier Bcstg. Inc. Technical facilities: 1000-w TPO, 17.8-kw ERP, 417-ft. above ground, 459-ft. above sea level, lat. 29° 47' 19", long. 95° 16' 42". Transmitter: Hwy. 90, approx. 0.1-mi. S of junction of Alt. 90.
- ***Houston**—K31CN, William Gerry. Technical facilities: 1000-w TPO, 25-kw ERP, 545-ft. above ground, 620-ft. above sea level, lat. 29° 52' 05", long. 95° 21' 41". Transmitter: 1711 Skinner Rd., Houston.
- ***Houston**—K33DB, National Black Media Coalition. Technical facilities: 1000-w TPO, 17.9-kw ERP, 535-ft. above ground, 590-ft. above sea level, lat. 29° 45' 32", long. 95° 22' 03". Transmitter: One Shell Plaza.
- Huntsville**—K05IA, International Bcstg. Network. Phone: 513-399-7777. Technical facilities: 0.060-kw ERP, lat. 30° 42' 56", long. 95° 31' 51".
- ***Huntsville**—K23CH, Tel-Radio Communications Properties Inc. Technical facilities: 1000-w TPO, 9.5-kw ERP, 131-ft. above ground, 531-ft. above sea level, lat. 30° 43' 11", long. 95° 32' 57". Transmitter: Grisham Agricultural Services, 1404 Ave. J, Huntsville.
- Huntsville**—K31AI, International Bcstg. Network. Phone: 513-399-7777. Technical facilities: 100-w TPO, 1.143-kw ERP, 150-ft. above ground, 456-ft. above sea level, lat. 30° 42' 56", long. 95° 31' 51".
- ***Huntsville**—K35CB, Mountain TV Network Inc. Technical facilities: 100-w TPO, 0.340-kw ERP, 197-ft. above ground, 627-ft. above sea level, lat. 30° 43' 12", long. 95° 24' 26". Transmitter: 7.5-mi. E of Huntsville.
- ***Huntsville**—K41BS, Mountain TV Network Inc. Technical facilities: 100-w TPO, 0.290-kw ERP, 200-ft. above ground, 627-ft. above sea level, lat. 30° 43' 12", long. 95° 24' 26". Transmitter: 7.5-mi. E of Huntsville.
- ***Huntsville**—K43CM, Mountain TV Network Inc. Technical facilities: 100-w TPO, 0.280-kw ERP, 197-ft. above ground, 627-ft. above sea level, lat. 30° 43' 12", long. 95° 24' 26". Transmitter: 7.5-mi. E of Huntsville.
- ***Huntsville**—K53CT, Janet Roberts. Technical facilities: 1000-w TPO, 11.3-kw ERP, 430-ft. above ground, 886-ft. above sea level, lat. 30° 42' 56", long. 95° 31' 52". Transmitter: Approx. 3-mi. W of Huntsville.
- ***Ingram**—K19BM, Jack Clarke III. Technical facilities: 1000-w TPO, 37.150-kw ERP, 150-ft. above ground, 2143-ft. above sea level, lat. 30° 05' 00", long. 99° 22' 00". Transmitter: 8-mi. W of city center at 270°T.
- ***Ingram**—K21BU, Jack Clarke III. Technical facilities: 1000-w TPO, 36.8-kw ERP, 144-ft. above ground, 2142-ft. above sea level, lat. 30° 05' 00", long. 99° 22' 00". Transmitter: 8-mi. W of city center at 270°T.
- ***Irving**—Ch. 67, TV Board of First Assembly of God.
- Jacksonville**—K11RT, Jeffrey L. Ward. Technical facilities: 10-w TPO, 0.052-kw ERP, 149-ft. above ground, 715-ft. above sea level, lat. 31° 59' 32", long. 95° 16' 40". Transmitter: 0.2-mi. NNW of intersection of N. Bolton & Quevado.
- ***Jacksonville**—Ch. 36, Spectrum Media.
- ***Jacksonville**—K43CV, Morris Joe Dimsdale Jr. Technical facilities: 100-w TPO, 1.820-kw ERP, 85-ft. above ground, 610-ft. above sea level, lat. 31° 57' 45", long. 95° 16' 05". Transmitter: S of U.S. 79, 0.7-mi. E of Jacksonville.
- ***Jasper**—K30BY, Mountain TV Network Inc. Technical facilities: 100-w TPO, 0.890-kw ERP, 98-ft. above ground, 558-ft. above sea level, lat. 30° 59' 25", long. 93° 53' 54". Transmitter: 6.5-mi. NE of Jasper.
- ***Jasper**—K32CD, Mountain TV Network Inc. Technical facilities: 100-w TPO, 0.7-kw ERP, 98-ft. above ground, 558-ft. above sea level, lat. 30° 59' 25", long. 93° 53' 54". Transmitter: 6.5-mi. NE of Jasper.
- ***Jasper**—K58DG, Mountain TV Network Inc. Technical facilities: 100-w TPO, 0.630-kw ERP, 98-ft. above ground, 958-ft. above sea level, lat. 30° 59' 25", long. 93° 53' 54". Transmitter: 6.5-mi. NE of Jasper.
- ***Jasper**—K64DC, Mountain TV Network Inc. Technical facilities: 100-w TPO, 0.6-kw ERP, 98-ft. above ground, 558-ft. above sea level, lat. 30° 59' 25", long. 93° 53' 54". Transmitter: 6.5-mi. NE of Jasper.
- Kerrville**—K02MQ, International Bcstg. Network. Technical facilities: 0.050-kw ERP, lat. 30° 06' 18", long. 99° 04' 54". Began operation: June 1, 1987.
- ***Kerrville**—K32BS, Mountain TV Network Inc. Technical facilities: 100-w TPO, 0.552-kw ERP, 95-ft. above ground, 2267-ft. above sea level, lat. 30° 06' 25", long. 99° 02' 53". Transmitter: 7-mi. NE of Kerrville.
- ***Kerrville**—K48CI, Mountain TV Network Inc.

Low Power TV Stations—Texas

- Technical facilities: 100-w TPO, 0.592-kw ERP, 95-ft. above ground, 2267-ft. above sea level, lat. 30° 06' 25", long. 99° 02' 53".
Transmitter: 7-mi. NE of Kerrville.
- *La Grange—K34CF**, Mountain TV Network Inc.
Technical facilities: 100-w TPO, 0.690-kw ERP, 98-ft. above ground, 558-ft. above sea level, lat. 29° 48' 50", long. 96° 55' 11".
Transmitter: 6-mi. SSW of La Grange.
- *La Grange—K56DT**, Mountain TV Network Inc.
Technical facilities: 100-w TPO, 0.630-kw ERP, 98-ft. above ground, 558-ft. above sea level, lat. 29° 48' 50", long. 96° 55' 11".
Transmitter: 6-mi. SSW of La Grange.
- *Laredo—Ch. 57**, Raul Francisco Rivas.
- *Laredo—Ch. 61**, Gregory A. Peterson.
- Livingston—K05HR**, Polk County Bcstg. Co. Phone: 409-327-8916.
Studio: U.S. Hwy. 59 North.
Technical facilities: 31-w TPO, 0.067-kw ERP, 348-ft. above ground, 548-ft. above sea level, lat. 30° 44' 23", long. 94° 55' 30".
Transmitter: 2-mi. N of Livingston on Hwy. 59.
Equipment: Television Technology transmitter; Scala antenna.
Began operation: June 28, 1984.
Locally originated programming: Community programming; city council meetings; local special events; documentaries; educational; college courses; exercise; magazines; music video clips; news; wire service news; character generated news; public access; public affairs; religious; specials; sports; hunting & fishing show; sports magazine; talent shows; talk shows; variety shows; weather.
Satellite programming: 700 Club; American Family Network; Commercial Sports Network; C-SPAN; INN; Learning Channel; FamilyNet; movies; music videos; news; religious; sports; syndicated programming; Wall Street Journal Report.
Advertising: Yes. Rates: \$260.00/Hour.
Personnel: Hal Haley, station mgr.
- *Livingston—K66CA**, International Bcstg. Network.
Technical facilities: 1-kw ERP, lat. 30° 41' 38", long. 94° 56' 12".
- *Los Indios—Ch. 66**, Black Media Associates.
- Lubbock—K22BG**, American Christian TV System Inc.
Technical facilities: 1000-w TPO, 14.4-kw ERP, 450-ft. above ground, 3658-ft. above sea level, lat. 33° 30' 08", long. 101° 52' 20".
Requests CP to change to 10.2-kw ERP.
Transmitter: 100th & University, Lubbock.
- Lubbock—K40AN**, Lubbock TV Corp.
Phone: 806-747-4085. Fax: 806-747-8928.
Studio: 2124 15th St., Lubbock, TX 79401.
Technical facilities: 1000-w TPO, 14.4-kw ERP, 499-ft. above ground, 3707-ft. above sea level, lat. 33° 30' 57", long. 101° 50' 54".
Transmitter: 84th St. & Ave. L, Lubbock.
Equipment: Television Technology transmitter; Bogner antenna.
Locally originated programming: Health; music video clips; religious; specials; sports.
- Satellite programming: ACTS; FamilyNet; music videos; religious; syndicated programming.
Advertising: Yes. Rates: \$85.00/Hour.
Represented (engineering): Smith & Postenko.
Represented (legal): May & Dunne.
Personnel: Rick A. Perez, general manager; Linda Meekins, sales; Wes Cox, chief engineer.
- *Lubbock—K62DG**, Ramar Communications Inc.
Technical facilities: 1000-w TPO, 17.5-kw ERP, 751-ft. above ground, 3976-ft. above sea level, lat. 33° 31' 33", long. 101° 52' 07".
Requests CP for change to lat. 33° 30' 08", long. 101° 52' 20", transmitter to 100th & University.
Transmitter: 7400 University Ave., Lubbock.
- Lufkin—K05HX**, International Bcstg. Network.
Technical facilities: 10-w TPO, 0.027-kw ERP, 426-ft. above ground, 765-ft. above sea level, lat. 31° 20' 18", long. 94° 41' 16".
Transmitter: Approx. 600-ft. N of Lufkin Ave., 0.2-mi. E of Loop 287, Lufkin.
- *Lufkin—K11SI**, International Bcstg. Network.
Technical facilities: 10-w TPO, 0.059-kw ERP, 427-ft. above ground, 764-ft. above sea level, lat. 31° 20' 18", long. 94° 41' 16".
Requests CP for change to 0.058-kw ERP, 839-ft. above sea level.
Transmitter: 600-ft. N of Lufkin Ave. & 0.19-mi. E of Loop 287.
- *Lufkin—K30CS**, Channel America LPTV Holdings Inc. Phone: 212-262-5353. Fax: 212-246-8542.
Technical facilities: 100-w TPO, 1.050-kw ERP, 171-ft. above ground, 495-ft. above sea level, lat. 31° 22' 01", long. 94° 45' 56".
Transmitter: Lufkin.
Satellite earth station: In operation.
Planned satellite programming: Movies; sports; syndicated programming; Channel America Television Network.
Advertising: Yes.
- Marble Falls—K21BX**, Hawkins Bcstg. Inc. Phone: 512-693-5551.
Technical facilities: 1000-w TPO, 40.9-kw ERP, 138-ft. above ground, 1188-ft. above sea level, lat. 30° 46' 30", long. 98° 29' 00".
Transmitter: 18.5-mi. NW of city at 317.97°T.
Began operation: April 1, 1989.
- *McAllen—Ch. 28**, Marilyn Cameron.
- *McAllen—Ch. 69**, The Hunter Partnership.
- Memphis/Lakeview/Estelline—K44AK**, Cruze Electronics. Phone: 806-259-2879.
Technical facilities: 100-w TPO, 0.843-kw ERP, 300-ft. above ground, 2505-ft. above sea level, lat. 34° 48' 35", long. 100° 36' 38".
Transmitter: 5-mi. NNW of Memphis.
Equipment: Television Technology transmitter; Scala antenna.
Note: Operating as a translator; primary station KJTV, Lubbock, TX.
- *Midland—K55EU**, Debra M. Kamp.
Technical facilities: 100-w TPO, 2.460-kw ERP, 469-ft. above ground, 3219-ft. above sea level, lat. 32° 00' 46", long. 102° 00' 24".
- Requests modification of CP for change to 1.31-kw ERP.
Transmitter: 4-mi. ENE of Midland.
- *Mount Pleasant—Ch. 38**, F.V.P. Network Inc.
Mount Pleasant—K54CB, F.V.P. Network Inc.
Technical facilities: 1000-w TPO, 8-kw ERP, 320-ft. above ground, 670-ft. above sea level, lat. 33° 07' 33", long. 95° 01' 10".
Transmitter: Approx. 2.5-mi. W, near Interstate 30.
- Mullin—K61CV**, Pompey Mountain Bcstg. Co.
Technical facilities: 0.740-kw ERP, lat. 31° 37' 17", long. 98° 38' 31".
- *Nacogdoches—K47CU**, Blacks Desiring Media Inc.
Technical facilities: 1000-w TPO, 6.860-kw ERP, 285-ft. above ground, 719-ft. above sea level, lat. 31° 36' 40", long. 94° 37' 50".
Transmitter: Richardson Temple Rd., 1.6-mi. SE of center of Nacogdoches.
- *Odessa—K48CW**, Todd & Fugit.
Technical facilities: 100-w TPO, 1.040-kw ERP, 443-ft. above ground, 3140-ft. above sea level, lat. 31° 51' 45", long. 102° 25' 00".
Transmitter: 2500 W. University, Odessa.
- *Odessa—K49CD**, Ronald J. Gordon.
Technical facilities: 1000-w TPO, 37.6-kw ERP, 400-ft. above ground, 3150-ft. above sea level, lat. 31° 57' 43", long. 102° 04' 00".
Transmitter: Antenna farm E of State Rte. 349, 0.74-mi. S of intersection with I-20.
- Palestine—K17BP**, Trinity Bcstg. Network.
Technical facilities: 1000-w TPO, 8.167-kw ERP, 379-ft. above ground, 939-ft. above sea level, lat. 31° 43' 55", long. 95° 37' 25".
Transmitter: 600-ft. S of Royal St. & Loop 256, Palestine.
- *Pampa—K16BL**, Mountain TV Network Inc.
Technical facilities: 100-w TPO, 0.591-kw ERP, 148-ft. above ground, 3327-ft. above sea level, lat. 35° 33' 16", long. 100° 50' 31".
Transmitter: 5-mi. E of Pampa.
- *Pampa—K32CP**, Blacks Desiring Media Inc.
Technical facilities: 1000-w TPO, 7.190-kw ERP, 144-ft. above ground, 3343-ft. above sea level, lat. 35° 33' 40", long. 100° 55' 40".
Transmitter: 2.5-mi. NE of Pampa.
- *Pampa—K43CK**, Mountain TV Network Inc.
Technical facilities: 100-w TPO, 0.64-kw ERP, 148-ft. above ground, 3326-ft. above sea level, lat. 35° 33' 16", long. 100° 50' 31".
Transmitter: 5-mi. E of Pampa.
- Paris—K08KK**, Webb-Johnson Paris LPTV Inc. Phone: 214-465-5836.
Technical facilities: 10-w TPO, 0.1-kw ERP, 249-ft. above ground, 794-ft. above sea level, lat. 33° 38' 07", long. 95° 33' 14".
Transmitter: 2305 SE Third, Paris.
Began operation: November 1, 1986.
Locally originated programming: News; public affairs; religious; sports; weather.
Represented (sales): Katz Television.
Represented (legal): Wilner & Scheiner.
Note: Operating part-time as translator; primary station K TEN, Ada-Ardmore, OK.
- *Paris—K25DA**, Owen Bcstg. Enterprises.
Technical facilities: 1000-w TPO, 4.590-kw ERP, 210-ft. above ground, 709-ft. above sea level, lat. 33° 40' 30", long. 95° 33' 20".
Transmitter: 1485 N. Main St., Paris.
- *Paris—K48BX**, Russell Communications.
Technical facilities: 1000-w TPO, 11.9-kw ERP, 197-ft. above ground, 755-ft. above sea level, lat. 33° 39' 50", long. 95° 29' 46".
Transmitter: 3.4-mi. E of Paris.
- *Paris—K53DC**, Localvision.
Technical facilities: 1000-w TPO, 11.9-kw ERP, 197-ft. above ground, 755-ft. above sea level, lat. 33° 39' 50", long. 95° 29' 46".
Transmitter: Approx. 3.4-mi. E of Paris.
- *Pasadena—K30CV**, Faith That Pleases God Church Corp.
Technical facilities: 1000-w TPO, 3.510-kw ERP, 344-ft. above ground, 377-ft. above sea level, lat. 29° 42' 37", long. 95° 10' 29".
Transmitter: 0.15-mi. S of Hwy. 225 & 0.2-mi. W of South St.
- *Pecos—K04MP**, Moore Bcstg. Inc.
Technical facilities: 10-w TPO, 0.062-kw ERP, 150-ft. above ground, 2750-ft. above sea level, lat. 31° 23' 28", long. 103° 26' 00".
Transmitter: 4-mi. SE of Pecos off Hwy. 1450.
Equipment: Emcee transmitter; Bogner antenna.
- *Plainview—K69FF**, B & B Productions Inc.
Technical facilities: 1000-w TPO, 21-kw ERP, 299-ft. above ground, 3671-ft. above sea level, lat. 34° 13' 05", long. 101° 42' 02".
Transmitter: 4-mi. NE of Plainview.
- *Quanah—K16BK**, Mountain TV Network Inc.
Technical facilities: 100-w TPO, 0.525-kw ERP, 95-ft. above ground, 1837-ft. above sea level, lat. 34° 11' 47", long. 99° 37' 43".
Transmitter: 8-mi. SE of Quanah.
- *Quanah—K22CJ**, Mountain TV Network Inc.
Technical facilities: 100-w TPO, 0.533-kw ERP, 95-ft. above ground, 1837-ft. above sea level, lat. 34° 11' 47", long. 99° 37' 43".
Transmitter: 8-mi. SE of Quanah.
- *Rio Grande City—Ch. 2**, Debra M. Kamp.
- *Rio Grande City—Ch. 6**, Owen Bcstg. Enterprises.
- *Rio Grande City—Ch. 7**, Augustin Torres.
- *Rio Grande City—Ch. 34**, Evangelina Garcia Garza.
- *San Angelo—K59DD**, Helen Oman.
Technical facilities: 500-w TPO, 19.5-kw ERP, 440-ft. above ground, 2407-ft. above sea level, lat. 31° 26' 08", long. 100° 34' 08".
Transmitter: 5.5-mi. SW of San Angelo on Arden Rd.
- *San Antonio—K02MX**, San Antonio Channel 2 Inc. Phone: 512-494-6565.
Technical facilities: 0.037-kw ERP, 540-ft. above ground, 1080-ft. above sea level, lat. 29° 25' 21", long. 98° 29' 26".
Transmitter: Tower Life Bldg.

Equipment: Television Technology transmitter; Scala antenna.
 Represented (engineering): Selmeyer & Kramer.
 Represented (legal): Cohn & Marks.
 Personnel: Bob A. Roth Sr., pres.

*** San Antonio—K15CC, Gwendolyn May.**
 Technical facilities: 100-w TPO, 8.840-kw ERP, 459-ft. above ground, 1099-ft. above sea level, lat. 29° 25' 21", long. 98° 29' 26".
 Transmitter: Tower Life Bldg., 310 South St. Marys St.

*** San Antonio—K17BY, Clear Channel Communications Inc.**
 Technical facilities: 1000-w TPO, 13-kw ERP, 450-ft. above ground, 1099-ft. above sea level, lat. 29° 25' 21", long. 98° 29' 26".
 Transmitter: 310 S. St. Marys, Tower Life Bldg., San Antonio.

San Antonio—K20BW, Diana Castro Hagee. Phone: 512-493-1303.
 Studio: 16607 Blanco Rd., Suite 1303, San Antonio, TX 78232.
 Technical facilities: 1000-w TPO, 55.7-kw ERP, 131-ft. above ground, 1161-ft. above sea level, lat. 29° 31' 06", long. 98° 34' 18".
 Transmitter: Wurzbach Rd. & Fredericksburg Rd., San Antonio.
 Locally originated programming: Health; specials; sports; hunting & fishing show; talk shows; variety shows.
 Satellite programming: Movies; religious; syndicated programming.
 Advertising: Yes. Rates: \$25.00-\$50.00/30 Sec.; \$100.00-\$300.00/Hour.
 Personnel: Bruce C. Staffel, general manager.

*** San Antonio—K33CK, Diana Castro Hagee.**
 Technical facilities: 1000-w TPO, 55.7-kw ERP, 131-ft. above ground, 1096-ft. above sea level, lat. 29° 31' 06", long. 98° 34' 18".
 Requests modifications of CP for change to 0.896-kw ERP.
 Transmitter: E of intersection of Wurzbach & Fredericksburg Rds.

San Antonio—K67DW, M & M Communications Inc. Phone: 904-456-9749.
 Technical facilities: 0.2-kw ERP, lat. 29° 25' 21", long. 98° 29' 26".
 Holds CP for change to 900-w TPO, 10.2-kw ERP, 404-ft. above ground, 1053-ft. above sea level, transmitter to Tower Life Bldg., San Antonio.

*** Snyder—K07TZ, Ramar Communications Inc.**
 Technical facilities: 10-w TPO, 0.059-kw ERP, 328-ft. above ground, 2818-ft. above sea level, lat. 32° 46' 52", long. 100° 53' 52".
 Transmitter: 1.5-mi. NW of Snyder city limits & Rte. 208.

*** Spearman—K22CK, Mountain TV Network Inc.**
 Technical facilities: 100-w TPO, 0.666-kw ERP, 95-ft. above ground, 3307-ft. above sea level, lat. 36° 00' 10", long. 101° 14' 28".
 Transmitter: 13-mi. SSW of Spearman.

*** Spearman—K40CE, Mountain TV Network Inc.**
 Technical facilities: 100-w TPO, 0.715-kw ERP, 95-ft. above ground, 3307-ft. above sea level, lat. 36° 00' 10", long. 101° 14' 28".
 Transmitter: 13-mi. SSW of Spearman.

*** Spearman—K46CD, Mountain TV Network Inc.**
 Technical facilities: 100-w TPO, 0.724-kw ERP, 95-ft. above ground, 3307-ft. above sea level, lat. 36° 00' 10", long. 101° 14' 28".
 Transmitter: 13-mi. SSW of Spearman.

*** Spearman—K48DE, Mountain TV Network.**
 Technical facilities: 100-w TPO, 0.740-kw ERP, 95-ft. above ground, 3307-ft. above sea level, lat. 36° 00' 10", long. 101° 14' 28".
 Transmitter: 13-mi. SSW of Spearman.

*** Spearman—K67DP, Mountain TV Network Inc.**
 Technical facilities: 100-w TPO, 0.8-kw ERP, lat. 36° 00' 10", long. 101° 14' 28".
 Transmitter: 13-mi. SSW of Spearman.

Sulphur Springs—K18AL, TPC Communications Inc.
 Technical facilities: 1000-w TPO, 36.465-kw ERP, 500-ft. above ground, 1130-ft. above sea level, lat. 33° 07' 54", long. 95° 50' 06".
 Transmitter: 0.5-mi. SW of intersection of Hwys. 499 & 275.
 Equipment: Acrodyne transmitter; Bogner antenna.
 Began operation: September 15, 1983.
 Represented (engineering): Moffet, Larson & Johnson.
 Represented (legal): Paul, Hastings, Janofsky & Walker.

Turkey/Quitaque—K60BW, Ramar Communications Inc. Phone: 806-423-1221.
 Technical facilities: 100-w TPO, 2.072-kw ERP, 120-ft. above ground, 3250-ft. above sea level, lat. 34° 23' 33", long. 101° 07' 30".
 Transmitter: 4-mi. NW of Quitaque.
 Equipment: Television Technology transmitter; Scala antenna.
 Began operation: January 1, 1984.
 Planned satellite programming: Pay movie channel.
 Represented (engineering): Arnold Cruze.
 Personnel: Arville Settiff, station manager.
 Note: Operating as a translator; primary station KJTV Lubbock, TX.

*** Tyler—K32CK, Focus Translators Inc.**
 Technical facilities: 1000-w TPO, 16.4-kw ERP, 299-ft. above ground, 853-ft. above sea level, lat. 32° 20' 34", long. 95° 15' 26".
 Transmitter: Glasgow Rd., Tyler.

Tyler—K45AN, Christian World Network.
 Technical facilities: 10.4-kw ERP, lat. 32° 21' 05", long. 95° 18' 06".

*** Tyler—K67DU, International Bcstg. Network.**
 Technical facilities: 7.980-kw ERP, lat. 32° 20' 34", long. 95° 15' 26".

*** Uvalde—Ch. 2, Ronald J. Malik.**

*** Uvalde—K13US, Owen Bcstg. Enterprises.**
 Technical facilities: 0.025-kw ERP, lat. 29° 15' 40", long. 99° 44' 51".

*** Uvalde—K15BV, Minerva Rodriguez Fraix.**
 Technical facilities: 0.224-kw ERP, 170-ft. above ground, 1075-ft. above sea level, lat. 29° 13' 15", long. 99° 47' 10".
 Transmitter: 214 Martin St., Uvalde.

*** Uvalde—K26AF, Elcio Salgado & Brunhilda Salgado Co.**

Technical facilities: 10-w TPO, 0.054-kw ERP, 100-ft. above ground, 1055-ft. above sea level, lat. 29° 15' 40.50", long. 99° 44' 51.40".

Transmitter: 3.5-mi. E of Uvalde on Hacienda Rd.
 Equipment: Emcee transmitter; Scientific-Atlanta antenna.
 Represented (engineering): Agape TV Media.

*** Uvalde & rural Uvalde County—K33CL, Mountain TV Network Inc.**
 Technical facilities: 100-w TPO, 0.918-kw ERP, 100-ft. above ground, 1176-ft. above sea level, lat. 29° 17' 08", long. 99° 39' 22".
 Transmitter: 9-mi. NE of Uvalde.

Victoria—K44AN, Central Texas TV.
 Technical facilities: 0.010-kw ERP, lat. 28° 50' 40", long. 96° 53' 43".

Victoria—K51BG, D. W. Strahan. Phones: 512-578-5555; 512-578-6011.
 Studio: 3112-A Pleasant Green Dr., Victoria, TX 77902.
 Technical facilities: 100-w TPO, 0.5-kw ERP, 489-ft. above ground, 579-ft. above sea level, lat. 28° 46' 42", long. 96° 58' 08".
 Transmitter: 3112-A Pleasant Green Dr., 3-mi. W of Hwy. 875.
 Equipment: Television Technology transmitter; Scala antenna.

Satellite earth stations: M/A-Com, 4-meter; Microdyne, 3-meter; Chapparral, Drake receivers.
 Began operation: April 25, 1987.
 Locally originated programming: Community programming; documentaries; ethnic; game shows; foreign language programming; music; music video clips; religious; specials; sports; hunting & fishing show; state university sports; talk shows; variety shows.
 Satellite programming: INN; movies; music videos; news; religious; syndicated programming; Trinity Bcstg. Network; Tele-mundo.
 Advertising: Yes. Rates: \$7.50/30 Sec.; \$25.00/Hour.
 Personnel: D. W. Strahan, operator.
 Note: Spanish programming 40 hrs. per week.

Victoria—K53CZ, Community TV of Victoria. Phones: 512-578-5555; 512-578-6011.
 Studio: 3112-A Pleasant Green Dr., Victoria, TX 77902.

Technical facilities: 100-w TPO, 0.5-kw ERP, 489-ft. above ground, 579-ft. above sea level, lat. 28° 46' 42", long. 96° 58' 08".
 Transmitter: 3112-A Pleasant Green Dr., 3-mi. W of Hwy. 875.
 Equipment: Television Technology transmitter; Scala antenna.

Satellite earth stations: M/A-Com; Microdyne.
 Began operation: September 19, 1985.
 Locally originated programming: Children's programming; classified advertising; community programming; ethnic; music video clips; public access; religious; hunting & fishing show; talk shows.
 Satellite programming: INN; International TV Network; movies; religious; syndicated programming; Wall Street Journal Report.
 Advertising: Yes. Rates: \$6.00/30 Sec.; \$9.00/Min.; \$25.00/Hour.
 Personnel: D. W. Strahan, manager.

*** Victoria—K60DV, Hombres Enterprises Inc.**
 Technical facilities: 100-w TPO, 0.756-kw ERP, 197-ft. above ground, 285-ft. above sea level, lat. 28° 46' 03", long. 96° 59' 11".

Transmitter: KZEU(FM) transmitter site, Victoria.

*** Victoria—Ch. 64, Residential Entertainment Inc.**

*** Waco—K17BQ, Continental Satellite Corp.**
 Technical facilities: 1000-w TPO, 6.530-kw ERP, 141-ft. above ground, 551-ft. above sea level, lat. 31° 32' 50", long. 97° 07' 12".
 Requests modification of CP for change to 8.180-kw ERP.
 Transmitter: Citizens Tower, 501 Franklin St.

*** Waco—K19BX, Rene Hinojosa.**
 Technical facilities: 1000-w TPO, 25.3-kw ERP, 181-ft. above ground, 666-ft. above sea level, lat. 31° 31' 54", long. 97° 08' 44".
 Transmitter: Near Baylor Stadium, Waco.

*** Waco—K62CY, Clear Channel Communications Inc.**
 Technical facilities: 1000-w TPO, 13.6-kw ERP, 387-ft. above ground, 810-ft. above sea level, lat. 31° 33' 22", long. 97° 07' 13".
 Requests modification of CP for change to 9.310-kw ERP, 945-ft. above sea level, lat. 31° 32' 10", long. 97° 11' 00".
 Transmitter: 425 Austin Ave., Alco Bldg., Waco.

Wellington-Dodson—K27BZ, Greenbelt TV Translator System Inc.
 Technical facilities: 20-w TPO, 0.216-kw ERP, 226-ft. above ground, 2192-ft. above sea level, lat. 34° 46' 14", long. 100° 11' 28".
 Transmitter: 4-mi. S of Wellington.

Wichita Falls—K3580, BSP Bcstg. Inc. Phone: 817-691-1808. TWX: 910-861-0018.
 Studio: 3800 Call Field Rd., Wichita Falls, TX 76308.
 Technical facilities: 1000-w TPO, 0.9-kw ERP, 299-ft. above ground, 1309-ft. above sea level, lat. 33° 53' 50", long. 98° 32' 33".
 Requests CP for change to 10.5-kw ERP, 1410-ft. above sea level.
 Transmitter: 3700 Onaway Trail, Wichita Falls.

Equipment: ITS transmitter; Scala antenna.
 Began operation: July 1, 1988.
 Locally originated programming: Sports.
 Satellite programming: Sports.
 Advertising: Yes. Rates: \$10.00-\$15.00/30 Sec.; \$100.00-\$250.00/Hour.
 Personnel: Pete D'Acosta, general manager & sales manager; Ken Thomason, chief engineer.

Woodrow—K51BX, Ronald J. Gordon. Phone: 512-480-0084.
 Technical facilities: 1000-w TPO, 10.1-kw ERP, 322-ft. above ground, 3520-ft. above sea level, lat. 33° 35' 06", long. 101° 50' 49".
 Transmitter: 1220 Broadway St., Lubbock.

UTAH

*** Bicknell—K38CJ, U. of Utah.**
 Technical facilities: 0.350-kw ERP, lat. 38° 17' 00", long. 111° 30' 37".

Bonanza-Vernal—K39AK, Trinity Bcstg. Network Inc. Phone: 714-832-2950.
 Technical facilities: 100-w TPO, 0.380-kw ERP, lat. 40° 21' 01", long. 109° 09' 49".
 Began operation: January 1, 1987.
 Satellite programming: Trinity Bcstg. Network.

Low Power TV Stations—Utah

Cedar City—K22AH, Russell Communications.

Technical facilities: 1000-w TPO, 12.6-kw ERP, 59-ft. above ground, 6089-ft. above sea level, lat. 37° 40' 12", long. 113° 04' 59".

Requests CP for change to 12.6-kw ERP. Transmitter: Water tank site, SW side of Cedar City.

* **Cedar City—K60BY**, Summit Communications Inc.

Technical facilities: 100-w TPO, 1.141-kw ERP, 40-ft. above ground, 6040-ft. above sea level, lat. 37° 40' 15", long. 113° 04' 10".

Transmitter: Cross Hollow Hills, Cedar City. Equipment: Emcee transmitter; Bogner antenna.

Planned satellite programming: On-TV. Represented (engineering): Comsearch. Represented (legal): Cole, Raywid & Braverman.

Delta/rural Millard County—K64BO, KUTV Inc. Phone: 801-973-3000. Fax: 801-973-3369.

Technical facilities: 100-w TPO, 2.234-kw ERP, 25-ft. above ground, 5425-ft. above sea level, lat. 39° 19' 39", long. 112° 19' 36".

Transmitter: 1.5-mi. S of Oak City. Equipment: Television Technology transmitter; Scala antenna.

Began operation: March 1, 1983. Note: Operating as a translator, primary station KUTV, Salt Lake City, UT.

* **Dugway—K48CF**, Mountain TV Network Inc.

Technical facilities: 100-w TPO, 0.740-kw ERP, 98-ft. above ground, 5338-ft. above sea level, lat. 40° 13' 31", long. 112° 46' 13".

Transmitter: 5-mi. NW of Ougway.

Garfield County—K27CE, Garfield County. Technical facilities: 3.16-kw ERP, lat. 38° 32' 10", long. 112° 04' 19".

Kanab—K12NO, Kanab Lions Club. Technical facilities: 0.060-kw ERP, lat. 36° 59' 32", long. 112° 31' 39".

Note: Operating as a translator; primary station KSL-TV, Salt Lake City, UT.

* **Garfield, rural—K250C**, U. of Utah.

Technical facilities: 100-w TPO, 3.160-kw ERP, 36-ft. above ground, 11263-ft. above sea level, lat. 38° 32' 10", long. 112° 04' 19".

Transmitter: 8-mi. SSE of Monroe, atop Monroe Peak.

Green River—K30AG, Green River City TV. Technical facilities: 0.892-kw ERP, lat. 39° 10' 58", long. 110° 36' 25".

* **Logan—K21BY**, Blacks Oesiring Media Inc.

Technical facilities: 1000-w TPO, 7.240-kw ERP, 141-ft. above ground, 4157-ft. above sea level, lat. 41° 44' 06", long. 111° 51' 14".

Transmitter: 0.9-mi. NW of Logan at 273.66°T.

* **Logan—K27CR**, Cache Valley Publishing Co.

Technical facilities: 1000-w TPO, 6.580-kw ERP, 66-ft. above ground, 4865-ft. above sea level, lat. 41° 44' 03", long. 111° 50' 11".

Transmitter: 75 Third St., North Logan.

* **Logan—K40CB**, Spectrum Press Inc.

Technical facilities: 100-w TPO, 0.623-kw ERP, 246-ft. above ground, 4744-ft. above sea level, lat. 41° 44' 36", long. 111° 49' 57".

Transmitter: 0.62-mi. NE of Logan at a heading of 18°T.

* **Logan—K51CQ**, Reed Bullen.

Technical facilities: 1.00-w TPO, 0.047-kw ERP, 59-ft. above ground, 5755-ft. above sea level, lat. 41° 53' 50", long. 111° 57' 39".

Transmitter: Atop Little Mountain, 2.7-mi. NNE of Newton.

Manti/Ephraim—K28AG, Sanpete TV Corp.

Technical facilities: 100-w TPO, 9.419-kw ERP, 20-ft. above ground, 6095-ft. above sea level, lat. 39° 12' 06", long. 111° 43' 39".

* **Marysvale—K30CW**, U. of Utah.

Technical facilities: 20-w TPO, 0.582-kw ERP, 20-ft. above ground, 7618-ft. above sea level, lat. 38° 30' 27", long. 112° 11' 50".

Transmitter: 4.5-mi. NNE of Marysvale.

Marysvale—K32AL, U. of Utah. Phone: 801-581-4553.

Technical facilities: 20-w TPO, 0.509-kw ERP, 25-ft. above ground, 7620-ft. above sea level, lat. 38° 30' 27", long. 112° 11' 50".

Transmitter: Approx. 4.5-mi. NNE of Marysvale. Equipment: Television Technology transmitter; Scala antenna.

Began operation: September 1, 1983. Personnel: Edward N. Ridges, assoc. dir. for media services.

Note: Operating as a translator, primary station KUED, Salt Lake City, UT.

Myton/rural Duchesne County—K43AE, KUTV Inc. Phone: 801-973-3000.

Technical facilities: 100-w TPO, 3.916-kw ERP, 42-ft. above ground, 10057-ft. above sea level, lat. 40° 21' 45", long. 110° 47' 31".

Transmitter: 5-mi. W of Tabiona on Tabby Mountain translator site.

Equipment: Television Technology transmitter; Scala antenna.

Began operation: March 1, 1983. Note: Operating as a translator; primary station KUTV, Salt Lake City, UT.

Ogden—K64CJ, Trinity Bcstg. Network Inc. Phone: 714-832-2950.

Technical facilities: 1000-w TPO, 10.4-kw ERP, lat. 41° 09' 49", long. 112° 01' 28".

Began operation: July 1, 1988. Satellite programming: Trinity Bcstg. Network.

Park City—K45AX, William H. Coleman. Phone: 801-649-4501.

Studio: 614 Main Street, Park City, UT 84060.

Technical facilities: 0.520-kw ERP, 50-ft. above ground, 7458-ft. above sea level, lat. 40° 40' 59", long. 111° 31' 22".

Transmitter: Quarry Mountain, Park City, Summit County.

Equipment: Television Technology transmitter; Lindsay antenna.

Began operation: November 1, 1986. Locally originated programming: Community programming; city council meetings; local special events; documentaries; exercise; wire service news; public affairs; high school sports; talk shows; weather.

Planned locally originated programming: Game shows; talent shows.

Satellite programming: INN; Learning Channel.

Advertising: Yes. Rates: \$25.00/30 Sec.; \$100.00/Hour.

Personnel: William H. Coleman, owner; Mary Bailey, station manager; Fred Helsing, engineer; Helde Alsop, marketing director.

* **Price—K41BX**, Mountain TV Network Inc.

Technical facilities: 100-w TPO, 0.710-kw ERP, 95-ft. above ground, 9167-ft. above sea level, lat. 39° 31' 00", long. 111° 01' 33".

Transmitter: 15-mi. WSW of Wellington.

* **Provo—K44CU**, Oxford Investment Inc.

Technical facilities: 907-w TPO, 10-kw ERP, 30-ft. above ground, 7671-ft. above sea level, lat. 40° 16' 57", long. 111° 56' 10".

Transmitter: Wiley Canyon tower in Lake Mountains, Provo.

* **Roosevelt—K32AT**, Localvision.

Technical facilities: 1.180-kw ERP, lat. 40° 19' 27", long. 110° 09' 19".

Transmitter: Approx. 8.5-mi. W of Roosevelt.

St. George—K14AN, Russell Communications.

Technical facilities: 20-w TPO, 1.355-kw ERP, 60-ft. above ground, 2750-ft. above sea level, lat. 37° 03' 49", long. 113° 34' 20".

St. George—K27AH, Summit Communications Inc.

Technical facilities: 100-w TPO, 0.504-kw ERP, 40-ft. above ground, 3160-ft. above sea level, lat. 37° 03' 51", long. 113° 34' 16".

Transmitter: Webb Hill, St. George. Equipment: Emcee transmitter; Bogner antenna.

Began operation: March 1, 1983. Satellite programming: On-TV.

* **St. George/Washington/Santa Clara—K550L**, Russell & Adams Communications. Phone: 801-673-3481.

Technical facilities: 100-w TPO, 1.193-kw ERP, 30-ft. above ground, 3169-ft. above sea level, lat. 37° 04' 50", long. 113° 34' 19".

Transmitter: Webb Hill, S of St. George. Equipment: Television Technology transmitter; Scala antenna.

Locally originated programming: Public affairs; sports.

Advertising: Yes. Personnel: Arthur Mortensen, station manager.

* **Salt Lake City—K32BK**, Robert H. Hanson.

Technical facilities: 100-w TPO, 0.226-kw ERP, 65-ft. above ground, 5745-ft. above sea level, lat. 40° 48' 27", long. 111° 53' 18".

Requests modification of CP for change to 31.932-kw ERP.

Transmitter: 1745 Bonneville Blvd., Salt Lake City.

* **Salt Lake City—K36CJ**, National Minority TV. Phone: 714-832-2950. Telex: 333892

TBNIRIN. Fax: 714-730-3568. Technical facilities: 1000-w TPO, 30.80-kw ERP, 30-ft. above ground, 5709-ft. above sea level, lat. 40° 48' 27", long. 111° 53' 18".

Transmitter: 1.8-mi. NE of intersection of State Rte. 184 & U.S. Rte. 89. Equipment: Television Technology transmitter.

Scheduled to begin: November 1989.

Satellite earth station: Scientific-Atlanta, 3.2-meter; Scientific-Atlanta receivers.

Satellite programming: Trinity Bcstg. Network.

Represented (legal): May & Dunne.

* **Salt Lake City—K38CN**, William Allen Marshall.

Technical facilities: 100-w TPO, 2.760-kw ERP, 26-ft. above ground, 5026-ft. above sea level, lat. 40° 39' 40", long. 112° 02' 58".

Transmitter: 6700 West 5400 South, West Valley City.

Salt Lake City—K46BJ, Brook Broadcasting Inc.

Technical facilities: 1000-w TPO, 5.3-kw ERP, 453-ft. above ground, 4790-ft. above sea level, lat. 40° 46' 09", long. 111° 53' 17".

Transmitter: 36 South State St.

* **Vernal—K17BL**, Spectrum Press Inc.

Technical facilities: 1000-w TPO, 6.030-kw ERP, 247-ft. above ground, 5425-ft. above sea level, lat. 40° 29' 39", long. 109° 31' 45".

Transmitter: 2.8-mi. N of center of Vernal.

VERMONT

* **Barton—W28AU**, Bruce M. & Susan E. Lyons.

Technical facilities: 100-w TPO, 1.020-kw ERP, 69-ft. above ground, 1588-ft. above sea level, lat. 44° 43' 55", long. 72° 14' 00".

Transmitter: Glover Twp., 0.46-mi. NW of West Glover.

* **Burlington—W16AL**, Trinity Bcstg. Network Inc. Phone: 714-832-2950.

Technical facilities: 1000-w TPO, 12.2-kw ERP, 272-ft. above ground, 555-ft. above sea level, lat. 44° 27' 03", long. 73° 11' 51".

Transmitter: Joy Or., Broadcast Park. Planned satellite programming: Trinity Bcstg. Network.

* **Burlington—W44AQ**, Residential Entertainment Inc.

Technical facilities: 100-w TPO, 1.310-kw ERP, 115-ft. above ground, 295-ft. above sea level, lat. 44° 28' 32", long. 73° 12' 50".

Transmitter: 131 Main St., Burlington.

* **Burlington—W39AS**, Full Gospel Business Men's Fellowship International

Technical facilities: 62.3-kw ERP, lat. 44° 21' 52", long. 73° 12' 50".

Killington—W18AE, Killington Ltd. Phone: 802-422-8305. Telex: 503-815. Fax: 802-422-3132.

Studio: Killington Rd., Killington, VT 05751.

Technical facilities: 100-w TPO, 0.115-kw ERP, 36-ft. above ground, 4271-ft. above sea level, lat. 43° 36' 18", long. 72° 49' 14".

Transmitter: Killington Peak, Killington, VT. Equipment: Emcee transmitter; Scala antenna.

Satellite earth station: Paraclipse, 5-meter; Orake, M/A-Corn receivers.

Began operation: January 6, 1987.

Locally originated programming: Art profiles; children's programming; classified advertising; local special events; documentaries; health; exercise; magazines; music video clips; wire service news; public affairs; sports; hunting & fishing show; talk shows; weather.

Planned locally originated programming: City council meetings; sports magazine.
 Satellite programming: Biznet; music videos; sports.
 Planned satellite programming: C-SPAN; syndicated programming.
 Advertising: Yes. Rates: \$13.00/30 Sec.; \$26.00/Min.; \$312.00/Hour.
 Represented (legal): Brown, Finn & Nietert, Chartered.
 Personnel: Steve Eceleston, general manager; Jim Herine, program manager; Dave Huot, marketing director; Mark Andrews, sales manager; John Connolly, engineer.

* **Killington—W35AN**, Killington Ltd. Phone: 802-422-3333. Fax: 802-422-3132.
 Technical facilities: 100-w TPO, 0.894-kw ERP, 52-ft. above ground, 4288-ft. above sea level, lat. 43° 36' 18", long. 72° 49' 14".
 Transmitter: Killington Peak.

* **Killington—W44AN**, Residential Entertainment Inc. Phone: 802-422-3333. Fax: 802-422-3132.
 Technical facilities: 100-w TPO, 0.883-kw ERP, 53-ft. above ground, 4288-ft. above sea level, lat. 43° 36' 18", long. 72° 49' 14".
 Transmitter: Killington Peak, Killington.

* **St. Johnsbury—W14AY**, Local Communications.
 Technical facilities: 1000-w TPO, 17.7-kw ERP, 138-ft. above ground, 1060-ft. above sea level, lat. 44° 23' 07", long. 72° 02' 11".
 Transmitter: 2.6-mi. SW of St. Johnsbury.

* **Warren—W25AR**, John L. Eddy III.
 Technical facilities: 100-w TPO, 1.030-kw ERP, 62-ft. above ground, 2162-ft. above sea level, lat. 44° 06' 16", long. 72° 47' 34".
 Transmitter: 1.8-mi. E on Roxbury Gap.

* **Windsor/Newport/Springfield, VT/Claremont/Lebanon, NH—W54AI**, Media Consulting Corp.
 Technical facilities: 1000-w TPO, 22.7-kw ERP, 92-ft. above ground, 3241-ft. above sea level, lat. 43° 26' 38", long. 72° 27' 17".
 Transmitter: North peak of Mt. Ascutney, S of Windsor.

VIRGINIA

* **Chesapeake—W17AQ**, Acts Bcstg. of Chesapeake Inc.
 Technical facilities: 1000-w TPO, 8.060-kw ERP, 253-ft. above ground, 269-ft. above sea level, lat. 36° 45' 39", long. 76° 07' 21".
 Transmitter: 2221 Salem Rd., Virginia Beach.

Chesapeake—W40AH, Acts Bcstg. of Chesapeake Inc.
 Technical facilities: 1000-w TPO, 21.8-kw ERP, 240-ft. above ground, 256-ft. above sea level, lat. 36° 45' 39", long. 76° 07' 21".
 Transmitter: 2221 Salem Rd., Virginia Beach.

Concord—W33AD, Paul H. Passink. Phone: 804-993-3300.
 Studio: Rector Rd., Concord, VA 24538.
 Technical facilities: 100-w TPO, 1.134-kw ERP, 120-ft. above ground, 1000-ft. above sea level, lat. 37° 20' 30", long. 78° 59' 17".
 Transmitter: 0.1-mi. off State Rd. 24 on Rector Rd., Concord.

Equipment: Acrodyne transmitter; Scala antenna.
 Satellite earth station: Scientific-Atlanta, 3.6-meter; Scientific-Atlanta receivers.
 Began operation: September 25, 1982.
 Locally originated programming: Public affairs; religious; talk shows.
 Planned locally originated programming: Farm information; character generated news; high school sports.
 Satellite programming: ACTS; RFD-TV.
 Planned satellite programming: Syndicated programming.
 Advertising: Yes. Rates: \$15.00/30 Sec.; \$25.00/Min.; \$100.00/Hour.
 Personnel: Shirley Passink, station manager; Paul H. Passink, chief engineer.

* **Danville—W33AP**, Moneta Associates.
 Technical facilities: 100-w TPO, 1.940-kw ERP, 115-ft. above ground, 715-ft. above sea level, lat. 36° 38' 20", long. 79° 23' 15".
 Transmitter: 0.9-mi. N of Highland Burial Park, Danville.

* **Fairfax—W42BE**, Fairfax Low Power Co.
 Technical facilities: 11-w TPO, 0.1-kw ERP, 135-ft. above ground, 525-ft. above sea level, lat. 38° 51' 08", long. 77° 18' 57".
 Transmitter: 3909 Oak St., Fairfax.

* **Front Royal—W28AL**, Ruarch Assoc. L.P. Phone: 703-459-8810.
 Studio: 123 E. Court St., Woodstock, VA 22664.

Technical facilities: 1000-w TPO, 40.2-kw ERP, 144-ft. above ground, 863-ft. above sea level, lat. 39° 11' 12", long. 78° 09' 06".
 Requests modification of CP for change to 1-kw ERP, 945-ft. above sea level, lat. 39° 11' 57", long. 78° 10' 10".
 Transmitter: 0.62-mi. NE of Winchester at 79.52°T.
 Equipment: Emcee transmitter; Bogner antenna.
 Scheduled to begin operation: August 15, 1989.
 Represented (engineering): W. Lee Simmons Assoc.
 Represented (legal): Borsari & Kump.
 Note: Plans operation as a translator; primary station W10AZ, Woodstock, VA.

* **Gloucester—W51BH**, Lee Gordon Bowen.
 Technical facilities: 1000-w TPO, 8.440-kw ERP, 315-ft. above ground, 364-ft. above sea level, lat. 37° 20' 42", long. 76° 31' 48".
 Requests modifications of CP for change to 1.7-kw ERP, 355-ft. above sea level, lat. 37° 17' 09", long. 76° 30' 51".
 Transmitter: S of State Rte. 614, approx. 0.37-mi. W of intersection between Rtes. 614 & 17.

* **Hampton—W21AQ**, Acts Bcstg. Co. of Chesapeake Inc.
 Technical facilities: 1000-w TPO, 69.8-kw ERP, 361-ft. above ground, 367-ft. above sea level, lat. 37° 01' 49", long. 76° 22' 32".
 Transmitter: McDonald Farm Rd., off Queen Rd., Hampton.

* **Hampton/Chesapeake—W62BL**, Acts Bcstg. of Chesapeake Inc.
 Technical facilities: 1000-w TPO, 21-kw ERP, 279-ft. above ground, 299-ft. above sea level, lat. 36° 47' 42", long. 76° 13' 55".
 Requests CP for change to 66.910-kw ERP, 400-ft. above sea level, lat. 37° 01' 49", long. 76° 22' 32", transmitter to McDonald Farm Rd. off of Queen Rd.
 Transmitter: Juniper Cres St., Chesapeake.

* **Lynchburg—W19BC**, Liberty University Inc.
 Technical facilities: 1000-w TPO, 13-kw ERP, 46-ft. above ground, 1407-ft. above sea level, lat. 37° 20' 56", long. 79° 10' 05".
 Transmitter: Candler Mountain, 4224-ft. E of Candler Mountain Rd., Lynchburg.

* **Newport News—W65CB**, Sandfiddler Spectrum Corp.
 Technical facilities: 235-w TPO, 1-kw ERP, 102-ft. above ground, 131-ft. above sea level, lat. 36° 58' 40", long. 76° 25' 30".
 Transmitter: 2501 Washington Ave

* **Norfolk—W66BF**, Stephen S. Evans Jr.
 Technical facilities: 1000-w TPO, 11-kw ERP, 374-ft. above ground, 390-ft. above sea level, lat. 36° 46' 52", long. 76° 11' 43".
 Transmitter: Intersection of Hwy. 19 & Centerville Turnpike, Virginia Beach.

* **Rainswood—W34AQ**, Community Television.
 Technical facilities: 1000-w TPO, 7.190-kw ERP, 144-ft. above ground, 246-ft. above sea level, lat. 37° 55' 06", long. 76° 29' 07".
 Transmitter: On a lot 1-mi. NW of city center at 276.48°T.

* **Richmond—W02BN**, Christel Bcstg. Inc.
 Technical facilities: 10-w TPO, 0.022-kw ERP, 92-ft. above ground, 203-ft. above sea level, lat. 37° 33' 28", long. 77° 25' 29".
 Requests modification of CP for change to 300-ft. above ground.
 Transmitter: 801 Main St., Richmond.

* **Richmond—W46BB**, American Christian Television Systems.
 Technical facilities: 1000-w TPO, 4.7-kw ERP, 75-ft. above ground, 289-ft. above sea level, lat. 37° 33' 35", long. 77° 28' 16".
 Transmitter: First Baptist Church, 2700 Monument Ave.

Roanoke—W49AP, Trinity Bcstg. Network Inc. Phone: 714-832-2950.
 Technical facilities: 1000-w TPO, 36.2-kw ERP, 121-ft. above ground, 2247-ft. above sea level, lat. 37° 13' 56", long. 80° 02' 51".
 Transmitter: Approx. 3-mi. W of Roanoke.
 Began operation: December 1, 1988.

* **Roanoke—W54BA**, Continental Satellite Corp.
 Technical facilities: 1000-w TPO, 15.5-kw ERP, 217-ft. above ground, 1224-ft. above sea level, lat. 37° 16' 06", long. 79° 54' 46".
 Transmitter: 1800 E. Clay St.

* **Staunton—W17AO**, Mary Baldwin College.
 Technical facilities: 100-w TPO, 4.5-kw ERP, 56-ft. above ground, 1873-ft. above sea level, lat. 38° 11' 54", long. 79° 13' 47".
 Transmitter: 8.5-mi. NW of Staunton.

* **Traffic—W18AO**, Community Television.
 Technical facilities: 1000-w TPO, 11.8-kw ERP, 135-ft. above ground, 617-ft. above sea level, lat. 36° 47' 54", long. 78° 25' 00".
 Transmitter: 2-mi. E of Chase City & 1-mi. S of Hwy. 47.

Woodstock—W10AZ, Ruarch Assoc., dba Channel 10 Television. Phones: 703-459-8810; 703-459-4285.
 Studio: 123 E. Court St., Woodstock, VA 22664.

Technical facilities: 10-w TPO, 0.161-kw ERP, 292-ft. above ground, 1243-ft. above sea level, lat. 38° 50' 23", long. 78° 33' 32".

Requests CP for change to 100-w TPO.
 Transmitter: 1000 Landfill Rd., N side of Rte. 11, 4.1-mi. from Woodstock, 0.9-mi. from Edinburg.

Equipment: Emcee transmitter; Bogner antenna.
 Satellite earth stations: M/A-Com; Channel-Master.
 Began operation: September 1, 1985.
 FM Affiliate: WAZR, 95.9 MHz, 3-kw.

Locally originated programming: Art profiles; children's programming; community programming; local special events; documentaries; farm information; game shows; health; exercise; magazines; music; music video clips; news; public access; public affairs; religious; specials; sports; hunting & fishing show; state university sports; sports magazine; talent shows; talk shows; variety shows; weather.

Satellite programming: 700 Club; AGDAY; INN; FamilyNet; movies; music videos; news; religious; RCN; syndicated programming; Trinity Bcstg. Network.
 Advertising: Yes. Rates: \$35.00/30 Sec.; \$52.50/Min.; \$375.00/15 Min.

Represented (sales): Community Broadcasters Inc.
 Represented (engineering): Lee Simmons Assoc.

Represented (legal): Borsari & Kump.
 Personnel: Arthur D. Stamler, general manager; Alan Arehart, station mgr.; Virginia I. Stamler, gen. sales mgr.; Sandra Lipscomb, local sales mgr.; Jack Farrance, chief engineer; Randy MacFarland, news dir.; Carol A. Munse, program dir.; William Coffman, promotion dir.; Mitzi W. Jones, controller; Harold Wetzel, operations dir. & film buyer.

WASHINGTON

* **Aberdeen—K18BY**, American Lo-Power TV Network Inc.
 Technical facilities: 1000-w TPO, 3.670-kw ERP, 121-ft. above ground, 637-ft. above sea level, lat. 46° 56' 00", long. 123° 43' 30".
 Transmitter: 5-mi. SE of Aberdeen.

Aberdeen—K23AS, Trinity Broadcasting Network. Phone: 714-832-2950.
 Technical facilities: 100-w TPO, lat. 46° 55' 55", long. 123° 44' 00".
 Began operation: January 1, 1986.
 Satellite programming: Trinity Bcstg. Network.

* **Bellingham—K53DB**, Russell Communications.
 Technical facilities: 100-w TPO, 1.310-kw ERP, 174-ft. above ground, 315-ft. above sea level, lat. 48° 45' 16", long. 122° 28' 39".
 Transmitter: 119 N. Commercial, Bellingham.

* **Bellingham—K58DD**, TV Board First Assembly of God Church.
 Technical facilities: 100-w TPO, 1.310-kw ERP, 190-ft. above ground, 272-ft. above sea level, lat. 48° 45' 16", long. 122° 28' 39".
 Transmitter: Bellingham Towers, 119 N. Commercial, Bellingham.

Bellingham—K64BT, Echonet Corp.
 Technical facilities: 1000-w TPO, 8.710-kw ERP, 101-ft. above ground, 80-ft. above sea level, lat. 48° 44' 51", long. 122° 28' 40".

Low Power TV Stations—Washington

- ★ **Centralia**—K03GR, Highline's Inspirational Signal TV.
Technical facilities: 10-w TPO, 0.236-kw ERP, 49-ft. above ground, 410-ft. above sea level, lat. 46° 43' 03", long. 123° 00' 48".
Transmitter: 139 Summerside Dr., Centralia.
- ★ **Centralia**—K47CN, Blakeslee Junction Minority Bcstg. Inc.
Technical facilities: 100-w TPO, 2.780-kw ERP, 56-ft. above ground, 456-ft. above sea level, lat. 46° 43' 12", long. 123° 01' 32".
Transmitter: Cook Hill, 4-mi. W of Centralia.
- ★ **Chelan**—K44CK, KAYU-TV Partners Ltd.
Technical facilities: 100-w TPO, 0.780-kw ERP, 39-ft. above ground, 3871-ft. above sea level, lat. 47° 48' 26", long. 120° 01' 59".
Transmitter: Atop Chelan Butte, Chelan.
- ★ **Colville**—K09UP, KAYU-TV Partners Ltd.
Technical facilities: 0.045-kw ERP, lat. 48° 33' 21", long. 117° 54' 01".
- ★ **Colville**—K52DC, Mountain TV Network Inc.
Technical facilities: 100-w TPO, 1.5-kw ERP, 95-ft. above ground, 3176-ft. above sea level, lat. 48° 34' 13", long. 117° 54' 04".
Transmitter: 1.25-mi. N of Colville.
- ★ **Colville & rural Stevens County**—K50BU, Mountain TV Network Inc.
Technical facilities: 100-w TPO, 1.470-kw ERP, 95-ft. above ground, 3176-ft. above sea level, lat. 48° 34' 13", long. 117° 54' 04".
Transmitter: 1.25-mi. N of Colville.
- ★ **Colville & rural Stevens County**—K62CP, Mountain TV Network Inc.
Technical facilities: 100-w TPO, 1.540-kw ERP, 95-ft. above ground, 3176-ft. above sea level, lat. 48° 34' 13", long. 117° 54' 04".
Transmitter: 1.25-mi. N of Colville.
- Ellisford**—K35BJ, The Omak Chronicle Inc.
Technical facilities: 1.190-kw ERP, lat. 48° 46' 53", long. 119° 23' 10".
Began operation: December 1, 1986.
- ★ **Goldendale**—K36CH, Mountain TV Network Inc.
Technical facilities: 100-w TPO, 0.7-kw ERP, 98-ft. above ground, 3015-ft. above sea level, lat. 45° 44' 24", long. 120° 46' 14".
Transmitter: 6-mi. S of Goldendale.
- ★ **Hoquiam**—K36BF, USTV Washington Inc.
Phone: 206-282-2202. Telex: 152546.
Studio: 945 Dexter Ave. North, Seattle, WA 98109.
Technical facilities: 1.8-kw ERP, lat. 46° 55' 55", long. 123° 44' 00".
Transmitter: Cosmopolis Hill.
Represented (sales): Seltel Inc.
Represented (legal): Arter & Hadden.
Personnel: Daniel Lutgen, station mgr.; Charles Johnson, chief engineer; William P. Wagner, national sales manager.
Note: To be operated as a translator; primary station, KTZZ-TV, Seattle, WA.
- ★ **Moses Lake**—Ch. 36, Juan Ramon Ortiz.
- ★ **Moses Lake**—Ch. 39, Mountain TV Network Inc.
- ★ **Moses Lake**—K43AY, Mountain TV Network Inc.
Technical facilities: 0.580-kw ERP, lat. 47° 19' 11", long. 119° 09' 47".
Transmitter: 14-mi. NE of Moses Lake.
- ★ **Moses Lake**—K56DU, Mountain TV Network Inc.
Technical facilities: 100-w TPO, 0.610-kw ERP, 95-ft. above ground, 1627-ft. above sea level, lat. 47° 19' 11", long. 119° 09' 47".
Transmitter: 14-mi. NE of Moses Lake.
- ★ **Moses Lake**—K62CB, Mountain TV Network Inc.
Technical facilities: 0.610-kw ERP, lat. 47° 19' 11", long. 119° 09' 47".
Transmitter: 14-mi. NE of Moses Lake.
- ★ **Moses Lake**—K64CZ, Peoples TV Assn.
Technical facilities: 100-w TPO, 2.3-kw ERP, 43-ft. above ground, 2740-ft. above sea level, lat. 46° 48' 23", long. 119° 33' 25".
Transmitter: 25-mi. SSW of Moses Lake.
- ★ **Oak Harbor**—K18CK, Natrona Bcstg. Co. Inc.
Technical facilities: 100-w TPO, 0.985-kw ERP, 102-ft. above ground, 203-ft. above sea level, lat. 48° 17' 26", long. 122° 42' 28".
Transmitter: 2-mi. W of downtown Oak Harbor.
- ★ **Oak Harbor**—K42CI, Natrona Bcstg. Co. Inc.
Technical facilities: 0.963-kw ERP, lat. 48° 17' 26", long. 122° 42' 28".
Transmitter: 2-mi. W of downtown Oak Harbor.
- Omak/Okanogan**—K31AH, Statesman-Examiner Inc.
Technical facilities: 100-w TPO, 1.5-kw ERP, 30-ft. above ground, 5749-ft. above sea level, lat. 48° 26' 59", long. 119° 18' 28".
- ★ **Omak/Riverside**—K25CY, The Omak Chronicle Inc.
Technical facilities: 100-w TPO, 1.250-kw ERP, 10-ft. above ground, 5486-ft. above sea level, lat. 48° 27' 15", long. 119° 18' 30".
Transmitter: Approx. 10.3-mi. ENE of Omak.
- ★ **Port Angeles**—K30CO, Mountain TV Network Inc.
Technical facilities: 1000-w TPO, 0.920-kw ERP, 95-ft. above ground, 833-ft. above sea level, lat. 48° 02' 42", long. 123° 22' 57".
Transmitter: 4.5-mi. SE of Port Angeles, Mount Pleasant.
- ★ **Port Angeles**—K56DH, Mountain TV Network Inc.
Technical facilities: 100-w TPO, 1.010-kw ERP, 95-ft. above ground, 2736-ft. above sea level, lat. 48° 02' 42", long. 123° 22' 57".
Transmitter: 4.5-mi. SE of Port Angeles, Mt. Pleasant.
- ★ **Pullman**—Ch. 45, Blacks Desiring Media Inc.
- ★ **Richland**—K49CN, Full Gospel Business Men's Fellowship International.
Technical facilities: 19.7-ERP, lat. 46° 14' 10", long. 119° 19' 15".
- ★ **Seattle**—K62DH, Northwest Christian TV.
Technical facilities: 1000-w TPO, 29.2-kw ERP, 75-ft. above ground, 2595-ft. above sea level, lat. 47° 30' 35", long. 121° 59' 02".
Transmitter: Seattle.
- ★ **Seattle**—K45BN, TV Board South Gate Assembly of God.
- Technical facilities: 100-w TPO, 6.950-kw ERP, 48-ft. above ground, 481-ft. above sea level, lat. 47° 27' 20", long. 122° 16' 57".
Transmitter: 3767 S. 164th St., Seattle.
- ★ **Seattle**—K53DA, Public Management Information Service.
Technical facilities: 100-w TPO, 1.590-kw ERP, 400-ft. above ground, 892-ft. above sea level, lat. 47° 18' 15", long. 122° 23' 44".
Transmitter: 3700 53rd St. NE, Tacoma.
- ★ **Spokane**—K51CU, Edith C. Smith.
Technical facilities: 13-kw ERP, lat. 47° 41' 40", long. 117° 20' 01".
- ★ **Tacoma**—K44CE, Microband Corp. of America.
Technical facilities: 1000-w TPO, 18.6-kw ERP, 505-ft. above ground, 997-ft. above sea level, lat. 47° 18' 15", long. 122° 23' 24".
Transmitter: Indian Hill, 3700 53 St. NE, Tacoma.
Personnel: Jim Wiesenberg, general manager; Ken Pratt, sales mgr.
- ★ **Toledo**—K31BS, Ramsay Enterprises Inc.
Technical facilities: 100-w TPO, 0.898-kw ERP, 194-ft. above ground, 653-ft. above sea level, lat. 46° 28' 40", long. 122° 53' 30".
Transmitter: N side of Hwy. 12 E, between Military Rd. & Knowless Rd.
- Wenatchee**—K14BF, Westcoast Bcstg. Co.
Technical facilities: 0.780-kw ERP, lat. 47° 27' 51", long. 120° 12' 26".
Began operation: December 1, 1986.
- Wenatchee/East Wenatchee**—K30AJ, KXLY Television. Phone: 509-328-9084. Fax: 509-328-5274.
Studio: W. 500 Boone Ave., Spokane, WA 99201.
Technical facilities: 100-w TPO, 0.679-kw ERP, 17-ft. above ground, 2037-ft. above sea level, lat. 47° 22' 52", long. 120° 17' 16".
Transmitter: Wenatchee Heights, 1.5-mi. from Wenatchee.
Equipment: Acrodyne transmitter; Scala antenna.
Began operation: May 10, 1985.
Represented (sales): Harrington, Righter & Parsons Inc.
Represented (engineering): Jules Cohen & Associates, P.C.
Represented (legal): Brown, Finn & Nietert, Chartered.
Personnel: see KXLY-TV Spokane, WA.
- ★ **Yakima**—K17CJ, Ronald Alan Theodore Bevins.
Technical facilities: 100-w TPO, 0.4-kw ERP, 43-ft. above ground, 1867-ft. above sea level, lat. 46° 31' 59", long. 120° 29' 41".
Transmitter: Ahtanum Ridge, 1.5-mi. SSW of Union Gap.
- Yakima**—K53CY, Residential Entertainment Inc.
Technical facilities: 100-w TPO, 1.410-kw ERP, 203-ft. above ground, 1253-ft. above sea level, lat. 46° 36' 08", long. 120° 30' 13".
Requests modification of CP for change to 11.9-kw ERP, 1670-ft. above sea level, lat. 46° 31' 56", long. 120° 29' 00".
Transmitter: 6 S. Second St., Yakima.
- ★ **Yakima**—K64DH, Christian Bcstg. Network.
Technical facilities: 8-kw ERP lat. 46° 31' 49", long. 120° 27' 15".
- ★ **Yakima & Wapato**—K56EG, Ronald Alan Theodore Bevins.
Technical facilities: 100-w TPO, 0.390-kw ERP, 43-ft. above ground, 1867-ft. above sea level, lat. 46° 31' 59", long. 120° 29' 41".
Transmitter: Ahtanum Ridge, 1.5-mi. SSW of Union Gap.
- ★ **Yakima & Wapato**—K60EB, Ronald Alan Theodore Bevins.
Technical facilities: 100-w TPO, 0.388-kw ERP, 43-ft. above ground, 1867-ft. above sea level, lat. 46° 31' 59", long. 120° 29' 41".
Transmitter: Ahtanum Ridge, 1.5-mi. SSW of Union Gap.

WEST VIRGINIA

- ★ **Charleston**—W67BL, Residential Entertainment Inc.
Technical facilities: 100-w TPO, 0.995-kw ERP, 223-ft. above ground, 820-ft. above sea level, lat. 38° 21' 08", long. 81° 38' 03".
Transmitter: One Valley Square Bldg., One Valley Square, Charleston.
- Huntington**—W14BI, Channel America LPTV Holdings Inc. Phone: 212-262-5353. Fax: 212-246-8542.
Technical facilities: 1000-w TPO, 24.5-kw ERP, 194-ft. above ground, 748-ft. above sea level, lat. 38° 25' 16", long. 82° 26' 04".
Transmitter: West Virginia Bldg., 910 Fourth Ave., Huntington.
Began operation: April 1, 1986.
Satellite programming: Movies; sports; syndicated programming; Channel America Television Network.
Advertising: Yes.
- ★ **Morgantown**—W30AM, Frank Carlrow.
Technical facilities: 1000-w TPO, 36.3-kw ERP, 174-ft. above ground, 1473-ft. above sea level, lat. 39° 35' 40", long. 79° 57' 09".
Transmitter: 0.1-mi. NE of U.S. 119, 0.6-mi. N of U.S. 48.
- ★ **Parkersburg**—W39AZ, Brightness Ministries Inc.
Technical facilities: 1000-w TPO, 8.5-kw ERP, 21-ft. above ground, 774-ft. above sea level, lat. 39° 17' 01", long. 81° 33' 18".
Transmitter: 0.06-mi. N of eastern ramp of Ohio River Memorial Toll Bridge, Parkersburg.

WISCONSIN

- Adams**—W64AU, State of Wisconsin ETV Board. Phone: 608-273-5500.
Technical facilities: 1000-w TPO, 15.5-kw ERP, 173-ft. above ground, 1423-ft. above sea level, lat. 43° 59' 16", long. 89° 49' 05".
Transmitter: Friendship, WI.
Equipment: Acrodyne transmitter; Bogner antenna.
Began operation: March 1, 1988.
Represented (legal): Dow, Lohnes & Albertson.
Note: Operating as a translator; primary station WHRM-TV, Wausau, WI.
- ★ **Appleton**—W67BS, Near North Communications Inc.
Technical facilities: 100-w TPO, 2.440-kw ERP, 331-ft. above ground, 1079-ft. above sea level, lat. 44° 15' 45", long. 88° 21' 55".

- Transmitter: College & Matthias.
- ★ **Fond du Lac**—W608B, Russell Communications.
 Technical facilities: 1000-w TPO, 5.030-kw ERP, 187-ft. above ground, 1217-ft. above sea level, lat. 43° 47' 49", long. 88° 20' 37".
 Transmitter: 3.5-mi. ENE of city center, Fond du Lac.
- ★ **Fond du Lac**—W62BN, Near North Communications Inc.
 Technical facilities: 100-w TPO, 2.640-kw ERP, 266-ft. above ground, 1155-ft. above sea level, lat. 43° 50' 22", long. 88° 22' 06".
 Transmitter: 9.4-mi. N on 55.
- ★ **Frederic**—W35AO, Community Communications Inc.
 Technical facilities: 100-w TPO, 4.110-kw ERP, 259-ft. above ground, 1581-ft. above sea level, lat. 45° 39' 21", long. 92° 25' 42".
 Transmitter: SE quarter, section 36, T37N R17W of twp. of West Sweden, Polk County.
- Green Bay**—W68BS, Trinity Bcstg. Network. Phone: 714-832-2950.
 Technical facilities: 1000-w TPO, 14.1-kw ERP, 587-ft. above ground, 1473-ft. above sea level, lat. 44° 24' 31", long. 87° 59' 29".
 Transmitter: Glenmore Rd., 4.4-mi. SE of Depere Twp.
 Began operation: June 1, 1988.
 Satellite programming: Trinity Bcstg. Network.
- ★ **Lac du Flambeau**—W23AH, Charles Francis Gauthier.
 Technical facilities: 100-w TPO, 1.060-kw ERP, 177-ft. above ground, 1778-ft. above sea level, lat. 45° 57' 28", long. 89° 53' 31".
 Transmitter: Moss Lake Dr., No. 14014, Lac du Flambeau.
- ★ **Lac du Flambeau**—W25AN, Charles Francis Gauthier.
 Technical facilities: 100-w TPO, 1.060-kw ERP, 177-ft. above ground, 1778-ft. above sea level, lat. 45° 57' 28", long. 89° 53' 31".
 Transmitter: Moss Lake Dr., No. 14014, Lac du Flambeau.
- ★ **Lac du Flambeau**—W27AP, Charles Francis Gauthier.
 Technical facilities: 100-w TPO, 1.060-kw ERP, 177-ft. above ground, 1778-ft. above sea level, lat. 45° 57' 28", long. 89° 53' 31".
 Transmitter: Moss Lake Dr., No. 14014, Lac du Flambeau.
- Ladysmith**—K06AS, Bell Press Inc. Phone: 715-532-5591.
 Studio: Worden & 3rd Sts., Ladysmith, WI.
 Technical facilities: 10-w TPO, 0.032-kw ERP, 120-ft. above ground, 1260-ft. above sea level, lat. 45° 25' 47", long. 91° 06' 32".
 Transmitter: Bell Press Bldg., corner of W. 3rd & Worden Ave.
 Equipment: Emcee transmitter; Bogner antenna.
 Began operation: December 2, 1982.
 Locally originated programming: Public affairs; sports; weather.
- Land O' Lakes**—W16AC, Land O' Lakes Superstation Inc.
- Technical facilities: 100-w TPO, 20.8-kw ERP, 238-ft. above ground, 2078-ft. above sea level, lat. 46° 04' 01", long. 89° 04' 39".
- Madison**—W058D, Weather Center International Inc. Phone: 608-274-1441.
 Technical facilities: 10-w TPO, 0.168-kw ERP, 430-ft. above ground, 1268-ft. above sea level, lat. 43° 03' 10", long. 89° 29' 10".
 Holds CP for change to 2.70-w TPO, 0.001-kw ERP, 240-ft. above ground, 1276-ft. above sea level, lat. 43° 03' 54", long. 89° 26' 23", transmitter to 125 Larkin St., Madison.
 Transmitter: 6121 Odana Rd., Madison.
 Equipment: Television Technology transmitter; Bogner antenna.
 Began operation: October 1, 1987.
 Planned locally originated programming: Children's programming; classified advertising; community programming; educational; farm information; game shows; health; magazines; music; news; public affairs; sports; talk shows; weather.
 Advertising: Yes. Rates: \$40.00/30 Sec.; \$60.00/Min.; \$200.00/Hour.
 Represented (engineering): C. E. S. Engineering.
 Represented (legal): Fletcher, Heald & Hildreth.
- ★ **Madison-Middleton**—W08CK, The Identity Institute.
 Technical facilities: 10-w TPO, 0.036-kw ERP, 180-ft. above ground, 1132-ft. above sea level, lat. 43° 04' 30", long. 89° 22' 52".
 Transmitter: 3 Pinckney St., Madison.
- ★ **Madison**—W54BH, Skywave Communications Corp.
 Technical facilities: 1000-w TPO, 6.72-kw ERP, 236-ft. above ground, 1276-ft. above sea level, lat. 43° 03' 54", long. 89° 26' 23".
 Transmitter: 125 Larkin St.
- ★ **Madison**—K63DS, American Television Network Inc.
 Technical facilities: 1000-w TPO, 47.7-kw ERP, 299-ft. above ground, 1430-ft. above sea level, lat. 42° 57' 46", long. 89° 22' 45".
 Transmitter: 4-mi. S of Madison.
- ★ **Madison**—W69BV, Teltron Inc.
 Technical facilities: 1000-w TPO, 4.550-kw ERP, 282-ft. above ground, 1345-ft. above sea level, lat. 43° 03' 09", long. 89° 28' 42".
 Transmitter: 5727 Tokay Blvd., Madison.
 Locally originated programming: Public access; variety shows.
 Satellite programming: Trinity Bcstg. Network.
- ★ **Marshfield**—W17AX, Edwin Gungor.
 Technical facilities: 1000-w TPO, 11.4-kw ERP, 151-ft. above ground, 1453-ft. above sea level, lat. 44° 41' 39", long. 90° 12' 25".
 Transmitter: 2701 W. Arnold St.
- ★ **Marshfield**—W30AQ, Edwin Gungor.
 Technical facilities: 1000-w TPO, 11.2-kw ERP, 210-ft. above ground, 1447-ft. above sea level, lat. 44° 41' 39", long. 90° 12' 25".
 Transmitter: 2701 W. Arnold St.
- ★ **Mauston**—W50AU, Community Communications Inc.
- Technical facilities: 100-w TPO, 3.270-kw ERP, 397-ft. above ground, 1535-ft. above sea level, lat. 43° 46' 33", long. 90° 04' 28".
 Transmitter: SE quarter of section 13, town 15N, range 3E, County of Juneau, Mauston.
- ★ **Mauston**—W52AP, Community Communications Inc.
 Technical facilities: 100-w TPO, 3.160-kw ERP, 397-ft. above ground, 1535-ft. above sea level, lat. 43° 46' 33", long. 90° 04' 28".
 Transmitter: SE quarter of section 13, town 15N, range 3E, County of Juneau, Mauston.
- Milwaukee**—W08BY, Charles Woods.
 Technical facilities: 10-w TPO, 0.104-kw ERP, 591-ft. above ground, 1201-ft. above sea level, lat. 43° 02' 20", long. 87° 55' 04".
 Requests modification of CP for change to 0.056-kw ERP.
 Transmitter: Marc Plaza, 509 W. Wisconsin Ave.
- ★ **Milwaukee**—W46AR, Jim C. Cowser.
 Technical facilities: 1000-w TPO, 13.2-kw ERP, 69-ft. above ground, 686-ft. above sea level, lat. 43° 02' 10", long. 87° 54' 05".
 Transmitter: 777 East Wisconsin, Milwaukee.
- ★ **Milwaukee**—W65BT, Weigel Bcstg. Co. Phones: 312-663-0260; 414-272-8668. Fax: 414-272-1368.
 Technical facilities: 1000-w TPO, 11.5-kw ERP, 600-ft. above ground, 1201-ft. above sea level, lat. 43° 02' 20", long. 87° 55' 04".
 Transmitter: Marc Plaza hotel, 777 E. Wisconsin Lane.
 Note: Operating as a translator; primary station WCUI-TV, Chicago IL.
- Rice Lake**—W15AB, Chronotype Publishing Co. Phone: 715-234-1500.
 Technical facilities: 1000-w TPO, 11.107-kw ERP, 210-ft. above ground, 1440-ft. above sea level, lat. 45° 32' 16", long. 91° 45' 50".
 Transmitter: 1-mi. NW of Rice Lake.
 Equipment: Emcee transmitter; Scala antenna.
 Began operation: June 1, 1983.
 Locally originated programming: Community programming; local special events; news; public affairs; sports; talent shows.
 Satellite programming: American TV Network.
 Advertising: Yes.
 Represented (engineering): Doug McDonnell.
 Personnel: Kenneth P. DeNucci, general sales manager; Peter F. Tanz, operations manager.
- Ripon**—K42AF, STV of Oshkosh.
 Technical facilities: 16.7-kw ERP, lat. 43° 53' 48", long. 88° 50' 24".
- ★ **Sheboygan**—W20AG, Trinity Bcstg. Network Inc. Phone: 714-832-2950.
 Technical facilities: 1000-w TPO, 14.4-kw ERP, 141-ft. above ground, 771-ft. above sea level, lat. 43° 45' 03", long. 87° 42' 44".
 Requests modification of CP for change to 20.3-kw ERP, 883-ft. above sea level, lat. 43° 42' 12", long. 87° 45' 09".
 Transmitter: Security First National Bank Bldg.
- ★ **Sheboygan**—W66AX, Video Marketing Network Inc.
- Technical facilities: 1000-w TPO, 18.6-kw ERP, 144-ft. above ground, 978-ft. above sea level, lat. 43° 39' 30", long. 88° 00' 30".
 Transmitter: 1.75-mi. W of Hwy. 57 on County Truck F, Sheboygan.
- ★ **Waukesha**—W43AV, Kompas/Biel & Assoc. Inc. Phone: 414-781-0188.
 Technical facilities: 603-w TPO, 5-kw ERP, 449-ft. above ground, 1480-ft. above sea level, lat. 42° 58' 05", long. 88° 11' 24".
 Transmitter: 2.5-mi. S of Waukesha, E of Hwy. U.
 Scheduled to begin operation: July 1, 1990.
- ★ **Wausau**—K33CB, Jose A. Rosado.
 Technical facilities: 1000-w TPO, 14.3-kw ERP, 131-ft. above ground, 1729-ft. above sea level, lat. 44° 53' 17", long. 89° 39' 02".
 Transmitter: 7000-ft. SE of the intersection of County Hwys. N & KK, Wausau.
- ★ **Wausau**—W55BI, Daniel F. Finnane.
 Technical facilities: 1000-w TPO, 17.9-kw ERP, 125-ft. above ground, 1726-ft. above sea level, lat. 44° 53' 17", long. 89° 39' 02".
 Transmitter: 7000-ft. SE of intersection of County Hwys. N & KK.

WYOMING

- ★ **Afton**—K08LB, W. L. Armstrong.
 Technical facilities: 5.00-w TPO, 0.024-kw ERP, 26-ft. above ground, 7005-ft. above sea level, lat. 42° 48' 12", long. 111° 03' 40".
 Transmitter: Tygee Ridge, approx. 3.1-mi. W of Auburn.
- ★ **Basin**—K22CW, Lee E. Hollingsworth.
 Technical facilities: 100-w TPO, 0.929-kw ERP, 33-ft. above ground, 4816-ft. above sea level, lat. 44° 26' 52", long. 107° 58' 09".
 Transmitter: 5.7-mi. NNE of Basin.
- ★ **Border**—K19BW, Anne A. Nordby.
 Technical facilities: 100-w TPO, 0.540-kw ERP, 141-ft. above ground, 8419-ft. above sea level, lat. 42° 15' 57", long. 111° 00' 01".
 Transmitter: Sublette Mountain, approx. 3-mi. ESE of Raymond.
- Casper**—K13UC, Manna Media Corp. Phone: 307-265-4453.
 Studio: 111 E. 2nd St., Casper, WY 82602.
 Technical facilities: 0.030-kw ERP, 20-ft. above ground, 5225-ft. above sea level, lat. 42° 50' 05", long. 106° 17' 44".
 Requests CP for change transmitter to 0.75-mi. N of Platte River on Bryan Stock Trail Rd.
 Transmitter: 2323 E. 15th Street.
 Equipment: Television Technology transmitter; Bogner antenna.
 Began operation: January 29, 1986.
 Planned locally originated programming: Religious.
 Satellite programming: Trinity Bcstg. Network.
 Advertising: No.
 Represented (legal): Fisher, Wayland, Cooper & Leader.
 Personnel: Stephen H. Broomell, chief engineer; John S. Runge, business mgr.
- ★ **Casper**—K26BM, U. of Wyoming.
 Technical facilities: 1000-w TPO, 12.3-kw ERP, 131-ft. above ground, 5248-ft. above sea level, lat. 42° 51' 03", long. 106° 20' 13".

Low Power TV Stations—Wyoming

Transmitter: Rancho Rd., approx. 0.019-mi. N of Burlington Northern railroad tracks.

Casper—K48CM, Linda Day Spain. Phone: 307-235-6504.

Studio: 1251 S. Forest Dr., Casper, WY 82609.

Technical facilities: 100-w TPO, 0.570-kw ERP, 99-ft. above ground, 8356-ft. above sea level, lat. 42° 44' 26", long. 106° 21' 34".

Transmitter: Micro Rd., Casper Mountain, Casper.

Equipment: Television Technology transmitter; Scala antenna.

Satellite earth station: ChannelMaster, 3-meter.

Advertising: Yes. Rates: \$5.00/30 Sec.; \$8.00/Min.; \$20.00/Hour.

* **Cheyenne**—K03GS, Russell Communications.

Technical facilities: 10-w TPO, 0.029-kw ERP, 145-ft. above ground, 6444-ft. above sea level, lat. 41° 07' 17", long. 104° 50' 22".

Transmitter: 1370 Southwest Dr.

Cheyenne—K11RP, Russell Communications.

Technical facilities: 10-w TPO, 0.026-kw ERP, 200-ft. above ground, 6442-ft. above sea level, lat. 41° 07' 17", long. 104° 50' 22".

Transmitter: 1370 Southwest Dr., Cheyenne.

* **Cheyenne**—K44AT, North American Television Network.

Technical facilities: 12-kw ERP, lat. 41° 07' 21", long. 104° 49' 12".

Cheyenne—K49AY, Echonet Corp. Phone: 303-526-1039.

Studio: 912 Central Ave., Cheyenne, WY.

Technical facilities: 1000-w TPO, 9.7-kw ERP, 116-ft. above ground, 6174-ft. above sea level, lat. 41° 08' 04", long. 104° 49' 02".

Transmitter: 18th & Carey, Cheyenne.

Equipment: Television Technology transmitter; Bogner antenna.

Satellite earth station: Echostar; Echostar receivers.

Began operation: May 1, 1986.

Advertising: Yes. Rates: \$15/30 Sec.; \$25/Min.; \$100/Hour.

Note: Operating as a translator; primary station KUBD, Denver, CO.

* **Cody**—K25BQ, Women's LPTV Network.

Technical facilities: 18.1-kw ERP, lat. 44° 29' 43", long. 109° 29' 43".

Transmitter: 4-mi. SW of Cody.

* **Cody**—K27CN, Russell Communications.

Technical facilities: 1000-w TPO, 18.1-kw ERP, 59-ft. above ground, 5259-ft. above sea level, lat. 44° 29' 43", long. 109° 29' 43".

Transmitter: 4-mi. SW of Cody.

* **Cokeville**—K16BH, Anne A. Nordby.

Technical facilities: 100-w TPO, 1.410-kw ERP, 59-ft. above ground, 8199-ft. above sea level, lat. 41° 59' 33", long. 110° 50' 26".

Transmitter: Rock Creek Ridge, approx. 9-mi. SE of Cokeville.

Douglas—K07RO, Sky-Window TV Inc.

Technical facilities: 10-w TPO, 0.025-kw ERP, 30-ft. above ground, 5010-ft. above sea level, lat. 42° 45' 52", long. 105° 25' 03".

Transmitter: 0.25-mi. N of I-25 & State 91 interchange, Douglas.

Equipment: Television Technology transmitter; Scala antenna.

Represented (engineering): John L. Molecek.

Represented (legal): James F. Hand.

* **Dubois**—K25AU, Central Wyoming College.

Technical facilities: 0.31-kw ERP, lat. 43° 29' 58", long. 109° 41' 16".

Note: Operating as a translator; primary station KCWC-TV, Lander-Riverton, WY.

* **Dubois**—K29BU, Mountain TV Network Inc.

Technical facilities: 100-w TPO, 1.350-kw ERP, 95-ft. above ground, 8484-ft. above sea level, lat. 43° 26' 01", long. 109° 31' 20".

Transmitter: 8.5-mi. SE of Dubois.

Gillette—K16AE, KOUS-TV Inc. Phone: 406-665-3320.

Technical facilities: 100-w TPO, 1.265-kw ERP, 125-ft. above ground, 5263-ft. above sea level, lat. 44° 12' 33", long. 105° 28' 05".

Transmitter: Antelope Butte, 5.8-mi. SSE of Gillette.

Equipment: Acrodyne transmitter; Scala antenna.

Locally originated programming: Character generated news.

Satellite programming: CNN.

Note: Operating as a translator; primary station KGWC-TV, Casper, WY.

Gillette—K22AD, Summit Communications Inc. Phone: 307-686-6070.

Studio: 2814 Dogwood, Gillette, WY 82716.

Technical facilities: 100-w TPO, 1.041-kw ERP, 40-ft. above ground, 4680-ft. above sea level, lat. 44° 14' 53", long. 105° 29' 40".

Transmitter: 1-mi. S of Gillette.

Equipment: Emcee transmitter; Bogner antenna.

Began operation: March 1, 1983.

Satellite programming: SelectTV.

Personnel: James Dorsett, station mgr.

* **Gillette**—K24BJ, Russell Communications.

Technical facilities: 17.9-kw ERP, lat. 44° 17' 20", long. 105° 29' 25".

* **Green River**—K25BY, Telecrafter Corp.

Technical facilities: 100-w TPO, 0.7-kw ERP, 99-ft. above ground, 7740-ft. above sea level, lat. 41° 29' 51", long. 109° 20' 37".

Transmitter: Wilkins Peak, 6-mi. ESE of Green River.

* **Green River/Rock Springs**—K35CN, Holcomb Bcstg.

Technical facilities: 1000-w TPO, 25.1-kw ERP, 92-ft. above ground, 7736-ft. above sea level, lat. 41° 29' 50", long. 109° 20' 36".

Transmitter: Wilkins Peak, 6.8-mi. SE of Green River.

* **Green River/Rock Springs**—K53CW, Ambassador Media Corp.

Technical facilities: 1000-w TPO, 14.6-kw ERP, 56-ft. above ground, 7694-ft. above sea level, lat. 41° 29' 51", long. 109° 20' 37".

Transmitter: On Wilkins Peak, 3-mi. S of U.S. near Kanda.

* **Jackson**—K29BV, Mountain TV Network Inc.

Technical facilities: 100-w TPO, 1.350-kw ERP, 95-ft. above ground, 8297-ft. above sea level, lat. 43° 29' 35", long. 110° 44' 20".

Transmitter: 1.5-mi. E of Jackson.

Jackson—K48BM, Ambassador Media Corp.

Technical facilities: 1000-w TPO, 1.210-kw ERP, 45-ft. above ground, 7869-ft. above sea level, lat. 43° 27' 42", long. 110° 45' 09".

Transmitter: Atop Snow King Mountain, approx. 1.3-mi. S of Jackson.

Began operation: December 31, 1986.

* **Jackson & rural Teton County**—K38BX, Mountain TV Network Inc.

Technical facilities: 100-w TPO, 1.4-kw ERP, 95-ft. above ground, 8297-ft. above sea level, lat. 43° 29' 35", long. 110° 44' 20".

Transmitter: 1.5-mi. E of Jackson.

* **Kemmerer**—K03GU, Anne A. Nordby.

Technical facilities: 9.60-w TPO, 0.120-kw ERP, 95-ft. above ground, 7933-ft. above sea level, lat. 41° 47' 22", long. 110° 30' 29".

Transmitter: Oyster Ridge, approx. 1.5-mi. E of Kemmerer.

* **Kemmerer**—K26CA, Mountain TV Network Inc.

Technical facilities: 100-w TPO, 0.9-kw ERP, 95-ft. above ground, 7897-ft. above sea level, lat. 41° 47' 22", long. 110° 30' 29".

Transmitter: 1.5-mi. E of Kemmerer.

* **Kemmerer**—K34BO, Mountain TV Network Inc.

Technical facilities: 100-w TPO, 0.910-kw ERP, 95-ft. above ground, 7897-ft. above sea level, lat. 41° 47' 22", long. 110° 30' 29".

Transmitter: 14.9-mi. E of Kemmerer.

* **Powell**—K18CN, Lee E. Hollingsworth.

Technical facilities: 100-w TPO, 0.960-kw ERP, 20-ft. above ground, 6568-ft. above sea level, lat. 44° 35' 14", long. 108° 51' 08".

Transmitter: McCullough Peak, 12.4-mi. SSW of Powell.

* **Rawlins**—K07TE, Russell Communications.

Technical facilities: 0.137-kw ERP, 7235-ft. above ground, lat. 41° 46' 15", long. 107° 14' 17".

Transmitter: Rawlins Hill on the S side of Rawlins.

* **Rawlins**—K29BC, Russell Communications.

Technical facilities: 1000-w TPO, 11.056-kw ERP, 38-ft. above ground, 7908-ft. above sea level, lat. 41° 40' 46", long. 107° 14' 11".

Transmitter: Choke Cherry Knob, 7.1-mi. SE of Rawlins.

* **Rawlins/Carbon**—K23CB, Generic Television.

Technical facilities: 1000-w TPO, 18.4-kw ERP, 39-ft. above ground, 8087-ft. above sea level, lat. 41° 40' 46", long. 107° 14' 11".

Transmitter: 7-mi. SE of Rawlins.

* **Rawlins/Carbon**—K38CC, Mountain TV Network Inc.

Technical facilities: 100-w TPO, 0.934-kw ERP, 95-ft. above ground, 7897-ft. above sea level, lat. 41° 48' 15", long. 107° 16' 04".

Transmitter: 1-mi. NW of Rawlins.

Riverton—K08GO, Riverton Fremont TV Club Inc.

Technical facilities: 1.00-w TPO, 0.441-kw ERP, 46-ft. above ground, 5256-ft. above sea level, lat. 43° 02' 22", long. 108° 26' 15".

Transmitter: Approx. 3-mi. W of Riverton.

Transmitter: Approx. 3-mi. W of Riverton.

* **Rock Springs**—K22BK, Central Wyoming College.

Technical facilities: 1000-w TPO, 9.120-kw ERP, 58-ft. above ground, 7532-ft. above sea level, lat. 41° 29' 50", long. 109° 20' 36".

Transmitter: Wilkins peak, approx. 7-mi. ESE of Green River.

Equipment: Emcee transmitter; Scala antenna.

Planned satellite programming: PBS.

Represented (legal): Fletcher, Heald & Hildreth.

Personnel: Gregory Ray, general manager; Roger Hicks, chief engineer.

Note: Operating as a translator; primary station KCWC-TV, Lander-Riverton.

* **Rock Springs**—K56DB, Mountain TV Network Inc.

Technical facilities: 100-w TPO, 2.9-kw ERP, 95-ft. above ground, 7976-ft. above sea level, lat. 41° 38' 40", long. 109° 20' 54".

Transmitter: 11.4-mi. NW of Rock Springs, on Pilot Butte.

Sheridan—K09OU, Russell Communications.

Technical facilities: 0.120-kw ERP, lat. 44° 47' 54", long. 106° 55' 51".

Began operation: December 31, 1987.

* **Sheridan**—K21BW, Telecrafter Corp.

Technical facilities: 100-w TPO, 0.616-kw ERP, 43-ft. above ground, 7645-ft. above sea level, lat. 44° 37' 30", long. 107° 06' 49".

Transmitter: Basin Rock electronic site, 14-mi. SSW of Sheridan.

* **Sheridan**—K26BE, Central Wyoming College.

Technical facilities: 1000-w TPO, 12.1-kw ERP, 112-ft. above ground, 6480-ft. above sea level, lat. 44° 36' 07", long. 106° 55' 54".

Transmitter: 2.5-mi. NW of Storey.

Scheduled to begin operation: January 1, 1990.

Planned satellite programming: PBS.

Represented (legal): Fletcher, Heald & Hildreth.

Personnel: Gregory Ray, general manager; Roger Hicks, chief engineer.

Note: Operating as a translator; primary station KCWC-TV, Lander-Riverton, WY.

Shoshoni, Thermopolis & rural area—K40AQ, Riverton Fremont TV Club Inc. Phone: 307-856-3322.

Technical facilities: 100-w TPO, 1.188-kw ERP, 26-ft. above ground, 7248-ft. above sea level, lat. 43° 27' 00", long. 108° 14' 00".

Transmitter: Approx. 7-mi. NW of Shoshoni on Boysen Peak.

Represented (legal): Fager & Singer.

Personnel: Bill Willman, pres.

Note: Operating as a translator; primary station KGWL-TV, Lander-Riverton, WY.

* **Shoshoni/West Riverton**—K44AW, Riverton Fremont TV Club Inc.

Technical facilities: 100-w TPO, 1.180-kw ERP, 20-ft. above ground, 7238-ft. above sea level, lat. 43° 27' 00", long. 108° 14' 00".

Transmitter: Boysen Peak, approx. 7-mi. NW of Shoshoni.

* **Teton Village**—K26CM, William L. Armstrong III.

Technical facilities: 100-w TPO, 1.310-kw ERP, 39-ft. above ground, 10446-ft. above sea level, lat. 43° 35' 50", long. 110° 52' 13".
 Transmitter: Approx. 2-mi. W. of Teton Village, on Rendezvous Mountain.

★ **Thermopolis**—K19CD, Lee E. Hollingsworth.

Technical facilities: 100-w TPO, 0.960-kw ERP, 20-ft. above ground, 5105-ft. above sea level, lat. 43° 39' 07", long. 108° 15' 07".
 Transmitter: 1.9-mi. W of Thermopolis.

★ **Torrington**—K35CI, Western Publishing Co.

Technical facilities: 100-w TPO, 0.822-kw ERP, 144-ft. above ground, 4245-ft. above sea level, lat. 42° 02' 10", long. 104° 10' 50".
 Transmitter: On lot 0.99-mi. S of city off highway.

★ **Wheatland**—K52CX, Mountain TV Network Inc.

Technical facilities: 100-w TPO, 1-kw ERP, 95-ft. above ground, 5194-ft. above sea level, lat. 42° 04' 45", long. 104° 45' 21".
 Transmitter: 9.4-mi. ENE of Wheatland.

★ **Worland**—K08KZ, Lee E. Hollingsworth.

Technical facilities: 10-w TPO, 0.090-kw ERP, 33-ft. above ground, 4701-ft. above sea level, lat. 44° 02' 58", long. 107° 50' 43".
 Transmitter: 1.5-mi. N of U.S. 16, 12.1-mi. ENE of Worland.

★ **Worland**—K15CF, Lee H. Hollingsworth.

Technical facilities: 100-w TPO, 0.791-kw ERP, 105-ft. above ground, 4193-ft. above sea level, lat. 44° 01' 42", long. 107° 58' 20".
 Transmitter: 1059 W. River Rd.

PUERTO RICO

★ **Aguada**—W63BF, Asociacion Evangelistica Cristo Viene Inc.

Technical facilities: 1000-w TPO, 8.64-kw ERP, 85-ft. above ground, 433-ft. above sea level, lat. 18° 19' 31", long. 67° 10' 13".

Requests modification of CP for change to 35.6-kw ERP, 1132-ft. above sea level.

Transmitter: 2-mi. S of La Mina, 1-mi. NE of Cerro Canta Gallo, Aguada.

★ **Arecibo**—W28AH, Angel F. Ginorio, Antonio Lopez.

Technical facilities: 1000-w TPO, 14.491-kw ERP, 100-ft. above ground, 170-ft. above sea level, lat. 18° 28' 22", long. 66° 43' 49".
 Transmitter: Within city limits.

★ **Bayamon**—W21AR, Juan Carlos Majos Barreto.

Technical facilities: 100-w TPO, 0.864-kw ERP, 72-ft. above ground, 499-ft. above sea level, lat. 18° 17' 42", long. 66° 09' 56".

Requests modification of CP for change to 8.64-kw ERP.

Transmitter: Ruta 812 intersection, Los Pomos Barrio, Guaraguas Arriba.

★ **Mayaguez**—W08BM, Telecinco Inc. Phone: 809-832-1150.

Technical facilities: 1.00-w TPO, 0.017-kw ERP, 155-ft. above ground, 145-ft. above sea level, lat. 18° 12' 28", long. 67° 08' 47".

Transmitter: 165 Mendez Vigo St., Mayaguez.

Equipment: Emcee transmitter; Taco antenna.

★ **Mayaguez**—W65BQ, Sevenoaks Co.

Technical facilities: 1000-w TPO, 28.5-kw ERP, 62-ft. above ground, 637-ft. above sea level, lat. 18° 11' 41", long. 67° 07' 39".

Transmitter: 1.3-mi. SE of center of Mayaguez.

★ **Ponce**—W59BQ, Aracelis Ortiz.

Technical facilities: 100-w TPO, 0.93-kw ERP, 95-ft. above ground, 423-ft. above sea level, lat. 18° 02' 40", long. 66° 38' 16".

Transmitter: 0.5-mi. NE of Escuela Gaya, PR.

★ **San German**—W50AV, Aracelis Ortiz.

Technical facilities: 10-w TPO, 0.026-kw ERP, 26-ft. above ground, 486-ft. above sea level, lat. 18° 04' 56", long. 67° 02' 43".

Transmitter: 0.01-mi. from Rd. 320, San German.

★ **San Juan**—W43AW, Arzuaga & Martinez Assoc.

Technical facilities: 1000-w TPO, 10.4-kw ERP, 190-ft. above ground, 387-ft. above sea level, lat. 18° 21' 59", long. 66° 09' 00".

Transmitter: Rd. 831, 1.1-mi. Barrio of Minillas Bayamon.

★ **San Juan**—W46AZ, Eastern Satellite Services Inc.

Technical facilities: 100-w TPO, 1.21-kw ERP, 66-ft. above ground, 76-ft. above sea level, lat. 18° 26' 55", long. 66° 03' 55".

Transmitter: Plaza Las Americas Ave., Roosevelt Hato Rey.

★ **Yauco**—W54AQ, Miguel Rodriguez.

Technical facilities: 200-w TPO, 1.29-kw ERP, 102-ft. above ground, 2995-ft. above sea level, lat. 18° 08' 59", long. 66° 58' 59".

Transmitter: Maricao Electronics site.

VIRGIN ISLANDS

★ **Christiansted**—W23AD, Kelly Guglielmi.

Technical facilities: 100-w TPO, 0.740-kw ERP, 59-ft. above ground, 521-ft. above sea level, lat. 17° 44' 53", long. 64° 43' 40".

Transmitter: Little Princess Hill Rd., Christiansted.

Ownership of Low Power Television Stations

Includes licensees and permittees. Lottery grantees not included.

A. B. W. COMMUNICATIONS

1150 Harbor Blvd.
Port Charles, FL 33952
Low Power: W15AT Port Charlotte, FL;
W17AU Port Charlotte, FL.

A.T. PRODUCTIONS INC.

224 Gordon Ave.
Thomasville, GA 31792
Low Power: W02BO Thomasville, GA.

ABACUS TELEVISION

Suite 101
1801 Columbia Rd. NW
Washington, DC 20009-2001
Phone: 202-462-3680

Principal:

Benjamin Perez, 100%.
Low Power: W69CC Pittsburgh, PA; W20AN
Washington, PA.

ABESCON TELECOM CO.

23642 Calabasas Rd.
Calabasas, CA 91302-1592
Phone: 818-884-3818

Officer:

Lawrence Rogow.
Low Power: W46AL Dothan, AL.

ABILENE CHRISTIAN UNIVERSITY

1600 Campus Court
Abilene, TX 79669
Low Power: K07UF Abilene, TX; K64CX
Abilene, TX.

ABUNDANT LIFE COMMUNICATIONS INC.

640 Garnet
Ames, IA 50010
Low Power: K39BY Des Moines, IA.

ACTS BCSTG. CO. OF CHESAPEAKE INC.

908 Centerville Turnpike S
Chesapeake, VA 23322
Low Power: W21AQ Hampton, VA.; W17AQ
Chesapeake, VA; W40AH Chesapeake, VA;
W62BL Hampton/Chesapeake, VA.

JUDITH ANN ACEVEDO

2313 E. Bowie
Harlingen, TX 78550
Low Power: K12NU Falfurrias, TX.

CORRINE GALT ACOSTA

6200 Valeria
El Paso, TX 79912
Phone: 915-584-8304
Low Power: K53BM Alamogordo, NM.
Represented (legal): Stuart B. Mitchell.

ACTS OF GATESVILLE

1506 W. Main
Gatesville, TX 76528
Low Power: K48CR Gatesville, TX.

AER PRODUCTIONS

5501 Soledad Canyon
Acton, CA 93510
Low Power: K16CF Bozeman, MT.

AGK COMMUNICATIONS ASSOC.

Box 95
Syracuse, NY 13250
Low Power: W54AL Fayetteville, NY; W51BA
Syracuse, NY.

ALAMEDA TELEVISION

1128 Morton St.
Alameda, CA 94502
Low Power: K22DA San Luis Obispo, CA.

ALASKA BCST. TELEVISION INC.

6350 West Freeway Dr.
Fort Worth, TX 76150
Phone: 817-737-4011

Principals:

Jimmie Allen, pres.
Daniel Rivera, v.p.
Low Power: K20AG Anchorage, AK.
Other interests: See American Christian
Television Systems Inc.

ALEGRIA BCSTG. CORP.

2nd Floor
385 Eighth St.
San Francisco, CA 94103
Low Power: K35BI Caspar, CA; K56DD
Eureka, CA; K61EI San Luis Obispo, CA;
K69FE San Luis Obispo, CA; K53CL Hilo,
HI; K25CZ Kailua, HI.

ALLBRITTON COMMUNICATIONS CO.

Suite 301
800 17th St. NW
Washington, DC 20006
Phone: 202-789-2130

Officers:

Joe L. Allbritton, chmn.
Lawrence I. Hebert, vice chmn. & pres.
Michael H. Moore, exec. v.p.
Bernhard L. Gaarsoe, v.p.
E. M. Fluker, v.p.
Jerald N. Fritz, v.p.
Virginia L. White, secy.-treas.
Broadcast Division:
Michael H. Moore, pres.
Marvin A. Shirley, v.p.

Principal:

Joe L. Allbritton, 100%.
Low Power: W18AR Charleston, SC.
Full Power Stations: KATV Little Rock, AR;
WJLA-TV Washington, DC; KTUL-TV
Tulsa, OK; WCIV Charleston, SC; WSET-TV
Lynchburg, VA.
Represented (sales): Petry Television Inc.;
Katz Television.
Represented (legal): Hogan & Hartson.

ALLIANCE PUBLISHING CO.

114 E. 4th
Alliance, NE 69301
Low Power: K35CJ Alliance, NE.

ALLONAS COMMUNICATIONS INC.

Box 839
3323 Parcher Rd.
Bucyrus, OH 44820
Phone: 419-562-3830

Principals:

Carol E. Allonas, gen. partner, 37.5%.
William E. Allonas III, gen. partner, 37.5%.
James W. Pry II, gen. partner, 25%.

Low Power: W22AE Bucyrus, OH; W54AF
Bucyrus, OH.

DAVID J. ALTERI

214 Colorado St.
Watertown, NY 13601

Low Power: W34AR Potsdam & Canton, NY.

Full Power Station: WFYF Watertown, NY.

ALTES ELLPEE INC.

204 Walnut St.
Shepherdsville, KY 40165

Officers:

Ann Newton, sales.
John W. Smith Sr., engineering.
Low Power: W66BC Shepherdsville, KY.

Other interests: Has radio & cable TV
holdings.

Represented (legal): Gene R. Osselmeier.

AMBASSADOR MEDIA CORP.

7600 Potomac Falls Rd.
McLean, VA 22102

Principals:

William L. Armstrong, pres., 45%.
Brian P. Hogan, v.p., 10%.
Ellen M. Armstrong, secy.-treas., 45%.

Low Power: K19AV Montpelier, ID; K22BI
Rigby, ID; K33AI Twin Falls, ID; K53CW
Green River/Rock Springs, WY; K48BM
Jackson, WY.

Full Power Stations: KPVI Pocatello-
Blackfoot-Idaho Falls, ID; KKVI Twin Falls,
ID.

Other interests: The Armstrongs have interest
in KEZW(AM), Aurora, CO & permittee
of KJVI, Ch. 2, Jackson, WY.

Represented (legal): Hopkins, Sutter, Hamel
& Park.

AMERICAN BCSTG. SYSTEMS INC.

Box 99
Searcy, AR 72143

Officers:

Cecil Fuller, pres.
William E. Swain, v.p.
John Kenney, v.p.
Maryann Edge, secy.

Principal:

Diana K. Hall, 100%.
Low Power: K18AM Ponca City, OK.

AMERICAN CHRISTIAN TELEVISION SYSTEMS INC.

6350 West Freeway Dr.
Fort Worth, TX 76150
Phone: 817-737-4011

Officers:

Jimmie R. Allen, pres.
Richard McCartney, v.p. & chief operating
officer.
Bob Taylor, sales.
Mike Mooney, engineering.

Principal:

Southern Baptist Convention.

Low Power: K49CG Little Rock, AR; K34BM
Tucson, AZ; W52AJ Tallahassee, FL;
W47AW Vero Beach, FL; W36AN Albany,
GA; W42AQ Augusta, GA; W14AT Indian-
apolis, IN; K22CQ Monroe, LA; W48AX
Grand Rapids, MI; K07TV St. Louis, MO;
W29AL Albany, NY; W22AP Jackson, TN;
K31CM Fort Worth, TX; K22BG Lubbock,
TX; W46BB Richmond, VA.

Other interests: See Alaska Bcst. Television
Inc.

Represented (legal): May & Dunne.

AMERICAN COMMUNICATIONS & TELEVISION INC.

7061 S. Tamiami Trail
Sarasota, FL 34231
Phone: 813-923-6050

Officer:

Peter W. McTigue, pres.

Principals:

Trivest Financial Services Corp., 56.56%.
Coy Eklund, chmn., 10%.
Peter W. McTigue, pres., 10%.
Frank E. Sesson III, secy.

Herbert Hurwitz, 5%.
Suzanne H. Kelly, 5%.
Robert R. Nelson, 5%.
Harvey M. Budd, 6.53%.
Mark Kane Goldstein, 5.87%.

Low Power: W33AE Newberry, FL.
Full Power Stations: WTGS Hardeeville, SC;
KOOG-TV Ogden, UT.
Represented (sales): Independent TV Sales.
Represented (engineering): Lee Simmons.
Represented (legal): Bechtel, Borsari, Cole &
Paxson.

AMERICAN COMMUNITY BCST. INC.

2202 4th Ave. E
Twin Falls, ID 83301
Low Power: K67EG Burley, ID.

AMERICAN INDEPENDENT BCSTG.

Santa Monica, CA 90401
Low Power: K16BJ Redding, CA.

AMERICAN INDIAN TV & RADIO NETWORK

2606 S. Sheridan Rd.
Tulsa, OK 74129
Low Power: K19CJ Muskogee, OK.

AMERICAN LO-POWER TV NETWORK INC.

Box 352
Westford, MA 01886
Low Power: W66AU St. Petersburg, FL;
K65EB Morgan City, LA; K20CQ Bozeman,
MT; K24CN Clovis, NM; K47CF Hobbs,
NM; K28CV Brownwood, TX; K18BY Aber-
deen, WA.

AMERICAN TELEVISION NETWORK INC.

Suite 400
1155 21st St. NW
Washington, DC 20036
Phone: 202-785-2143

Officer:

Edward L. Weidenfeld, pres.

Low Power: K52DA Yuma, AZ; K21CQ Brawley & Imperial, CA; K33BX Grass Valley, CA; K19BN San Diego, CA; W42AM Daytona Beach, FL; W04BV Evansville, IN; W41AM Hyannis, MA; K13UT Minneapolis, MN.

AMERICAN TRANSLATOR DEVELOPMENT INC.

502 Trinity St.
Austin, TX 78701
Low Power: W46AW Melbourne, FL; K18CI Kailua Kona, HI; W62BQ Oxford, MS; W68CA Oxford, MS.

AMERICAN TV NETWORK INC.

c/o Dr. Payne
Box 1211
Glendale, CA 91029
Low Power: K53DJ Casa Grande, AZ; K48CD Flagstaff, AZ; K62DK Phoenix, AZ; K39BV Quartzsite, AZ; K41CE Quartzsite, AZ; K43CA Quartzsite, AZ; K69FO Blythe, CA; K38AT Twentynine Palms, CA; K26BH Yucca Valley, CA; W11BQ Daytona Beach, FL; K41CO Moscow, ID.

BRIAN KEITH ANOERSON

8870 W. Airport Dr.
West Paducah, KY 42053
Low Power: W10BY Paducah, KY.

EDWARD F. ANGLIN

Box 157-A
Rte. 1
Negaunee, MI 49866
Low Power: K04NF Springdale, AR; K07TN Springdale, AR.

THELMA W. ANGLIN

16 Starling Ave.
Martinsville, VA 24115
Low Power: W36AH Halls Spur, GA; W53AK Branchville, SC.

APPLIED COMMUNICATIONS TECHNOLOGIES

Box 200
Roslyn, NY 11576

Officers:

Angela Shaw DeCock, pres.
Thomas J. Morrison III, v.p.

Principal:

Angela S. DeCock, 90%.
Low Power: K67EI Baton Rouge, LA; W59BA Jackson, MS.

ARIZONA CHRISTIAN TELEVISION SYSTEM INC.

Box 39
Phoenix, AZ 85001
Phone: 602-264-3939

Officer:

Rick Hooton, pres.

Principal:

American Christian Television System Inc.
Low Power: K39BI Phoenix, AZ.

ELLEN M. ARMSTRONG

7600 Potomac Fall Rd.
McLean, VA 22102
Low Power: K09VD Ashton, ID; K48DG Malad City, ID; K120B St. Anthony, ID; K03GT Twin Falls, ID; K05IX Twin Falls, ID.
Full Power Stations: KKVI Twin Falls, ID; KJVI Jackson, WY.
Other interests: For other LPTV interests, see Ambassador Media Inc.
Represented (engineering): A. D. Ring & Assoc. P.C.
Represented (legal): Hopkins, Sutter, Hamel & Park.

WILLIAM L. ARMSTRONG III

7600 Potomac Fall Rd.
McLean, VA 22102
Low Power: K13VI Blackfoot, ID; K07UL Burley, ID; K09UZ Driggs, ID; K02NP Filer, ID; K120E Firth-Basalt, ID; K12NZ Idaho Falls, ID; K08KV Jerome, ID; K22DB Preston, ID; K02NO Rupert, ID; K13VJ Shelley, ID; K08LB Afton, WY; K26CM Teton Village, WY.
Full Power Stations: KKVI Twin Falls, ID; KJVI Jackson, WY.
Other interests: The Armstrongs own 45% each of KPVI(TV) Pocatello, ID; have interest in KEZW(AM) Aurora, CO. For LPTV interests, see Ambassador Media Inc.

ARZUAGA & MARTINEZ ASSOC.

Box 980
Quebradillas, PR 00742
Low Power: W43AW San Juan, PR.

KERMIT C. ASHBY

4177 Arthur
Beaumont, TX 77706
Low Power: K50CK Bryan, TX.

ASOCIACION EVANGELISTICA CRISTO VIENE INC.

Low Power: W63BF Aguada, PR.

ATN OF PITTSBURGH

Suite 104
23642 Calabazas Rd.
Calabazas, CA 91302
Low Power: W29AH Pittsburgh, PA.

ATHENS BCSTG. CO. INC.

1717 Hwy. 72 W
Athens, GA 35661
Low Power: W28AP Athens, AL.

ATLANTIC & CARIBBEAN COMMUNICATIONS

Box 1
Executive Office Center
Hilton Head, SC 29928
Low Power: W35AE Macon, GA.

ATWATER KENT COMMUNICATIONS

No. 189
4470 SW Hall St.
Beaverton, OR 97005
Low Power: K14HN Hillsboro, OR; K16CB Portland, OR.

AUSTIN TELEVISION

1730 Bryant Circle
Norman, OK 73071
Low Power: K30CE Austin, TX.

AVN INC.

2827 Central Ave.
Augusta, GA 30909
Phone: 404-736-6700

Principal:

Jeremy M. Coghlan, pres.
Low Power: W67BE Augusta, GA.

B & B PRODUCTIONS INC.

1700 Duncan St.
Pampa, TX 79065
Low Power: K69FF Plainview, TX.

BABY BOOM BCSTG. CO.

11878 Grange Ave.
Los Angeles, CA 90025

Officers:

Lawrence Rogow.
Garry Spire.

Principal:

Response Bcstg. Corp.
Low Power: K54CW Ames, IA.

BACA COUNTY

Box 116
Springfield, CO 81073
Low Power: K60DP Springfield, CO.

CHARLES E. BACA JR.

7031 E. Camelback Rd.
No. 394
Scottsdale, AZ 85251
Low Power: W65BR Pensacola, FL; W36AM Memphis, TN.

BAHIA HONOA INC.

540 Leucadendra Dr.
Coral Gables, FL 33156
Low Power: W63BH Orlando, FL.

BAKER COUNTY FAMILY TELEVISION

Box 1002
Glen St. Mary, FL 32087
Low Power: W28AK Macclenny, FL.

JUAN CARLOS M. BARRETO

Box 846
Rd. 411 km 4.3
Aguada, PR 00602
Low Power: W21AR Bayamon, PR.

BARRETT, OUNN & RAY

217 Second Ave. N.
Nashville, TN 37201

Principals:

George E. Barrett, 33.3%.
Edward C. Dunn, 33.3%.
Charles R. Ray, 33.3%.
Low Power: K25AO Eldon, IA.

HOWARD P. BATIE

631 Madison St.
Clarksville, TN 37040
Phone: 615-645-2650
Low Power: W33AO Clarksville, TN; W60BH Clarksville, TN.

N. JEAN BAZ

Box 177
Jamestown, TN 38556
Low Power: W63BC Jamestown, TN.

BEACH BCSTG.

Suite 9
3590 S. 60th Ave.
Hollywood, FL 33023
Low Power: W62BR Cocoa, FL; W59BO Fort Myers, FL.

BELL PRESS INC.

120 W. 3rd St. S
Ladysmith, WI 54848
Phone: 715-532-5591

Officers:

Donald L. Bell, pres.
Audrey M. Bell, v.p.
James L. Bell, secy.-treas.
Low Power: K06AS Ladysmith, WI.

BELRIEGE ELEMENTARY SCHOOL DISTRICT

Box 900
Star Rte.
McKittrick, CA 93251
Phone: 805-762-7381

Officers:

Dr. Gary Peterson, superintendent.
Kyle Northway, engineering.
Low Power: K50CL Belridge, CA.
Represented (legal): Schwartz, Woods & Miller.

YING HUA BENNS

103 Averill St.
Lookout Mountain, TN 37350
Low Power: W39AW Chattanooga, TN.
Full Power Station: WFLI-TV Cleveland, TN.

BENNY CARLE BCSTG.

Box 1316
525 E. Tennessee St.
Florence, AL 35631
Phone: 205-764-1240

Officers:

Benny Carle, pres.
Benjy Carle, general manager.
Paul Kelly, engineering.
John Mulianey, engineering.

Principal:

Benny Carle, pres., 100%.
Low Power: W03AW Florence, AL; W05BR Florence, AL.
Other interests: Owns WBCF(AM) Florence, AL; owns & operates music syndication co.

BETTER LIFE TV

63505 Ditch Creek Rd.
Rogue River, OR 97537
Low Power: K65EJ Grants Pass, OR.

RONALD A. BEVINS

713 W. Yakima Ave.
Yakima, WA 98902
Low Power: K17CJ Yakima, WA; K56EG Yakima & Wapato, WA; K60EB Yakima & Wapato, WA.

BIGHORN COMMUNICATIONS INC.

See KOUS-TV Inc.

CHARLES BILLINGS

5638 Woodhaven Circle
Fayetteville, NC 28301
Low Power: K42CO Honolulu, HI.

BITTERROOT VALLEY PUBLIC TELEVISION

Box 588
Hamilton, MT 59840
Phone: 406-961-3692

Officers:

Clara Pincus, chmn.
Anthony Swallow, v.p.
Daniel Volkmann, treas.
Low Power: K21AN Darby, MT; K67EC Pinesdale, MT.
Represented (legal): Schwartz, Woods & Miller.

BJM COMMUNICATIONS

2616 Glenbrook Way
Bishop, CA 93514
Low Power: K25CJ Mammoth Lakes, CA; K28CC Mammoth Lakes, CA.

BLACK MEDIA ASSOCIATES

Box 16030
Centreville, VA 22020
Low Power: W14BH Pikeville, KY; W43AS Pikeville, KY; K50CB Carlsbad, NM; K39BU Hobbs, NM.
Other interests: See Impact Television Group Inc.

BLACK ROCK CABLE INC.

Third & Main
Beatty, NV 89003
Low Power: K66DI Pahrump, NV.

BLACK WOMEN'S NETWORK OF NJ INC.

354 S. First Ave.
Mount Vernon, NY 10550
Low Power: K23BW Many, LA.

LPTV Ownership

BLACKS DESIRING MEDIA INC.

Box 520
1024 Main St.
Livingston, TN 38570
Phone: 615-823-5633

Officer:

Millard V. Oakley, pres.
Low Power: K20CE Crossett, AR; K52CU Hope, AR; K57EI Hope, AR; K39CQ Santa Maria, CA; W42AP Massena, NY; W47AQ Massena, NY; K48CS Enid, OK; K52AS Altamont/Klamath Falls, OR; K47CU Nacogdoches, TX; K58DT Nacogdoches, TX; K32CP Pampa, TX; K21BY Logan, UT.

BLAINE COUNTY PUBLIC TELEVISION INC.

63 Fourth St.
Chinook, MT 59523
Low Power: K27CJ Harlem, MT.

BLAIR BCSTG.

Low Power: K55DN Ardmore, OH.

BLAKSLEE JUNCTION MINORITY BCSTG. INC.

23642 Calabasas Rd.
Calabasas, CA 91302
Low Power: K47CN Centralia, WA.
Other interests: See Pontland Bcstg.

JOHN E. BLOEMER

73113 Buck Springs Dr.
Palm Springs, CA 92260
Low Power: K25DG Lake Tahoe, NV.

ELLEN BLOOM

6189 Granite Reef Rd.
Scottsdale, AZ 85253
Low Power: K18CC Phoenix, AZ; K39CC Boise, ID.

BONNIE LEE BLUM

3109 Live Oak Dr.
Brenham, TX 77833
Low Power: K30CF Brenham, TX; K46BD Brenham, TX.

BOARD OF REGENTS ON BEHALF OF U. OF FLORIDA

WUFT TV Journalism/Communications Board
Gainesville, FL 32611
Phone: 904-392-5551
Low Power: W10BR Gainesville, FL.

MICHAEL A. BOGNER

25 Victoria Dr.
Amityville, NY 11701
Low Power: W63BJ Amityville, NY.

RICHARD O. BOGNER

603 Cantiague Rock Rd.
Westbury, NY 11590
Phone: 516-997-7800
Low Power: W38AM Westbury, NY.
Full Power Station: KLWY Cheyenne, WY.
Other interests: Bogner & King have interest in Bogner Bcst. Equipment Co.

EDWARD JAY BOLTON

Box 151
Rte. 3
Advance, NC 27006
Low Power: W10BZ Wilmington, NC.

BOULDER TV TRANSLATOR ASSOC.

215 N. Madison
Boulder, MT 59632
Low Power: K27CD Boulder, MT.

LEE GORDON BOWEN

Box 1299
Gloucester, VA 23061
Low Power: W51BH Gloucester, VA.

BOXES TREES INC.

265 S. Main
Memphis, TN 38105
Phone: 901-526-2166
Low Power: W45AH Savannah, GA.

BREWER COMMUNICATIONS INC.

Box 756
Okmulgee, OK 74447
Low Power: K28CJ Okmulgee, OK.

BRIGHTNESS MINISTRIES INC.

Box 1462
Jeffersonville, IN 47131
Low Power: W39AZ Parkersburg, WV.

RONALD E. BRINEY

628 N. Third St.
Bardstown, KY 40004
Low Power: W45AM Bardstown, KY.

BROADCAST QATA CORP.

25 Rockwood Place
Englewood, NJ 07631
Phone: 201-894-8000

Officer:

James E. Lindstrom, sr. v.p.
Low Power: W61BD Muncie, IN; K67EM Las Vegas, NV.
Other interests: Radio, MDS & MMDS holdings.
Represented (sales): Linda J. Solash-Reed.
Represented (engineering): Bond Associates.
Represented (legal): Heron, Burchette, Ruckert & Rothwell.

BROOKS BCSTG. INC.

No. 217
279 S. Beverly Dr.
Beverly Hills, CA 90212
Low Power: K46BJ Salt Lake City, UT.

JOHN O. BROOMALL

2687 McCollum Pkwy.
Kennesaw, GA 30144
Low Power: W55BM Marietta, GA.

JAMES BROWN

Box 387
Laurens, SC 29360
Low Power: W23AN Morganton, NC.

GREGORY V. BROWNING

2712 Andover Rd.
Florence, SC 29501
Low Power: W43AQ Columbia, SC.

BROWNING PUBLIC SCHOOLS

129 First Ave. SE
Browning, MT 59417
Low Power: K55FE Browning, MT.

BRUCE INOEPONENT TV INC.

Box 211
Bruce, MS 38915
Phone: 601-983-2801

Principals:

William E. Morgan, pres., 100%.
Ann Morgan, secy.-treas.
Low Power: W07BN Bruce, MS.

TIMOTHY S. BRUMLIK

545-5 Delaney
Orlando, FL 32801
Low Power: W07BZ Orlando, FL; W05BM Americus, GA.
Full Power Station: WTSG Albany, GA.

JOE F. BRYANT

200 E. Spring St.
Lebanon, TN 38087
Phone: 615-244-5142
Low Power: W34AZ Columbia, TN; W11BD Lebanon, TN; W15AQ Murfreesboro, TN.

Full Power Station: WJFB Lebanon, TN.

Other interests: Bryant owns permittee of WMST(AM), Mount Juliet, TN.

BTV ASSOCIATES

No. 4-H
250 E. 65th St.
New York, NY 10021
Low Power: W47AJ Newport, RI.

T. B. BUCHANAN

Box 1176
Sanford, NC 27331
Low Power: W46BF Sanford, NC; W67CD Sanford, NC.

BUENAVENTURA

Box 26776
Albuquerque, NM 87125
Low Power: K17AK Gallup, NM.

BULEY TELEVISION

8688 E. Portland
Scottsdale, AZ 85257
Low Power: W21AM Tallahassee, FL.

REED BULLEN

198 N. Main
Logan, UT 84321
Low Power: K51CQ Logan, UT.

JOHN F. BUNKFELDT

10603 Cosby Manor Rd.
Utica, NY 13502
Low Power: W22AO Vienna, NY.
Full Power Station: WTUV Utica, NY.

LAURA BURBAGE

No. K-1
45-535 Luluku Rd.
Kaneohe, HI 96744
Low Power: K07UB Honolulu, HI.

K. SANOVAL BURKE

Box 2295
Boulder, CO 80306
Low Power: W55BE Montgomery, AL; K14HR Tucson, AZ; K66CQ O'Neals, CA; K12NI Alamosa, CO; W61BL Haughton, LA; K46CE Lafayette, LA; K15CQ Shreveport, LA; W61BC Shreveport, LA; K64CL Malcolm, NE; K30CU Santa Fe, NM; W67BV Buffalo, NY; K14GW Corvallis, OR.

R. L. BUSH JR.

309 Creekway Dr. NW
Lenoir, NC 28645
Phone: 704-728-4200
Low Power: W41AR Lenoir, NC.
Other interests: Bush owns licensee of WKGX(FM) Lenoir, NC; holds interest in licensees of WMOO(FM) Mobile, AL; WFAI(FM) Fayetteville, NC; application for FM in Banner Elk, NC.

BUTLER UNIVERSITY

Jordan College of Fine Arts
4600 Sunset Ave.
Indianapolis, IN 46208
Phone: 317-283-8000
Officers:
Geoffrey Bannister, pres.
Lewis F. Chenette, dean of faculty.
William H. Templeton, v.p., business.
Low Power: W50BB Indianapolis, IN.
Full Power Station: WBUU Indianapolis, IN.
Other interests: Is permittee of WAJC(FM) Indianapolis, IN.

C L & O TRANSLATOR SYSTEM INC.

Box 87
Lipscomb, TX 79056
Low Power: K31CD Canadian, TX.

CABLE SERVICES INC.

Box 608
Jamestown, ND 58402
Phone: 701-252-5281
Fax: 701-252-1105
Low Power: K32AP Windsor, ND.
Other interests: Has cable TV systems

CABLE TV INC.

6545 Cecilia Circle
Minneapolis, MN 55435
Phone: 612-941-0556

Principal:

Todd Communications.
Low Power: K21AK Morris, MN.

CACHE VALLEY PUBLISHING CO.

Box 628
Carson City, NV 89702
Low Power: K27CR Logan, UT.

CALIFORNIA-OREGON BROADCASTING INC.

125 S. Fir St.
Medford, OR 97501
Phone: 503-779-5555

Officers:

Patricia C. Smullin, pres.
Richard Green, v.p.
Carol Anne Brown, v.p.
William B. Smullin, secy./founder.
Patricia D. Smullin, treas.

Principals:

William B. Smullin family, 100%.
Low Power: K47CP Eureka, CA; K20CN Fortuna/Rio Dell, CA; K25CI Klamath, CA; K27BH Lake Shastina, CA; K34BW Willow Creek, CA; K30BN Coos Bay, OR; K39CL Culp Creek, OR.
Full Power Stations: KAEE-TV Arcata-Eureka, CA; KFWU Fort Bragg, CA; KRCR-TV Redding, CA; KOTI Klamath Falls, OR; KOB1 Medford, OR; KPIC Roseburg, OR.
Other interests: Owns Crestview Cable TV.
Represented (sales): Blair Television, Art Moore (regional).
Represented (engineering): Lohnes & Culver.
Represented (legal): Reed, Smith, Shaw & McClay.

JEWEL B. CALLAHAM

702 Circle Dr.
Broken Bow, OK 74729
Low Power: K27CH Broken Bow, OK.

CALOOSA TELEVISION CORP.

3451 Bonita Bay Blvd.
Bonita Springs, FL 33923
Low Power: W09BS Naples, FL.

CALVARY TEMPLE CHURCH INC.

720 Bertling St.
Cape Girardeau, MO 63701
Low Power: K14HS Cape Girardeau, MO; K45CA Cape Girardeau, MO; K47CM Cape Girardeau, MO.

CAMOENTON BCST. GROUP INC.

Box 672
Rte. No. 1
Camdenton, MO 65020
Low Power: K30CA Camdenton, MO; K43CD Camdenton, MO; K54CS Camdenton, MO.

CANNAN COMMUNICATIONS INC.

Box 1224
Wichita Falls, TX 76307
Phone: 817-322-3252

Officers:

Darold A. Cannan Jr., pres.-treas.
William H. Dunaway, v.p. & gen. mgr.

Principals:

Darold A. Cannan Jr., 68.18%.
Raymond E. Poindexter, 9.10%.
Joe N. Sherrill Jr., 4.54%.
W. W. Hamilton, 13.64%.
Joe N. Prothro, 4.54%.
Low Power: K45BF Clovis, NM.
Full Power Stations: KAMR-TV, Amarillo, TX;
40.89% of KBVO-TV, Austin, TX.
Represented (sales): Blair Television.
Represented (engineering): Cohen, Dippell &
Everist, P.C.
Represented (legal): Hogan & Hartson.

MANUEL A. CANTU

Low Power: W03BC Monticello, FL; W12BW
Perry, FL; W09BP Port St. Joe, FL; W07CH
Cordele, GA; W05BO Douglas, GA.
Full Power Station: KFNR Rawlins, WY.

CAPE COD TELEVISION

29 Bassett Lane
Hyannis, MA 02601
Phone: 508-775-4242

Principal:

Donald P. Moore.
Low Power: W67BA Dennis, MA.
Represented (sales): Ben Emery.
Represented (engineering): Chris Taylor.
Represented (legal): Arter & Hadden.

CAPITAL CITY TELECASTING INC.

No. 750
2021 L St. NW
Washington, DC 20036
Low Power: W58BF Westerville, OH.

CAPITAL COMMUNITY TV

4363 Jones Creek Rd.
Baton Rouge, LA 70817
Low Power: K52CQ Baton Rouge, LA.

CAPITOL BROADCASTING CO. INC.

Box 12800
Raleigh, NC 27605
Phone: 919-890-6000

Principals:

James F. Goodmon, pres. & chief exec.
officer, 65.56%.
Raymond F. Goodmon III, 31.13%.
Frank U. Fletcher, 2.32%.
Low Power: W26AM Charlotte, NC; W19AV
Fayetteville, NC; W42AR Greensboro, NC;
W63BE Raleigh, NC.
Full Power Stations: WTTV Bloomington-
Indianapolis, IN; WTTK Kokomo, IN; WJZY
Belmont-Charlotte, NC; WRAL-TV Raleigh-
Durham, NC.
Other interests: WRAL-FM, Raleigh, NC;
WSTF-FM Cocoa Beach, FL; WWMX(FM)
Baltimore, MD; WNVZ(FM), Virginia
Beach, VA; WSTF(FM), Cocoa Beach, FL.
Represented (legal): Fletcher, Heald & Hildreth.

CAPITOL TV INC.

60 W. River Rd.
Waterville, ME 04901
Low Power: W16AO Brunswick, ME.

CARLIN TELEVISION DISTRICT

Box 787
Carlin, NV 89822
Low Power: K30CD Carlin, NV; K35BR
Carlin, NV.

FRANK CARLOW

50 W. Main St.
Uniontown, PA 15401
Low Power: W30AM Morgantown, WV.

CARLSBAD PUBLISHING CO.

Suite 315
221 First Ave. W
Seattle, WA 98119
Low Power: K19CN Carlsbad, NM.

CAROLINA CHRISTIAN BROADCASTING CO.

Box 1616
3409 Rutherford Rd. Ext.
Greenville, SC 29602
Phone: 803-244-1616

Principals:

James H. Thompson, pres.-treas., 92%.
Fred E. Crain, 1.33%.
Low Power: W68CC Columbia, SC.
Full Power Stations: KMCT-TV West Monroe,
LA; WGGG-TV Greenville, SC; WGSE Myrtle
Beach, SC.
Represented (legal): Fisher, Wayland, Cooper & Leader.

CARTER BCSTG. CORP.

312 Stuart St.
Boston, MA 02116
Phone: 617-423-0214

Principals:

Kenneth R. Carberry, pres., 100%.
Lorayne Carberry, v.p.
Joyce C. Scott, secy.
Dale O'Hayer, treas.
Low Power: W45AL Portland, ME; W05AX
Cape May, NJ.
Other interests: CBC is licensee of
WROL(AM) Boston, MA; WACE(AM)
Chicopee, MA; WLOB(AM) Portland, ME;
WRUM(AM) & WWMR-FM Rumford, ME &
WRIB(AM) Providence, RI.
Represented (legal): Haley, Bader & Potts.

CASEY TELECOMMUNICATIONS CORP.

No. 306
14605 N. Airport Dr.
Scottsdale, AZ 85620
Low Power: K38CB Honolulu, HI.

CATHEDRAL COMMUNICATIONS

3908 W. River Rd.
Davenport, IA 52802
Low Power: K52CN Davenport, IA.

CBC TV

4004 N. 55th Dr.
Phoenix, AZ 85031
Low Power: K04NJ Fresno, CA; K42BZ
Bozeman, MT.

CENTER BCSTG. CORP. OF NEW HAMPSHIRE

81 North State Rd.
Concord, NH 03301
Low Power: W39AR Concord, NH; W13BG
Nashua, NH; W33AK Nashua, NH.

CENTRAL CALIFORNIA BCSTRS. INC.

3817 N. Chesterbrook Rd.
Arlington, VA 22207
Low Power: K05IY Visalia, CA.

CENTRAL COAST GOOD NEWS INC.

No. 104
23642 Calabasas Rd.
Calabasas, CA 91302

Principal:

Response Bcstg. Corp.
Low Power: K36AL Paso Robles, CA.
Other interests: See Ponyland Bcstg.

CENTRAL TEXAS TELEVISION

Box 12818
Houston, TX 77017

Principal:

William E. Powell.
Low Power: K32AN Ellinger, TX; K44AN
Victoria, TX.

CENTRAL WYOMING COLLEGE

2660 Peck Ave.
Riverton, WY 82501
Phone: 307-856-9291

Officers:

Dr. Joanne McFarland, acting pres.
Gregory Ray, gen. mgr.
Rick Hays, engineering.
Low Power: K25AU Dubois, WY; K22BK
Rock Springs, WY; K26BE Sheridan, WY.
Full Power Station: KCWC-TV Lander-
Riverton, WY.
Represented (legal): Fletcher, Heald & Hildreth.

CHANNEL 13 TELEVISION INC.

886 Maple Ave.
Hartford, CT 06114
Phone: 203-547-1303

Principals:

Lucio C. Ruzzier, pres. & gen. mgr., 27%.
Salvatore Minniti, secy., 27%.
Paul D'Agostino, treas., 27%.
Low Power: W13BF Hartford, CT; W65BX
Springfield, MA.
Represented (sales): Telemundo Group Inc.
Represented (engineering): Mullaney Engi-
neering.
Represented (legal): Cohn & Marks.

CHANNEL 17 ASSOCIATES LTD.

No. 105
651 Beacon Parkway W
Birmingham, AL 35209
Phone: 205-942-1717

Principals:

David R. DuBose, pres.-gen. partner,
68.80%.
Richard G. Brennan, secy.-gen. partner,
11.90%.
Karen C. Brennan, gen. partner, 10%.
Low Power: W62BG Birmingham, AL.
Full Power Station: WDBB Tuscaloosa, AL
Represented (sales): Seltel Inc.
Represented (engineering): Mullaney Engi-
neering Inc.
Represented (legal): Mullin, Rhyne, Emmons
& Topel, P.C.

CHANNEL 19 TV CORP.

Box 850
780 Dudley St.
Dorchester, MA 02125
Low Power: W19AH Boston, MA.

CHANNEL 5 PUBLIC BROADCASTING INC.

No. 106, UNR
Education Bldg.
Reno, NV 89557
Non-profit corp.
Low Power: K54DA Verdi, NV.
Full Power Station: KNPB Reno, NV.

CHANNEL AMERICA LPTV HOLDINGS INC.

Suite 804
24 W. 57th St.
New York, NY 10019
Phone: 212-262-5353
Fax: 212-246-8542

Officers:

David Post, chmn.
Arthur Peters, engineering.

Principals:

David A. Post, chmn.
Robert Mauro, pres.

Low Power: W61AZ New Orleans, LA;
W57AP Falmouth, ME; W26AB Detroit, MI;
K67CN Lincoln, NE; W34AF Atlantic City,
NJ; K68CG Incline Village, NV; W23AA
Southampton, NY; W14AE Syracuse, NY;
W56BR Dayton, OH; K65DR Portland, OR;
K30CS Lufkin, TX; W14BI Huntington, WV.
Represented (legal): Rosenman & Colin.

CHEROKEE NETWORK

Box 9742
Brea, CA 92622
Low Power: K14HB Fairbanks, AK; K44CX
Sioux City, IA.

CHIGNIK LAKE VILLAGE COUNCIL

Chignik Lake Community Hall
Chignik, AK 99502
Phone: 907-845-2212

Officers:

Johnny Lind, pres.
Charles Odomin, v.p.
Nana Takok, secy.-treas.
Low Power: K13RQ Chignik Lake, AK.
Other Address: Lola A. Lind, Lakeview
Services, Box 24, Chignik Lake, AK 99502.

CHOTEAU SCHOOL DISTRICT NO. 1

204 7th
Choteau, MT 59422
Low Power: K21CR Choteau, MT.

CHRIS & JOANN'S BCSTG. CO.

Suite 4
4096 Bridge St.
Fair Oaks, CA 95628
Phone: 916-961-6411

Principals:

Chris W. Kidd, managing partner, 50%.
Joann P. Hotz, 50%.
Low Power: K17AI Fergus Falls, MN.
Represented (legal): Wilkinson, Barker,
Knauer & Quinn.

CHRISTEL BCSTG. INC.

10211 Staples Mill Rd.
Glen Allen, VA 23060
Low Power: W02BN Richmond, VA.

CHRISTENSEN B.C. CO. INC.

Box 688
Humboldt, IA 50548
Low Power: K34CK Humboldt, IA.

CHRISTIAN BROADCASTING NETWORK

1700 S. 24th Ave.
Yakima, WA 98902
Low Power: K64DH Yakima, WA.

CHRISTIAN COMMUNICATIONS CORP.

1580 W. Dodge Rd.
Omaha, NE 68154
Low Power: K62DM Omaha, NE.

CHRISTIAN COMMUNICATIONS OF CHICAGOLAND INC.

Suite 1100
One N. Wacker Dr.
Chicago, IL 60606
Phone: 312-977-3838

Officers:

Jerry K. Rose, chmn. & pres.
Cliff Raad, vice chmn. & v.p.
Ken Swanson, secy.
Tom Vaughn, treas.
Non-profit corp.
Low Power: W51AF La Salle/Oglesby, IL;
W68BR Rockford, IL.
Full Power Station: WCFC-TV Chicago, IL.
Represented (legal): Fisher, Wayland, Cooper & Leader.

LPTV Ownership

CHRISTIAN LIFE CENTER INC.
1700 N. Benton St.
Springfield, MO 65803
Low Power: K49BM Springfield, MO.

CHRISTIAN WORLD NETWORK
6350 W. Freeway
Fort Worth, TX 76150
Low Power: K45AN Tyler, TX.

CHRISTIANS INCORPORATED FOR CHRIST INC.
Box 2400
Branson, MO 65616
Low Power: K66CN Harrison, AR; K68CU Springdale, AR; K25BD Branson, MO.

CHRONOTYPE PUBLISHING CO.
Box 30
28 S. Main St.
Rice Lake, WI 54868
Phone: 715-234-1500

Officers:
Warren D. Leary Jr., pres.
James F. Dorrance Jr., v.p.
Low Power: W15AB Rice Lake, WI.
Other interests: CPC publishes weekly Rice Lake Chronotype.
Represented (engineering): Doug McDonnell.

CIRCLE TV BOOSTER CLUB INC.
Box 6
Brockway, MT 59214
Phone: 406-485-3550

Officers:
Dale Bond, pres.
Edwin Moos, v.p.
Robert T. Hoover, secy.
Eugene Schull, treas.
Low Power: K14AG Circle, MT.

CITIZENS TELEVISION SYSTEMS INC.
c/o Medaille College
18 Agassiz Circle
Buffalo, NY 14214
Phone: 716-884-9228

Officers:
Ralph Nader.
Joe Page.
Samuel Simon.
Low Power: W58AV Buffalo, NY.

PETER CLARK
1223 Bennington Ave.
Pittsburgh, PA 15217
Phone: 407-689-6244
Low Power: W36AQ West Palm Beach, FL.

JACK CLARKE III
One Clarke Dr.
Conroe, TX 77301
Low Power: K19BM Ingram, TX; K21BU Ingram, TX.

CLASSIC VIDEO SYSTEMS
Box 4842
Scottsdale, AZ 85261
Low Power: K13VE Baton Rouge, LA.

CLEAR CHANNEL COMMUNICATIONS INC.
Suite 500
175 E. Houston St.
San Antonio, TX 78205
Phone: 512-734-7308
Low Power: K69EK Oklahoma City, OK; K34CY College Station, TX; K22BH Corpus Christi, TX; K17BY San Antonio, TX; K62CY Waco, TX.
Full Power Stations: WAWS-TV Jacksonville, FL; WPMI(TV), Mobile, AL; KTTU(TV), Tucson, AZ.

Other interests: Is licensee of WELI(AM), New Haven, CT, WHAS(AM) & WAMZ(FM), Louisville, KY; WQUE-AM-FM, New Orleans, LA; KTOK(AM) & KTYO(FM), Olathe, MO; KAKC(AM) & KMOD(FM), Tulsa, OK; KPEZ(FM), Austin; KTAM(AM) & KORA(FM), Bryan; KALO(AM) & KHYS(FM), Port Arthur; WOA(AM) & KAJA(FM), San Antonio, TX.

CLEAR LAKE TELEVISION
Box 590209
Houston, TX 77259-0209
Phone: 713-480-9992

Principal:
Roy E. Henderson, owner-pres.
Low Power: K05IL Clear Lake, TX.
Represented (engineering): Mullaney Engineering Inc.
Represented (legal): Shack, Buenzle & Crawford.

LINDA O. CLEVENGER
Box 44-A
Rte. 2
Jefferson City, TN 37760
Low Power: W57BF Florence, AL; K57EH Batesville, AR; K61EG Batesville, AR; K20BN Flagstaff, AZ; K26BY Prescott, AZ; K53CR Oroville, CA; W38AR Perry, FL; W56BV Tifton, GA; W60AZ Tifton, GA; W54AN Watseka, IL; K25CM Farmington, NM; K2980 Farmington, NM.

CMM INC.
215 Lantana Dr.
Crossville, TN 38555
Low Power: K34CD Poplar Bluff, MO; W26AH Manteo, NC.

COASTLINE COMMUNICATIONS INC.
Suite 104
23642 Calabasas Rd.
Calabasas, CA 91302
Low Power: K49BZ Santa Barbara, CA.

WILLIAM H. COLEMAN
c/o TV 45
Box 445
Park City, UT 84060
Phone: 801-649-4501
Low Power: K45AX Park City, UT.

COLORADO RIVER BCSTG.
Box 2408
Bullhead, AZ 86430
Phone: 602-763-8826

Principals:
Scott Parker, pres.
Angela Parker
Low Power: K26AQ Bullhead City, AZ.

COLORADO WEST BCSTG. INC.
1322 1/2 Grand Ave.
Glenwood Springs, CO 81601
Low Power: K25AH Glenwood Springs, CO.

COLSTRIP PUBLIC SCHOOLS
6505-A Franktown Rd.
Carson City, NV 89701
Low Power: K28CN Harlowton, MT.

COLUMBIA TELEVISION BCSTRS. INC.
5807 Shakespeare Rd.
Columbia, SC 29204
Low Power: W17AE Orangeburg, SC.

COMMONWEALTH OF KENTUCKY
4800 New Hartford Rd.
Owensboro, KY 42301
Phone: 507-686-4597
Low Power: W12BJ Owensboro, KY.

Other interests: In conjunction with University of Kentucky & Owensboro Community College

COMMONWEALTH VENTURE SYSTEMS INC.
Box 1580
Oliver Emmerich Dr.
McComb, MS 39648
Phone: 601-684-4487
Fax: 601-684-0836

Principal:
Wyatt Emmerich
Low Power: W36AC McComb, MS.

COMMUNICATING CORP.
11 W. Melrose St.
Chevy Chase, MD 20815
Phone: 202-872-6570

Officer:
Christopher S. Sargent, pres.
Low Power: W42AJ Washington, DC.

COMMUNICATION DYNAMICS
Box 146
Hwy. 70
De Queen, AR 71832
Phone: 501-584-3435
Low Power: K08KF De Queen, AR.

COMMUNICATIONS ENGINEERING INC.
3420 Spring Mountain Rd.
Las Vegas, NV 89102
Low Power: K55FF Mesquite, NV; K55EW Pahrump, NV.

COMMUNICATORS OF CHARLESTON
Box 13246
Roanoke, VA 24032
Low Power: W47AP Charleston, SC.

COMMUNICATORS OF CORPUS CHRISTI
No. 256A
419 N. Larchmont Blvd.
Los Angeles, CA 90004
Low Power: K59PO Corpus Christi, TX.

COMMUNITY BCSTG. CORP. INC.
1730 Rhode Island Ave.
Washington, DC 20036
Phone: 919-342-2668
Low Power: W36AO Palatine, IL.

COMMUNITY BCSTG. SYSTEMS INC.
115 Gilmer St.
Reidsville, NC 27320
Phone: 919-342-2668
Low Power: W14AU Reidsville, NC.

COMMUNITY TELEVISION
Box 3787
16 Starling Ave.
Martinsville, VA 24115
Phone: 703-632-9784

Principal:
Harry C. Anglin.
Low Power: K39BW Castle Gardens, CA; K52DB Serrano, CA; W42BB Houston, FL; W44AL Apple Valley, GA; W50AT Sessoms, GA; W34AQ Rainswood, VA; W18AO Traffic, VA.
Other interests: See also listing for Harry Anglin.

COMMUNITY TV OF VICTORIA
Box 2404
Victoria, TX 77902
Phone: 512-578-5555

Principal:
D. W. Strahan, 100%.
Low Power: K53CZ Victoria, TX.

Other interests: See listing for D. W. Strahan.

JAMES CONNELL
Suite 207 A
357 E. Thomas
Phoenix, AZ 85012
Low Power: K68DA Phoenix, AZ; K69FH Sioux City, IA.

CONNER COMMUNICATIONS, A PARTNERSHIP
Redwood Court
Winchester, KY 40391
Low Power: W23AG Vidalia, GA.

JEANNE CONRAD
2315 N. Granite Reef
Scottsdale, AZ 85257
Low Power: K07UJ Baton Rouge, LA; W12BV Nashville, TN.

CONTINENTAL SATELLITE CORP.
1318 Spratley St.
Virginia Beach, VA 23704
Phone: 804-393-2501

Principal:
CBN Continental Broadcasting Network Inc., 100%.
Low Power: W33AU Daytona Beach, FL; K17BQ Waco, TX; W54BA Roanoke, VA.
Full Power Station: KXTX-TV Dallas-Fort Worth, TX.
Represented (legal): Fisher, Wayland, Cooper & Leader.

CONTROL OESIGN SERVICE
2316 S. Encina
Visalia, CA 93277
Low Power: K28CI Atwater, CA; W14AZ Glens Falls, NY.

COUNTY OF SAN BERNARDINO
825 E. 3rd St.
San Bernardino, CA 92415
Phone: 619-256-6213
Low Power: K17CN Daggett, CA; K67AZ Daggett, CA.

COUNTY VISION ASSOC.
Box 295A
Rte. 4
Dublin, GA 31021

Principals:
Arthur C. Broadbrooks, 90%.
Norman L. Broadbrooks, 10%.
Low Power: W62BJ Ocala, GA.

COWBOY JUNCTION BROADCASTING
Box 1
Star Rte. 1
Lecanto, FL 32661

Officer:
Buddy Max, pres.
Low Power: W30AH Lecanto, FL.

JIM C. COWSERT
121 Dexter Rd.
North Little Rock, AR 72116
Phone: 501-753-5338
Low Power: K13UW Little Rock, AR.

COZZIN COMMUNICATIONS CORP.
1001 Waldo Rd. NE
Gainesville, FL 32601
Phone: 904-376-6969

Principals:
Joseph T. Zingale, pres.-secy., 49%.
Bill Cosby, 51%.
Low Power: W69AY Alachua, FL; K34BR Festus, MO.
Other interests: Has interest in applications for AM, FM, LPTV & TV translator stations

DAVID ALLEN CRABTREE
No. 70
1333 New Hampshire Ave. NW
Washington, DC 20036
Low Power: W09BN Mayfield, KY.

JOHN F. CRAVEN JR.
Low Power: K40CP Parker, AZ; K57ED
Blythe, CA.

CREATIVE BROADCAST COMMUNICATIONS
813 N. Summerfield Dr.
Madison, TN 37115
Low Power: W45AK East Dublin, GA; K24BZ
Coleraine, MN.

MARCIA L. CRITTENDEN
5020 N. 83rd St.
Scottsdale, AZ 85253
Phone: 602-941-3853
Low Power: K50CN Las Vegas, NV.

CROSSROADS COMMUNICATIONS CO.
Box 7
Carpentersville, IL 60110
Low Power: K31CB Dodge City, KS.

CRUZE ELECTRONICS
Box 397
1905 Palo Dr.
Memphis, TN 79245
Phone: 806-259-2879
Principal:
Arnold Cruze, 100%.
Low Power: K62BQ Erick/Sayre/Carter, OK;
K44AK Memphis/Lakeview/Estelline, TX.

CYNTATION
Low Power: K54CP Amarillo, TX.

DAVAR MINISTRIES INC.
1324 N. 27th St.
Nederland, TX 77627
Low Power: K46CM Beaumont, TX.

CONSTANCE DAVID
4500 46th St. NW
Washington, DC 20016
Low Power: K39BQ Carson City, NV.

JOHN W. DAVIDSON
Box 1410
McRae, GA 31055
Low Power: W65BP McRae, GA.

ASHLEY N. DAVIS JR.
Box 5180
German Club Rd.
De Funiak Springs, FL 32433
Phone: 904-892-4038
Low Power: W14BF Luveme, AL; W24AM
De Funiak Springs, FL.

DAVIS-GOLDFARB CO.
Suite 2800
201 Ave. of the Stars
Los Angeles, CA 90067
Low Power: K18AO Oroville, CA.
Full Power Stations: KCPM Chico, CA; KSPR
Springfield, MO; KMID-TV Midland &
Odessa, TX.

DAY STAR MINISTRIES
102 N. Front St.
Greenfield, TN 38230
Low Power: W02BT Sharon-Greenfield, TN.

JUANITA T. de McVERA
2377 Wantagh Blvd.
Wantagh, NY 11793
Low Power: K26AF Uvalde, TX.

DELMARVA BCST. SERVICE GENERAL PARTNERSHIP
Box 4009
202 Downtown Plaza
Salisbury, MD 21801
Phones: 301-742-4747; 302-674-2727
Fax: 301-742-5767

Officer:
Frank Pilgrim, gen. mgr.

Principals:
Joseph L. Brechner, 53.75%.
Marion Brechner, 46.25%.
Low Power: W27AJ Dover, DE.
Full Power Stations: WMDT Salisbury, MD;
KTKA-TV Topeka, KS.

Other interests: WKFI(AM) & WSWO(FM)
Wilmington, OH; outdoor advertising company.
Represented (sales): Blair Television.
Represented (engineering): Jules Cohen &
Assoc.
Represented (legal): Cohn & Marks.

DENISON NEWSPAPERS INC.
1410 Broadway
Denison, IA
Low Power: K33BZ Denison, IA.

DESTIN COMMUNITY TELEVISION
16 Starling Ave.
Martinsville, VA 24115
Low Power: W57BB Clinton, NC; W52AR
Pinehurst, NC.

LESTER J. DIETZ
Box 637
Ukiah, CA 95482
Phone: 707-462-3747
Low Power: K61CJ Laytonville/Branscomb/
Fort Bragg, CA.

DIOCESE OF SCRANTON
Catholic Television
400 Wyoming Ave.
Scranton, PA 18503
Low Power: W41AQ Berwick, PA.

DIVERSIFIED COMMUNICATIONS
5 Milk St.
Portland, ME 04112
Phone: 207-774-5981

Officers:
Horace A. Hildreth Jr., pres.
George H. Anderson, pres., broadcast div.
George J. Gonyar, gen. mgr., Bangor.
Garry Ritchie, gen. mgr., Scranton.
Carolyn Catlin, gen. mgr., Gainesville.
Robert Salat, gen. mgr., New Bern.
Bill Christian, gen. mgr., Florence.

Principals:
Horace A. Hildreth Jr., 8.562%.
Josephine H. Detmer, 11.983%.
Anne H. Russell, 11.203%.
Heritage Cablevision Inc., 29.639%.
William B. Russell, 2.365%.
3 others with less than 2% each.
Low Power: W68BZ Myrtle Beach, SC.
Full Power Stations: WCJB Gainesville, FL;
WABI-TV Bangor, ME; WCTI New Bern,
NC; WYOU Scranton & Wilkes-Barre, PA;
WPDE-TV Florence, SC.

Other interests: WABI-AM & WYOU(FM),
Bangor, ME. Diversified is a multiple cable
system operator.
Represented (sales): Blair Television; Petry
Television.
Represented (engineering): Cohen, Dippell &
Everist, P.C.
Represented (legal): Dow, Lohnes & Al-
bertson.

OOSAT INC.
Box 7609
233 Ninth Ave. S
Naples, FL 33940

Officers:
Robert W. Johnson, pres. & managing dir.
James E. Merriman, v.p. & dir.
George E. Metcalf, v.p. & dir.
Low Power: W38AX Naples, FL; W62BD
Minneapolis, MN.
Other interests: Merriman & Johnson have
interest in Dominion Satellite Network Inc.

OONREY INC.
Box 10000
4850 Ampere Dr.
Reno, NV 89510
Phone: 702-786-8880

Principal:
Donald W. Reynolds, pres., 100%.
Low Power: K58AO Crystal Bay, NV.
Full Power Station: KOLO-TV Reno, NV.
Other interests: Has multiple newspaper
holdings & is multiple cable system opera-
tor.
Represented (sales): Blair Television.
Represented (engineering): Hammet &
Edison.
Represented (legal): Haley, Bader & Potts.

DOVE BCSTG. INC.
Box 1616
Greenville, SC 29602
Phone: 803-244-1616

Officers:
James H. Thompson, pres.
Joanne Thompson, v.p.
Fred Cain, secy.
Clifford Claeson.
Low Power: W51AT Georgetown, SC.
Full Power Station: KUTF Salem, OR.
For other interests, see Carolina Christian
Bcstg. in Group Ownership of TV Stations.

PENNY DRUCKER
Box 255
Evergreen, CO 80439
Phone: 303-526-1039
Low Power: K51CF Grand Junction, CO;
K52BS Santa Fe, NM.

Other interests: Is permittee of Ch. 22 Kay
West, FL; has interest in application for Ch.
61, Phoenix, AZ; applicant for new FMs in
Aspen & Grand Junction, CO; Richmond,
VA.
Represented (engineering): Richard L. Vega
& Associates.
Represented (legal): Cole, Raywid & Braver-
man.

OULL KNIFE MEMORIAL COLLEGE INC.
Box 206
Lame Deer, MT 59043
Phone: 406-477-6215

Officers:
Art McDonald, pres.
Joyce Camper, TV mgr.
Cleveland Little Bear, chief engineer.
Low Power: K57DF Birney, MT.

DUTCHESS COMMUNITY COLLEGE
Pendell Rd.
Poughkeepsie, NY 12601
Phone: 914-471-4500

Officer:
Jay Simpson, dir. of telecommunications.
Low Power: W42AE Poughkeepsie, NY.
Represented (legal): Schwartz, Woods &
Miller.

OYERSBURG LOCAL TELEVISION INC.
No. 1 Cherokee Dr.
Memphis, TN 38111
Low Power: W22AQ Dyersburg, TN.

EAGLE NEST TV ASSN.
Box 372
Angel Fire, NM 87710
Low Power: K35BZ Eagle Nest, NM.

EASTERN SATELLITE SERVICES INC.
Box AK
Humacao, PR 00061
Low Power: W46AZ San Juan, PR.

SUSAN EASTON
1941 Hillman
Belmont, CA 94002
Low Power: K28CO Cortez, CO.

ECHONET CORP.
9805 E. Iliff
Denver, CO 80231
Phone: 303-526-1039

Principals:
Charles Ergen, pres., 40%.
David M. Drucker, v.p., 20%.
Candy M. Ergen, secy.-treas., 40%.
Low Power: K41CG Anchorage, AK; W28AG
Birmingham, AL; K54CQ Fort Collins, CO;
K27CX Albuquerque, NM; K11SF Austin,
TX; K64BT Bellingham, WA; K49AY Chey-
enne, WY.
Full Power Station: KDMD Anchorage, AK.
Other interests: Echonet has interest in
KUBD(TV), Denver, CO; is permittee of Ch.
20 Billings, MT; is permittee for Ch. 33,
Anchorage, AK; applicant for new FMs in
Odessa, TX; Jackson, WY.

EL CREPUSCULO INC.
Box U
Taos, NM 87571
Low Power: K38CH Taos, NM.

ELBYVISION
Low Power: W08CN Pensacola, FL; K45CB
Cedar Rapids, IA.

ELCIO SALGADO & BRUNHILDA SALGADO CO.
Box 130-A
Rte. 1
Primera, TX 78550

Principals:
Elcio Salgado.
Brunhilda Salgado.
Juanita Torres De McVera.
Low Power: K26AF Uvalde, TX.
Represented (engineering): Agape TV Media
(San Benito, TX).

ELK CITY COMMUNICATIONS
Box 414
5th & Randall
Elk City, OK 73648
Phone: 405-225-1167

Officer:
Michael D. Robben, chief engineer.
Low Power: K02MU Elk City, OK.

DAVID ELLINGTON
Box 617
Webb, MS 38966
Phone: 601-375-9212
Low Power: W08CQ Cleveland, MS; W11BU
Webb, MS.

PAULINE ELLIS
7 Salgrave Lane
San Rafael, CA 94901
Low Power: K56DW Cedar Rapids, IA.

LPTV Ownership

ENCLAVE COMMUNICATIONS CORP.

4904 Chamberlain Lane
Louisville, KY 40241
Low Power: W39BA Louisville, KY.

SANORA A. ENGLE

8 Pine Lane
Collings Lakes, NJ 08094
Low Power: W08CC Hammonton, NJ.

ENGLE BCSTG.

Box 888
104 Bellevue Ave.
Hampton, NJ 08037
Low Power: W14BD Vineland, NJ.

ENTERTAINMENT SYSTEMS INC.

91292 Overseas Hwy.
Tavernier, FL 33370
Phone: 305-852-9941

Officers:

Michael Paolini, pres.-dir.
Kimberly Paolini, secy.-treas.-dir.
Frank N. Merkelin, dir.
Low Power: W67BJ Savannah, GA.

ERWIN SCALA BCSTG. CORP.

7432 E. Diamond
Scottsdale, AZ 85257
Low Power: K31CL Arroyo Grande, CA;
K66CY Arroyo Grande, CA; K68CT Arroyo Grande, CA.

EUREKA TV DISTRICT

Box 633
Eureka, NV 89316
Low Power: K47DG Eureka, NV.

STEPHEN S. EVANS JR.

416 Fourth St. NE
Washington, DC 20003
Low Power: W54AX State College, PA;
W66BF Norfolk, VA.

EVERGREEN BCSTG. CORP.

4450 Echo Rd.
Bloomfield Hills, MI 48013
Low Power: W57BE Rochester, NY.

F.V.P. NETWORK INC.

Box 390
Mount Pleasant, TX 75455
Low Power: K54CB Mount Pleasant, TX.

R. H. FACKELMAN

Box 772
Madison, FL 32340
Low Power: W03AO Madison, FL.

FAIRFAX LOW POWER CO.

Suite 300
1925 K St. NW
Washington, DC 20006
Low Power: W42BE Fairfax, VA.

FAIRLANE ASSEMBLY OF GOO

22575 Ann Arbor Trail
Dearborn Heights, MI 48527
Low Power: W44AR Detroit, MI.

FAITH PRODUCTIONS

Rte. 5 Miller Lane
Hardy, AR 72542
Low Power: K14HO Hardy, AR.

FAITH THAT PLEASES GOO CHURCH INC.

1386 N. Reagan St.
San Benito, TX 78586

Officers:

Carlos Ortiz, pres.
John Jacobsen, v.p.
Aracelis Ortiz, secy.
Minerva Jacobsen, treas.

Low Power: K69FM South Phoenix, AZ;
W03AY Augusta, ME; K18CA Portland, OR;
K30CV Pasadena, TX.

Full Power Station: KLTJ Galveston, TX.

Other interests: C. Ortiz has interest in licensee of WUJA(TV) Caguas, PR & KMNZ(FM) Oklahoma City, OK.

FALLON COMMUNITY TV INC.

55 W. Williams Ave.
Fallon, NV 89406
Municipally owned & operated.
Low Power: K25AK Fallon, NV.

FAMILY BROADCASTING

Suite 113-327
1960 Kapiolani Blvd.
Honolulu, HI 96826
Phone: 808-946-5499

Officer:

Arthur Hixson, pres.
Low Power: K50AP Honolulu, HI.

FAMILY TELEVISION INC.

Box 841
Benecia, CA 94510
Phone: 707-745-1570

Principals:

John H. Gayer, pres., 3%.
Alvin M. Goodwin, v.p.-asst. secy., 1%.
David J. Beynon, v.p.-asst. treas., 5%.
Myron H. Milder, v.p., 1%.
Donald H. Erickson, secy., 1%.
Clay M. Rogers, treas., 5%.
M. Edward Baccari, 10%.
Willard A. Richardson, 10%.
Ira D. Beynon, 5%.
Low Power: K34AV Fresno, CA.

FAMILY VIDEO ENTERTAINMENT

Low Power: W54AE Paducah, KY.

JAMES W. FEASEL

13549 Morse Rd.
Pataskala, OH 43062
Low Power: W64BG Columbus, OH.

WENYO FELOMAN

Low Power: W13BN Columbus, OH.

JOHN FIELDO

100 E. 18th Ave.
Eugene, OR 97401
Phone: 503-683-2525
Low Power: K45CV Corvallis, OR; K25AS Eugene, OR.
Represented (sales): Hugh Wallace.

FIGGIE COMMUNICATIONS INC.

1000 Virginia Pkwy.
Richmond, VA 23295
Low Power: W10AX Jacksonville, FL;
W61BH Portland, ME.

FREDERICK W. FINN

7433 Dulaney Dr.
McLean, VA 22101
Low Power: K69FU Albuquerque, NM.

DANIEL F. FINNANE

Nimitz Freeway
Oakland, CA 94621
Low Power: W55BI Wausau, WI.

FIRST BAPTIST CHURCH

18 South Walnut
Cookeville, TN 38501
Phone: 615-526-7108
Low Power: W07BM Cookeville, TN.

5TV INC.

2020 Allison Lane
Jeffersonville, IN 47131

Officer:

John Smith.
Low Power: W05BA Jeffersonville, IN.

FLAGSTAFF COMMUNITY TV INC.

11284 Woodcock St.
Pacoima, CA 91331
Phone: 213-896-1680

Officers:

Rosa Ware, pres.
James Ware, v.p.
Titola Payne.
Low Power: K09SS Flagstaff, AZ.
Represented (legal): Booker Wade Jr.

FLAMINGO BCSTG. CORP.

2118 Gulf Life Bldg.
Jacksonville, FL 32207
Low Power: W21AT Daytona Beach, FL;
W50AY St. Augustine, FL.

FLOR DE RIO TELEVISION INC.

210 W. 89th St.
New York, NY 10024
Low Power: K52AY St. Louis, MO.

FLORIDA BCSTG. CO.

Box 2314
Tallahassee, FL 32316
Phone: 904-224-6141

Officers:

Howell Ferguson.
Bill Ravenell.
Tim Mowat.
Low Power: W09BI Tallahassee, FL.

FM TELEVISION LTD.

No. 303
1815 Glendon Ave.
Los Angeles, CA 90025
Low Power: W56CF Brunswick, GA.

FOCUS TRANSLATORS INC.

No. 1028
33 Music Square W.
Nashville, TN 37203
Low Power: W61BJ Greenville, SC; K32CK Tyler, TX.

JOHN FORSHNER

1206 W. Waugh St.
Dalton, GA 30720
Low Power: W43AT Dalton, GA.

FORSYTH COMMUNITY PUBLIC TELEVISION

Box 1053
Forsyth, MT 59327
Low Power: K21CB Forsyth, MT.

CRAIG L. FOX

1213 Madison St.
Syracuse, NY 13210
Low Power: W11BP Syracuse, NY; W13BU Syracuse, NY; W35AQ Syracuse, NY.
Full Power Stations: WACA Ithaca, NY; WTJA Jamestown, NY; WTUV Utica, NY; WYFV Watertown, NY; WWLF-TV Hazleton, PA; WOLF-TV Scranton, PA.
Represented (legal): James L. Oyster.

FREE STATE BCSTG. INC.

Low Power: W35AL Biloxi, MS; W57BD Louisville, MS.

FREEDOM WLNE-TV INC.

430 County St.
New Bedford, MA 02741
Phone: 508-992-6666

Low Power: W22AR Fall River, MA; W20AH New Bedford, MA.

Full Power Stations: See Freedom Newspapers Inc. in Group Ownership of TV Stations.

Represented (sales): Blair Television.
Represented (engineering): A. D. Ring & Assoc.
Represented (legal): Latham & Watkins.

MINERVA R. FRIAS

4209 Fir Ave.
McAllen, TX 78501-8136
Low Power: K15BV Uvalde, TX.

FRONTIER BCSTG. INC.

201 Main St.
Fort Worth, TX 76102
Low Power: K24CI Houston, TX.

FRONTIER COMMUNITY COMMUNICATIONS INC.

722 N. Broadway, 5th Floor
Oklahoma City, OK 73102

Principals:

Frank W. Rees, pres.
Kenny Belford, v.p. & chief operating officer.
Low Power: K23AD Woodward, OK.
Represented (engineering): Hatfield & Dawson.
Represented (legal): J. K. Edmondson.

FRONTIER GULF BCSTG. INC.

201 Main St.
Fort Worth, TX 76102
Phone: 817-336-0777
Low Power: K55EK Little Rock, AR; W35AJ St. Petersburg, FL; W62BF St. Petersburg, FL; W63BB Atlanta, GA; W39AT Baton Rouge, LA; W20AF New Orleans, LA; K55EN Austin, TX.

JENNIFER J. FROST & LILIAS J. MORRISON

11 1/2 Mile Post
Drawer 789
U.S. 158
Nags Head, NC 27959
Low Power: W21AJ Live Oak, FL; W47AT Cape Cod, MA; W65BD Cape Cod, MA; W52AN Manteo, NC;

FULL GOSPEL BUSINESS MEN'S FELLOWSHIP

Box 2162
Salem, OR 97308
Phone: 503-364-5227
Low Power: W32AC Muncie, IN; K43BV Crowley, LA; W65AS Crowley, LA; K20AM Rolette, ND; K61CC Salem, OR; W39AS Burlington, VT; K49CN Richland, WA.

G-F-I BCSTG. INC.

5716 Benton Ave.
Edina, MN 55436
Low Power: K67EJ Shakopee, MN.

GAGE TRANSLATOR SYSTEM

618 Ninth St.
Woodward, OK 73801
Low Power: K18BV May, OK.

IRENE F. GANS

217 E. Ninth St.
Hazleton, PA 18201
Low Power: W47AO Berwick, PA; W24AP Clarks Summit, PA; W04CE Hazleton, PA; W26AP Scranton, PA.

JOSEPH S. GANS

217 E. Ninth St.
Hazleton, PA 18201
Low Power: W47AO Berwick, PA; W24AP Clarks Summit, PA; W04CE Hazleton, PA; W26AP Scranton, PA.

Other interests: Multiple cable system operator

GARCIA BCSTG. ASSOC.
44-551 Portola
Palm Desert, CA 92260
Low Power: K51AY Needles, CA.

GARFIELD COUNTY
Courthouse Bldg.
Panguitch, UT 84759
Low Power: K27CE Garfield County, UT

ROBERT O. GATHINGS
6100 Pan American NE
Albuquerque, NM 87109
Low Power: W24AE Nashville, TN.

CHARLES F. GAUTHIER
7337 Hwy. 47
Lac du Flambeau, WI 54538
Low Power: W23AH Lac du Flambeau, WI,
W25AN Lac du Flambeau, WI; W27AP Lac
du Flambeau, WI.

GAVILAN COMMUNICATIONS
Box 398
Gilroy, CA 95020
Phone: 408-847-4222

Principal:
Frank Caliri, 100%.
Low Power: K56BW Tahoe City, CA.
Represented (engineering): Hammett &
Edison Inc.
Represented (legal): Arter & Hadden.

GEM STATE BCSTG.
Box 1267
Post Falls, ID 83854
Low Power: K39CN Coeur d'Alene, ID.

GENERIC TELEVISION
Suite 1104
400 N. 96th Ave.
Tolleson, AZ 85353
Low Power: K30BZ Boise, ID; K27CF Williston,
ND; K63DN Reno, NV; K11SQ
Brownwood, TX; K23CB Rawlins/Carbon,
WY.

GEORGE STARKE COMMUNICATIONS
1626 Newton St. NW
Washington, DC 20010
Low Power: W19AS Port Royal, SC.

GEORGIA REGIONAL COMMUNITY TV
Box 454
Athens, GA 30603
Phone: 404-543-7993
Low Power: W42AO Athens, GA; W22AH
Columbus, GA.
Represented (sales): Stanley R. Pulliam.

GEORGIA-ALABAMA BCSTG. INC.
Box 1489
La Grange, GA 30240
Phone: 404-845-8833
Low Power: W33AT La Grange, GA.

ANGEL F. GINORIO
Box 307
Antonio Lopez, No. 117
Humacao, PR 00661
Low Power: W28AH Arecibo, PR.

TERRANCE J. GLADDEN
6490 Nassau St.
St. Augustine, FL 32084
Low Power: W34AU St. Augustine, FL.

GLEN IRIS BAPTIST SCHOOL
Tenth Place & 14th Ave. S
Birmingham, AL 35205
Low Power: W49AY Birmingham, AL.

MICHAEL GLINTER
1711 Appletree Lane
Fort Mill, NC 29715
Low Power: W28AC Charlotte, NC; W13BS
Fort Mill, SC; W67BQ Rock Hill, SC.

GLOBAL VILLAGE VIDEO RESOURCE CENTER
454 Broome St.
New York, NY 10013
Phone: 212-925-7751
Low Power: K02MK Oroville, CA; W14AG
East Hampton, NY; K38CA Abilene, TX.

JOHNNY GODGIBEN
4707 12th Ave.
Chattanooga, TN 37407
Low Power: W06BG Chattanooga, TN.

LISA A. GOETZ
106 La Vista Dr.
Hendersonville, TN 37075
Low Power: W11BZ Hendersonville, TN.

RICHARD C. GOETZ
106 La Vista Dr.
Hendersonville, TN 37075
Low Power: W11BZ Hendersonville, TN.

GOLETA LPTV CORP.
46 Freedom Place
Buellton, CA 93427
Low Power: K26BF Goleta, CA.

GOOD NEWS TV BCSTG. OF WILMINGTON
2521 Canterbury Rd.
Wilmington, NC 24803
Low Power: W20AL Wilmington, NC.

GOOD NEWS TV INC.
1321 Murfreesboro Rd.
Nashville, TN 37217
Low Power: W52AY Nashville, TN.

RONALD J. GORDON
No. 704
1726 M St.
Washington, DC 20036
Low Power: K49CD Odessa, TX; K51BX
Woodrow, TX.

ROBERT H. GRAY
57045 Yucca Terrace
Yucca Valley, CA 92284
Low Power: K20CB Palm Springs, CA.

GREAT OAKS BCSTG. CORP.
914 N. Foster Dr.
Baton Rouge, LA 70806

Officers:
Louis (Woody) Jenkins, chmn.
Diane Jenkins, pres.
Low Power: K65EF Baton Rouge, LA;
W19AW Baton Rouge, LA; W10BD Jack-
son, MS; K19AC Glasgow, MT.
Represented (engineering): duTreil, Lundin &
Rackley Inc.
Represented (legal): Walker, Bordelon, Ham-
lin, Theriot & Hardy.

GREAT SOUTHERN BCSTG. CO. INC.
1617 Lebanon Rd.
Nashville, TN 37210
Phone: 615-889-1960
Low Power: W11BF Murfreesboro, TN.
Represented (legal): Tierney & Swift.

ROGER D. GREEN
Box 5067
Central Point, OR 97502
Low Power: K26CH Medford, OR.

THOMAS H. GREEN JR.
State Rd. 53 S.
Madison, FL 32340

Officers:
Thomas H. Green Jr.
R. H. Fackelman.
Low Power: W03AO Madison, FL.

GREEN RIVER CITY TV
Box 356
Green River, UT 84525
Low Power: K30AG Green River, UT.

GREENBELT TV TRANSLATOR SYSTEM INC.
Box 272
Marshall Peters
Wellington, TX 79095
Low Power: K27BZ Wellington-Dodson, TX.

GREENBURGER/ACTON RIGHTS ASSOCIATION
Low Power: W54AS Fall River, MA.

GREENLIGHT BCSTG.
1912 N. Sherry Dr.
Atlantic Beach, FL 32233
Low Power: W11BT Ocala, FL.

STEPHEN P. GREER
Box 5037
Bend, OR 97701
Phone: 503-382-5263
Low Power: K11SE Bend, OR.

GRICH BCSTG. CORP.
Mark Plaza
Quaker Rd.
Glens Falls, NY 12801
Phone: 518-798-8000

Officer:
James E. Grich, pres.
Low Power: W08CJ Glen Falls, NY; W26AJ
Glens Falls, NY.

TIM GRIFFIN
Locks Pond Rd.
Shutesbury, MA 01072
Low Power: W35AS Shutesbury, MA.

DR. DAVID GRIMES
Suite 104
2320 Broadway
Paducah, KY 42001
Low Power: W65CD Paducah, KY.

GROUP SEVEN COMMUNICATIONS INC.
Suite 6
1930 Mesquite
Lake Havasu City, AZ 86403
Phone: 602-855-5071

Officer:
Maurice W. Coburn, pres.
Low Power: K53CJ Ehrenberg, AZ; K36AX
Hilltop (Kingman), AZ; K23BJ Lake Havasu
City, AZ.

GUARANTY BROADCASTING CORP.
Box 2671
Baton Rouge, LA 70801
Low Power: K21CG Baton Rouge, LA.

EDWIN GUNGOR
2701 W. Arnold St.
Marshfield, WI 54449
Low Power: W17AX Marshfield, WI; W30AQ
Marshfield, WI.

GUNNISON COUNTY METROPOLITAN RECREATION DISTRICT
Box 1382
Gunnison, CO 81230
Phone: 303-641-0196

Officers:
Frank E. Edlin Jr., pres.
Gail C. Allen, dir.
Leland Ellis, secy.-treas.
Low Power: K02LY Gunnison, CO; K04DH
Gunnison, CO.

GEORGE E. GUNTER
650 N. Bolton St.
Jacksonville, TX 75766
Low Power: K38BW Fairfield, TX.

DIANA CASTRO HAGEE
8 Sherborne Lane
San Antonio, TX 78257
Phone: 512-493-1303
Low Power: K20BW San Antonio, TX; K33CK
San Antonio, TX.
Represented (sales): Bruce C. Staffel Co.

HALE COMMUNICATIONS INC.
Box 5054
912 Joshua
Parker, AZ 85344
Phone: 602-669-6464

Principals:
Gerald Hale, 51%.
Deborah Hale, 49%.
Low Power: K02MT Parker, AZ.
Other interests: Hale has FM applications;
publishes Arizona Coast magazine.
Represented (engineering): Morris
Courtright.
Represented (legal): Arent, Fox, Kintner,
Plotkin & Kahn.

ROBERT H. HANSON
Box 26327
Tempe, AZ 85282
Low Power: K67EQ Topeka, KS; K32BK Sa1
Lake City, UT.

MORGAN O. HAROY
238 Byrd Ave.
Philadelphia, MS 39350
Low Power: W25BA Grenada, MS; W20AO
Philadelphia, MS.

JOSEPH H. HARPOLE SR.
Box 709
Union City, TN 38261
Low Power: W02BL Wynnburg, TN.

HARVARD BROADCASTING INC.
Box 541
Harvard, MA 01451
Phone: 617-456-8797

Principal:
Louis Maisel, pres.
Low Power: W08CH Hyannis, MA; W11BX
Springfield, MA; W13BV Springfield, MA;
W07CB Philadelphia, PA.

JOHN F. HASSLER JR.
197 Rancho Rd.
Sierra Madre, CA 91024
Low Power: K23CE Sacramento, CA.

HAWKINS BCSTG. INC.
Box 639
Marble Falls, TX 78654
Phone: 512-693-5551
Low Power: K21BX Marble Falls, TX.

HEARTLAND COMMUNICATIONS INC.
Box 1053
50 Friendship Pike
Campbellsville, KY 42718-2853
Phone: 502-789-1450

LPTV Ownership

Principals:

George Owen, pres., 98%.
Mauti Hazel, v.p., 1%.
James Jackson, v.p., 1%.
Low Power: W04BP Campbellsville, KY.
Other interests: Has radio interests.
Represented (legal): Haley, Bader & Potts.

STEVEN D. HECK

4581 Penhurst Place
Huber Heights, OH 45424
Low Power: W65BZ Bellefontaine, OH.

HERITAGE BCSTG. CO.

2509 Commercial Dr.
Auburn Hills, MI 48057
Low Power: W69CA Hope Mills, NC.

HIGHLIGHT BCSTG. CO.

263 Shearwater Isle
Foster City, CA 94404
Phone: 415-854-6368

Principals:

John K. Allen, pres., 10%.
Jackman Louis Leblanc, v.p., 16%.
Johnney Brooks, treas., 10%.
Low Power: K59DA Wichita, KS; W62BM
Louisville, KY.

HIGHLINE'S INSPIRATIONAL SIGNAL TV

16625 First Ave. S.
Seattle, WA 98148
Low Power: K03GR Centralia, WA.

JAMES C. HILLIARD

6279 Via Campo Verde
Rancho Santa Fe, CA 92067
Low Power: K08KK Paris, TX.
Full Power Station: KTEN Ada-Ardmore, OK.

DEANNA HINOJOSA

Box 355
Mercedes, TX 78570
Low Power: K15BQ Topeka, KS; K61DS
Carlsbad, NM.

RENE HINOJOSA

Box 355
Mercedes, TX 78550
Low Power: K19BX Waco, TX.

HISPANIC BROADCASTING CORP.

Suite 15
4228 First Ave.
Tucker, GA 30084
Low Power: W24AL Atlanta, GA.

HIXSON TELEVISION LTD.

5841 N. Shore Dr.
Hixson, TN 37343
Low Power: W23AL Hixson, TN.

HOLCOMB BCSTG.

615 Rhode Island Place
Green River, WY 82935
Low Power: K35CN Green River/Rock
Springs, WY.

LEE E. HOLLINGSWORTH

1407 Russell Ave.
Worland, WY 82401
Low Power: K22CW Basin, WY; K18CN
Powell, WY; K19CD Thermopolis, WY;
K08KZ Worland, WY; K15CF Worland, WY.

OR. STEPHEN HOLLIS

St. Francis Medical Park
Columbus, GA 31904
Low Power: W16AF Columbus, GA.

HOLSTON VALLEY BCSTG. CORP.

Box WKPT
Kingsport, TN 37662
Low Power: W30AP Kingsport, TN.
Full Power Station: WKPT-TV Kingsport, TN.

HOMBRES ENTERPRISES INC.

1501 N. Navarro
Victoria, TX 77901
Low Power: K60DV Victoria, TX.

HOT SPRINGS TV DISTRICT

Box 259
Hot Springs, MT 59845
Low Power: K33CW Hot Springs, MT.

HOWARD PUBLICATIONS INC.

Box 570
1715 S. Freeman
Oceanside, CA 92054
Phone: 614-294-8000

Principals:

Robert S. Howard, chmn., 63%.
Wendell Marshall, 18.4%.
M. T. Deaton, 17.4%.
John E. Tompkins, 1.2%.
Low Power: W08BV Columbus, OH.
Other interests: Multiple newspaper owner.

HUMBOLDT COUNTY

Box 391
Winnemucca, NV 89445
Low Power: K15AL Winnemucca, NV.

IMPACT TELEVISION GROUP INC.

Box 16030
Centreville, VA 22020

Officers:

Richard G. Hutcheson III, chmn.-pres.-treas.
Gene A. Bechtel, v.p.
Michael H. Cardozo V, secy.
Low Power: W23AM Laconia, NH; W62B0
Georgetown, SC.
Other interests: See Black Media Assoc.

INDEPENDENT SCHOOL DISTRICT NO. 790

Park Ave. & Main St.
Eagle Bend, MN 56446
Low Power: K45AR Eagle Bend, MN.

INDIAN WELLS VALLEY TV BOOSTER INC.

Box 562
Ridgecrest, CA 93555
Phone: 619-939-2433
Low Power: K14AT China Lake, CA.

INNER CITY BCSTG. CORP.

Room 303
801 Second Ave.
New York, NY 10017
Low Power: W64BD Montgomery, AL.

INTERNATIONAL BCST. CONSULT- ANTS

Suite 260
8070 Soquel Dr.
Aptos, CA 95003
Low Power: K63CR Mesa, AZ.

INTERNATIONAL BCSTG. NETWORK

Box 73313
3648 FM 1960 West No. 103
Houston, TX 77273

Principal:

Laura L. Fenton, 49%.
Low Power: K05IA Huntsville, TX; K31A1
Huntsville, TX; K02MQ Kerrville, TX;
K66CA Livingston, TX; K05HX Lufkin, TX;
K11SI Lufkin, TX; K67DU Tyler, TX.

INTERNATIONAL UNION UAW LPTV PROJECT

8000 E. Jefferson Ave.
Detroit, MI 48214
Low Power: W59AZ Grand Rapids, MI.

IOWA BCSTG. CO. INC.

2000 Avalon Rd.
Des Moines, IA 50314
Low Power: K33CY Des Moines, IA; K36CF
Iowa City, IA.

ISLAND BCSTG. CO.

603 Cantiague Rock Rd.
Westbury, NY 11590
Phone: 516-997-7800

Officer:

R. D. Bogner, partner.
Low Power: W54AY Westville, NY; W44A1
Plainview-Hicksville, NY.
Other interests: See R. D. Bogner.

ISLAND TV CORP.

1132 Cortez Ave.
Burlingame, CA 94010
Low Power: K39BG Maui, HI.

JACKSON LOCAL TELEVISION INC.

One Cherokee Dr.
Memphis, TN 38111
Low Power: W32AI Jackson, TN.

ERIC JACOBSEN

Box 2548
Rapid City, SD 57709
Low Power: K13VL Fresno, CA; K17CK
Topeka, KS.

HARLAN L. JACOBSEN

7432 Diamond
Scottsdale, AZ 85257
Phone: 602-945-6746
Low Power: K42CC Sioux Falls, SD; K46CB
Sioux Falls, SD.
Other interests: See Localvision.

JANET JACOBSEN

Suite J101
7860 N. Hayden
Scottsdale, AZ 85258
Low Power: K11SV Fresno, CA.

KEN JACOBSEN

Suite D424
720 E. McKellips
Tempe, AZ 85281
Low Power: W39AY Montgomery, AL;
W48BA Nashville, TN.

JAMAL TV

Suite 506
11515 Burdine
Houston, TX 77035
Low Power: .

JOC COMMUNICATIONS INC.

Box 276
Galena, IL 61036
Low Power: W58BM Galena, IL.

JEFF OAVIS BCSTRS. INC.

Box 757
Hazlehurst, GA 31539
Phone: 912-375-4511

Principal:

John Hulett, 100%.
Low Power: W63AT Hazlehurst, GA.
Other interests: WVOH-AM-FM, Hazlehurst,
GA.

JEFFCO BCSTG.

5442 S. 48th St.
Phoenix, AZ 85040
Low Power: K04NL Des Moines, IA; K20CJ
Boise, ID; K59DN Topeka, KS.

JENNINGS BCSTG. CO. INC.

Drawer 1248
122 N. Market St.
Jennings, LA 70546
Phones: 318-824-2934; 318-824-1384
Fax: 318-824-2934-17

Officer:

Clovis Bailey, pres.
Low Power: K13VG Jennings, LA.
Other interests: KJEF-AM-FM Jennings, LA.

JLR BCSTG.

21775 E. Laurel Rim
No. D
Diamond Bar, CA 91765
Low Power: K14HE New Orleans, LA.

JO ANN'S BALLOON BOUTIQUE INC.

8304 Seminary Ridge
Austin, TX 78745
Low Power: W11BE Grand Rapids, MI;
W43AK Grand Rapids, MI.

CLAUDE E. JOHNSON

Box 1091
Freeport, TX 77541

Officer:

Claude Johnson
Low Power: K24CL Freeport, TX.

EDWIN B. JOHNSON

570 Mill Valley Rd.
Palatine, IL 60067
Low Power: W23AT Mokena, IL.

ROONEY S. JOHNSON

Box 420
Copley Rd., Rte. 1
Powell Butte, OR 97753
Phone: 503-548-8700
Low Power: K42BR Terrebonne, OR; K48BL
Terrebonne, OR.
Other interests: Publishes Rancher maga-
zine.

WILLIAM V. JOHNSON

1278 Vista Del Lago
San Luis Obispo, CA 93401
Low Power: K62DB Guadalupe, CA.

RICHARD L. JOLLIFF

Box 236
Rte. 2
Marietta, OH 45750
Low Power: W26AL Marietta, OH.

JONESBORO TELEVISION ASSOCI- ATES

Box 1603
Centerville, VA 22020
Phone: 501-932-4500

Principal:

Impact Television Group Inc., see listing.
Low Power: K45AY Jonesboro, AR.

JOY EXPLOSION MINISTRIES INC.

Box 107
Rte. 4
Lake City, FL 32055
Low Power: W23AQ Lake City, FL; W65BW
Lake City, FL.

KATY COMMUNICATIONS INC.

853 Dundee Ave.
Elgin, IL 60120
Low Power: W45AJ Rockford, IL; W17AR
Nantucket, MA.

KAYU-TV PARTNERS LTD.

Box 8115
Spokane, WA 99203
Low Power: K20BZ Sandpoint, ID; K44CK
Chelan, WA; K09UP Colville, WA.
Full Power Station: KAYU-TV Spokane, WA.

KAERCHER PUBLICATIONS INC.

Box 336
29 N.W. 2nd St.
Ortonville, MN 56278
Phone: 612-839-6163

Principal:

James D. Kaercher, 100%.
Low Power: K35CA Ortonville, MN.

Other interests: Kaercher has interest in KDIO(AM), Ortonville, MN; publishes The Ortonville Independent, Ortonville, MN (weekly).

DEBRA M. KAMP

1024 W. 4th St.
Eugene, OR 97402
Low Power: K55EU Midland, TX.

GERALD D. KAMP

1204 W. 4th St.
Eugene, OR 97402
Low Power: K33BK La Grande, OR.

KANAB LIONS CLUB

156 E. 100 St.
Kanab, UT 84741
Low Power: K12ND Kanab, UT.

KANSAS STATE U. OF AGRICULTURE

104 Kedzie-RTV
Manhattan, KS 66506
Low Power: K21BZ Manhattan, KS.

KAY CEE TELEVISION

1260 Lakeview Dr.
La Habra, CA 90631
Low Power: K18BC Pierre, SD.

KEEKACK BCSTG. INC.

Box 82
Rte. 2
Dickinson, TX 77539
Phone: 713-337-4433

Officer:

Frank H. Camoro, pres.
Low Power: K06LH Iola, KS.

KENNEDY BCSTG.

Box 460
RD 1
Cogan Station, PA 17728
Low Power: W69BO Vero Beach, FL; W07BV Wilkes-Barre, PA; W05BG Williamsport, PA.

GARY M. KENNY

Box 817
Neosho, MO 64850
Low Power: K32CL Neosho, MO.

KENTEL

5442 S. 48th St.
Phoenix, AZ 85040
Low Power: K43BE Boise, ID; K51CS The Dalles, OR.

KENTUCKY AUTHORITY FOR ETV

600 Cooper Dr.
Lexington, KY 40502
Phone: 606-233-3000
Low Power: W64AV Hopkinsville, KY.

Full Power Stations: WKAS Ashland, KY; WKGB-TV Bowling Green, KY; WCVN Covington, KY; WKZT-TV Elizabethtown, KY; WKHA Hazard, KY; WKLE Lexington-Richmond, KY; WKMJ Louisville, KY; WKMA Madisonville, KY; WKMR Morehead, KY; WKMU Murray-Mayfield, KY; WKOH Owensboro, KY; WKON Owenton, KY; WKPD Paducah, KY; WKPI Pikeville, KY; WKSO-TV Somerset, KY.

KENTUCKY CENTRAL TELEVISION INC.

510 Kincaid Towers
Lexington, KY 40508
Low Power: W48AT Harrogate, TN.

KENTUCKY NEW ERA INC.

1618 E. 9th St.
Hopkinsville, KY 42240
Phone: 502-885-4300
Low Power: W43AG Hopkinsville, KY.

LEO KESSELMAN

200 Glenridge Ave.
Los Gatos, CA 95030
Phone: 408-354-5713
Low Power: K04NT Indio, CA; K09VB Santa Maria, CA; K09UY Albuquerque, NM.
Represented (engineering): Spectrum Resources.

KEZI INC.

2225 Coburg Rd.
Eugene, OR 97401
Principal:
Carolyn Chambers.
Low Power: K27CL Coos Bay, OR.
Full Power Station: KEZI Eugene, OR.
Other interests: Multiple cable system operator.

KIDD COMMUNICATIONS

4096 Bridge St., No. 4
Fair Oaks, CA 95628
Low Power: K26CO Redding, CA; K43BX Redding, CA; K08LC Sacramento, CA; K25CR Sacramento, CA; K43CT Reno, NV.

KILLINGTON LTD.

Killington Ski Area
Killington Rd.
Killington, VT 05751
Phone: 802-422-3333

Officer:

John Connolly, engineering.
Low Power: W18AE Killington, VT; W35AN Killington, VT.
Other interests: Owns ski resort.
Represented (sales): Exposure Creative Services.
Represented (legal): Brown, Finn & Nietert, Chartered.

TEDFORD E. KIMBELL

901 Main St.
Dallas, TX 75202
Low Power: K32BZ Jacob Lake, AZ.
Other interests: See T. B. Lanford Estate in Group Ownership of TV Stations

GEORGE W. KIMBLE

Box 1012
Canandaigua, NY 14424
Low Power: W24AQ Pottsville, PA; W07CD State College, PA; W13BY State College, PA; W32AL Williamsport, PA.
Full Power Stations: WTJA Jamestown, NY; WFYF Watertown, NY; WOLF-TV Scranton, PA.

MONICA KIMBLE

3403 W. Lake Rd.
Canandaigua, NY 14424
Low Power: W15AL Rochester, NY.

KINETICATIONS INC.

625 N. Michigan Ave.
Chicago, IL 60611
Low Power: W67BU Grand Rapids, MI; W60BI Lansing, MI.

KING BROADCASTING CO.

Box 24525
333 Dexter Ave. North
Seattle, WA 98124
Phone: 206-448-5555

Officers:

Steven A. Clifford, pres. & chief exec. officer.
Eric S. Bremner, pres., bcstg.

Principals:

Dorothy S. Bullitt Estate, 28.168%.
Harriet S. Bullitt, 21.008%.
Priscilla B. Collins, 26.095%.
Bullitt Foundation, 2.80%.
Josiah Collins, 2.10%.
Low Power: K21AG Wailuku, HI; K53D Twin Falls, ID; K29AZ Newport, OR; K08KN Prineville, OR.
Full Power Stations: KHBC-TV Hilo, HI; KHNL Honolulu, HI; KOGG Wailuku, HI; KTVB Boise, ID; KGW-TV Portland, OR; KING-TV Seattle, WA; KREM-TV Spokane, WA. See Group Ownership of TV Stations.
Represented (sales): Blair Television.
Represented (engineering): Hammitt & Edison Inc.
Represented (legal): Fletcher, Heald & Hildreth.

KINGDOM OF GOD MINISTRIES INC.

Box 88400
Indianapolis, IN 46208
Phone: 317-283-5800

Officer:

Sister Sue Jenkins, SFCC.
Low Power: W31AL Indianapolis, IN.

KMEG TELEVISION INC.

Box 657
Sioux City, IA 51102
Phone: 712-277-3554
Low Power: K55FL Spencer, IA.
Other interests: See Maine Radio & Television Co. in Group Ownership of TV Stations.
Represented (sales): MMT Sales Inc.
Represented (engineering): Jules Cohen & Associates, P.C.
Represented (legal): Wilkinson, Barker, Knauer & Quinn.

KMTR INC.

Box 7308
Eugene, OR 97401
Phone: 503-746-1600

Principals:

Hugh E. Davis, chmn., 15.85%.
Lorraine M. Davis Trust, 14.66%.
Robert A. Paisley, 17.28%.
Robert W. Davis, pres., 8.43%.
Robert W. Strausz, 7.24%.
Lee Semon, 7.21%.
Eugene L. Shields, 5.40%.
Richard G. Picatti, secy.-treas., 5.25%.
Donald S. Picatti, 5.25%.
Low Power: K46AS Coos Bay, OR.
Full Power Station: KMTR-TV Eugene, OR.
Represented (sales): Seltel Inc.; Northwest TV Sales (regional).
Represented (engineering): Hatfield & Dawson.
Represented (legal): Haley, Bader & Potts.

RONALD D. KNIFFIN

449 Ave. A
Rochester, NY 14621
Phone: 716-544-3820
Fax: 716-544-1110
Low Power: W26AQ Bradenton, FL; W34AW Sarasota, FL; W36AW Tonawanda, NY.

KNOXVILLE COMMUNITY BCSTG. INC.

Box 740
Martel Rd.
Lenoir City, TN 37771

Officers:

Hugh T. Statum, pres.
James M. Robinson, v.p.
Stan Porter, secy.-treas.
Low Power: W29AN Lenoir City, TN; W38AO Lenoir City, TN; W68BW Lenoir City, TN.

KOAT TELEVISION INC.

3801 Carlisle Blvd. NE
Albuquerque, NM 87107
Low Power: K19CM Farmington, NM.
Other interests: See Pulitzer Publishing Co. in Group Ownership of TV Stations.

KOUS-TV INC.

Drawer D
Hardin, MT 59034
Phone: 406-665-3320
Low Power: K25BP Billings, MT; K05HL La Grande, OR; K16AE Gillette, WY.
Other interests: For ownership & other interests, see KOUS-TV Hardin-Billings, MT.

RICHARD E. KOENIG

Box 123
Rte. 1
Rocheport, MO 65279
Low Power: K11SN Columbia, MO.

KOMPAS/BIEL & ASSOC. INC.

Box 25510
Milwaukee, WI 53225
Phone: 414-781-0188

Officers:

John Kompas, pres.
S. E. Bradt, chmn.
Jacquelyn Biel, exec. v.p. & secy.
Richard P. Wiederhold, v.p. & treas.
Low Power: W43AV Waukesha, WI.
Other interests: Publishes The LPTV Report
Represented (legal): Arent, Fox, Kintner, Plotkin & Kahn.

KOTZEBUE BCSTG. INC.

Box 78
Kotzebue, AK 99752
Low Power: K09OV Kotzebue, AK.

STEPHAN M. KRAMER

10500 Bighorn Trail
McKinney, TX 75069
Low Power: K26CG Blanco, TX.

KUSK INC.

Suite 445
1616 E. Indian School Rd.
Phoenix, AZ 85016
Phone: 602-234-2727
Fax: 602-445-5210

Principal:

William H. Sauro, 68%.
Low Power: K27AN Phoenix, AZ.
Other interests: KUSK(TV), Prescott.
Represented (engineering): Hammitt & Edison Inc.
Represented (legal): Cohn & Marks.

KUTV INC.

2185 South 3600 West
Salt Lake City, UT 84119
Phone: 801-973-3000

Officer:

Jeff Hatch, pres.

Principals:

The Standard Corp., 80%.
Communications Investment Corp., 20%.

LPTV Ownership

Low Power: K6480 Delta/rural Millard County, UT; K43AE Myton/rural Ouchesne County, UT.

Other interests: Owns KUTV(TV), KALL(AM) & KLCY-FM, Salt Lake City, UT; TV translators in CO, UT & WY.
Represented (legal): Haley, Bader & Potts.

KXLY TELEVISION

W. 500 Boone Ave.
Spokane, WA 99201
Phone: 509-328-9084

Officer:

Don Pope, dir. of engineering, KXLY-TV.

Principal:

Evening Telegram Co., 100%.
Low Power: K30AJ Wenatchee/East Wenatchee, WA.
Other interests: See Morgan Murphy Stations in Group Ownership of TV Stations.
Represented (sales): Harrington, Righter & Parsons Inc.
Represented (engineering): Jules Cohen & Associates, P.C.
Represented (legal): Brown, Finn & Nietert, Chartered.

ROBERT O. KYMALA

13141 E. 44th St.
Tulsa, OK 74134
Low Power: K33CO Rapid City, SD; W17AS Knoxville, TN.

L & O TRANSLATOR SYSTEM INC.

Box 87
Lipscomb, TX 79056
Low Power: K47BP Booker, TX.

LAKE HAVASU CHRISTIAN TV

510 N. Acoma Blvd.
Lake Havasu City, AZ 86403
Phone: 602-453-2588
Low Power: K25AL Lake Havasu City, AZ.
Other interests: Affiliated with KNLB(FM), Lake Havasu City.

LAKELAND CABLE TV INC.

Box 321
Crowder, OK 74430
Low Power: K48DB McAlester, OK.

JACQUELINE LALANNE

161 Edgewood Ave.
San Francisco, CA 94117
Low Power: K41CO Eugene, OR.

LAMARCA COMMUNITY TV

115 E. 57th St.
New York, NY 10022
Low Power: W40AG Rochester, NY.

DANIEL LAMAUTE

41 Hamilton Terrace
New York, NY 10031
Phone: 212-370-1301
Low Power: K52BK Honolulu, HI.

JUSTINE HOPE LAMBERT

2613 Craig Ave.
Concord, NC 28025
Low Power: W11BY Charlotte, NC.

LAND O' LAKES SUPERSTATION INC.

c/o Violet Becker
Land O Lakes, WI 54540
Low Power: W16AC Land O' Lakes, WI.

LANDER COUNTY GENERAL IMPROVEMENT DISTRICT NO. 1

Lander County Courthouse
Battle Mountain, NV 89820
Low Power: K32CA Battle Mountain, NV.

JEREMY O. LANSMAN

Box 240467
Anchorage, AK 99524
Phone: 907-345-2630
Low Power: K06LV Salinas, CA; W02BU Jacksonville, FL.

LATIN AMERICAN TELEVISION LTO.

6350 W. Freeway
Fort Worth, TX 76150
Low Power: W51AR Tifton, GA; K05IM Wichita, KS.

LAWSCO BCSTG. GROUP

2606 Austin Court
Wenatchee, WA 98801
Low Power: K27CM Fairbanks, AK.

LEBANON ACTS

311 N. Madison
Lebanon, MO 65536
Low Power: K59OK Lebanon, MO; K61EE Lebanon, MO.

LEBANON BCSTG. CO.

Box 1270
Lebanon, PA 17042
Low Power: W46AM Lebanon, PA.

LEGAL EYE VIDEOGRAPHERS

448-1/2 N. Ogden Dr.
Los Angeles, CA 90036
Low Power: W53AV Indianapolis, IN.

NORMA LEVIN

No. 10 F
245 E. 58th St.
New York, NY 10022
Low Power: W13CC Savannah, GA.
Represented (engineering): Spectrum Resources.
Represented (legal): Leibowitz & Spencer.

LIBERTY BCSTG. OF NEBRASKA

Suite 902
941 O St., Terminal Bldg.
Lincoln, NE 68505
Phone: 402-476-6115
Fax: 402-476-6000

Principal:

Stephen G. Kafka, 100%.
Low Power: K61CU Lincoln, NE.
Represented (legal): Arent, Fox, Kintner, Plotkin & Kahn.

LINCOLN MEMORIAL UNIVERSITY

Hwy. 25 E
Harrogate, TN 37752

Officers:

Harold M. Finley, chmn.
Glyn R. Phillips, vice-chmn.
Sam A. Mars Jr., vice-chmn.
Glen Claiborne, vice-chmn.
Gary J. Burchett, pres.
David R. Black, exec. v.p.
E. Oscar Robertson, secy.
Marion Alexander, treas.
Low Power: W14AQ Harrogate, TN; W18AN Harrogate, TN.
Other interests: LMU is applicant for new FM in Harrogate, TN.

LOCAL BCSTG. CORP.

4450 Echo Rd.
Bloomfield Hills, MI 48013
Low Power: W39AV Dayton, OH.

LOCAL COMMUNICATIONS

5918 Welbom Dr.
Wood Acres, MD 20816
Low Power: K57ES Burlington, IA; K56EB Salina, KS; W62BI Roanoke Rapids, NC; W14AY St. Johnsbury, VT.

LOCAL SERVICE TELEVISION INC.

509 W. Wisconsin Ave.
Milwaukee, WI 53203
Low Power: W13BE Chicago, IL; W69BH Evansville, IN.

LOCAL SIGHTS & SOUNDS INC.

Box 81
Jacksonville, NC 25841
Low Power: W69BZ Jacksonville, NC.

LOCAL TELEVISION ASSOCIATION INC.

Box 1143
Beaufort, NC 28516
Low Power: W64AZ Kinston, NC; W51AX Washington, NC.
Represented (legal): Fisher, Wayland, Cooper & Leader.

LOCAL TELEVISION SYSTEMS INC.

Suite 610
2100 M St. NW
Washington, DC 20037
Phone: 202-296-4800

Principals:

Elyse G. Wander, 10%.
George R. Borsari, 5%.
Stewart M. Elsberg, ltd. partner.
Low Power: W51AL Ocean City, MO.

LOCALVISION

7432 E. Diamond
Scottsdale, AZ 85257

Principal:

Harlen L. Jacobsen, 100%.
Low Power: K24BS Bullhead City, AZ; K63DO Coos Bay, OR; K42CC Sioux Falls, SD; K22CY Watertown, SD; K53DC Paris, TX; K32AT Roosevelt, UT.

LONDON BRIDGE BCSTG. INC.

2001 Industrial Blvd.
Lake Havasu City, AZ 86403
Phone: 602-855-4098

Principals:

Lee R. Shoblom, pres.-treas., 100%.
Denise A. Shoblom, v.p.-secy.
Low Power: K45AJ Lake Havasu City, AZ.
Other interests: LBBi is licensee of KFWJ(AM) & KBBC-FM, Lake Havasu City, AZ.
Represented (legal): Arent, Fox, Kintner, Plotkin & Kahn.

LOS CEREZOS TELEVISION CO.

Suite 303
5151 Wisconsin Ave. NW
Washington, DC 20016
Phone: 202-686-1400
Low Power: W14AA Washington, DC; W66BV Detroit, MI.
Represented (sales): Univision.
Represented (engineering): Rubin, Bednarek & Associates Inc.
Represented (legal): Leventhal, Senter & Lerman.

LOW POWER TECHNOLOGY INC.

1300 E. 4th
Austin, TX 78704
Phone: 512-480-0084

Principal:

Jeffrey Nightbyrd, pres.
Low Power: W25AG Indianapolis, IN.
Other interests: Has radio, MMDS & cellular phone interests
Represented (engineering): ATD Engineering Inc.

LPTV COMMUNITY COMMUNICATIONS INC.

1310 Wisconsin Ave. S
Wisconsin Rapids, WI 54494
Low Power: W35AO Frederic, WI; W50AU Mauston, WI; W52AP Mauston, WI.

LPTV INC.

No. 900
1025 Vermont Ave. NW
Washington, DC 20005
Low Power: K56DR Baton Rouge, LA; K650W Austin, TX.

LUBBOCK TV CORP.

2124 15th St.
Lubbock, TX 79401
Low Power: K40AN Lubbock, TX.

LUMEN INC.

Suite 7012
2507 U.S. 1 South
St. Augustine, FL 32086
Low Power: W22AN St. Augustine, FL.

LUPIAN WARREN BARNARD PARTNERSHIP

8691 Echo Or.
La Mesa, CA 92041
Phone: 619-698-7300
Low Power: K49BV Vista & Oceanside, CA.

LYON COUNTY

31 S. Main St.
Yerington, NV 89447
Low Power: K02NL Jefferson, IA.

M & M COMMUNICATIONS INC.

606 Silvershore Or.
Pensacola, FL 32507
Phone: 904-456-9749

Officer:

J. McCarthy Miller, pres.
Low Power: K610A Little Rock, AR; K02NE Fresno, CA; K67OW San Antonio, TX.

M & M TELECASTING

5305 Ben Bridge
Fort Worth, TX 76107

Principals:

Don Pierson, 50%.
Mack Mercer, 50%.
Low Power: K05HP Fort Stockton, TX.
Other interests: M & M Telecasting owns radio in Brownwood, TX; publishes Central Texas Star magazine.

MAINE BROADCASTING SYSTEM

One Congress Square
Portland, ME 04101
Phone: 207-772-0181

Officers:

Mary Rines Thompson, chmn.
Frederic L. Thompson, pres.
Bruce C. McGorriell, exec. v.p. & chief exec. officer.
Oale L. Eichorn, treas.

Principal:

Rines Special Trust, 100%.
Low Power: W57AQ Calais, ME.
Other interests: See Maine Radio & Television Co. in Group Ownership of TV Stations.

MALRITE COMMUNICATIONS GROUP INC.

1200 Stalter Office Tower
Cleveland, OH 44115-1601
Phone: 216-781-3010

Officers:

Milton Maltz, chmn. & chief exec. officer.
 John G. Rosenwald, exec. v.p. & pres.,
 Radio Div.
 John C. Chaffee Jr., sr. v.p. & pres., TV Div.
 Kevan A. Fight, chief financial officer & v.p.,
 finance.
 John R. Wilson, treas.
 Low Power: W53AH Vero Beach, FL.
 Full Power Stations: WFLX West Palm
 Beach, FL; WXIX-TV Cincinnati-Newport,
 Kentucky, OH; WOIO Shaker Heights-
 Cleveland, OH; WSTE Ponce, PR.
Other interests: See Group Ownership of TV
 Stations.
 Represented (sales): Katz Communications;
 Blair TV; Petry TV.
 Represented (engineering): Ralph Evans
 Assoc.
 Represented (legal): Kaye, Scholer, Fierman,
 Hays & Handler.

MANGLITZ & SANCHEZ

1314 Medinah Dr.
 Fort Myers, FL 33919
 Low Power: W65CA Fort Myers, FL; W67BY
 Fort Myers, FL.

MANNA MEDIA CORP.

Box 2595
 111 East Second St.
 Casper, WY 82602
 Phone: 307-265-4453

Principal:

John S. Runge, secy.-treas.
 Low Power: K13UC Casper, WY.
 Represented (legal): Fisher, Wayland, Coo-
 per & Leader.

JOHN P. MARCOM

1146 Glenneyre St.
 Laguna Beach, CA 92651
 Phone: 714-494-7511
 Fax: 714-494-7512
 Low Power: K24CF Haleakala, HI.

MARILYN HICKEY MINISTRIES

455 S. Platte River Dr.
 Denver, CO 80223
 Phone: 303-777-7722

Officers:

Wallace Hickey.
 Marilyn Hickey.
 Gina Hilbrich, marketing dir.

Principal:

Summit Telecommunications, 100%.
 Low Power: K47AQ Denver, CO.
 Other interests: Has publishing interests.

GUENTER MARKSTEINER

Box 283
 Hampton Falls, NH 03844
 Phone: 603-964-1040
 Low Power: W58BH Boca Raton, FL;
 W65BM Jacksonville, FL.
 Represented (sales): Digital Broadcasting
 Corp.
 Represented (legal): Goldstein & Manello
 P.C.

H. EARL MARLAR

Box 121
 Bull Run Valley
 Heiskell, TN 37754
 Low Power: W12BU Heiskell, TN.

MARSH MEDIA INC.

One Broadcast Center
 Amarillo, TX 79101 4326
 Phone: 806-373-1787

Officers:

James R. McCormick.
 Richard Pearson.

Principal:

Stanley Marsh III, Special Trust, 30%.
 Low Power: K43BU Clovis, NM-Farwell, TX.
 Full Power Stations: KVIO-TV Carlsbad, NM;
 KVIH-TV Clovis, NM; KVIJ-TV Sayre, OK;
 KVII-TV Amarillo, TX; KVIA-TV El Paso, TX.
Other interests: See Group Ownership of TV
 Stations.
 Represented (sales): Katz Television.
 Represented (engineering): Smith & Pow-
 stenko.
 Represented (legal): Wiley, Rein & Fielding.

WILLIAM A. MARSHALL

Box 6175
 Salt Lake City, UT 84106
 Low Power: K38CN Salt Lake City, UT.

JOSEPH J. MATTA JR.

40 Foxhill Rd.
 Denville, NJ 07831
 Low Power: W26AK Ocean Acres, NJ;
 W22AM Rockaway, NJ.

SALLY MATYCHOWIAK

601 Walnut Ave.
 Bakersfield, CA 93305
 Low Power: K60DZ Morro Bay, CA.

GWENDOLYN MAY

5710 S. Kimbark
 Chicago, IL 60637
 Low Power: K15CC San Antonio, TX.

ROY W. MAYHUGH

Low Power: K19CL Inyokern, CA; K43AG
 Inyokern/Ridgecrest, CA.

CARROLL McCARTHY

6 Colonial Place
 Centereach, NY 11720
 Low Power: K56EE Nogales, AZ; K46CI
 Yuma, AZ; K16BW Las Cruces, NM.

JOHN THOMAS McCREERY III

c/o WMTS
 Box 80
 Murfreesboro, TN 37130
 Phone: 615-893-6611
 Low Power: W27AN Murfreesboro, TN.
Other interests: McCreery owns WMTS(AM),
 Murfreesboro, TN.

COLLEEN McDONALD & ASSOC.

Box 81
 Post Falls, ID 83854
 Phone: 208-773-0916

Principals:

Colleen McDonald, co-owner.
 Tom Holmes, co-owner.
 Low Power: K38CO Lewiston, ID.

KIRK McMILLEN

No. 108
 22 Creek Rd.
 Irvine, CA 92714
 Low Power: W36AU Champaign, IL; W45AN
 Champaign, IL.

MEDIA CO. OF STILLWATER

7007 S. I-35
 Oklahoma City, OK 73149
 Low Power: K31BV Stillwater, OK.

MEDIA CONSULTING CORP.

Poppasquash Rd.
 Bristol, RI 02809
 Low Power: W54AI Windsor/Newport/
 Springfield, VT/Clairemont, Lebanon, NH.

MEDIA PROPERTIES

Box 90307
 1732 Dunraven Dr.
 Knoxville, TN 37922

Low Power: W46AN Panama City, FL;
 W69BY Winston-Salem, NC; W36AP Char-
 leston, SC.

MENDOCINO COUNTY TELEVISION

c/o TV Improvement Association
 Box 342
 Ukiah, CA 95482
 Low Power: K47AL Ukiah, CA.

MIKE A. MENDOZA

3804 Royal Crest Dr.
 Fort Worth, TX 76140
 Phone: 817-478-9193
 Low Power: K07TX Oklahoma City, OK.

MICROBAND CORP. OF AMERICA

655 Third Ave.
 New York, NY 10017
 Phone: 212-867-9590

Officer:

Mark Foster, chmn.

Principal:

Tymshare Inc., 100%.
 Low Power: W46AP Oaytona Beach, FL;
 W67BR Portland, ME; W55BL Saginaw,
 MI; W59AW Nashville, TN; K44CE Ta-
 coma, WA.

Other interests: Has interest in Microband
 Corp. of Virginia.

Represented (sales): Microband National
 System Inc.

Represented (legal): Leo I. George.

MIDCONTINENT BROADCASTING CO.

501 S. Phillips Ave.
 Sioux Falls, SD 57102
 Phone: 605-226-1100

Principals:

Joseph L. Floyd, chmn., 33.33%.
 N. L. Bentson, pres., 33.33%.
 Edmund R. Ruben, secy.-treas., 33.33%.
 Low Power: K17BS Kyle, SD.

Full Power Stations: KDLO-TV Florence-
 Watertown, SD; KCLO-TV Rapid City, SD;
 KPLO-TV Reliance, SD; KELO-TV Sioux
 Falls, SD.

Other interests: KELO-AM-FM, Sioux Falls;
 KDLO-FM Watertown, SD; WTSO &
 WZEE(FM), Madison, WI; has multiple
 cable holdings.

Represented (sales): Seltel Inc.

Represented (engineering): A. D. Ring &
 Associates, P.C.

Represented (legal): Dow, Lohnes & At-
 bertson.

MIDSOUTH BCSTRS.

283 Kimbrough
 Memphis, TN 38103

Principals:

Karl Schledwitz, 50%.
 Bud Davis, 50%.
 Low Power: K12MV Holbrook, AZ; K02NM
 Wardell-Kennett, MO.

MIGHTY-MAC BCSTG. CO.

334 N. State St.
 St. Ignace, MI 49781
 Phone: 906-643-9494

Officer:

Donald E. Benson, pres.
 Low Power: W13BH St. Ignace, MI.
Other interests: Owns WIDG(AM) &
 WMKC(FM) St. Ignace, MI.

MILES CITY BCSTG. CORP.

336 N. Robert St.
 St. Paul, MN 55101
 Low Power: K25CE Miles City, MT.

RODNEY A. MILLER

3545 Mayfield Rd.
 Paducah, KY 42001
 Low Power: W18AM Paducah, KY.

MINORITY ENTREPRENEURS INC.

1898 Mulberry St.
 Montgomery, AL 36106
 Low Power: W62BC Melbourne, FL.

MINTELCO INC.

Box 386
 Feeding Hills, MA 01030
 Low Power: K67ER New Orleans, LA.

**MISSOURI SOUTHERN STATE COL-
 LEGE**

Newman & Duquesne Rds.
 Joplin, MO 64801
 Phone: 417-625-9375
 Low Power: K57DR Joplin, MO.

MONETA ASSOC.

Box 889
 Blacksburg, VA 24060
 Low Power: W33AP Danville, VA; W17AO
 Staunton, VA.

**MONTEREY COUNTY SUPERINTEN-
 DENT OF SCHOOLS**

Box 80851
 901 Blanco Circle
 Salinas, CA 93912
 Phone: 408-755-0383

Officers:

Or. Troy E. Bramlett, superintendent.
 William Roberts, director.
 Low Power: K13ND San Ardo/Bradley, CA.

**MONTEZUMA/DOLORES COUNTY
 METROPOLITAN RECREATIONAL
 DISTRICT**

Box 54
 Gunnison, CO 81230
 Low Power: K24CH Cortez, CO; K26CI
 Cortez, CO.

MONTGOMERY PUBLICATIONS INC.

Box 129
 222 W. Sixth St.
 Junction City, KS 66441
 Phone: 913-762-5055

Officers:

John Montgomery, pres.
 Roland Waechter, v.p.
 Robert Raff, gen. mgr.

Principal:

John G. Montgomery, pres., 100%.
 Low Power: K06KZ Junction City, KS.
Other interests: MPI publishes The Daily
 Union, The Daily Union Plus, Junction City,
 KS; Fort Riley Post, Fort Riley Cable Ad
 Insertion, Fort Riley, KS; Wamego Smoke
 Signal, Wamego, KS; Chapman Advertiser,
 Chapman, KS; Linsborg News & Record,
 Linsborg, KS.

KIM MOONEY

798 Fox Hill Court
 Boulder, CO 80803
 Low Power: K62DF Iowa City, IA.

JOHN R. MOORE

No. 504
 2900 Boniface
 Anchorage, AK 99504
 Low Power: K22AG Anchorage, AK.

PAUL M. MOORE

2115 Scottwood Ave.
 Toledo, OH 43620
 Low Power: W48AP Toledo, OH.

LPTV Ownership

MOORE BCSTG. INC.

Box 1
Rte. 1
Murfreesboro, TN 37130
Phone: 615-790-6400

Principal:

Benjamin B. Moore, 100%.
Low Power: W03AQ Demopolis, AL; K06KU
Twenty-nine Palms, CA; W05AZ Tifton, GA;
K02LU Bemidji, MN; K04MP Pecos, TX.
Represented (legal): Gardner, Carton &
Douglas.

MORELANO BCSTG. ASSOC.

199 Wealtha Ave.
Watertown, NY 13607
Phone: 315-782-1240
Low Power: W25AB Watertown, NY.

WILLIAM E. MORGAN

Box 453
Bruce, MS 38915
Low Power: W22AS Grenada, MS.

LLOYD A. MORIBER

One Palm Bay Court
Miami, FL 33138
Low Power: W12BY Key Largo, FL; W24AV
Key Largo, FL; W26AI Key West, FL;
W56BO Key West, FL; W03AZ Marathon,
FL; W41AN Marathon, FL.

MORONGO BASIN TV CLUB INC.

Box 864
73658 Old Dale Rd.
Twentynine Palms, CA 92277
Phone: 619-367-1833

Officers:

E. W. Ball, pres.
Noel Larson, v.p.
Low Power: K63CG Twentynine Palms, CA.
Other interests: Radio-telephone service

LILIAS J. MORRISON

Drawer 789
11-1/2 Mileport, Virginia Dare Trail
Nags Head, NC 27959
Low Power: W21AJ Live Oak, FL; W47AT
Cape Cod, MA; W65BD Cape Cod, MA.
Other interests: With Jennifer J. Frost.

MOUNT KATHADIN TELEVISION INC.

448 W. River Rd.
Waterville, ME 04901
Low Power: W42AW Biddeford, ME; W41AY
Waterville, ME.

MOUNTAIN STATES BROADCASTING

75 Fountain St.
Providence, RI 02902
Phone: 401-277-7151

Officer:

Jack C. Clifford, v.p., broadcasting.

Principal:

Providence Journal Co., 50%.
Low Power: K39AH Durango, CO; K31BX
Carlsbad, NM.
Other interests: See Providence Journal
Bcstg. in Group Ownership of TV Stations

MOUNTAIN TV NETWORK INC.

Box 31
Berryville, AR 72616

Officers:

Dean Windsor, pres.
Shirley Ruth Windsor, v.p.
Leatha Windsor, v.p.-treas.
Low Power: K58DC Augusta, AR; W20AI
Augusta, AR; K62DI Harrison, AR; K48CC
Jonesboro, AR; K32BW Randall, AR;
K36BY Randall, AR; K32BB Ajo, AZ;
K36AW Ajo, AZ; K41BC Globe, AZ; K47BU

Globe, AZ; K18AV Kingman, AZ; K26AM
Kingman, AZ; K44BY Kingman, AZ; K20BJ
Vernon, AZ; K22AM Vernon, AZ; K24BI
Vernon, AZ; K30AZ Vernon, AZ; K32BA
Vernon, AZ; K22CT Buena Vista, CO;
K33CS Craig, CO; K42BY Lamar, CO;
K48CV Lamar, CO; K1580 Leadville, CO;
K16BR Limon, CO; K52CY Limon, CO;
K58CR Limon, CO; K39BZ Manassa, CO;
K27CZ Springfield, CO; K47CG Kaim, HI;
K58CV Kaim, HI; K60DU Kaim, HI; K66DH
Kaim, HI; K68CP Kaim, HI; K27CT Lihue,
HI; K29AF Lihue, HI; K33CZ Lihue, HI;
K59DI Lihue, HI; K61E Lihue & rural Kauai
County, HI; K34CV Burlington, IA; K47CO
Denison, IA; K49BQ Denison, IA; K26BW
Luana, IA; K48CO Luana, IA; K39CA
Spencer, IA; K48CT Storm Lake, IA; K50CF
Storm Lake, IA; K600K Storm Lake, IA;
K40B0 Ashton & rural Fremont County,
ID; K18BU Ashton & rural Fremont County,
ID; K36BZ Council, ID; K29BP Grangeville,
ID; K15CK McArthur, ID; K21CH McArthur,
ID; K30CI Osburn, ID; K40CJ Osburn, ID;
K52DD Osburn, ID; K50BV Osburn & rural
Shoshone County, ID; K65DV Garnett, KS;
K27BT Gove, KS; K4580 Junction City, KS;
K51CD Junction City, KS; K57EC Junction
City, KS; K36BV Liberal, KS; K42CJ Lib-
eral, KS; K56EA Marysville, KS; K68CX
Marysville, KS; K40CD Medicine Lodge,
KS; K44RW Medicine Lodge, KS; K50BS
Salina, KS; K52CB Salina, KS; K16BF
Teterville, KS; K22BT Teterville, KS; K28CP
Teterville, KS; K44RX Teterville, KS;
K46BS Teterville, KS; K20CH Bogalusa,
LA; K24CG Bogalusa, LA; K40CM Bo-
galusa, LA; K21CN Leesville, LA; K49BS
Leesville, LA; K39BX Leesville & rural
Vernon County, LA; K32CI Many, LA;
K42CK Many, LA; W20AK Many, LA;
K26CF Many/Sabine, LA; K41CI Morgan
City, LA; K45CE Morgan City, LA; K69EY
Morgan City, LA; K34CG Bay Lake, MN;
K56DE Bay Lake, MN; K58CL Bay Lake,
MN; K14GZ International Falls, MN; K18BQ
International Falls, MN; K20BA Interna-
tional Falls, MN; K26BX International Falls,
MN; K36BN International Falls, MN; K45BQ
Worthington, MN; K43CB Bethany, MO;
K51CT Potosi, MO; K46BP Prairie City,
MO; K34BS Baker, MT; K38BS Baker &
rural Fallon County, MT; K29BT Choteau,
MT; K35CD Choteau, MT; K32CF Cut Bank,
MT; K42CA Dillon, MT; K22CZ Lewistown,
MT; K14HW Livingston, MT; K36CM Liv-
ingston, MT; K21CW Virginia City, MT;
K29BX White Sulphur Springs, MT; K23CG
Forman, ND; K65DY Forman, ND; K43CL
Goodrich, ND; K69EG Goodrich, ND;
K48BV Wishek, ND; K64DE Wishek, ND;
K48CZ Falls City, NE; K45CJ Harrison, NE;
K45CK Hyannis, NE; K31BP Page, NE;
K65EE Steele City, NE; K16AX Central, NM;
K21BR Chama, NM; K31CF Chama, NM;
K19BL Clayton, NM; K27CQ Clayton, NM;
K20CG Gallup, NM; K22CR Gallup, NM;
K28CK Gallup, NM; K17CE Grants, NM;
K21BM Grants, NM; K25CN Grants, NM;
K14HQ Hobbs, NM; K18BX Hobbs, NM;
K35CL Hobbs, NM; K24CB Raton, NM;
K15BF Santa Rosa, NM; K31CE Santa
Rosa, NM; K33BM Santa Rosa, NM; K18CF
Socorro, NM; K17CH Taos, NM; K27CY
Taos, NM; K29CE Taos, NM; K45CL Taos,
NM; K30CM Tucumcari, NM; K32BI Tu-
cumcari, NM; K38CE Tucumcari, NM;
K48CX Tucumcari, NM; K50CG Tucumcari
& rural Quay County, NM; K17AM Eureka,
NV; K19BZ Eureka, NV; K41CN Haw-
thorne, NV; K52CJ Hawthorne, NV; K69EX
Hawthorne, NV; K21CM Beaver, DK;
K29BJ Beaver, OK; K16BM Cedardale, OK;
K18BB Cedardale, OK; K60DT Cedardale,
OK; K22CM Stilwater, OK; K33CD Stilwa-
ter, OK; K16BS Weatherford, OK; K29BQ
Weatherford, OK; K51CW Weatherford,

OK; K26CN Heppner, OR; K43CE John Day,
OR; K15CI Lakeview, OR; K29BA Seaside,
OR; K66DD Chamberlain, SD; K46CT Sis-
seton, SD; K48BU Sisseton, SD; K43BQ
Bay City, TX; K47CS Bay City, TX; K63DJ
Bay City, TX; K14GX Beeville, TX; K34CJ
Beeville, TX; K40CL Beeville, TX; K56DY
Beeville, TX; K22CG Blossom, TX; K30CB
Blossom, TX; K32CE Blossom, TX; K66DE
Blossom, TX; K17BZ Carrizo Springs, TX;
K30CG Democrat, TX; K34AT Democrat,
TX; K23CC Estelline, TX; K31BA Fort
Stockton, TX; K35CB Huntsville, TX;
K41BS Huntsville, TX; K43CM Huntsville,
TX; K30BY Jasper, TX; K32CD Jasper, TX;
K58DG Jasper, TX; K64DC Jasper, TX;
K32BS Kerrville, TX; K48CI Kerrville, TX;
K34CF La Grange, TX; K16BL Pampa, TX;
K43CK Pampa, TX; K16BK Quanah, TX;
K22CJ Quanah, TX; K22CK Spearman, TX;
K40CE Spearman, TX; K46CD Spearman,
TX; K48DE Spearman, TX; K67DP Spear-
man, TX; K33CL Uvalde & rural Uvalde
County, TX; K48CF Dugway, UT; K41BX
Price, UT; K52DC Colville, WA; K50BU
Colville & rural Stevens County, WA;
K62CP Colville & rural Stevens County,
WA; K36CH Goldendale, WA; K43AY
Moses Lake, WA; K56DU Moses Lake,
WA; K62CB Moses Lake, WA; K30CO Port
Angeles, WA; K56DH Port Angeles, WA;
K29BU Dubois, WY; K29BV Jackson, WY;
K38BX Jackson & rural Teton County, WY;
K26CA Kemmerer, WY; K34B0 Kemmerer,
WY; K38CC Rawlins/Carbon, WY; K56DB
Rock Springs, WY; K52CX Wheatland, WY.

MOUNTAIN WAVE MEDIA

795 Elm St.
Manchester, NH 03101
Low Power: W47AN Manchester, NH.

MTN BCSTG. INC.

Box 538
1930 N. Center St.
Marshalltown, IA 50158
Phone: 515-752-4122
Low Power: K39AS Marshalltown, IA.
Other interests: Owns KDAO(AM) Marshall-
town, IA.

MULLER BCSTG.

925 S. Broadway
Cortez, CO 81321
Low Power: K20AF Cortez, CO.

ELLEN A. MURRAY

Box 5862
Helena, MT 59604
Low Power: K41CX Helena, MT.

N & K LPTV INC.

Suite 700
3550 Biscayne Blvd.
Miami, FL 33137

Principals:
A. G. Newmyer, pres.
J. H. Kanter, 100%.
Low Power: K14AP Anchorage, AK; K55DW
Farmington, NM.
Other Addresses: 1220 L St. NW, Suite 425,
Washington, DC 20005; 7705 Highland Dr.,
Anchorage, AK 99518.

NAPLES TRANSLATOR INC.

No. 104
23642 Calabasas Rd.
Calabasas, CA 91302
Low Power: W53AQ Naples, FL.

NATIONAL BLACK MEDIA COALITION

516 U St. NW
Washington, DC 20001

Low Power: W11BJ Hartford, CT; W10BQ
New Haven, CT; W11BM Orlando, FL;
K33DB Houston, TX.
Second Address: 38 New York Ave. NE,
Washington DC 20002.

NATIONAL MINORITY TV INC.

Box C 11951
Santa Ana, CA 92711

Officers:

Paul F. Crouch, pres.
P. Jane Duff, v.p.-asst. secy.
Phillip David Espinoza, treas.
Low Power: K56DZ Fresno, CA; K36CJ Salt
Lake City, UT.
Full Power Stations: KTDZ-TV Portland, OR;
KMLM Odessa, TX.
Other interests: For Crouch's other interests,
see Trinity Bcstg. Network Inc. in Group
Ownership of TV Stations.

NATRONA BCSTG. CO. INC.

301 S. Wolcott
Casper, WY 82601
Low Power: K18CK Oak Harbor, WA; K42CI
Oak Harbor, WA.

NAVAJO COMMUNITY COLLEGE

Telecommunications Dept.
Tsaile, AZ 86556
Phone: 602-787-6132
Low Power: K51AV Chinle, AZ; K44BB
Window Rock, AZ; K38AU Crownpoint,
NM.
Other Address 1100 Connecticut Ave. NW,
Washington, DC 20036.

NAVAJO NATION

Telecommunications Dept.
Tsaile, AZ 86556
Low Power: K54CR Kayenta, AZ; K40AP
Tsaile, AZ; K48AW Shiprock, NM.

NAVARRO COLLEGE

3200 W. 7th Ave.
Corsicana, TX 75110
Phone: 214-874-6501
Low Power: K29AD Corsicana, TX; K41AK
Fairfield, TX.

NEAR NORTH COMMUNICATIONS INC.

No. 1700
211 E. Ontario
Chicago, IL 60611
Low Power: W67BS Appleton, WI; W62BN
Fond du Lac, WI.

NEIGHBORHOOD BCSTG. SERVICES INC.

900 N.W. 8th Ave.
Gainesville, FL 32601
Phone: 904-371-7771

Principal:

Trivest Financial Services.
Low Power: W07BR Fort Myers, FL; W36AJ
Jacksonville, FL; W22AK Perry, FL;
W34AJ Gastonia, NC.
Other interests: See American Commu-
nications & Television Inc. in Group Ownership
of TV Stations.

NEIGHBORHOOD TV NETWORK INC.

4300 Veterans Hwy.
Metairie, LA 70002
Low Power: K60EC Tulsa, OK.

NELSON ENTERPRISES INC.

One Broadcast Center
Piano, IL 60545
Phone: 312-552-8985
Low Power: W30AL Piano, IL.

NEWSOUTH BCSTG. CORP.

100 W. South St.
Orlando, FL 32801
Low Power: W12CD Altamonte Springs, FL;
W02BH Live Oak, FL; W02BQ Waycross,
GA.

ANNE A. NORDBY

888 16th St. NW
Washington, DC 20006
Low Power: K19BW Border, WY; K16BH
Cokeville, WY; K03GU Kemmerer, WY.

JAMES NORDBY JR.

888 16th St. NW
Washington, DC 20006
Low Power: K04ND Paul, ID; K04NN Soda
Springs, ID.

RALPH GENE NDRMAN

Box 686-B
Rte. 10
Lenoir, NC 28645
Low Power: W53AO Lenoir, NC.

**NORTH AMERICAN TELEVISION NET-
WORK**

9405 Wilshire Blvd.
Beverly Hills, CA 90212
Low Power: K47CX Redding, CA; K44AT
Cheyenne, WY.

NORTH CENTRAL OHIO TV CORP.

Box 311
2435 Mansfield Rd.
Ashland, OH 44805
Phone: 419-526-5825
Low Power: W59BP Ashland, OH.
Other interests: WNCO-AM-FM, Mansfield,
OH.

NORTH GIBSON SCHOOL CORP.

Box 325
Old Hwy. 41 N
Princeton, IN 47670
Phone: 812-385-5292
Low Power: W06BD Princeton, IN.

**NORTH LAKE TAHOE COMMUNITY
FOUNDATION**

Box 6760
Incline Village, NV 89450

Officers:

Carol B. Sells, pres.
Low Power: K14AJ Incline Village, NV.
Represented (engineering): Ronald H. Todd.
Represented (legal): Schwartz, Woods &
Miller.

NORTH SHERMAN TV CO-OP

Box 27
Wasco, OR 97065
Phone: 503-442-5477

Officers:

Jerry Barnett, pres.
Robert Davis, v.p.
John A. Foss, secy.
Floyd Ruthburn, dir.
Patrick MacNab, dir.
Ray Van Gilder, dir.
Chester Coates, dir.
Low Power: K67AO Wasco, OR.

NORTHCOAST BCST. CORP.

3012 Keswick Rd.
Cleveland, OH 44120
Low Power: W25AI Cincinnati, OH.

**NORTHEAST KANSAS BCST. SERVICE
INC.**

222 Pasadena Place
Orlando, FL 32853
Phone: 913-234-4949

Low Power: K16RG Concordia, KS; K39BR
Junction City, KS; K58CX Lawrence, KS.
Second Address: Box 2229, 101 S.E.
Monroe, Topeka, KS 66601

**NORTHERN NEW MEXICO CHRISTIAN
BCSTAS.**

Box 932
Los Alamos, NM 87544
Low Power: K51BZ Los Alamos, NM.

**NORTHFORK TV TRANSLATOR SYS-
TEM**

Box 397
1905 Palo Duro St.
Memphis, TX 79245

Principal:

Arnold Cruze.
Low Power: K52AN Elk City, OK; K58CS
Erick/Sayre/Carter, OK; K62BQ Erick/
Sayre/Carter, OK; K36AJ Strong City/
Leedy/Hammon, OK; K36AJ Strong City/
Leedy/Hammon, OK.

Other interests: Owns several standard trans-
lators.

Represented (engineering): Cruze Electron-
ics.

NORTHWAY VILLAGE COUNCIL

General Delivery
Northway, AK 99764

Officers:

Lorraine Felix, pres.
Jimmy Demit, v.p.
Julius Sam.
Della Northway.
Gary Thomas.
Cora Demit.
Keith Albert.
Low Power: K02LB Northway, AK.

NORTHWEST CHRISTIAN TELEVISION

Box 6021
1501-170 Ninth SE
Bellevue, WA 98008
Low Power: K62DH Seattle, WA.

**NORTHWEST SUBURBAN COMMUNI-
CATIONS INC.**

157 N. Brockway St.
Palatine, IL 60067
Low Power: W22AJ Waukegan, IL.

TIMOTHY M. NOVAK

11462 Girdled Rd.
Painesville, OH 44077
Low Power: W32AN Montville, OH.

NSN INC.

3000 N. Meridian Rd.
Tallahassee, FL 32312
Low Power: W65BG Tallahassee, FL.

NYE COUNTY

Box 669
Tonopah, NV 89049
Low Power: K17AH Tonopah, NV.

LAWRENCE P. O'DALY

97 N. Main St.
Southampton, NY 11968
Low Power: W57AZ Hampton Bays, NY.

JOHN C. O'DONNELL

B-1
223 Atlantic Ave.
Palm Beach, FL 33480
Low Power: W21AU Orlando, FL.

ROBERT JOHN O'DONNELL

1411 NW Second Ave.
Gainesville, FL 32603
Low Power: W14BE Gainesville, FL.

KEVIN D'KANE

3999 No. Nine Rd.
Cazenovia, NY 13035
Low Power: W28AQ Little Falls, NY; W13BR
Oneida, Wampsville, Durhamville, Verona
& Vernon, NY; W31AP Oneonta, NY;
W12BZ Rome (north & south), NY; W53AM
Utica, NY; W11BS Utica, Marcy, Oerfield,
Schuyler & Frankfort, NY.
Full Power Station: WTUV Utica, NY.

MILLARD V. DAKLEY

Box 520
1024 Main St.
Livingston, TN 38570
Phone: 615-823-5633
Low Power: K42CT Vail, CO; K43CF Denison,
IA; K69FI Denison, IA; K62DJ Dubuque, IA;
K54CU Storm Lake, IA; W58BP Paducah,
KY; W32AQ Dayton, OH.
Other interests: Oakley has interest in
WCSV(AM), Crossville, WREA(AM), Day-
ton, WLIV-AM-FM, Livingston &
WNPC(AM), Newport, TN & is applicant for
new FM in Killeen, TX.

DGDEN NEWSPAPERS INC.

1500 Main St.
Wheeling, WV 26003
Phone: 304-233-0100

Officer:

R. Nutting, business mgr.
Low Power: K28AE Fairmont, MN; K22AE
New Ulm, MN; W43AP Jamestown, NY.
Other interests: Has multiple newspaper
holdings.

DGDEN LEISURE INC.

111 Waldemar Ave.
East Boston, MA 02128
Low Power: W59BU Vandalia, IL.

OJAI ASSEMBLY OF GOD

190 E. El Roblar
Ojai, CA 93023
Phone: 805-646-1296
Low Power: K33CC Ojai, CA; K47CL Ventura,
CA.

OKTV TRANSLATOR SYSTEM INC.

Box 881
618 9th St.
Woodward, OK 73801
Phone: 405-256-2254

Principals:

Wayne O. Maupin, pres., 100%.
Ooris E. Maupin, secy.-treas.
Low Power: K69DH Woodward/Mooreland/
Waynoka, OK.

**OKLAHOMA PUBLISHERS ELEC-
TRONIC COMMUNICATIONS**

117-119 E. Broadway
Anadarko, OK 73005
Low Power: K21CJ Elk City, OK.

OLEAN TELEVISION STATION

Box 606
245-247 N. Union St.
Olean, NY 14760
Phone: 716-373-2488
Low Power: W20AB Olean, NY; W25AK
Olean, NY.
Represented (legal): Miller & Fields.

OMNI BCSTG. CO.

Box 891
106 Heischman Ave.
Worthington, OH 43085-0891
Phone: 614-888-6200

Principal:

Paul L. Parshall, pres., 100%.
Low Power: W62BE Columbus, OH.

OPEC

Low Power: K23AP Hobart, OK.

ORION BROADCAST GROUP

Suite 1500
4582 S. Ulster Pkwy.
Denver, CO 80237-2640

Officers:

Keith R. Shwayder, chmn.
Thomas J. Bonomo, pres.
Samuel E. Matthews, secy.-treas.
Low Power: K28AQ Flagstaff, AZ.

ARACELIS ORTIZ

1386 N. Reagan St.
San Benito, TX 78586
Low Power: W50AV San German, PR.

JUAN RAMON ORTIZ

Box 1975
c/o NHBA
San Benito, TX 78586
Low Power: W05BL Sarasota, FL.

DENNIS H. OWEN

Box 742
Knoxville, TN 37901
Phone: 615-521-8865
Low Power: W13BO Alpena, MI; W30AC St.
Marys, PA.

DWEN BCSTG. ENTERPRISES

Box 742
Knoxville, TN 37901
Phone: 615-521-8865
Low Power: K25CB Florence/Superior, AZ;
W27AW Homosassa Springs, FL; K31BO
Elgin, NO; K38BY Reeder, NO; K42BD
Lemmon, SO; K13US Uvalde, TX.

OXFORD INVESTMENT INC.

1240 East 800 North
Orem, UT 84057
Low Power: K44CU Provo, UT.

PALM BEACH BCSTG.

Box 1058
Palm Beach, FL 33480
Low Power: W19AQ West Palm Beach, FL.

CHRISTINE E. PALMQUIST

2102-A Gallows Rd.
Vienna, VA 22180
Low Power: W38AO Jackson, TN.

PALO VERDE VALLEY TV CLUB INC.

Box 874
Blythe, CA 92225
Low Power: K18CL Blythe, CA; K22BY
Blythe, CA; K24CE Blythe, CA; K26CE
Blythe, CA; K30CY Blythe, CA.

PARK BCSTG. INC.

Terrace Hill
Ithaca, NY 14850
Low Power: W26AN Ithaca, NY.
Other interests: See Park Communications in
Group Ownership of TV Stations.

**PARK NEWSPAPERS OF GEORGIA
INC.**

1553 Watson Blvd.
Wamer Robins, GA 31099
Low Power: W18AQ Wamer Robins, GA.
Other interests: See Park Communications in
Group Ownership of TV Stations.

PAUL H. PASSINK

Box 7U
Rte. 2
Concord, VA 24538
Phone: 804-993-3300
Low Power: W33AD Concord, VA.
Other interests: Passink has undisclosed
radio & cable holdings.

LPTV Ownership

PAYNE BCSTG. CO.

420 Leon Dr.
Sparta, TN 38583
Low Power: K32CO Hot Springs, AR.

PAYVISION COMMUNICATIONS

Amarillo Dr.
Seymour, TN 37865
Low Power: K39CB Santa Fe, NM.

PEARL TELEVISION ASSOCIATES

Box 5329
Emerywood Station
High Point, NC 27262
Low Power: W60AU Raleigh, NC; W11BR
Myrtle Beach, SC.

PENGARDNER CO. INC.

Box 90307
Knoxville, TN 37990
Low Power: W40AD Columbus, OH.

VEARL PENNINGTON

Box 7178
Mount Sterling, KY 40353
Low Power: W10BM Morehead, KY; W06BC
Mount Sterling, KY.

PENSACOLA TV DEVELOPMENT

Suite 104
23646 Calabasas Rd.
Calabasas, CA 51302-1592
Phone: 818-884-3818
Low Power: W12BI Pensacola, FL.

PENTACOM BCSTG. CORP.

Box 545
Chipley, FL 32428
Low Power: W05BF Chipley, FL.

PENTECOSTAL REVIVAL ASSN. INC.

Box 1506
Rte. 4
Palatka, FL 32077
Phones: 904-325-5854; 904-325-6323

Officers:

Rev. Dolly Harrell, pres.
James L. Harrell Sr., v.p.
James L. Harrell Jr., v.p.
Ella Shifflett, secy.-treas.
Low Power: W49AW Palatka, FL.
Represented (engineering): Kessler &
Gehman Assoc. Inc.

PEOPLES TV ASSN.

Box AG
Moses Lake, WA 98837
Low Power: K64CZ Moses Lake, WA.

PEPSI-COLA BOTTLING CO. OF ALTON INC.

2523 Broadway Ave.
Alton, IL 62002
Low Power: W53AN Salem, IL; W54AM
Vandalia, IL.

JOSEPH M. PEREZ

1901 Amy Ave.
Santa Rosa, CA 95401
Low Power: K48BQ Fort Bragg, CA.

SONNY PERSAO

Box 339
Auburn, NY 13021
Low Power: W48AD Auburn, NY; W54AK
Auburn, NY.

PERSHING COUNTY

Box 299
Lovelock, NV 89419
Low Power: K14AK Lovelock, NV.

PEYTON BCSTG. INC.

Box 1212
Nampa, ID 83651
Low Power: K67EE Pocatello, ID.

PHARIS BCSTG. INC.

609 Robinson
Van Buren, AR 72956
Low Power: K46BZ Fort Smith, AR.

PHILLIPS COUNTY TV TRANSLATOR

Box 387
Malta, MT 59538
Low Power: K15AS Malta, MT.

PHIPPS COMMUNICATIONS INC.

Box 37340
County Road 12
Tallahassee, FL 32312
Phone: 904-893-1700
Low Power: W17AB Tallahassee, FL.
Full Power Stations: WCTV Tallahassee, FL-
Thomasville, GA; interest in WPBF Te-
questa, FL.
Represented (sales): Blair Television.
Represented (legal): Wiley, Rein & Fielding.

PHOENIX BCSTG. CO. INC.

3000 E. Cherry
Springfield, MO 65802
Low Power: W04BR Atlanta, GA.

PIKES PEAK BROADCASTING CO.

Box 1457
Colorado Springs, CO 80901
Phone: 303-632-1515

Officers:

Harry W. Hoth Jr., pres.
Joan G. Hoth, v.p.-treas.
Patti Hoth Crouse, secy.

Principal:

Harry A. Hoth Jr., 100%.
Low Power: K65CK Glenwood Springs, CO;
K45AF Grand Valley, CO; K36AF New
Castle/rural Garfield County, CO; K57CR
Rifle/rural Garfield County, CO.
Full Power Stations: KRDO-TV Colorado
Springs-Pueblo, CO; KJCT-TV Grand Junc-
tion, CO.

Other interests: KRDO-AM-FM Colorado
Springs-Pueblo, CO.
Represented (sales): Blair Television.
Represented (legal): Fletcher, Heald & Hil-
dreth.

PINELLAS COUNTY SCHOOLS

1960 E. Druid Rd.
Clearwater, FL 33516
Phone: 813-442-1171
Fax: 813-462-9689
Low Power: W14AW Pinellas County, FL;
W47AS Pinellas County, FL.

PLAINS-PARADISE TV DISTRICT

Box 74
Paradise, CA 95986
Low Power: K21CA Plains & Paradise, MT.

RICHARD L. PLESSINGER

Box 13069
Hamilton, OH 45013
Phone: 904-670-8013
Low Power: W03AS Apalachicola, FL.

GLENN R. & KARIN A. PLUMMER

9933 Marlowe
Detroit, MI 48227
Low Power: W48AV Detroit, MI.

POLK COUNTY BCSTG. CO.

Box 1236
Livingston, TX 77351
Phone: 409-327-8916

Principal:

Harold J. Haley.
Low Power: K05HR Livingston, TX.
Other interests: Haley owns KETX-AM-FM,
Livingston, TX.

POMPEY MOUNTAIN BCSTG. CO.

Box 71
Mullin, TX 76864
Low Power: K61CV Mullin, TX.

PORQUOIS PAS TV

Box 912
Gray, ME 04039
Low Power: W55BH Saco & Biddeford, ME.

JAMES P. POSTON

409 W. Front St.
Statesville, NC 28677
Low Power: W69BS Statesville, NC.

POWELL BCSTG. CO.

100 Dania Circle
Lehigh Acres, FL 33936
Phone: 813-369-2121

Principal:

Harry C. Powell Jr.
Low Power: W02BM Naples, FL.
Represented (legal): Cordon & Kelly.

PRaise THE LORO STUDIO CHAPEL

Box 1606
Placerville, CA 95667
Phone: 916-626-5322

Officers:

John R. Hartman, pres.
Jack W. Hartman, v.p.
Mary Hartman, secy.-treas.
Low Power: K62BT Placerville, CA.

PRESIDIO ENTERPRISES

7020B Village Center
Austin, TX 78731
Phone: 512-329-2400
Low Power: K47CV Bryan, TX.

PRESTON-JENKINS

2151 Fort Worth Ave.
Dallas, TX 75211
Low Power: W03AV Vero Beach, FL.

OON PREWIK

1501 McKinley
Corbin, KY 40701
Low Power: W41AZ Corbin, KY.

GINGER A. PRICE

Box 2642
Morgan City, LA 70381
Low Power: K39BJ Morgan City, LA.

NATHAN PRICE

Box 5111
Lakeland, FL 33807
Phone: 813-644-0261
Low Power: W24AA Fort Myers, FL; W59BC
Jacksonville, FL; W14AC Lakeland, FL;
W15AG Live Oak, FL; W59BH Orlando, FL;
W59BE Perry, FL; W69AX Perry, FL;
W53HI Valdosta, GA.

PUBLIC MANAGEMENT INFORMA- TION SERVICE

7210 Rollingwood Dr.
Chevy Chase, MD 20815
Low Power: K53DA Seattle, WA.

QUE TELEVISION PRODUCTIONS INC.

13016 Hartland Ave.
Los Angeles, CA 91605
Low Power: K47CO Reno, NV.

RAMAR COMMUNICATIONS INC.

Box 372
Turkey, TX 79261
Low Power: K62DG Lubbock, TX; K07TZ
Snyder, TX; K60BW Turkey/Quitauque, TX.

RAMSEY ENTERPRISES INC.

Fourth & Hemlock
Toledo, WA 98591

Low Power: K31BS Toledo, WA.

RAYSTAY CO.

Box 38
Carlisle, PA 17013
Phone: 717-243-4918

Principal:

George F. Gardner, 100%.
Low Power: W40AF Dillsburg, PA.
Other interests: Owns cable systems in MD &
PA.

RBC INC.

236 E. Second Ave.
Columbus, OH 43201
Low Power: W17AI Columbus, OH.

REO RIVER BROADCAST CORP.

4015 9th Ave. SW
 Fargo, ND 58103
Phone: 701-277-1515

Officer:

Myron Kunin.
Low Power: K26AC Bemidji, MN; K54AT
Brainerd, MN; K18AI Grand Rapids, MN;
K05IV Park Rapids, MN.
Full Power Stations: KBRR Thief River Falls,
MN; KVRN Fargo-Moorhead, Minnesota,
ND; KJRR Jamestown, ND; KNRR Pem-
bina, ND.
Represented (sales): Blair Television.
Represented (engineering): A. D. Ring &
Associates.
Represented (legal): Wilkinson, Barker,
Knauer & Quinn.

REDWOOD TV IMPROVEMENT CORP.

Box 51
Redwood Falls, MN 56283
Low Power: K15CE Redwood Falls, MN;
K17BV Redwood Falls, MN; K39CH Red-
wood Falls, MN.

REGENTS OF UNIVERSITY OF NEW MEXICO & THE ALBUQUERQUE BOARD OF EDUCATION

1130 University Blvd. NE
Albuquerque, NM 87102
Phone: 505-277-2121

Principals:

Regents of U. of New Mexico, 50%.
Board of Education of Albuquerque, 50%.
Low Power: K43AI Farmington, NM.
Other interests: KNME-TV Albuquerque, NM.
Represented (legal): Dow, Lohnes & Al-
bertson.

REGISTER TV NEWS

314 W. Market St.
Sandusky, OH 44870
Low Power: W41AP Sandusky, OH.

RENNVILLE COUNTY TV CORP.

130 N. 10th St.
Bird Island, MN 55310
Low Power: K31CG Olivia, MN; K33CT Olivia,
MN.

RESIDENTIAL ENTERTAINMENT INC.

Box 9090
1500 Paluxi
Tyler, TX 75711

Principals:

Robert Buford, pres.
Geoffrey Buford, v.p.-secy.-treas.
Beryl Berry, asst. secy.
Low Power: W58BD Jackson, MS; W56CB
Tupelo, MS; W60AY Wilmington, NC;
W44AN Killington, VT; K53CY Yakima,
WA; W67BL Charleston, WV.

RESPONSE BCSTG. CORP.

23692 Calabasas Rd.
Suite 104
Calabasas, CA 91302-1592
Phone: 818-884-3818
Fax: 818-884-9779

Principals: Lawrence Rogow, pres., 31%.
Garry Spire, v.p.-secy., 31%.
Frank Washington, 29%.

Low Power: K24BQ Flagstaff, AZ; K56CB
Flagstaff, AZ; K44BS Barstow, CA; K36CD
Santa Barbara, CA; K55FC South Oroville,
CA; K45AM Hermosa, CO; K49AV Her-
mosa, CO.

Other interests: Permittee of KBCB Ch. 64,
Bellingham, WA. Washington has interest
in Cable TV. Spire has interest in cable
multiple system operator. Rogow & Spire
have interest in LPTV. Rogow has interest
in WHTV, Jackson, MI.

Represented (engineering): Venture Technol-
ogies Group.

Represented (legal): Arter & Hadden.

RETFERD PUBLICATIONS INC.

8545 E. 41st St.
Tulsa, OK 74145
Phone: 918-663-1414

Principal:

Bill R. Retherford.

Low Power: K64CP Checotah, OK; K22CN
McAlester, OK.

Other interests: Publishes Tulsa County
News & Eastside Times, Tulsa weeklies.

ZENON REYNAROWYCH

80-08 Margaret Place
Glendale, NY 11385
Low Power: K43CG Colorado Springs, CO;
K48CU Pueblo, CO.

RICHARD RICHARDS

Box 124
Star Rte.
Hereford, AZ 85616
Low Power: K33CG Sierra Vista, AZ.

RIDD COMMUNICATIONS

Suite 4
4096 Bridge St.
Fair Oaks, CA 95628
Low Power: K17CA Carson City, NV.

RIVERTON FREMONT TV CLUB INC.

Box 628
113 S. Second E.
Riverton, WY 82501
Phone: 307-856-3322

Officer:

Bill Willman, pres.

Low Power: K08GO Riverton, WY; K40AQ
Shoshoni, Thermopolis & rural area, WY;
K44AW Shoshoni/West Riverton, WY.

Represented (legal): Fager & Singer.

JANET ROBERTS

Salinas Star Rte.
Boulder, CO 80302
Phone: 303-444-8173
Low Power: K57EL Eugene, OR; K53CT
Huntsville, TX.

EDDIE ROBINSON

1101 W. Ave. D
Lovington, NM 88260
Low Power: K25CU Twentynine Palms, CA;
K40AO Pagosa Springs, CO; W32AF Coud-
ersport, PA.

ROCK POINT SCHOOL INC.

Rock Point, AZ 86545
Phone: 602-659-4221

Officers:

Eleanor Velarde.
Mosaddi Mallick, asst. dir., administration.
Low Power: K56CC Rock Point, AZ.

LIDIA RODRIGUEZ

501 Madrid Court
San Benito, TX 78586
Low Power: K13UP Wilmar, MN; W04BX
Manteo, NC.

MIGUEL RODRIGUEZ

17th S V-20 Bay Gardens
Bayamon, PR 00619
Low Power: W54AQ Yauco, PR.

EVARISTA ROMERO

152 Woodford
San Benito, TX 78586
Low Power: K07TS Falfurrias, TX.

JOSE A. ROSADO

Box 156
Rte. 1
Beaver Dam, WI 53916
Low Power: K33CB Wausau, WI.

ROUGH RIVER BCSTG. CO. INC.

Box 47-A
Rte. 2
Leitchfield, KY 42554
Low Power: W28AV Leitchfield, KY.

ROUNDUP TV TAX DISTRICT

Court House
Roundup, MT 59072
Low Power: K06KX Roundup, MT.

ROY H. PARK BCSTG. OF OREGON

931 S.W. King Ave.
Portland, OR 97205
Low Power: K67EV Portland, OR.
Other interests: See Park Communications in
Group Ownership of TV Stations.

HOWARD F. ROYCROFT

555 Thirteenth St. NW
Washington, DC 20004
Low Power: K18CB Bullhead City, AZ.

RUARCH ASSOCIATES

Box 10
123 E. Court St.
Woodstock, VA 22664
Phone: 703-459-8810

Principals:

Arthur D. Stamler, 50%.
Virginia Stamler, 50%.
Low Power: W28AL Front Royal, VA; W10AZ
Woodstock, VA.
Other interests: Licensee of WAZR(FM),
Woodstock, VA; Onesimus Productions,
TV/radio commercial production firm in
Woodstock.

Represented (engineering): Lee Simmons
Assoc.

Represented (legal): Borsari & Paxson.

**RURAL SERVICES OF CENTRAL
MINNESOTA INC.**

12 Fifth Ave. NE
Pelican Rapids, MN 56572
Low Power: K39CJ Erhard, MN; K41CS
Erhard, MN; K43CS Erhard, MN; K51DC
Erhard, MN.

RURAL TELEVISION SYSTEM INC.

Box L
Lordsburg, NM 88045
Low Power: K28CB Colstrip, MT; K34CE
Eureka, MT.

RURAL WESTERN UHF TV CORP.

Box 159
Appleton, MN 56208

Low Power: K29CC Appleton, MN; K31BT
Appleton, MN; K33CR Appleton, MN.

**RUSSELL & ADAMS COMMUNICA-
TIONS**

611 N. Red Rock Rd.
St. George, UT 84770
Low Power: K45AI Mesquite, NV & Gunlock/
Veyo, UT; K55DL St. George/Washington/
Santa Clara, UT.

RUSSELL COMMUNICATIONS

No. 2
137 W. Chapman Ave.
Fullerton, CA 92635
Phone: 714-992-0616

Principals:

James H. Russell, chmn.-pres.
Lahoma A. Russell, secy.-treas.
Low Power: K44BV Russellville, AR; K15BB
Springdale, AR; K05HT Flagstaff, AZ;
W07CF Vero Beach, FL; K53CV Dubuque,
IA; K49BP Sioux City, IA; K24CO Lewiston,
ID; K09UR Twin Falls, ID; W648C Ottawa,
IL; W68BX Ottawa, IL; K17CC Dodge City,
KS; W26AO Hopkinsville, KY; W23AB
Waterville, ME; W29AC Waterville, ME;
K19AN Rolla, MO; W51BF Biloxi, MS;
W42AY Natchez, MS; K14AQ Billings, MT;
K12NE Ponca City, OK; K48BX Paris, TX;
K22AH Cedar City, UT; K14AN St. George,
UT; K53DB Bellingham, WA; W60BB Fond
du Lac, WI; K03GS Cheyenne, WY; K11RP
Cheyenne, WY; K27CN Cody, WY; K24BJ
Gillette, WY; K07TE Rawlins, WY; K29BC
Rawlins, WY; K09UO Sheridan, WY.

SALEM BCSTG. CO.

310 W. McMackin St.
Salem, IL 62881
Low Power: W28AI Salem, IL.

BRUNHILDA SALGADO

2374 Atlantic Blvd.
Wantagh, NY 11793
Low Power: K26AF Uvalde, TX.

SALISH KOOTENAI COLLEGE

Box 117
Hwy. 93
Pablo, MT 59855
Phone: 406-675-4800
Low Power: K25CL Pablo/Ronan, MT; K28CF
St. Ignatius, MT.
Represented (engineering): Transco.
Represented (legal): Schwartz, Woods &
Miller.

SAN ANTONIO CHANNEL 2 INC.

121 Interpark
Suite 503
San Antonio, TX 78216
Phone: 512-494-6565

Principal:

Bob A. Roth Sr., pres.
Low Power: K02MX San Antonio, TX.
Represented (engineering): Selmeyer & Kra-
mer.
Represented (legal): Cohn & Marks.

SANFIDDLER SPECTRUM CORP.

Box 255
Evergreen, CO 80439
Low Power: W65CB Newport News, VA.

SANPETE TV CORP.

3882 South 850 West
Bountiful, UT 84010
Low Power: K28AG Manti/Ephraim, UT.

**SATELLITE COMMUNICATIONS
CORP.**

18100 E. Berry Dr.
Aurora, CO 80015

Principals:

Jack A. Pankoff, chmn.-pres., 18.5%.
Kent Lillie, v.p.
Philip E. Pankoff, secy.-treas., 18.5%.
William E. Ambrose, 10%.
William E. Graffam, 10%.
John Mari, 10%.
Stephen Walker, 10%.
Rob Chandler, 10%.
David Omstead, 5%.
Low Power: K36CE Conrad, MT; K44CO
Conrad, MT; K22BQ Crofton, NE; K33BL
Las Vegas, NV.

SATELLITE VIDEO BCSTG.

Box 557
Mechanicsville, MD 20659
Low Power: W52AX Leonardtown, MD.

SAWTOOTH COMMUNICATIONS

Low Power: K27AO Twin Falls, ID.

CAROL SCHATZ

4320 Sunstone Circle
Anchorage, AK 99516
Phone: 907-345-2630
Low Power: W06BA Jacksonville, FL;
W06BE Tampa, FL.
Full Power Stations: KYES Anchorage, AK.

**SCHINDLER COMMUNITY TV SERV-
ICES**

Hospital Rd.
Belcourt, ND 58316
Low Power: K53DH Belcourt, ND; K55FH
Belcourt, ND; K59DM Belcourt, ND; K61EF
Turtle Mountain Indian Reservation, ND.

BONNIE B. & STEPHEN C. SCHMIDT

Box 112
Holmes, PA 19043
Phone: 215-586-9388
Low Power: W48AU Narberth, PA.

**SCRIPPS HOWARD BROADCASTING
CO.**

Box 5380
1100 Central Trust Tower
Cincinnati, OH 45202
Phone: 513-977-3000

Officers:

Jack R. Howard, chmn.
Richard J. Janssen, pres.
James E. Smith, v.p., sales.
Warren P. Happel, v.p., engineering.
D. J. Castellini, secy.-treas.
Low Power: K44CN Cottonwood, AZ.
Full Power Stations: See Group Ownership of
TV Stations.
Represented (sales): Blair Television.
Represented (legal): Baker & Hostetler.

SEEWAY BCSTRS.

108 1/2 E. Main St.
Bellevue, OH 44811
Low Power: W06BK Findlay, OH.

SELECTIVE TV INC.

Box 665
614 Hawthorne
Alexandria, MN 56308
Phone: 612-763-5924
Non-profit corp.
Low Power: K26CL Alexandria, MN; K28BT
Alexandria, MN; K30AF Alexandria, MN;
K34AF Alexandria, MN.
Represented (legal): Rosenman & Colin.

SEVEN STAR TELEVISION

Box 5527
Fullerton, CA 92635
Low Power: K42BG Scottsbluff, NE.

LPTV Ownership

SEVENOAKS CO.

Box 521060
Tulsa, OK 74152
Low Power: W658Q Mayaguez, PR.

MARK S. SEVERENCE

74320 Chicory
Palm Desert, CA 92260
Low Power: K29CD Lake Tahoe, NV.

SHALTY COMMUNICATIONS

3021 W. Potte Dr.
Phoenix, AZ 85027
Low Power: W31AQ Mobile, AL.

DOUGLAS SHELDAHL

109 Oak Blvd.
Huxley, IA 50124
Low Power: K64DG Iowa City, IA.

R. B. SHELDAHL

6825 NW 100th St.
Johnston, IA 50131
Low Power: K45CQ Council Bluffs, IA; K55FK Des Moines, IA.

SHERRICOM TELEVISION OF CONCORD

2613 Craig Ave.
Concord, NC 28025
Low Power: W06BF Concord, NC.

SHIELDS VALLEY TV TAX DISTRICT

Box 34
Clyde Park, MT 59018
Low Power: K17BT Livingston, MT.

SHORELINE BCSTG.

4117 Van Buren St.
Hollywood, FL 33021
Low Power: W12CC Cocoa, FL.

SIERRA JOINT JUNIOR COLLEGE DISTRICT

5000 Rocklin Rd.
Rocklin, CA 95677
Low Power: K20BV Grass Valley, CA.

SKINNER BCSTG. INC.

Suite 580
450 N. Park Rd.
Hollywood, FL 33021
Low Power: W27AQ Fort Lauderdale, FL.

SKY-WINDOW TV INC.

Principals:
Lee Boyd Smathers, pres.
Lee Brooks Smathers, first v.p.-secy.
James F. Hand, second v.p.
Leroy H. Wulff, treas.
Low Power: K07RO Douglas, WY.
Represented (engineering): John L. Holecek.
Represented (legal): James F. Hand.

SKYWAVE COMMUNICATIONS CORP.

1715 Kings Hwy.
Rockford, IL 61107
Low Power: W33AR Rockford, IL.

AUBREY SMITH

Box 2569
Ashburn, GA 31714
Low Power: W02BZ Tifton, GA.

EDITH C. SMITH

500 Jackson
Belle Fourche, SD 57717
Low Power: K51CU Spokane, WA.

SNOWMASS MOUNTAIN RESORT TELEVISION

Box One
Hilton Head, SC 29928
Low Power: K28BW Snowmass, CO.

KEVIN SOLBERG

Box 42
RR 1
Gayville, SD 57031
Low Power: W12CB Fort Wayne, IN.

SOUTH CENTRAL COMMUNICATIONS CORP.

Box 3848
Evansville, IN 47736
Phone: 812-464-1150

Principals:

John D. Engelbrecht, pres., 88.0%.
Bettie A. Engelbrecht, secy., 12.0%.
Leighman D. Groves, treas., 0.5%.
Low Power: W05BC Evansville, IN; W49AX Louisville, KY; W52AW Louisville, KY.
Full Power Station: WKXT-TV Knoxville, TN.
Other interests: WIKY-AM-FM Evansville, IN; WZEZ-FM Nashville, TN; WEZK-FM Knoxville, TN.

SOUTH TEXAS PUBLIC BROADCASTING SYSTEM

Box 416
Corpus Christi, TX 78403

Officers:

Richard S. Durham, chmn.
Susie Rucker, secy.
Low Power: K47DF Corpus Christi, TX.
Full Power Station: KEDT Corpus Christi, TX.

SOUTHERN BAPTIST MEDIA ASSN.

2222 Lake Shore Dr.
New Orleans, LA 70122
Low Power: K57EQ New Orleans, LA.

SOUTHERN GREENLEE COUNTY TV ASSN. INC.

222 N. Hwy. 75
Duncan, AZ 85534
Low Power: K33DA Duncan, AZ; K39CM Duncan, AZ; K41CW Duncan, AZ.

SOUTHWEST COMMUNITY TV

Box 1
Lovington, NM 88260

Principals:

William Graham, partner, 16.1%.
Eddie M. Robinson, partner, 16.1%.
Edward P. Sanders, partner, 16.1%.
V. H. Westbrook, partner, 16.1%.
John T. Billingsley, partner, 16.1%.
Philip H. Runnels, partner, 16.1%.
Low Power: K65DX Hobbs, NM.

SOUTHWEST PUBLISHERS INC.

Box 551
Brookhaven, MS 39601
Low Power: W54BC Brookhaven, MS.

SOWERS NEWSPAPERS INC.

Box 808
Rolla, MO 65401
Phone: 314-364-2468

Principals:

Alma Sowers, pres., 40%.
Stephen E. Sowers, v.p., 20%.
Thomas S. Sowers, v.p., 20%.
James R. Sowers, treas., 20%.
Low Power: K07SD Rolla, MO.
Other interests: Publishes several Missouri newspapers.

LINDA DAY SPAIN

1251 S. Forest Dr.
Casper, WY 82609
Low Power: K48CM Casper, WY.

SPAN TELEVISION INC.

505 Elm Ave.
Takoma Park, MD 20912
Phone: 301-270-4174

Principal:

Pat Watkins.
Low Power: W43AM Jackson, TN.

SPANISH TV 59

200 Glenridge Ave.
Los Gatos, CA 95030
Phone: 505-881-2000

Principals:

Loretta Salazar, 80%.
Leo Kesselman, 20%.
Low Power: K59DB Albuquerque, NM.

SPECIALTY BCSTG. CORP.

1520 E. Livingston St.
Orlando, FL 32803
Low Power: W19AX Kissimmee, FL.

SPECIFIC BCSTG.

Suite 222
350 Townsend St.
San Francisco, CA 94107
Low Power: W55AZ West Palm Beach, FL.

SPECTRUM MEDIA

704 Esplanade St.
Lake Charles, LA 70605

Principal:

Mary H. Atkins.
Low Power: K59DQ Alexandria, LA; K57BP Lake Charles, LA; K56DF Amarillo, TX.

SPECTRUM PRESS INC.

Box 430
Bountiful, UT 84010
Low Power: K40CB Logan, UT; K17BL Vernal, UT.

GARRY SPIRE

Other interests: Has interest in Response Bcstg. Corp. & cable multiple system operator.

STV OF OSHKOSH

68 South 100 East
Parowan, UT 84761
Low Power: K42AF Ripon, WI.

ST. AUGUSTINE'S COLLEGE

1315 Oakwood Ave.
Raleigh, NC 27611
Phone: 919-828-4451
Low Power: W68BK Raleigh, NC.

STANFIELD-GATES TELEVISION PARTNERSHIP

11900 Woodley Ave.
Granada Hills, CA 91344

Principals:

Ray M. Stanfield, 50%.
James C. Gates, 50%.
Low Power: K14AH Kingman, AZ.
Represented (engineering): Robert Lloyd Hoover.
Represented (legal): Cohen & Berfield.

BARBARA B. STANTON

3220 Bonnie Lane
Austin, TX 78703
Low Power: K13VC Austin, TX.

STATE OF ALASKA

Division of Communications
5900 E. Tudor Rd.
Anchorage, AK 99507
Phone: 907-269-5744

Officer:

Mel Hoversten, dir. of telecommunications.
Low Power: K09UD Akiak, AK; K10MV Akiak, AK; K09RH Akutan, AK; K08KD Alakanuk, AK; K13RP Aleknagik, AK; K09QL Allakaket/Alatna, AK; K11QI Ambler, AK; K09RS Anaktuvuk Pass, AK;

K09QF Angoon, AK; K02KY Aniak, AK; K07RE Anvik, AK; K09RV Arctic Village, AK; K09RX Atka, AK; K04NH Atkasuk, AK; K09TZ Atkasuk, AK; K04KS Barrow, AK; K09QQ Beaver, AK; K15AV Bethel, AK; K21AO Bethel, AK; K09TE Bettles, AK; K09TD Birch Creek, AK; K09RI Buckland, AK; K09SI Cantwell, AK; K13SD Cape Pole, AK; K09QG Chalkyitsik, AK; K02LO Chefor-nak, AK; K02KX Chevak, AK; K10MT Chickaloon, AK; K07RY Chignik, AK; K09SO Chignik Lagoon, AK; K02MR Chignik Lake, AK; K07QZ Chistochina, AK; K13SB Chitina, AK; K03FY Chuathbaluk, AK; K06LG Chuathbaluk, AK; K13SI Circle, AK; K03GO Circle Hot Springs, AK; K06LP Circle Hot Springs, AK; K07SM Circle Hot Springs, AK; K39AA Clam Gulch, AK; K02MS Clarks Point, AK; K12NL Clarks Point, AK; K09TV Coffman Cove, AK; K13JU Cold Bay, AK; K08KO Cooper Landing, AK; K12MO Copper Center, AK; K15AK Cordova, AK; K09UK Council, AK; K61DE Craig, AK. K07RZ Crooked Creek, AK; K09RN Deering, AK; K04KL Delta Junction, AK; K17AF Delta Junction, AK; K02GU Dillingham, AK; K04KM Dillingham, AK; K10LD Dillingham, AK; K13UX D'omede, AK; K13RM Dot Lake, AK; K09RF Eagle Village, AK; K09TN Eek, AK; K11SD Eek, AK; K04KR Egegik, AK; K09TA Eight Fathoms Light, AK; K11QW Ekwok, AK; K09TK Elin Cove, AK; K09QS Elm, AK; K05IH Emmonak, AK; K03GI English Bay, AK; K11RI Ernestine, AK; K09RP False Pass, AK; K07RC Fort Yukon, AK; K09TP Freshwater Bay, AK; K11RG Gakona, AK; K04LZ Galena, AK; K09QR Gambell, AK; K10MB Girdwood, AK; K13UB Glennallen/Cooper Landing, AK; K07QX Golovin, AK; K04KT Goodnews Bay, AK; K04NC Gravian & Pennock Islands, AK; K11QH Grayling, AK; K02LW Gustavus, AK; K07RF Haines, AK; K12NW Halibut Cove, AK; K58BI Healy, AK; K09TB Hobart Bay, AK; K08KP Hollis, AK; K12NT Hollis, AK; K07RJ Holy Cross, AK; K11RK Homer/Seldovia, AK; K07QV Hoonah, AK; K04MC Hooper Bay, AK; K09RY Hughes, AK; K09QD Huslia, AK; K09QI Hyaburg, AK; K02MJ Hyder, AK; K09SP Igiugig, AK; K04KO Iliamna, AK.
K09SN Ivanof Bay, AK; K09QP Kake, AK; K09QY Kaktovik, AK; K09TR Kalskak, AK; K09TX Kaltag, AK; K09QK Karluk, AK; K09SM Kasaan, AK; K09UE Kasigluk, AK; K23AF Kenai/Soldotna/Sterling/, AK; K21AH Ketchikan, AK; K09RW Kiana, AK; K09QW King Cove, AK; K04KN King Salmon, AK; K08KS King Salmon, AK; K04LM Kipnuk, AK; K09QZ Kivalina, AK; K07TI Klawock, AK; K04KQ Klukwan, AK; K02KZ Kobuk, AK; K13UY Kodiak, AK; K07QW Koliganek, AK; K09RG Kongiganak, AK; K09SL Kotlik, AK; K13UE Kotzebue, AK; K02MB Koyuk, AK; K03FZ Koyukuk, AK; K09UJ Kwethluk, AK; K11SC Kwigillingok, AK; K13UK Kwigillingok, AK; K07SK Labouchere Bay, AK; K11RJ Lake Louise/Eureka/Nelchina, AK; K09QE Larsen Bay, AK; K07TT Levelock, AK; K11RW Lime Village, AK; K10MU Long Island, AK; K07RX Manley Hot Springs, AK; K09TQ Manokotak, AK; K02KV Marshall, AK; K09QC McGrath, AK; K03GK McKinley Park, AK; K04MD Mekoryuk, AK; K09QJ Mentasta Lake, AK; K07SL Metlakatla, AK; K09TI Meyers Chuck, AK; K05IK Minchumina, AK; K09SZ Minchumina, AK; K13TK Minto, AK; K15AP Moose Pass, AK; K13UM Mosquito Lake, AK. K13TJ Mountain Village, AK; K13TZ Naknek, AK; K10MR Napakiak, AK; K02MZ Napaskiak, AK; K07SJ Napaskiak, AK; K09TJ Naukati Bay, AK; K09QM Nelson Lagoon, AK; K55DE Nenana, AK; K09QV New Stuyahok, AK; K02LN Newtok, AK;

K10LU Nightmute, AK; **K04MB** Nikolai, AK; **K09RK** Nikolski, AK; **K07RI** Noatak, AK; **K13UG** Nome, AK; **K09RQ** Nondalton, AK; **K09RU** Noorvik, AK; **K04KP** Northway, AK; **K09RT** Nuiqsut, AK; **K02KW** Nulato, AK; **K13RN** Old Harbor, AK; **K07QY** Ouzinkie, AK; **K11QV** Paxson, AK; **K13SV** Pedro Bay, AK; **K09RM** Pelican, AK; **K04MA** Perryville, AK; **K02LI** Pilot Point, AK; **K15AU** Pilot Station, AK; **K02LV** Pitka's Point, AK; **K09SY** Point Baker, AK; **K09QN** Point Hope, AK; **K09UC** Point Lay, AK; **K09TL** Port Alice, AK; **K07SH** Port Alsworth, AK; **K09QB** Port Graham, AK; **K13SC** Port Graham, AK; **K13SA** Port Heiden, AK; **K07RG** Port Lions, AK; **K07SO** Port Moller, AK; **K11QX** Port Protection, AK; **K07TU** Portage Creek, AK; **K09SX** Quinhagak, AK; **K09RD** Rampart, AK; **K02LA** Red Devil, AK; **K09TC** Rowan Bay, AK; **K04KU** Ruby, AK; **K09SH** Russian Mission, AK; **K09RA** Sand Point, AK; **K07RD** Savoonga, AK; **K02LS** Scammon Bay, AK; **K09RL** Selawik, AK; **K55DD** Seward, AK; **K04KY** Shageluk, AK; **K07QU** Shaktoolik, AK; **K12NO** Sheep Mountain, AK; **K11QR** Sheldon Point, AK; **K09RZ** Shishmaref, AK; **K07RA** Shungnak, AK; **K03GJ** Sitka, AK; **K11QE** Skagway, AK; **K04KX** Slana, AK; **K13SM** Slana, AK; **K07SX** Sleetmute, AK; **K09RE** St. George, AK; **K13SX** St. Mary's, AK; **K09QX** St. Michaels, AK; **K09RB** St. Paul, AK; **K09RR** Stebbins, AK; **K09SV** Steven's Village, AK; **K13SE** Stony River, AK; **K04LN** Takotna, AK; **K07RB** Tanana, AK; **K09SW** Tanunak, AK; **K13SJ** Tatitlek, AK; **K13RO** Telida, AK; **K09RO** Teller, AK; **K07RH** Tenakee Springs, AK; **K11QU** Tetlin, AK; **K07SN** Thorne Bay, AK; **K09QU** Togiak, AK; **K13RR** Tok/Tanacross/Tetlin, AK; **K11QG** Toksook Bay, AK; **K24AG** Trapper Creek/Talkeetna, AK; **K08ID** Tuluksak, AK; **K09TF** Tuntutuliak, AK; **K09QH** Tyonek, AK; **K09RC** Unalakleet, AK; **K04KV** Unalaska, AK; **K15AI** Valdez, AK; **K09TW** Venetie, AK; **K09QO** Wainwright, AK; **K02LT** Wales, AK; **K07SI** Whales Pass, AK; **K11QT** White Mountain, AK; **K09UB** Whittier, AK; **K09TG** Wiseman, AK; **K02ME** Womans Bay, AK; **K21AF** Wrangell, AK. **K09UA** Yakutat, AK.

STATE OF WISCONSIN ETV BOARD

3319 W. Beltline Hwy.
Madison, WI 53713
Low Power: W64AU Adams, WI.
Other interests: Operates full power ETV network in Wisconsin.
Represented (legal): Dow, Lohnes & Albertson.

STATESMAN-EXAMINER INC.

Box 271
220 S. Main St.
Colville, WA 99114
Phone: 509-684-4567
Low Power: K31AH Omak/Okanogan, WA.
Other interests: Publishes the Statesman-Examiner, Colville, WA weekly.

ROBERT H. STEELE

192 Boothfield Rd.
Owensboro, KY 42301
Low Power: W20AJ Owensboro, KY.

DAVID J. STEIN

3000 N. E. 48th St.
Lighthouse Point, FL 33064
Low Power: W58BI Big Pine Key, FL; W44AK Key Largo, FL; W46BC Key Largo, FL.

STERLING RECREATION ORGANIZATION CO.

Box 1723
Bellevue, WA 98004
Low Power: K33BY Bakersfield, CA.

JAMES E. STILL

4505 Lake St.
Lake Charles, LA 70605
Low Power: K22CS Alexandria, LA; K64DB Alexandria, LA.

LEE J. STILLWELL

888 16th St. NW
Washington, DC 20005
Low Power: K13VK Arco, ID; K04NP Challis, ID; K08KU Challis, ID.

HOWARD STORY JR.

205 Colonial Lane
Palm Beach, FL 33480
Phone: 407-848-4597
Low Power: W41AX Fort Pierce, FL.
Represented (legal): Rosenman & Colin.

D. W. STRAHAN

Box 2404
Victoria, TX 77902
Phone: 512-578-5555
Low Power: K51BG Victoria, TX.

STUDIO 5 INC.

c/o Thomas W. Tittle
72 Hillcrest Rd.
Portage, IN 46368
Low Power: W13BQ Portage, IN; W24AW Valparaiso, IN.

SUDBRINK BCSTG. OF GEORGIA

100 Australian Ave.
West Palm Beach, FL 33406
Low Power: W66BA Dalton, GA; W41AV Gainesville, GA.
Other interests: See Sudbrink Bcstg. below.

SUDBRINK BROADCASTING

Suite 104
100 Australian Ave.
West Palm Beach, FL 33406
Phone: 305-689-0220

Principals:

Robert W. Sudbrink, 51%.
Marion Sudbrink, 49%.
Low Power: W54AG Athens, GA; W34AG Rome, GA; W21AK Effingham, IL; W15AK Paducah, KY.
Full Power Stations: WCEE Mount Vernon, IL; WAWA-TV Rome, GA; WVRN-TV Richmond, VA.
Other interests: WBIX(AM), Jacksonville, FL; KJIM(AM), Denver, CO.
Represented (sales): Seltel Inc.
Represented (engineering): Lawrence Behr & Associates.
Represented (legal): Haley, Bader & Potts.

SUMMA COMMUNICATIONS INC.

4411 Blackwood Dr.
Montgomery, AL 38109
Low Power: W05AY Oil City, PA.
Other Address: Box 2694, Montgomery, AL 36105.

SUMMIT COMMUNICATIONS INC.

Suite 107
3633 136th Pl. SE
Bellevue, WA 98006
Phone: 206-747-4600

Officers:

James A. Hirshfield, pres.
Eugene A. Fry, v.p.
Richard S. Sprague, secy.
Mary J. Hirshfield, asst. secy.
Lawrence Flinn II, dir.
R. Calvin Suttiff, dir.
Paul E. Van Hook, dir.

Principal:

James A. Hirshfield, pres., 100%.
Low Power: K60BY Cedar City, UT; K27AH St. George, UT; K22AD Gillette, WY.

Other interests: Multiple cable system operator.
Represented (engineering): Comsearch.
Represented (legal): Cole, Raywid & Braverman.

SUNCOAST TELEVISION INC.

2251 Cattleman Rd.
Sarasota, FL 34232
Phone: 813-371-0024

Officer:

Robert Thomas.
Low Power: W49AI Inglis/Yankeetown, FL; W58BK Naples, FL; W24AT Sarasota, FL.
Represented (engineering): Kessler & Gehman Assoc.
Represented (legal): Verner, Liipfert, Bernhard, McPherson & Hand.

SUNSET BCSTG. CORP.

Box 571
Brownsville, TX 78520
Low Power: K21CF Beaumont, TX.

SUR ESTE BCSTG. CORP.

14112 Farmington Blvd.
Tampa, FL 33624
Phone: 813-961-9126

Principals:

Gary E. Neuhart, 33.3%.
Dennis D. Rodriguez, 33.3%.
Brian V. Wilder, v.p., 33.3%.
Low Power: K55EX New Orleans, LA; W64BB Jackson, MS; W64BA Knoxville, TN.

SWC NETWORK INC.

3109 Carlisle St.
Dallas, TX 75204
Low Power: K57DJ Baton Rouge, LA; K59DR Amarillo, TX.

SYNERGENESIS BCSTG.

17 Public Square
Columbia, TN 38401
Low Power: W21AP Columbia, TN.

SYRACUSE TV CORP.

Box 95
Syracuse, NY 13250
Phone: 315-472-0200

Principals:

Craig Fox, pres., 25%.
George Kimble, 25%.
Bogner Antenna Corp., 50%.
Low Power: W18AL Syracuse, NY.
Other interests: For Fox & Kimble's other interests, see Craig Fox Group in Group Ownership of TV Stations.
Represented (legal): James L. Oyster.

TAHLEQUAH TV 21

Suite B
2606 S. Sheridan
Tulsa, OK 74129
Low Power: K21CS Tahlequah, OK.

TALLY TELEVISION CORP.

1740 Shadowlawn St.
Memphis, TN 38106
Low Power: K59DH Little Rock, AR.

WILLIAM Y. TANKERSLEY

283 Almansa Rd.
St. Augustine, FL 32086
Low Power: W14AP St. Augustine, FL.

TAP COMMUNICATIONS

Low Power: K51AZ Muskogee, OK.

TEL-RADIO COMMUNICATIONS PROPERTIES INC.

Box 5158
Madison, WI 53705
Phone: 608-845-4000

Officers:

Donald L. Porter, pres.
Donald R. Brown, v.p.
David M. Wilson, secy.
Terry M. Busse, dir.

Principal:

Telephone & Data Systems Inc.
Low Power: W20AD Williamsport, PA; W46AR Milwaukee, WI.
Other interests: TDS has cable systems in New Hampshire & Oregon; telephone holdings.
Represented (engineering): Comsearch Inc.
Represented (legal): Koteen & Naftalin.

TELE-VU PARTNERS

Box 641
Kenai, AK 99611

Principals:

Vic Tyler, partner.
Mike Baxter, partner.
Denton Sheldon, partner.
Low Power: K17AE Kenai/Soldotna, AK.
Represented (engineering): John R. Moore.

TELECINCO INC.

Box 43
Mayaguez, PR 00709
Phone: 809-832-1150

Officers:

Alfredo R. de Arellano, pres.
Alfredo R. de Arellano Jr., exec. v.p.
Esther V. de Arellano, v.p.
Gloria R. de Arellano, secy.
Josefina R. de Arellano, treas.
Amado M. Reyes, v.p.-asst. treas.
Low Power: W08BM Mayaguez, PR.
Full Power Station: WORA-TV Mayaguez-Aguadilla, PR.
Other interests: Stockholders of Telecinco also have radio holdings.

TELECRAFTER CORP.

Box 27960
Denver, CO 80227
Low Power: K36CN Belgrade, MT; K18AG Libby, MT; K26CJ The Dalles, OR; K25BY Green River, WY; K21BW Sheridan, WY.
Represented (legal): Gardner, Carton & Douglas.

TELEMEDIA INC.

22 Hilltop Dr.
Kimberling City, MO 65686
Low Power: K22CB Montrose, CO; K39CP Poplar Bluff, MO.

TELEVIEW SYSTEMS OF MINNESOTA

6545 Cecilia Circle
Minneapolis, MN 55435
Low Power: K51CY Austin, MN; K55FJ Austin, MN; K57EU Austin, MN; K61EU Austin, MN.

TELTRON INC.

333 W. State St.
Milwaukee, WI 53201
Low Power: W69BV Madison, WI.

TEMPO ENTERPRISES INC.

6918 S. Yorktown
Tulsa, OK 74136
Phone: 918-496-3200

Officer:

Edward L. Taylor, chmn.-chief exec. officer.
Low Power: K27AK Ponca City, OK.

LPTV Ownership

Other interests: Multiple cable TV system operator; produces cable programming.

HEIDI A. TERRILL

No. A
625 Kennedy Court
Fairfield, CA 94533
Low Power: K65ED Omaha, NE.

TEXAS TELEVISION INC.

4750 South Padre Island Dr.
Corpus Christi, TX 78411
Low Power: K13VN Corpus Christi, TX.
Full Power Station: Kill Corpus Christi, TX.
Other interests: See McKinnon Bcstg. Co. in Group Ownership of TV Stations.

THE BON-TELE NETWORK

168 Canterbury Lane
McMurray, PA 15317
Phone: 412-941-3503

Officer:

Roy Anderson.

Principal:

Nancy B. Hahn.
Low Power: W63AU Pittsburgh, PA.

THE IDENTITY INSTITUTE

Box 11039
Honolulu, HI 96828
Low Power: W08CK Madison-Middleton, WI.

THE LITTLE TV STATION

1928 E. Laguna
Tempe, AZ 85282
Low Power: K53CO Anchorage, AK; K19BJ Fairbanks, AK.

THE NEW YORK TIMES BCSTG. SERVICE INC.

803 Channel Three Or.
Memphis, TN 38103
Low Power: W66BE Grenada, MS.
Other interests: See The New York Times Co. in Group Ownership of TV Stations.

THE OMAK CHRONICLE INC.

Box 553
Omak, WA 98841
Phone: 509-826-1110
Low Power: K35BJ Ellisford, WA; K25CY Omak/Riverside, WA.
Other interests: Publishes the Omak-Okanagan County Chronicle, weekly.

THE OXFORD EAGLE INC.

916 Jackson Ave.
Oxford, MS 38655
Low Power: W51AZ Oxford, MS.

THE SUN NETWORK INC.

1105 N. Holliston Ave.
Pasadena, CA 91104
Low Power: K32BT Flagstaff, AZ.

THE TIMES SOUTHWEST BCSTG. INC.

KFSM-TV
318 N. 13th
Fort Smith, AR 72901
Phone: 501-783-3131
Fax: 501-783-3131
Low Power: K67EO Bentonville, AR.
Other interests: See The New York Times Co. in Group Ownership of TV Stations.
Represented (sales): Katz Television.
Represented (engineering): Jules Cohen & Associates.
Represented (legal): Koteen & Naftalin.

SUE P. THOMAS

510 Bethel Place
Greenville, KY 42345
Phone: 502-338-5676
Low Power: W69CF Greenville, KY.

THOMPSON FALLS TV DISTRICT

14 Bighorn Rd.
Thompson Falls, MT 59873
Low Power: K27BD Thompson Falls, MT; K38BW Thompson Falls, MT.

THREE M BCSTG.

Rte. 2, Forrest Heights
Athens, TN 37303
Low Power: W24AN Athens, TN.

TIFTON TRANSLATOR INC.

Rte. 2
Box 44A
Jefferson City, TN 37760
Low Power: W16AK Tifton, GA.

TIGER BCSTG. INC.

Suite 9
3590 S. 60th Ave.
Hollywood, FL 33023
Low Power: W47AL Orlando, FL.

EDWARD R. TINARI

606 N.E. 20th Lane
Boynton Beach, FL 33435
Low Power: W46AQ Big Pine Key, FL; W62BP Islamorada, FL.

TMZ BCSTG. CO.

Box 39
RO No. 5
Bellefonte, PA 16823
Low Power: W50BA Bellefonte, PA.

TODD, BRANTON, WOOTDN & FUGIT

511 N. Lee
Midland, TX 79761
Low Power: K35AN Ruidoso, NM; K48CW Odessa, TX.

TOK COMMUNITY TV

Box 225
Tok, AK 99780
Low Power: K07NC Tok Junction, AK.

TOWER OF LOVE INC.

South L & M Bldg., Suite 7012
U.S. 1
St. Augustine, FL 32086
Low Power: W33AS St. Augustine, FL.

TOWN & COUNTRY COMMUNICATIONS

Box 302
Milford, IL 60953
Low Power: W21AO Clifton, IL.

TPC COMMUNICATIONS INC.

2201 S. Robertson
Tyler, TX 75701

Principal:

Jack W. Butler, 100%.
Low Power: K18AL Sulphur Springs, TX.
Represented (engineering): Moffet, Larson & Johnson.
Represented (legal): Paul, Hastings, Janofsky & Walker.

TRAN-STAR INC.

716 N. Westwood Ave.
Toledo, OH 43607
Low Power: W45AG Fort Wayne, IN; W40AI South Bend, IN; W60BJ Toledo, OH.

TRINITY BROADCASTING NETWORK INC.

Box A
Santa Ana, CA 92711
Phone: 714-832-2950

Officers:

Paul F. Crouch, pres.
Jan Crouch, v.p.
Norman Juggert, secy.-treas.
George D. Sebastian, low-power coordinator.

Low Power: W61BG Montgomery, AL; K42BS Fayetteville, AR; K62BA Flagstaff, AZ; K23AI Prescott, AZ; K57BD Tucson, AZ; K15CO Porterville, CA; K65DJ Redding, CA; K69FB Sacramento, CA; K33BT Victorville, CA; K57BT Denver, CO; K48CG Loveland, CO; W67BG Dover, DE; W63BK Pensacola, FL; W15AF Vero Beach, FL; W23AC Albany, GA; W65BI Augusta, GA; W33AL Brunswick, GA; K60DJ Cedar Rapids, IA; K58BX Davenport, IA; K42AM Ottumwa, IA; K47BE Boise, ID; W34AY Champaign, IL; W24AI Michigan City, IN; K26BZ Junction City, KS; K31BW Manhattan, KS; K15CN Salina, KS; K21AP Topeka, KS; W62BH Hopkinsville, KY; K59DG New Orleans, LA; W16AE Cresaptown, MO; W51AG Presque Isle, ME; W19BA Grand Rapids, MI; W69BJ Lansing & East Lansing, MI; K58CM Duluth, MN; K58BS Minneapolis-St. Paul, MN; K60DS Rochester, MN; K19BG St. Cloud, MN; K56AU Columbia, MO; K18BT St. Louis, MO; W02BG Biloxi, MS; W31AG Clarksdale, MS; W25AO Columbus, MS; W46AV Pascagoula, MS; W68BL Charlotte, NC; W50AN Raleigh, NC; K68DD Grand Forks, ND; K41BV Williston, ND; K39AJ Lincoln, NE; K63CK Carlsbad, NM. K34BQ Las Vegas, NV; K45AV Reno, NV; W14AH Binghamton, NY; W10BH Jamestown, NY; W51AN Olean, NY; W41AE Utica, NY; W40AE Chillicothe, OH; K68DD Dayton, OH; W21AI Portsmouth, OH; W39AI Youngstown, OH; K44BQ Ardmore, OK; K27AZ Lawton, OK; K33AG Bend, OR; K33AO Coos Bay, OR; K58BG Klamath Falls, OR; K21BC Lakeview, OR; K14HA Roseburg, OR; W44AG Erie, PA; W11BC Williamsport, PA; W50AI Charleston, SC; W46AJ Cookeville, TN; W25AH Jackson, TN; W35AH Jackson, TN; W65BF Memphis, TN; W36AK Nashville, TN; W50AG Nashville, TN; K51CK Abilene, TX; K63DR Austin, TX; K26AP Brownwood, TX; K17BP Palestine, TX; K39AK Bonanza-Vernal, UT; K64CJ Ogden, UT; W49AP Roanoke, VA; W16AL Burlington, VT; K23AS Aberdeen, WA; K55EB Spokane, WA; W68BS Green Bay, WI; W20AG Sheboygan, WI.

Full Power Stations: KPAZ-TV Phoenix, AZ; KTBN-TV Santa Ana-Los Angeles, CA; WHFT Miami, FL; WCLJ Bloomington-Indianapolis, IN; WKOI Richmond, IN; WLXI-TV Greensboro, NC; KNAT Albuquerque, NM; WTBY Poughkeepsie, NY; WDLI Canton, OH; KTBO-TV Oklahoma City, OK; KOTX-TV Dallas, TX; KTBW-TV Tacoma-Seattle, WA.

Other interests: KITU, Ch. 34 ETV, Beaumont, TX; KETH-TV, Ch. 14 ETV, Houston, TX.
Represented (legal): May & Dunne.

TRINITY ENGINEERING

Box 203
Huxley, IA 50124
Phone: 515-597-3131

Principal:

Douglas Sheldahl, pres.

Low Power: K52BH Ames, IA.

TROUP BCSTG. INC.

205 N. Lewis
La Grange, GA 30241
Low Power: W35AM La Grange, GA.

TRUE VUE TELEVISION ASSN. INC.

Box 421
White Sulphur Springs, MT 59645
Low Power: K09MH White Sulphur Springs, MT.

TRUE WAY RADIO COMMUNICATIONS

c/o Stephen Q. Fawcett
Box 2953
Page, AZ 86040
Low Power: K25CD Page, AZ.

LINDA K. TRUMBLY

1080 Los Molinos Way
Sacramento, CA 95864
Low Power: K22DD Santa Clara-San Jose, CA.

OONNIE F. TUCKER

2086 Valleydale Terrace
Birmingham, AL 35244
Phone: 205-988-3984
Low Power: W30AI Birmingham, AL.

TEO TUCKER

Box 36717
Tucson, AZ 85740
Low Power: K22CO Flagstaff, AZ.

BERNARD L. TURNER

210 Mooring Line Dr.
Naples, FL 33940
Low Power: W68BY Naples, FL.

O. L. TURNER

701 S. Commercial St.
Harrisburg, IL 62946
Low Power: W68BQ Marion, IL.

TURNPIKE TV

240 Carrington St.
Pittsburgh, PA 15212
Low Power: W25AX Kittanning, PA.

TV 10 INC.

Box 1089
Fairfield, IA 52556
Low Power: W10BK Akron, OH; W10BI Nashville, TN; W61AR Nashville, TN.

TV 29 INC.

Box 629
2449 State Rte. 59
Kent, OH 44240
Phones: 216-673-2323; 216-673-0301

Officers:

Richard Klaus, pres.
William Klaus, v.p.
Robert Klaus, v.p.
Low Power: W29AI Akron, OH.

TV 31 INC.

Box 629
2449 State Rte. 59
Kent, OH 44240
Phones: 216-673-2323; 216-673-0301

Officers:

Richard Klaus, pres.
William Klaus, v.p.
Robert Klaus, v.p.
Low Power: W13CB Beachwood, OH.

TV 50 INC.

Box 3010
Corpus Christi, TX 78404
Phone: 512-852-8850

Officer:

Dr. Thurnace York.
Low Power: K07UD Corpus Christi, TX; K50AO Corpus Christi, TX.

TV 53 INC.

101 Oak Blvd.
Huxley, IA 50124
Low Power: K53DF Carter Lake, IA.

TV BOARD OF FIRST ASSEMBLY OF GOD

1801 Havendall
Winter Haven, FL 33880

Low Power: K58DD Bellingham, WA.

TV BOARD SOUTH GATE ASSEMBLY OF GOD

16625 First Ave. S
Seattle, WA 98148

Low Power: K45BN Seattle, WA.

TV LOCAL INC.

806 Shorter Ave.
Rome, GA 30161

Low Power: W56CD Rome, GA.

TV NORTHEAST INC.

Third Ave. & 5th St.
Collinston, LA 71229

Low Power: K55FB Bonita, LA; K47DB
Collinston, LA; K52CP Collinston, LA.

TV TOWER VENTURE LTD.

Suite 900
3600 S. Yosemite
Denver, CO 80237

Low Power: K40CK Beaumont, TX.

U.P. T-V SYSTEMS INC.

219 East A St.
Iron Mountain, MI 49801
Phone: 906-774-1700

Principal:

Richard Abraham, pres., 100%.

Low Power: K69BA Iron Mountain, MI;
W30AK Iron Mountain, MI; W35AK Iron
Mountain, MI; W43AN Iron Mountain, MI;
W59AQ Iron Mountain, MI; W63AW Iron
Mountain, MI; W65BN Iron Mountain, MI;
W67AO Iron Mountain, MI.

WILLIAM N. UOELL

Low Power: W65BL Goshen, IN.

UHF-TV INC.

2208 Trott Ave.
Willmar, MN 56201

Principals:

William C. Marcil, pres.-treas.
Charles T. Bohnet, v.p.-secy.

Low Power: K66DN Willmar, MN.

UNITY BCSTG. INC.

Box 111
Booneville, MS 38829

Low Power: W53AF Booneville, MS.

UNIVERSITY OF MICHIGAN

Room 248
West Engineering Bldg.
Ann Arbor, MI 48104

Low Power: W46AH Port Huron, MI.

UNIVERSITY OF UTAH

205 James Talmage Bldg.
Salt Lake City, UT 84112
Phone: 801-581-4553

Officer:

Edward N. Ridges, assoc. dir., media serv-
ices.

Low Power: K250C Garfield rural, UT;
K30CW Marysvale, UT; K32AL Marysvale,
UT.

Full Power Stations: KUED Salt Lake City,
UT.

UNIVERSITY OF WYOMING

Box 3434
University Station
Laramie, WY 82071

Low Power: K26BM Casper, WY.

USTV SEATTLE INC.

Box 6066
Wausau, WI 54402-6066

Low Power: K36BF Hoquiam, WA.

Full Power Station: KTZZ-TV Seattle, WA.

Represented (sales): Seitel Inc.
Represented (engineering): Arter & Hadden.
Represented (legal): Davis, Wright & Jones.

VALLEY COUNTY TV OISTRCT NO. 1

Box 1129
Glasgow, MT 59230

Low Power: K14AR Glasgow, MT; K16AZ
Glasgow, MT; K18BN Glasgow, MT.

VALLEY MUSIC INC.

Box 460
RD No. 1
Cogan Station, PA 17728

Low Power: W09BL Williamsport, PA.

VALLEY TRANSLATOR SYSTEM

Box 372
Turkey, TX 79261
Phone: 806-423-1221

Officer:

George A. Setliff.
Low Power: K60BW Turkey/Quitauque, TX.
Represented (engineering): Arnold Cruze.

VALLEY TV CO.

4117 Van Buren St.
Hollywood, FL 33021

Low Power: W07BX Melbourne, FL; W18AB
Naples, FL.

VALLEY WIDE COMMUNICATIONS

Box 382
Rocky Ford, CO 81067

Low Power: K17AW Rocky Ford, CO; K19BP
Rocky Ford, CO.

PETER VAN de SANDE

Box 441010
Aurora, CO 80044
Low Power: K69FT Denver, CO.

OWEN VAN ESSEN

Box 631
Worthington, MN 56187

Low Power: K65DQ Rock Rapids, IA.

RICHARD & ANN VERMILLION

1724 Rocky Rd.
Fullerton, CA 92631

Low Power: W53AL West Palm Beach, FL.

VERO BCSTG. INC.

Suite 615
One New York Ave.

Atlantic City, NJ 08401
Low Power: W28AM Vero Beach, FL.

**VICKSBURG PRINTING & PUBLISH-
ING CO. INC.**

920 South St.
Vicksburg, MS 39180

Low Power: K45CG Tallulah, LA-Vicksburg,
MS.

VICTORY CENTER INC.

Box 14
5th & Quinn
Guymon, OK 73942
Phone: 405-338-5616

Low Power: K53BE Guymon, OK.

Represented (engineering): Pete Warren.
Represented (legal): John H. Midlen.

VIDEOHIO INC.

Box 1010
770 Twin Rivers Dr.
Columbus, OH 43216
Phone: 614-460-3700

Officers:

Eugene C. D'Angelo, pres.
Gerald E. Cary, v.p.
A. Kenneth Pierce, secy.-treas.

Principal:

Dispatch Printing Co., 100%.
Low Power: W27AR Indianapolis, IN.
Other interests: See WBNS-TV Inc. in Group
Ownership of TV Stations.
Represented (engineering): David Steel &
Assoc.

VIDEO IMAGE PRODUCTIONS INC.

Box 2771
509 W. 19th St.
Jasper, AL 35502
Phone: 205-387-8320

Officer:

Lanny R. Capps, pres.
Low Power: W55BJ Jasper, AL.

VIDEO JUKEBOX NETWORK

No. 711
3550 Biscayne Blvd.
Miami, FL 33137
Low Power: K04NM Ames, IA; K10NG New
Orleans, LA.

VIDEO MARKETING NETWORK INC.

Suite 319B
2477 Stickney Point Rd.
Sarasota, FL 34231
Phone: 813-923-3733

Principals:

Robert J. Murley, chmn.-pres., 34.67%.
Elizabeth Nierengarten, sr. v.p., 0.04%.
John Brennan, v.p., 0.63%.
Harold Wohlwend, treas., 0.41%.
Larry Doeffler, 27.31%.
Gerald Surfus, 4.14%.
Robert Williams, 2.07%.
Kathleen Mapp, 1.53%.
John Mangano, 1.47%.

Low Power: W23AJ Gadsden, AL; W59BI
Inverness, FL; K64CS Dubuque, IA; K62DC
Salinas, KS; W32AM Hopkinsville, KY;
W48AM Columbus, MS; W65BO Southern
Pines, NC; K44CH Carlsbad, NM; K23BX
Hobbs, NM; K30BO Portland, OR; W44AH
Milan, TN; K43BP Galveston, TX; W66AX
Sheboygan, WI.

Full Power Station: WASV-TV Asheville, NC.

VIKING COMMUNICATIONS

10 Abbott Park
Providence, RI 02903
Phone: 401-272-2558

Principal:

Philip R. DeSano, 100%.
Low Power: W23AS Woonsocket, RI.

JUAN VILLAREAL

Box 934
139 Resaca Blvd.
San Benito, TX 78586
Phone: 512-399-7777
Low Power: W18AH Manteo, NC.

VILLAREAL BCSTG. CO.

1090 Ben Lora Lane
San Benito, TX 78586
Phone: 512-399-7777

Principals:

Jose Villareal, gen. partner, 49%.
Laura Louse Fenton, gen. partner, 49%.
Low Power: K55FN Carrizo Springs, TX.

VISION BCSTG. NETWORK

1017 New York Ave.
Alamogordo, NM 88310
Phone: 505-437-6363

Low Power: K63CD Alamogordo, NM.
Represented (sales): William J. Oechsner Jr.
Represented (engineering): Pete Warren.
Represented (legal): Stuart B. Mitchell.

**VISUAL ENTERTAINMENT UNLIM-
ITEO**

207 Lynwood Lane, Rte. 3
Kenai, AK 99611

Principal:

Roxie Jackson, 100%.
Low Power: K17AC Seward, AK.

WABASH VALLEY CHRISTIAN TV INC.

3000 Lafayette Ave.
Terre Haute, IN 47805

Low Power: W65BK Terre Haute, IN.

LEONARO WALK

1223 Bennington Ave.
Pittsburgh, PA 15217
Phone: 407-689-6244

Low Power: W36AQ West Palm Beach, FL.

MCKINLEY WALKER

Box 637
Mount Sterling, KY 40353

Low Power: W07BY Morehead, KY; W02BP
Mount Sterling, KY.

HOWARD WAPNER

41 Conshohocken State Rd.
Bala Cynwyd, PA 19004

Low Power: K43BZ Prescott, AZ; K58DT
Columbia, MO.

**WATERS & BROCK COMMUNICA-
TIONS**

Box 1
Selma, NC 27576

Low Power: W35AR Smithfield, NC.

**WATONWAN TV IMPROVEMENT
ASSN.**

Box 285
St. James, MN 56081
Phone: 507-375-3007

Low Power: K26CS St. James, MN; K38CD
St. James, MN; K40BU St. James, MN;
K42AV St. James, MN.

WOTM INC.

217 S. 4th St.
Selmer, TN 38375
Phone: 901-645-6165

Principals:

David B. Jordan, pres., 74%.
Margaret E. Jordan, v.p., 25%.
Low Power: W06AW Selmer, TN.
Other interests: Owns WDTM(AM) Selmer,
TN.

WELY INC.

Low Power: W56CC Florence, SC.

**WEATHER CENTER INTERNATIONAL
INC.**

Principal:
Daniel G. Dobrowski, 100%.

LPTV Ownership

Low Power: W08CM Rockford, IL; W05BD Madison, WI.

Represented (engineering): CES Engineering.

Represented (legal): Fletcher, Heald & Hildreth.

WEIGEL BROADCASTING CO.

Board of Trade Bldg.
141 W. Jackson Blvd.
Chicago, IL 60604
Phone: 312-663-0260

Principals:

Howard Shapiro, pres.-dir., 67.56%.

James V. Pellegrino, secy.-dir.

Norman H. Shapiro, dir.

Low Power: W12BK South Bend, IN; W69BT

South Bend, IN; W65BT Milwaukee, WI.

Full Power Stations: WCNU-TV Chicago, IL;

WDJT-TV Milwaukee, WI.

Represented (sales): Telemundo.

Represented (legal): Cohn & Marks.

JEROLD R. WELSH

7332 S. Costilla
Littleton, CO 80120
Low Power: K66DK Aurora, CO.

WEST CENTRAL CHRISTIAN COMMUNICATIONS INC.

Box 364
Rte. 2
Willmar, MN 56201
Low Power: K27CK Willmar, MN.

SAMUEL A. & ETHELINE W. WESTBROOK

1311 Montgomery St.
Nashville, AR 71852
Low Power: K23BK Nashville, AR.

WESTERN BCSTG. SYSTEM

Box 308
Shingle Springs
Sacramento, CA 95628
Low Power: K49CL Sacramento, CA.

WESTERN BIBLE COLLEGE

16075 W. Belleview Ave.
Morrison, CO 80465
Low Power: K53DD Wichita, KS; K61EQ
Albuquerque, NM.

WESTERN PUBLISHING CO.

101 S. Chestnut
North Platte, NE 69101
Low Power: K35CI Torrington, WY.

WFMJ TELEVISION INC.

101 W. Boardman St.
Youngstown, OH 44503
Phone: 216-744-8611

Principal:

The Vindicator Printing Co.

Low Power: W52AO Boardman, OH.

Full Power Station: WFMJ-TV Youngstown, OH.

WGAL-TV INC.

Box 7127
Lancaster, PA 17604
Phone: 717-393-5851

Principal:

Pulitzer Broadcasting Co.

Low Power: W13BJ Williamsport, PA.

Other interests: See Group Ownership of TV Stations.

BETTY M. WHEELER

515 Gail Farrell Dr.
Durant, OK 74701

Low Power: K32CN Durant, OK.

DONALD E. WHITE & SONS INC.

Box 27D
Rte. 2
Meigs, GA 31785
Low Power: W02BS Camilla, GA.

WHITE PINE TELEVISION DISTRICT

NO. 1
Box 704
Ely, NV 89301
Low Power: K14AL Ely, NV.

WHITE RIVER INC.

No. 900
601 Indiana Ave. NW
Washington, DC 20004
Low Power: W11BV Indianapolis, IN.

WHITE RIVER VALLEY BCSTRS. INC.

Box 2077
Chaney Dr.
Batesville, AR 72503
Phone: 501-793-3861

Principals:

Joe M. Biard, pres., 50%.

Thomas A. Vinson, 50%.

Low Power: K12MY Batesville, AR.

Other interests: KBTA(AM) & KZLE-FM,
Batesville, AR.

WHITE SAGE BCSTG. CO.

No. 104
23642 Calabasas Rd.
Calabasas, CA 91302
Low Power: K07UI Minneapolis, MN.

WHITEHALL LOW POWER TV INC.

Box 487
Whitehall, MT 59759
Low Power: K52CE Whitehall, MT.

J. T. WHITLOCK

Box 680
Radio Station Rd.
Lebanon, KY 40033
Phone: 502-692-3126
Low Power: W06AY Lebanon, KY.

Other interests: Owns WLBN(AM) &
WLSK(FM) Lebanon, KY

KATHERINE E. WILKERSON

Low Power: K14HD Winslow, AZ; W56BE
Rome, GA.

WINFIELD PUBLISHING CO. INC.

201 E. 9th St.
Winfield, KS 67156
Low Power: K45CF Winfield, KS.

W. RUSSELL WITHERS JR.

Box 1508
Mount Vernon, IL 62864
Phone: 618-242-3500
Fax: 618-242-4444
Low Power: K23AE Aspen, CO.

Full Power Stations: KREZ-TV Durango, CO;
KREG-TV Glenwood Springs, CO; KREX-TV
Grand Junction, CO; KREY-TV Montrose,
CO; WDTV Clarksburg-Weston, WV.

Other interests: KAPE & KGMO(FM), Cape
Girardeau, MO; KOKX-AM-FM, Keokuk, IA;
WMIX-AM-FM, Mount Vernon, IL.

Represented (sales): Katz Television.

Represented (legal): Gardner, Carton &
Douglas.

WLBZ TELEVISION INC.

One Congress St.
Portland, ME 04101

Low Power: W04AK Waterville, ME.

Other interests: See Maine Bcstg. System
listing.

WLG-TV INC.

300 Crossways Park Dr.
Woodbury, NY 11797
Phone: 516-364-1500

Officers:

Michael Pascucci, pres.

Marvin Chauvin, v.p. & gen. mgr.

Low Power: W57BC Mineola, NY.

Full Power Station: WLG Riverhead, NY.
Represented (sales): Roslin Spot TV Sales.
Represented (engineering): Mullaney Engi-
neering.

Represented (legal): Gammon & Grange.

WODLINGER BROADCASTING OF TEXAS

Suite 3500
1000 Louisiana
Houston, TX 77002
Phone: 713-650-0055

Officers:

Constance J. Wodlinger, pres.

Laura Dodge, v.p., affiliate relations/
operations.

Scott Assyia, v.p., business & finance.

Principal:

Constance J. Wodlinger, pres., 100%.

Low Power: K05HU Houston, TX.

Other interests: Wodlinger has interest in
licensees of KSBS-TV Steamboat Springs,
CO; owns Hit Video USA, cable program-
ming service.

Represented (engineering): Robert Purcell &
Associates.

Represented (legal): Baraff, Koerner, Olender
& Hochberg, P.C.

WOMEN'S LPTV NETWORK

7860 N. Hayden, No. 101
Scottsdale, AZ 85258

Low Power: K24BK Fairbanks, AK; K10MY
Boise, ID; K18AX Garden City, KS; K52CZ
Las Vegas, NV; K25BQ Cody, WY.

CHARLES WOODS

Box 1089
Dothan, AL 36301
Phone: 205-792-3195

Low Power: W07BP Ocala, FL; W04BN
Orlando, FL; W08BY Milwaukee, WI.

Full Power Stations: WTVY Dothan, AL;
WTVW Evansville, IN; KARD West Monroe-
Monroe, LA; KDEB-TV Springfield, MO;
KLBK-TV Lubbock, TX.

Other interests: WTVY-FM, Dothan, AL;
WACV(AM), Montgomery, AL; KESE(FM),
Amarillo, TX; KJBZ(FM), Laredo, TX.

Represented (sales): Seltel Inc.

Represented (engineering): Cohen, Dippell &
Everist, P.C.

Represented (legal): Kenkel, Bamard &
Edmundson, P.C.

WORD OF LIFE FELLOWSHIP INC.

Box 875187
Wasilla, AK 99687

Low Power: K27CA Palmer, AK.

WORLD OUTREACH FOR DELIVERANCE (WORD)

217 North 4th St.
Keokuk, IA 52632
Phone: 319-524-1302

Low Power: K60CL Keokuk, IA.

WORLDWIDE ENTERPRISES

8609 N. 40th Dr.
Phoenix, AZ 85021

Low Power: K66CH Reno, NV.

WORTHINGTON BCSTG. CO.

Box 730
Worthington, MN 56187

Low Power: K07TY Worthington, MN.

BILL RICHARD WRIGHT

3302 Mineola St.
Greenville, TX 75401
Phone: 214-883-3146

Low Power: K47AP Greenville, TX.

LESLIE T. WRIGHT

119 Lakeview Dr.
Roanoke Rapids, NC 27890

Low Power: W60BF Roanoke Rapids, NC.

WTSP-TV INC.

Box 10000
St. Petersburg, FL 33733

Low Power: W56CI St. Petersburg, FL.

Other interests: See Great American Radio &
TV Co. in Group Ownership of TV Stations.

YAVAPAI COLLEGE

1100 E. Sheldon St.
Prescott, AZ 86301

Low Power: K34CQ Cottonwood, AZ; K39CG
Prescott, AZ.

YELLOWSTONE VALLEY COMMUNITY TV

Box 21157
Billings, MT 59104

Low Power: K05HS Billings, MT.

YOSEMITE PARK & CURRY CO.

Box 578
Yosemite National Park, CA 95389

Low Power: K16CC Yosemite Village, CA.

ZANESVILLE BCSTG. CO.

106 Heischman Ave.
Worthington, OH 43085

Low Power: W36AY Zanesville, OH.

ZLTV INC.

Box 848
Breckenridge, CO 80424

Low Power: K330F Breckenridge, CO.

ZONATION BCSTG.

350 Townsend St.
San Francisco, CA 94107

Low Power: W68BN Fort Wayne, IN.

Television Translators

As of September 4, 1989
VHF and UHF Channels

Star (★) preceding a listing indicates construction permit(s). Asterisk (*) preceding a listing indicates application only. All others are licenses. Transmitter power output (TPO) is given at end of each listing; all translators are one watt (1-w) unless otherwise indicated. Channel numbers are contained in call letters. For example, Ch. 4 is indicated for Adak, Alaska by K04LY. Call letters and location of station repeated are in parentheses. This listing includes all existing & proposed translator stations, including those which are owned & operated by television stations.

ALABAMA

★ **Anniston**—W24AO, Channel 17 Assoc. Ltd., Box 1006, 1700 Jug Factory Rd. E, Tuscaloosa, AL 35403 (WDBB Ch. 17 Tuscaloosa)—1000-w, lat. 33° 40' 52", long. 85° 48' 57".

★ **Anniston**—W29AO, Great American TV & Radio Co. Inc. (WBRC-TV Ch. 6 Birmingham)—1000-w, lat. 33° 29' 07", long. 85° 48' 33".

★ **Birmingham**—W52AI, Trans American TV Corp., 110 Lincoln St., Tallahassee, FL 32301—100-w, lat. 33° 31' 23", long. 86° 48' 37".

Birmingham—W62BG, Channel 17 Assoc. Ltd., Box 1006, 1700 Jug Factory Rd. E, Tuscaloosa, AL 35403—1000-w, lat. 33° 28' 39", long. 86° 49' 16". Note: Operating as LPTV. Requests CP for change to lat. 33° 28' 35", long. 86° 49' 15".

Cahaba Heights, Mountain Brook & Vestavia Hills—W68AH, Birmingham Television Corp., 2075 Golden Crest Dr., Birmingham, AL 35209 (WBMG Ch. 42 Birmingham)—100-w, lat. 33° 26' 50", long. 86° 44' 04". Requests CP for change to Ch. 62.

★ **Decatur**—W65BC, Montgomery Independent Telecasters Inc., Box 3236, 3251 Harrison Rd., Montgomery, AL 36109 (WKAB-TV Ch. 32 Montgomery)—1000-w, lat. 34° 36' 44", long. 86° 59' 08".

★ **Gadsden**—W04CA, Channel 17 Assoc. Ltd., Box 1006, 1700 Jug Factory Rd. E, Tuscaloosa, AL 35403 (WDBB Ch. 17 Tuscaloosa)—10-w, lat. 34° 04' 29", long. 86° 01' 11".

★ **Gadsden**—W15AP, Great American TV & Radio Co. Inc. (WBRC-TV Ch. 6 Birmingham)—1000-w, lat. 33° 57' 11", long. 86° 13' 00".

★ **Green Pond**—W24AX, Birmingham Television Corp., 2075 Golden Crest Dr., Birmingham, AL 35209 (WBMG Ch. 42 Birmingham)—1000-w, lat. 33° 14' 11", long. 87° 03' 21".

Guin—W74AL, Alabama ETV Commission, 2101 Magnolia Ave., Birmingham, AL 35205 (WFIQ Ch. 36 Florence)—100-w, lat. 33° 57' 30", long. 87° 54' 10".

Hamilton—W70AN, Alabama ETV Commission, 2101 Magnolia Ave., Birmingham, AL 35205 (WFIQ Ch. 36 Florence)—100-w, lat. 34° 09' 21", long. 88° 00' 43".

★ **Huntsville**—W61BI, Tennessee River TV Inc., 4600 Jackson Hwy., Sheffield, AL 35660 (WTRT Ch. 26 Florence)—1000-w, lat. 34° 44' 14", long. 86° 31' 46".

Jackson—W58AJ, Alabama ETV Commission, 2101 Magnolia Ave., Birmingham, AL 35205 (WIIQ Ch. 41 Demopolis)—100-w, lat. 31° 30' 55", long. 87° 53' 21".

Mobile—W69AU, John Franklin Ministries Inc., 3950 Hwy. 98W, Navarre, FL 32569 (WPAN Ch. 53 Fort Walton Beach, FL)—100-w, lat. 30° 41' 47", long. 88° 08' 15".

Mountain Brook—See W68AH, Cahaba Heights.

★ **Sylacauga**—W04CB, Birmingham TV Corp., 275 Golden Crest Dr., Birmingham, AL 35209 (WBMG Ch. 42 Birmingham)—10.0-w, lat. 33° 08' 23", long. 86° 15' 26".

Vestavia Hills—See W68AH, Cahaba Heights.

Winfield—W72AH, Alabama ETV Commission, 2101 Magnolia Ave., Birmingham, AL 35205 (WFIQ Ch. 36 Florence)—100-w, lat. 33° 55' 10", long. 87° 48' 19".

ALASKA

Adak—K04LY, State of Alaska, Division of Communications, 5900 E. Tudor Rd., Anchorage, AK 99507 (KTUU-TV Ch. 2 Anchorage; KAKM Ch. 7 Anchorage; KTVA Ch. 11 Anchorage; KIMO Ch. 13 Anchorage; KYUK-TV Ch. 4 Bethel; KUAC-TV Ch. 9 Fairbanks; KTOO-TV Ch. 3 Juneau)—100-w, lat. 51° 51' 59", long. 176° 38' 31". Future references to this listing imply that those stations are licensed to the State of Alaska to repeat the above stations.

Adak—K13SH, State of Alaska, 5900 E. Tudor Rd., Anchorage, AK 99507—100-w, lat. 51° 51' 59", long. 176° 38' 31". See Adak.

Airport area, Auke Bay, Gastineau Channel & Mendenhall Glacier area—K110X, Alaska 13 Corp., 2700 E. Tudor Rd., Anchorage, AK 99507 (KJUD Ch. 8 Juneau)—1-w, lat. 58° 22' 15", long. 134° 33' 11".

Akhiok—K04LL, State of Alaska, 5900 E. Tudor Rd., Anchorage, AK 99507 (KTVA Ch. 11 Anchorage)—10-w, lat. 56° 56' 43", long. 154° 10' 00".

Akutan—K04LK, State of Alaska, 5900 E. Tudor Rd., Anchorage, AK 99507—1-w, lat. 54° 08' 06", long. 165° 45' 18". See Adak.

Alakanuk—K04ND, State of Alaska, 5900 E. Tudor Rd., Anchorage, AK 99507 (KTUU-TV Ch. 2 Anchorage; KAKM Ch. 7 Anchorage; KTVA Ch. 11 Anchorage; KIMO Ch. 13 Anchorage; KYUK-TV Ch. 4 Bethel; KUAC-TV Ch. 9 Fairbanks; KTOO-TV Ch. 3 Juneau)—10-w, lat. 62° 41' 03", long. 164° 38' 56".

Alakanuk—K08KD, State of Alaska, 5900 E. Tudor Rd., Anchorage, AK 99507—1-w, lat. 62° 41' 03", long. 164° 38' 56". See Adak (self-originating).

Alakanuk—K10KV, Bethel Broadcasting Inc., Box 468, Bethel, AK 99559 (KYUK-TV Ch. 4 Bethel)—10-w, lat. 62° 41' 38", long. 164° 37' 41".

Alakanuk & Mountain Village—K03EA, Bethel Broadcasting Inc., Box 468, Bethel, AK 99559 (KYUK-TV Ch. 4 Bethel)—10-w, lat. 62° 05' 23", long. 163° 45' 00".

Aleknagik—K08HU, State of Alaska, 5900 E. Tudor Rd., Anchorage, AK 99507—10-w, lat. 59° 16' 37", long. 158° 32' 47". See Adak (AFTV Ch. 8 King Salmon AFB).

Allakaket—K02KB, Allakaket City Council, Allakaket, AK (KAKM Ch. 7 Anchorage; KTUU-TV Ch. 2 Anchorage; KIMO Ch. 13 Anchorage; KTVA Ch. 11 Anchorage; KYUK-TV Ch. 4 Bethel; KUAC-TV Ch. 9 Fairbanks; KTOO-TV Ch. 3 Juneau)—10-w, lat. 66° 33' 53", long. 152° 38' 38".

Alpine—See K66CF, Sutton.

Alyeska—K04GP, State of Alaska, 5900 E. Tudor Rd., Anchorage, AK 99507 (KTUU-TV Ch. 2 Anchorage)—10-w, lat. 60° 57' 20", long. 149° 06' 04".

Ambler—K07OM, Village of Ambler, Ambler, AK (KTUU-TV Ch. 2 Anchorage; KAKM Ch. 7 Anchorage; KTVA Ch. 11 Anchorage; KIMO Ch. 13 Anchorage)—10-w, lat. 67° 05' 16", long. 157° 51' 00".

★ **Anaktuvuk**—K04IX, North Slope Borough School Board, N.S.B. School District, Box 169 (KYUK-TV Ch. 4 Bethel; KUAC-TV Ch. 9 Fairbanks)—10-w, lat. 68° 08' 31", long. 151° 43' 51".

Anchor Point—K10IG, State of Alaska, 5900 E. Tudor Rd., Anchorage, AK 99507 (KTVA Ch. 11 Anchorage)—10-w.

Anchor Point—See K15AG, Ninilchik.

Anchor Point—See K21AM, Ninilchik.

Anchor Point—See K27AI, Ninilchik.

Anchor Point—See K33AF, Ninilchik.

Anchor Point—K51AF, State of Alaska, 5900 E. Tudor Rd., Anchorage, AK 99507 (KAKM Ch. 7 Anchorage)—20-w, lat. 59° 45' 22", long. 151° 46' 21".

Anchor Point—K59AR, State of Alaska, 5900 E. Tudor Rd., Anchorage, AK 99507 (KTUU-TV Ch. 2 Anchorage)—10-w, lat. 59° 52' 56", long. 151° 47' 00".

Anchor Point—K62AM, State of Alaska, 5900 E. Tudor Rd., Anchorage, AK 99507 (KTVA Ch. 11 Anchorage)—10-w, lat. 59° 52' 56", long. 151° 47' 00".

Angoon—K02JI, Angoon Public Schools, 308 G St., Anchorage, AK (KTUU-TV Ch. 2 Anchorage; KIMO Ch. 13 Anchorage; KTVA Ch. 11 Anchorage; KAKM Ch. 7 Anchorage)—1-w, lat. 57° 30' 08", long. 134° 35' 00". Holds CP to add KYUK-TV Ch. 4 Bethel & KUAC-TV Ch. 9 Fairbanks to present primary stations.

Angoon—K07SS, State of Alaska, 5900 E. Tudor Rd., Anchorage, AK 99507—0-w, lat. 57° 30' 03", long. 134° 35' 00". See Adak.

Aniak—K110N, State of Alaska, 5900 E. Tudor Rd., Anchorage, AK 99507—1-w, lat. 61° 34' 51", long. 159° 32' 49". See Adak.

Aniak, Kalskag & Russian Mission—K13MX, Bethel Broadcasting Inc., Box 468, Bethel, AK 99559 (KYUK-TV Ch. 4 Bethel)—10-w, lat. 61° 32' 56", long. 160° 18' 33".

Anvik—K02JY, City of Anvik, General Delivery, (KTUU-TV Ch. 2 Anchorage; KAKM Ch. 7 Anchorage; KTVA Ch. 11 Anchorage; KIMO Ch. 13 Anchorage; KYUK-TV Ch. 4 Bethel; KUAC-TV Ch. 9 Fairbanks; KTOO-TV Ch. 3 Juneau)—10-w, lat. 62° 39' 21", long. 160° 12' 11".

Artic Village—K04LI, State of Alaska, 5900 E. Tudor Rd., Anchorage, AK 99507—1-w, lat. 68° 07' 32", long. 145° 32' 10". See Adak.

Atka—K04LJ, State of Alaska, 5900 E. Tudor Rd., Anchorage, AK 99507—1-w, lat. 52° 11' 59", long. 174° 11' 43". See Adak.

Atlantic Richfield Co. Base Camp & Prudhoe Bay—K10JU, Midnight Sun Bcstrs. Inc. (KTUU-TV Ch. 2 Anchorage; KTVA Ch. 11 Anchorage)—10-w, lat. 70° 15' 22", long. 148° 20' 01".

Auke Bay—See K110X, Airport area.

Auke Bay & Mendenhall Valley—K06JZ, Capital Community Bcstg. Inc., 224 4th St., Juneau, AK (KTOO-TV Ch. 3 Juneau)—10-w, lat. 58° 21' 57", long. 134° 37' 59".

Barrow—K11NN, North Slope Borough School Board, N.S.B. School District, Box 169 (KYUK-TV Ch. 4 Bethel; KUAC-TV Ch. 9 Fairbanks; KAKM Ch. 7 Anchorage)—10-w, lat. 71° 17' 55", long. 156° 45' 00".

Barter Island—See K04IU, Kahtovik.

Translators—Alaska

Beaver—K04LC, State of Alaska, 5900 E. Tudor Rd., Anchorage, AK 99507—1-w, lat. 66° 21' 33", long. 147° 23' 42". See Adak.

Bettles—K13TE, State of Alaska, 5900 E. Tudor Rd., Anchorage, AK 99507—10-w, lat. 66° 54' 25", long. 151° 40' 55". See Adak.

Bill Moore's & New Hamilton—K13PA, Bethel Broadcasting Inc., Box 468, Bethel, AK 99559 (KYUK-TV Ch. 4 Bethel)—5-w, lat. 62° 20' 50", long. 163° 33' 28".

Birch Creek—K13SY, State of Alaska, 5900 E. Tudor Rd., Anchorage, AK 99507—10-w, lat. 66° 15' 46", long. 149° 49' 05". See Adak.

Bird Point & Girdwood—K67AY, Alaska Public TV Inc., 2677 Providence Drive, Anchorage, AK 99508 (KAKM Ch. 7 Anchorage)—10-w, lat. 60° 55' 07", long. 149° 32' 09".

Bird Point, Hope & Girdwood—K09HG, State of Alaska, 5900 E. Tudor Rd., Anchorage, AK 99507 (KTUU-TV Ch. 2 Anchorage)—10-w, lat. 60° 55' 07", long. 149° 32' 13". See Adak.

Bird Point, Hope & Girdwood—K57BQ, State of Alaska, 5900 E. Tudor Rd., Anchorage, AK 99507 (KTVA Ch. 11 Anchorage)—10-w, lat. 60° 55' 07", long. 149° 32' 09".

BP Alaska Camp & Prudhoe Bay—K08IZ, Northern Television Inc., Box 102200, Anchorage, AK 99510. 100-w, lat. 70° 17' 29", long. 148° 42' 02".

Buckland—K04LU, State of Alaska, 5900 E. Tudor Rd., Anchorage, AK 99507—1-w, lat. 65° 58' 46", long. 161° 07' 20". See Adak.

Camp Lonely—K07NX, Northern Television Inc., Box 102200, Anchorage, AK 99510 (KTUU-TV Ch. 2 Anchorage; KTVA Ch. 11 Anchorage)—10-w, lat. 70° 54' 53", long. 153° 16' 30".

Cantwell—K02KK, State of Alaska, 5900 E. Tudor Rd., Anchorage, AK 99507—10-w, lat. 63° 23' 14", long. 148° 52' 32". See Adak.

Cape Newenham & Kongiganak—K10JN, Bethel Broadcasting Inc., Box 468, Bethel, AK 99559 (KYUK-TV Ch. 4 Bethel)—5-w, lat. 60° 05' 02", long. 164° 16' 12".

Cape Pole—K09NP, Southeast Island School District, Office of the Governor, Telecommunications Pouch AC, Juneau, AK (KAKM Ch. 7 Anchorage; KTUU-TV Ch. 2 Anchorage; KIMO Ch. 13 Anchorage; KTVA Ch. 11 Anchorage)—10-w, lat. 55° 57' 57", long. 133° 47' 33".

Captain's Bay—K08IW, Unalaska City School District, Unalaska Schools, Unalaska, AK (KYUK-TV Ch. 4 Bethel)—10-w.

Chalkyitsik—K04JU, Chalkyitsik Village Council, General Delivery (KUAC-TV Ch. 9 Fairbanks; KYUK-TV Ch. 4 Bethel; KTOO-TV Ch. 3 Juneau; KAKM Ch. 7 Anchorage; KIMO Ch. 13 Anchorage; KTUU-TV Ch. 2 Anchorage; KTVA Ch. 11 Anchorage)—10-w, lat. 66° 39' 01", long. 143° 43' 30".

Chefnak—K04MK, State of Alaska, 5900 E. Tudor Rd., Anchorage, AK 99507—10-w, lat. 60° 09' 35", long. 164° 16' 40". See Adak.

Chevak—K09PO, City of Chevok, Box 6083, Chevok, AK (KTUU-TV Ch. 2 Anchorage; KAKM Ch. 7 Anchorage; KTVA Ch. 11 Anchorage; KIMO Ch. 13 Anchorage; KYUK-TV Ch. 4 Bethel; KUAC-TV Ch. 9 Fairbanks; KTOO-TV Ch. 3 Juneau)—10-w, lat. 61° 31' 13", long. 165° 35' 00".

Chevak & Hooper Bay—K12KE, Bethel Broadcasting Inc., Box 468, Bethel, AK 99559 (KYUK-TV Ch. 4 Bethel)—10-w, lat. 61° 46' 55", long. 165° 56' 53".

Chignik—K02LK, State of Alaska, 5900 E. Tudor Rd., Anchorage, AK 99507—1-w, lat. 56° 18' 11", long. 158° 24' 38". See Adak.

Chignik Lagoon—K04MZ, State of Alaska, 5900 E. Tudor Rd., Anchorage, AK 99507—1-w, lat. 56° 18' 30", long. 158° 32' 11". See Adak.

Chistochina—K09PX, State of Alaska, 5900 E. Tudor Rd., Anchorage, AK 99507—10-w, lat. 62° 35' 33", long. 144° 38' 47". See Adak.

Chitina—K09NF, Village of Chitina, Chitina, AK (KTUU-TV Ch. 2 Anchorage; KAKM Ch. 7 Anchorage; KTVA Ch. 11 Anchorage; KIMO Ch. 13 Anchorage)—10-w, lat. 61° 31' 21", long. 144° 28' 07".

Chuathbaluk—K09PP, Chuathbaluk City Council, General Delivery, Chuathbaluk, AK (KTUU-TV Ch. 2 Anchorage; KAKM Ch. 7 Anchorage; KTVA Ch. 11 Anchorage; KIMO Ch. 13 Anchorage; KYUK-TV Ch. 4 Bethel; KUAC-TV Ch. 9 Fairbanks; KTOO-TV Ch. 3 Juneau)—10-w, lat. 61° 34' 21", long. 159° 14' 37".

Circle—K09TT, State of Alaska, 5900 E. Tudor Rd., Anchorage, AK 99507—10-w, lat. 65° 49' 38", long. 144° 03' 58". See Adak.

Circle Hot Springs—K04ML, State of Alaska, 5900 E. Tudor Rd., Anchorage, AK 99507—1-w. See Adak.

Clam Gulch & Homesites extending along Sterling Highway—K39AA, Alaska Public TV Inc., 2677 Providence Dr., Anchorage, AK 99508 (KAKM Ch. 7 Anchorage)—10-w, lat. 60° 12' 52", long. 151° 24' 41".

Clearwater, Delta Junction & Fort Greeley—K07NJ, Northern Television Inc., Box 102200, Anchorage, AK 99510 (KTVA Ch. 11 Fairbanks)—10-w, lat. 63° 47' 18", long. 145° 51' 35".

Clover Passage (coastal area)—K07NN, North Tongass TV Inc., Box A-17, Ward Cove, AK (CFTK-TV-1 Ch. 6 Prince Rupert, B.C.)—1-w, lat. 55° 30' 39", long. 131° 49' 45".

Coffman Cove—K13SZ, State of Alaska, 5900 E. Tudor Rd., Anchorage, AK 99507—10-w, lat. 56° 00' 09", long. 132° 50' 17". See Adak.

Cohoe, Kalifonsky & Kasilof—K61AN, State of Alaska, 5900 E. Tudor Rd., Anchorage, AK 99507 (KTVA Ch. 11 Anchorage)—10-w, lat. 60° 16' 32", long. 151° 18' 30".

Cold Bay—K07TM, State of Alaska, 5900 E. Tudor Rd., Anchorage, AK 99507—100-w, lat. 55° 15' 05", long. 162° 45' 41". See Adak.

Cooper's Landing—K02KT, Cooper's Landing Lions Club, Box 789, Cooper's Landing, AK (KAKM Ch. 7 Anchorage; KTUU-TV Ch. 2 Anchorage; KIMO Ch. 13 Anchorage; KYUK-TV Ch. 4 Bethel; KTOO-TV Ch. 3 Juneau; KTVA Ch. 11 Anchorage)—10-w, lat. 60° 29' 22", long. 149° 44' 09".

Cooper's Landing & Upper Kenai River area—K04DS, Channel 2 Bcstg. Co., Box 102880, Anchorage, AK 99510 (KTUU-TV Ch. 2 Anchorage)—10-w, lat. 60° 28' 15", long. 149° 49' 58".

Copper Center—K04FO, Wrangell Mountain TV & Radio Club, Box 327, Glenallen, AK (KATN Ch. 2 Fairbanks)—1-w, lat. 61° 57' 24", long. 145° 17' 51".

Copper Center & Kenny Lake (areas S)—K09IZ, Channel 2 Bcstg. Co., Box 102880, Anchorage, AK 99510 (KATN Ch. 2 Fairbanks)—10-w, lat. 61° 46' 44", long. 145° 12' 25".

★ **Cordova**—K09OR, City of Cordova, Office of Telecommunications, Pouch AC, Juneau, AK (KTVA Ch. 11 Anchorage; KTUU-TV Ch. 2 Anchorage; KIMO Ch. 13 Anchorage; KAKM Ch. 7 Anchorage; KTOO-TV Ch. 3 Juneau)—10-w, lat. 60° 32' 49", long. 145° 44' 48".

Craig—K57DE, State of Alaska, 5900 E. Tudor Rd., Anchorage, AK 99507—100-w, lat. 55° 28' 36", long. 133° 08' 14". See Adak.

Crooked Creek—K03EH, Bethel Broadcasting Inc., Box 468, Bethel, AK 99559 (KYUK-TV Ch. 4 Bethel)—1-w, lat. 61° 52' 45", long. 158° 05' 57".

Crooked Creek—K13RS, Crooked Creek Traditional Council, General Delivery, Crooked Creek, AK (KUAC-TV Ch. 9 Fairbanks; KYUK-TV Ch. 4 Bethel; KTOO-TV Ch. 3 Juneau; KTUU-TV Ch. 2 Anchorage; KAKM Ch. 7 Anchorage; KTVA Ch. 11 Anchorage; KIMO Ch. 13 Anchorage)—10-w, lat. 61° 52' 16", long. 158° 06' 06".

Delta Junction—K05FI, U. of Alaska, KUAC-TV, Fairbanks, AK 99775-1420 (KUAC-TV Ch. 9 Fairbanks)—10-w, lat. 63° 47' 18", long. 145° 51' 35".

Delta Junction—See K07NJ, Clearwater.

Delta Junction—K13KU, Alaska Bcstg. Inc., 2700 E. Tudor Rd., Anchorage, AK 99507 (KATN Ch. 2 Fairbanks)—10-w, lat. 63° 47' 18", long. 145° 51' 35".

Dillingham—K10LD, State of Alaska, 5900 E. Tudor Rd., Anchorage, AK 99507—100-w, lat. 59° 03' 46", long. 158° 28' 13". See Adak. Note: Licensed as LPTV.

Dillingham & Wood River—K02GU, State of Alaska, 5900 E. Tudor Rd., Anchorage, AK 99507—10-w, lat. 59° 03' 46", long. 158° 28' 03". See Adak (AFTV, Ch. 8, King Salmon Air Force Base). Note: Licensed as LPTV.

Diomedes—K07OS, City of Diomedes, Office of Governor-Telecommunications, Pouch AC, Juneau, AK (KAKM Ch. 7 Anchorage; KTUU-TV Ch. 2 Anchorage; KIMO Ch. 13 Anchorage; KTVA Ch. 11 Anchorage)—10-w, lat. 65° 46' 04", long. 168° 57' 09".

Dot Lake—K07RU, State of Alaska, 5900 E. Tudor Rd., Anchorage, AK 99507—1-w, lat. 63° 39' 31", long. 144° 03' 22". See Adak.

Douglas & Juneau—K130C, Alaska Bcstg. Inc., 2700 E. Tudor Rd., Anchorage, AK 99507 (KJUD Ch. 8 Juneau)—10-w, lat. 58° 17' 16", long. 134° 22' 50".

Dutch Harbor—See K02HO, Unalaska.

Eagle River Road—K55DC, State of Alaska, 5900 E. Tudor Rd., Anchorage, AK 99507 (KTUU-TV Ch. 2 Anchorage)—1-w, lat. 61° 18' 46", long. 149° 27' 42".

Eagle River Road—K58BH, State of Alaska, 5900 E. Tudor Rd., Anchorage, AK 99507 (KTVA Ch. 11 Anchorage)—1-w, lat. 61° 18' 46", long. 149° 27' 42".

Eagle River Road—K61CB, State of Alaska, 5900 E. Tudor Rd., Anchorage, AK 99507 (KIMO Ch. 13 Anchorage)—1-w, lat. 61° 18' 46", long. 149° 27' 42".

Eagle Village—K05IJ, State of Alaska, 5900 E. Tudor Rd., Anchorage, AK 99507—1-w, lat. 64° 46' 48", long. 141° 06' 50". See Adak.

Eek & Tututuliak—K07LR, Bethel Broadcasting Inc., Box 468, Bethel, AK 99559 (KYUK-TV Ch. 4 Bethel)—10-w, lat. 60° 21' 02", long. 162° 39' 09".

Egegik—K09SK, State of Alaska, 5900 E. Tudor Rd., Anchorage, AK 99507—1-w, lat. 58° 12' 55", long. 157° 22' 27". See Adak.

Eight Fathoms Bight—K13TG, State of Alaska, Division of Communications, 5900 E. Tudor Rd., Anchorage, AK 99507—10-w, lat. 58° 00' 10", long. 135° 46' 03". See Adak.

Ekwok—K04MS, State of Alaska, 5900 E. Tudor Rd., Anchorage, AK 99507—10-w, lat. 59° 20' 59", long. 157° 28' 33". See Adak.

Elfin Cove—K09TK, State of Alaska, 5900 E. Tudor Rd., Anchorage, AK 99507—10.0-w, lat. 58° 11' 03", long. 136° 20' 35". See Adak.

Elfin Cove—K13TI, State of Alaska, 5900 E. Tudor Rd., Anchorage, AK 99507—10-w. See Adak.

Emmonak—K07OP, Village of Emmonak, Emmonak, AK (KTUU-TV Ch. 2 Anchorage; KAKM Ch. 7 Anchorage; KTVA Ch. 11 Anchorage; KIMO Ch. 13 Anchorage)—10-w, lat. 62° 46' 33", long. 164° 31' 35".

English Bay—K31AG, State of Alaska, 5900 E. Tudor Rd., Anchorage, AK 99507 (KTUU-TV Ch. 2 Anchorage)—5-w, lat. 59° 21' 38", long. 151° 55' 48".

English Bay—K43AK, State of Alaska, 5900 E. Tudor Rd., Anchorage, AK 99507 (KTVA Ch. 11 Anchorage)—20-w, lat. 59° 21' 38", long. 151° 55' 48".

English Bay—K69DM, State of Alaska, 5900 E. Tudor Rd., Anchorage, AK 99507 (KIMO Ch. 13 Anchorage)—20-w.

Ernestine—K04MY, State of Alaska, 5900 E. Tudor Rd., Anchorage, AK 99507—1-w, lat. 61° 27' 04", long. 145° 10' 18". See Adak.

Eureka—See K09TU, Lake Louise.

False Pass—K04LG, State of Alaska, 5900 E. Tudor Rd., Anchorage, AK 99507—1-w, lat. 54° 54' 23", long. 163° 24' 44". See Adak.

Five Mile & Sheep Creek Pipeline Camps—K07LX, Northern Television Inc., Box 102200, Anchorage, AK 99510 (KATN Ch. 2 Fairbanks)—10-w, lat. 61° 04' 03", long. 145° 55' 12".

Fort Greeley—See K07NJ, Clearwater.

Fort Yukon—K02HQ, City of Fort Yukon, Box 50, Fort Yukon, AK (KYUK-TV Ch. 4 Bethel)—10-w, lat. 66° 34' 19", long. 145° 14' 52".

Franklin Bluff Pipeline Camp—K07MP, Northern Television Inc., Box 102200, Anchorage, AK 99510 (KATN Ch. 2 Fairbanks)—10-w, lat. 69° 43' 10", long. 148° 41' 50".

Freshwater Bay—K13TW, State of Alaska, 5900 E. Tudor Rd., Anchorage, AK 99507—10-w, lat. 57° 53' 57", long. 135° 09' 21". See Adak.

Gakona—K13JW, Wrangell Mountain TV & Radio Club, Box 327, Glenallen, AK (KATN Ch. 2 Fairbanks)—1-w, lat. 62° 18' 25", long. 145° 16' 10".

Gakona & Gulkana Village—K03FJ, Wrangell Mountain TV & Radio Club, Box 327, Glenallen, AK (KTVA Ch. 11 Anchorage; KTUU-TV Ch. 2 Anchorage; KIMO Ch. 13 Anchorage; KAKM Ch. 7 Anchorage; KTOO-TV Ch. 3 Juneau; KYUK-TV Ch. 4 Bethel; KUAC-TV Ch. 9 Fairbanks; KTVF Ch. 11 Fairbanks)—10-w, lat. 62° 18' 01", long. 145° 18' 13".

Galbraith Pipeline Camp—K07MQ, Northern Television Inc., Box 102200, Anchorage, AK 99510 (KATN Ch. 2 Fairbanks)—10-w.

Galena—K10LJ, City of Galena, Box 149, Galena, AK (KTUU-TV Ch. 2 Anchorage; KAKM Ch. 7 Anchorage; KTVA Ch. 11 Anchorage; KIMO Ch. 13 Anchorage; KTOO-TV Ch. 3 Juneau; KYUK-TV Ch. 4 Bethel; KUAC-TV Ch. 9 Fairbanks)—10-w, lat. 64° 45' 33", long. 156° 51' 41".

Gambell—K07ON, Village of Gambell, Gambell, AK (KTUU-TV Ch. 2 Anchorage; KAKM Ch. 7 Anchorage; KTVA Ch. 11 Anchorage; KIMO Ch. 13 Anchorage)—10-w, lat. 63° 46' 44", long. 171° 43' 51".

Gastineau Channel—See K110X, Airport area

Georgetown & Stony River—K10JM, Bethel Broadcasting Inc., Box 468, Bethel, AK 99559 (KYUK-TV Ch. 4 Bethel)—10-w, lat. 61° 43' 21", long. 157° 22' 10".

Girdwood—K05FW, Alaska Public TV Inc., 2677 Providence Dr., Anchorage, AK 99508 (KAKM Ch. 7 Anchorage)—10-w, lat. 60° 57' 12", long. 149° 06' 03".

Girdwood—K08KA, State of Alaska, 5900 E. Tudor Rd., Anchorage, AK 99507 (KIMO Ch. 13 Anchorage)—10-w, lat. 60° 57' 12", long. 149° 06' 03".

Girdwood—See K09HG, Bird Point.

Girdwood—See K57BQ, Bird Point.

Girdwood—See K67AY, Bird Point.

Girdwood Valley—K12MM, State of Alaska, 5900 E. Tudor Rd., Anchorage, AK 99507 (KTVA Ch. 11 Anchorage)—10-w, lat. 60° 57' 12", long. 149° 06' 03".

Glenallen—K05HA, State of Alaska, 5900 E. Tudor Rd., Anchorage, AK 99507—10-w, lat. 61° 46' 44", long. 145° 12' 25". See Adak.

Glenallen—K07QS, Wrangell Mountain TV & Radio Club, Box 327, Glenallen, AK (WGN-TV Ch. 9 Chicago, IL)—1-w, lat. 61° 46' 44", long. 145° 12' 25".

Glenallen & Richardson Hwy. (areas N & S)—K04FQ, Wrangell Mountain TV & Radio Club, Box 327, Glenallen, AK (KATN Ch. 2 Fairbanks)—1-w, lat. 62° 06' 35", long. 145° 29' 35".

Glenn Hwy.—See K07IN, Tolsona.

Goodnews Bay—K09SG, State of Alaska, 5900 E. Tudor Rd., Anchorage, AK 99507—1-w, lat. 59° 07' 07", long. 161° 35' 19". See Adak.

Goodnews Bay—K11MX, Bethel Broadcasting Inc., Box 468, Bethel, AK 99559 (KYUK-TV Ch. 4 Bethel)—10-w, lat. 59° 01' 06", long. 161° 49' 00".

Grayling—K09PC, City of Grayling, General Delivery, (KUAC-TV Ch. 9 Fairbanks; KYUK-TV Ch. 4 Bethel; KAKM Ch. 7 Anchorage; KIMO Ch. 13 Anchorage; KTUU-TV Ch. 2 Anchorage; KTVA Ch. 11 Anchorage)—10-w, lat. 62° 54' 11", long. 160° 03' 54".

Gustavus—K04MR, State of Alaska, 5900 E. Tudor Rd., Anchorage, AK 99507—10-w, lat. 58° 25' 04", long. 135° 42' 30". See Adak.

Haines—K09PD, State of Alaska, 5900 E. Tudor Rd., Anchorage, AK 99507—10-w, lat. 59° 14' 05", long. 135° 27' 01". See Adak.

Haines (northern residential area)—K03FM, Lynn Canal Bcstg., Box 245, Haines, AK (KYUK-TV Ch. 4 Bethel; KAKM Ch. 7 Anchorage; KTUU-TV Ch. 2 Anchorage; KIMO Ch. 13 Anchorage; KTVA Ch. 11 Anchorage)—10-w, lat. 59° 13' 06", long. 135° 25' 29".

Halibut Cove—K08JY, State of Alaska, 5900 E. Tudor Rd., Anchorage, AK 99507—10-w, lat. 59° 35' 57", long. 151° 14' 22". See Adak.

Happy Valley Pipeline Camp—K07NA, Northern Television Inc., Box 102200, Anchorage, AK 99510 (KATN Ch. 2 Fairbanks)—10-w, lat. 69° 09' 00", long. 148° 50' 00".

Healy—K07ND, U. of Alaska, KUAC, Fairbanks, AK 99775-1420 (KUAC-TV Ch. 9 Fairbanks)—10-w, lat. 63° 52' 30", long. 148° 51' 00".



BROADCAST & STUDIO PRODUCTS
UHF, VHF, MMDS and
ITFS equipment
Turnkey Systems Since 1960

PO Box 68 • White Haven, PA 18661 • 717-443-9575
1-800-233-6193
FAX 717-443-9257

Healy & Usibelli—K06LA, Northern Television Inc., Box 102200, Anchorage, AK 99510 (KTVA Ch. 11 Fairbanks)—1-w, lat. 63° 52' 30", long. 148° 51' 00".

Healy, Suntrana & Usibelli—K13MZ, Alaska Bcstg. Inc., 2700 E. Tudor Rd., Anchorage, AK 99507 (KATN Ch. 2 Fairbanks)—5-w, lat. 63° 52' 30", long. 148° 51' 00".

Hobart Bay—K13TT, State of Alaska, 5900 E. Tudor Rd., Anchorage, AK 99507—10-w, lat. 57° 24' 15", long. 133° 24' 31". See Adak.

Holy Cross—K09NJ, Village of Holy Cross, Holy Cross, AK (KTUU-TV Ch. 2 Anchorage; KAKM Ch. 7 Anchorage; KTVA Ch. 11 Anchorage; KIMO Ch. 13 Anchorage)—10-w, lat. 62° 12' 00", long. 159° 40' 07".

Homer—K07PF, Alaska Public TV Inc., 2677 Providence Dr., Anchorage, AK 99508 (KAKM Ch. 7 Anchorage)—10-w, lat. 59° 27' 17", long. 151° 40' 18".

Homer & Seldovia—K02B, State of Alaska, 5900 E. Tudor Rd., Anchorage, AK 99507 (KTUU-TV Ch. 2 Anchorage)—10-w, lat. 59° 27' 17", long. 151° 40' 18".

Homer & Seldovia—K04JH, State of Alaska, 5900 E. Tudor Rd., Anchorage, AK 99507 (KTVA Ch. 11 Anchorage)—10-w, lat. 59° 27' 17", long. 151° 40' 18".

Homer & Seldovia—K13TR, State of Alaska, 5900 E. Tudor Rd., Anchorage, AK 99507 (KIMO Ch. 13 Anchorage)—10-w, lat. 59° 27' 17", long. 151° 40' 18".

Hoonah—K04MO, State of Alaska, 5900 E. Tudor Rd., Anchorage, AK 99507—10-w, lat. 58° 06' 36", long. 135° 26' 28". See Adak.

Hooper Bay—K07QD, Hooper Bay City Council, Hooper Bay, AK (KAKM Ch. 7 Anchorage; KTUU-TV Ch. 2 Anchorage; KIMO Ch. 13 Anchorage; KTVA Ch. 11 Anchorage; KYUK-TV Ch. 4 Bethel; KUAC-TV Ch. 9 Fairbanks; KTOO-TV Ch. 3 Juneau)—10-w, lat. 61° 31' 56", long. 166° 05' 42".

Hooper Bay—See K12KE, Chevak.

Hope—See K09HG, Bird Point.

Hope—See K25AI, Indian.

Hope—See K47AM, Indian.

Hope—See K57BQ, Bird Point.

Hughes—K02KC, Hughes Community Council, General Delivery, Hughes, AK (KYUK-TV Ch. 4 Bethel; KTOO-TV Ch. 3 Juneau; KTUU-TV Ch. 2 Anchorage; KAKM Ch. 7 Anchorage; KTVA Ch. 11 Anchorage; KIMO Ch. 13 Anchorage)—10-w, lat. 66° 02' 50", long. 154° 15' 20".

Huslia—K04JS, Huslia Village Council, General Delivery, (KTUU-TV Ch. 2 Anchorage; KAKM Ch. 7 Anchorage; KTVA Ch. 11 Anchorage; KIMO Ch. 13 Anchorage; KYUK-TV Ch. 4 Bethel; KUAC-TV Ch. 9 Fairbanks; KTOO-TV Ch. 3 Juneau)—10-w, lat. 65° 41' 57", long. 156° 23' 50".

Hydaburg—K02JW, City of Hydaburg, Box 49 (KAKM Ch. 7 Anchorage; KIMO Ch. 13 Anchorage; KTUU-TV Ch. 2 Anchorage; KTVA Ch. 11 Anchorage; KYUK-TV Ch. 4 Bethel; KUAC-TV Ch. 9 Fairbanks)—10-w, lat. 55° 12' 26", long. 132° 49' 14".

Hyder—K04MM, State of Alaska, 5900 E. Tudor Rd., Anchorage, AK 99507—10-w, lat. 55° 54' 58", long. 130° 01' 25". See Adak.

Iguigig—K04ME, State of Alaska, 5900 E. Tudor Rd., Anchorage, AK 99507—1-w, lat. 59° 19' 39", long. 155° 53' 33". See Adak.

Iliamna—K07RV, State of Alaska, 5900 E. Tudor Rd., Anchorage, AK 99507—1-w, lat. 59° 54' 47", long. 154° 49' 00". See Adak.

Indian & Hope—K25AI, State of Alaska, 5900 E. Tudor Rd., Anchorage, AK 99507 (KTUU-TV Ch. 2 Anchorage)—1-w, lat. 61° 08' 35", long. 150° 00' 56".

Indian & Hope—K47AM, State of Alaska, 5900 E. Tudor Rd., Anchorage, AK 99507 (KIMO Ch. 13 Anchorage)—10-w, lat. 60° 55' 07", long. 149° 32' 12".

Juneau—See K130C, Douglas.

Keke—K02IT, Keke Public Schools, Alaska Public Bcstg. Commission, 308 G St., Anchorage, AK (KAKM Ch. 7 Anchorage; KYUK-TV Ch. 4 Bethel)—10-w, lat. 56° 58' 50", long. 133° 56' 00".

Kakhonak—K13TF, State of Alaska, 5900 E. Tudor Rd., Anchorage, AK 99507—10-w, lat. 59° 26' 32", long. 154° 45' 20". See Adak.

Kaktovik (Barter Island)—K04IU, North Slope Borough School Board, N.S.B. School District, Box 169 (KYUK-TV Ch. 4 Bethel; KAKM Ch. 7 Anchorage)—10-w, lat. 70° 07' 12", long. 143° 35' 52".

Kalifornsky—See K61AN, Cohoe.

Kalskag—K11RF, State of Alaska, 5900 E. Tudor Rd., Anchorage, AK 99507—10-w, lat. 61° 30' 48", long. 160° 21' 30". See Adak.

Kalskag—See K13MX, Aniak.

Kaitag—K02KA, Kaitag Village Council, General Delivery (KTUU-TV Ch. 2 Anchorage; KAKM Ch. 7 Anchorage; KTVA Ch. 11 Anchorage; KIMO Ch. 13 Anchorage; KTOO-TV Ch. 3 Juneau; KYUK-TV Ch. 4 Bethel; KUAC-TV Ch. 9 Fairbanks)—10-w, lat. 64° 19' 42", long. 158° 43' 16".

Translators—Alaska

- Karluk**—K04LS, State of Alaska, 5900 E. Tudor Rd., Anchorage, AK 99507—1-w, lat. 57° 33' 53", long. 154° 25' 57". See Adak.
- Kasigluk**—K02LZ, State of Alaska, 5900 E. Tudor Rd., Anchorage, AK 99507—10-w, lat. 60° 53' 44", long. 162° 31' 05". See Adak.
- Kasilof**—K03DQ, State of Alaska, 5900 E. Tudor Rd., Anchorage, AK 99507 (KTVA Ch. 11 Anchorage)—10-w, lat. 60° 27' 53", long. 151° 04' 41".
- Kasilof**—See K05HC, Kenai.
- Kasilof**—See K15AG, Ninilchik.
- Kasilof**—See K21AM, Ninilchik.
- Kasilof**—See K27AI, Ninilchik.
- Kasilof**—See K33AF, Ninilchik.
- Kasilof**—K45AB, Alaska Public TV Inc., 2677 Providence Dr., Anchorage, AK 99508 (KAKM Ch. 7 Anchorage)—10-w, lat. 60° 27' 55", long. 151° 04' 24".
- Kasilof**—See K61AN, Cohoe.
- Kenai & Soldotna**—K12LA, Alaska Public TV Inc., 2677 Providence Dr., Anchorage, AK 99508 (KAKM Ch. 7 Anchorage)—10-w, lat. 60° 27' 55", long. 151° 04' 24".
- Kenai & Sterling**—K03FW, State of Alaska, 5900 E. Tudor Rd., Anchorage, AK 99507 (KTVA Ch. 11 Anchorage)—1-w, lat. 60° 27' 55", long. 151° 04' 24".
- Kenai, Kasilof, Sterling & Soldotna**—K05HC, State of Alaska, 5900 E. Tudor Rd., Anchorage, AK 99507 (KIMO Ch. 13 Anchorage)—10-w, lat. 60° 31' 53", long. 151° 04' 55".
- Kenny Lake (areas S)**—See K09IZ, Copper Center.
- Ketchikan**—K09OX, Rainbird Community Bcstg. Corp., Box A-17, Ward Cove, AK (KTOO-TV Ch. 3 Juneau)—10-w, lat. 55° 21' 12", long. 131° 40' 51".
- Ketchikan**—K15AR, State of Alaska, 5900 E. Tudor Rd., Anchorage, AK 99507—10-w, lat. 55° 20' 20", long. 131° 37' 21". See Adak.
- Kiana**—K04IG, City of Kiana, 308 G St., Anchorage, AK (KYUK-TV Ch. 4 Bethel; KTUU-TV Ch. 2 Anchorage; KAKM Ch. 7 Anchorage; KTVA Ch. 11 Anchorage; KIMO Ch. 13 Anchorage)—10-w, lat. 66° 58' 12", long. 160° 26' 02".
- King Cove**—K04HR, King Cove School District, 308 G St., Anchorage, AK (KYUK-TV Ch. 4 Bethel)—10-w, lat. 55° 03' 39", long. 162° 18' 34".
- King Mountain**—K03GL, State of Alaska, 5900 E. Tudor Rd., Anchorage, AK 99507—10-w, lat. 61° 47' 40", long. 148° 25' 19". See Adak.
- Kipnuk**—K07OL, Village of Kipnuk, Kipnuk, AK (KTUU-TV Ch. 2 Anchorage; KAKM Ch. 7 Anchorage; KTVA Ch. 11 Anchorage; KIMO Ch. 13 Anchorage)—10-w, lat. 59° 56' 21", long. 164° 02' 28".
- Kivalina**—K04IL, City of Kivalina, Alaska Educational Bcstg. Commission, 308 G St., Anchorage, AK (KYUK-TV Ch. 4 Bethel)—10-w, lat. 67° 03' 34", long. 164° 31' 46".
- Klawock**—K11RA, State of Alaska, 5900 E. Tudor Rd., Anchorage, AK 99507—10-w, lat. 55° 33' 18", long. 133° 05' 45". See Adak.
- Klukwan**—K11RD, State of Alaska, 5900 E. Tudor Rd., Anchorage, AK 99507—10-w, lat. 59° 24' 08", long. 135° 53' 07". See Adak.
- Kobuk**—K13SF, State of Alaska, 5900 E. Tudor Rd., Anchorage, AK 99507—1-w, lat. 66° 54' 28", long. 156° 52' 51". See Adak.
- Kodiak**—K09OS, Kodiak Public Bcstg. Corp., Box 484, Kodiak, AK (KTUU-TV Ch. 2 Anchorage; KAKM Ch. 7 Anchorage; KTVA Ch. 11 Anchorage; KIMO Ch. 13 Anchorage; KTOO-TV Ch. 3 Juneau)—10-w, lat. 57° 47' 41", long. 152° 23' 28".
- Koliganek**—K04JV, Koliganek Village Council, General Delivery, Koliganek, AK (KTUU-TV Ch. 2 Anchorage; KAKM Ch. 7 Anchorage; KTVA Ch. 11 Anchorage; KIMO Ch. 13 Anchorage; KYUK-TV Ch. 4 Bethel; KUAC-TV Ch. 9 Fairbanks)—10-w, lat. 59° 43' 42", long. 157° 16' 55".
- Koliganek**—K08HS, State of Alaska, 5900 E. Tudor Rd., Anchorage, AK 99507—10-w, lat. 59° 45' 50", long. 157° 07' 11". See Adak (AFTV, Ch. 8, King Salmon AFB).
- Kongiganak**—K02JA, Bethel Broadcasting Inc., Box 468, Bethel, AK 99559 (KYUK-TV Ch. 4 Bethel)—10-w, lat. 59° 52' 00", long. 163° 06' 00".
- Kongiganak**—K04LF, State of Alaska, 5900 E. Tudor Rd., Anchorage, AK 99507—1-w, lat. 59° 57' 36", long. 162° 53' 30". See Adak.
- Kongiganak**—See K10JN, Cape Newenham.
- Kotlik**—K04MU, State of Alaska, 5900 E. Tudor Rd., Anchorage, AK 99507—10-w, lat. 63° 02' 00", long. 163° 33' 08". See Adak.
- Kotlik**—K07PC, Bethel Broadcasting Inc., Box 468, Bethel, AK 99559 (KYUK-TV Ch. 4 Bethel)—1-w, lat. 63° 03' 58", long. 163° 30' 27".
- Kotzebue**—K09OV, Kotzebue Bcstg. Inc. (KTUU-TV Ch. 2 Anchorage; KAKM Ch. 7 Anchorage; KTVA Ch. 11 Anchorage; KIMO Ch. 13 Anchorage; KTOO-TV Ch. 3 Juneau)—10-w, lat. 66° 53' 52", long. 162° 35' 46".
- Koyukuk**—K13TQ, State of Alaska, 5900 E. Tudor Rd., Anchorage, AK 99507—10-w, lat. 64° 52' 58", long. 157° 42' 24". See Adak.
- ★ **Kwethluk**—K11QY, State of Alaska, 5900 E. Tudor Rd., Anchorage, AK 99507—10-w, lat. 60° 48' 45", long. 161° 26' 00". See Adak.
- Kwigillingok & Mekoryuk**—K13NS, Bethel Broadcasting Inc., Box 468, Bethel, AK 99559 (KYUK-TV Ch. 4 Bethel)—10-w, lat. 60° 29' 12", long. 164° 43' 02".
- Kwiguk**—K02JC, Bethel Broadcasting Inc., Box 468, Bethel, AK 99559 (KYUK-TV Ch. 4 Bethel)—10-w, lat. 62° 45' 15", long. 164° 30' 08".
- Labouchere Bay**—K02MC, State of Alaska, 5900 E. Tudor Rd., Anchorage, AK 99507—10-w, lat. 56° 18' 24", long. 133° 37' 35". See Adak.
- Lake Louise, Eureka, Nelchina, Snow Lake & Tazlina**—K09TU, State of Alaska, 5900 E. Tudor Rd., Anchorage, AK 99507—10-w, lat. 62° 06' 20", long. 146° 10' 18". See Adak.
- Larsen Bay**—K070O, Village of Larsen Bay, Larsen Bay, AK (KTUU-TV Ch. 2 Anchorage; KAKM Ch. 7 Anchorage; KTVA Ch. 11 Anchorage; KIMO Ch. 13 Anchorage)—10-w, lat. 57° 32' 17", long. 153° 58' 48".
- Levelock**—K02MN, State of Alaska, 5900 E. Tudor Rd., Anchorage, AK 99507—1-w, lat. 59° 06' 54", long. 156° 51' 39". See Adak.
- Lime Village**—K07TH, State of Alaska, 5900 E. Tudor Rd., Anchorage, AK 99507—10-w, lat. 61° 21' 22", long. 155° 26' 10". See Adak.
- Manley Hot Springs**—K06JX, Manley Hot Springs Park Assn., Manley Hot Springs, AK 99756 (KUAC-TV Ch. 9 Fairbanks)—1-w, lat. 65° 01' 20", long. 150° 40' 08".
- Manley Hot Springs**—K13TN, State of Alaska, 5900 E. Tudor Rd., Anchorage, AK 99507—10-w, lat. 64° 59' 52", long. 150° 38' 26". See Adak.
- Manokotak**—K07LB, State of Alaska, 5900 E. Tudor Rd., Anchorage, AK 99507 (AFTV, Ch. 8 King Salmon AFB)—10-w, lat. 59° 04' 41", long. 159° 03' 45".
- ★ **Marshall**—K07QO, I.R.A. Council of Marshall, Marshall, AK (KTUU-TV Ch. 2 Anchorage; KAKM Ch. 7 Anchorage; KTVA Ch. 11 Anchorage; KTVA Ch. 11 Anchorage; KIMO Ch. 13 Anchorage; KYUK-TV Ch. 4 Bethel; KUAC-TV Ch. 9 Fairbanks; KTOO-TV Ch. 3 Juneau)—10-w, lat. 61° 52' 53", long. 162° 05' 09".
- Marshall & Pilot Village**—K09MB, Bethel Broadcasting Inc., Box 468, Bethel, AK 99559 (KYUK-TV Ch. 4 Bethel)—10-w, lat. 61° 55' 28", long. 162° 01' 05".
- McGrath**—K02JE, Iditarod Area School District, 308 G St., Anchorage, AK 99501 (KYUK-TV Ch. 4 Bethel; KTOO-TV Ch. 3 Juneau; KAKM Ch. 7 Anchorage; KTUU-TV Ch. 2 Anchorage; KIMO Ch. 13 Anchorage; KTVA Ch. 11 Anchorage)—10-w, lat. 62° 57' 12", long. 155° 35' 30".
- McKinley Park**—K10MI, State of Alaska, 5900 E. Tudor Rd., Anchorage, AK 99507—1-w, lat. 63° 43' 40", long. 148° 54' 14". See Adak.
- Mekoryuk**—K09NI, City of Mekoryuk, Mekoryuk, AK (KTUU-TV Ch. 2 Anchorage; KAKM Ch. 7 Anchorage; KTVA Ch. 11 Anchorage; KIMO Ch. 13 Anchorage)—10-w, lat. 60° 23' 12", long. 166° 11' 12".
- Mekoryuk**—See K13NS, Kwigillingok.
- Mendenhall Glacier area**—See K110X, Airport area.
- Mendenhall Valley**—See K06JZ, Auke Bay.
- Mentasta Lake**—K07SQ, State of Alaska, 5900 E. Tudor Rd., Anchorage, AK 99507—10-w, lat. 62° 55' 46", long. 143° 47' 40". See Adak.
- Metlakatla**—K08EX, Town of Metlakatla, Metlakatla, AK (CFTK-1 Ch. 6 Prince Rupert, B.C.)—1-w, lat. 55° 11' 23", long. 131° 44' 34". Holds CP for change to lat. 55° 36' 09", long. 131° 34' 27".
- ★ **Metlakatla**—K11QZ, State of Alaska, 5900 E. Tudor Rd., Anchorage, AK 99507—10-w, lat. 55° 07' 42", long. 131° 34' 20". See Adak.
- Meyers Chuck**—K13TB, State of Alaska, 5900 E. Tudor Rd., Anchorage, AK 99507—10-w, lat. 55° 44' 28", long. 132° 15' 14". See Adak.
- Minchumina**—K13TH, State of Alaska, 5900 E. Tudor Rd., Anchorage, AK 99507—10-w. See Adak.
- Moose Pass**—K04KK, Moose Pass Sportsmans Club, c/o David Gibbons, SRA 545, Seward, AK (KTVA Ch. 11 Anchorage; KIMO Ch. 13 Anchorage; KYUK-TV Ch. 4 Bethel)—1-w, lat. 60° 30' 00", long. 149° 23' 30".
- Moose Pass**—K07QT, Moose Pass Sportsmans Club, c/o David Gibbons, SRA 545, Seward, AK (KTUU-TV Ch. 2 Anchorage)—1-w, lat. 60° 30' 00", long. 149° 23' 30".
- Moose Pass**—K11QF, Moose Pass Sportsmans Club, c/o David Gibbons, SRA 545, Seward, AK (WGN-TV Ch. 9 Chicago, IL)—1-w, lat. 60° 20' 20", long. 149° 18' 06".
- Moose Pass**—K13RL, Moose Pass Sportsmans Club, c/o David Gibbons, SRA 545, Seward, AK (KTOO-TV Ch. 3 Anchorage)—1-w, lat. 60° 20' 20", long. 149° 18' 06".
- Mountain Village**—See K03EA, Alakanuk.
- Mountain Village**—K07QJ, Azacharik Corp., General Delivery, Mountain Village, AK (KTUU-TV Ch. 2 Anchorage; KAKM Ch. 7 Anchorage; KTVA Ch. 11 Anchorage; KIMO Ch. 13 Anchorage; KTOO-TV Ch. 3 Juneau; KYUK-TV Ch. 4 Bethel; KUAC-TV Ch. 9 Fairbanks)—10-w, lat. 62° 05' 18", long. 163° 43' 35".
- Naknek & South Naknek**—K11KR, State of Alaska, 5900 E. Tudor Rd., Anchorage, AK 99507—10-w, lat. 58° 44' 35", long. 156° 58' 58". See Adak (AFTV, Ch. 8, King Salmon AFB).
- Naukati Bay**—K13TS, State of Alaska, 5900 E. Tudor Rd., Anchorage, AK 99507—10-w, lat. 55° 52' 06", long. 133° 13' 03". See Adak.
- Nelchina**—See K09TU, Lake Louise.
- Nelson Lagoon**—K04LQ, State of Alaska, 5900 E. Tudor Rd., Anchorage, AK 99507—1-w, lat. 56° 00' 07", long. 161° 12' 07". See Adak.
- Nenana**—K05HI, U. of Alaska, KUAC, Fairbanks, AK 99775-1420 (KUAC-TV Ch. 9 Fairbanks)—1-w, lat. 64° 34' 55", long. 149° 04' 36".

Nenana—K13KS, Fairbanks TV Inc., 2700 E. Tudor Rd., Anchorage, AK 99507 (KATN Ch. 2 Fairbanks)—10-w, lat. 64° 34' 45", long. 149° 04' 22".

New Hamilton—See K13PA, Bill Moore's.

New Stuyahok—K13TO, State of Alaska, 5900 E. Tudor Rd., Anchorage, AK 99507—10-w, lat. 59° 27' 09", long. 157° 18' 31". See Adak.

Newtok—K04MT, State of Alaska, 5900 E. Tudor Rd., Anchorage, AK 99507—10-w, lat. 60° 56' 29", long. 164° 37' 41". See Adak.

Nightmute—K03GD, State of Alaska, 5900 E. Tudor Rd., Anchorage, AK 99507—10-w, lat. 60° 29' 48", long. 164° 43' 29". See Adak.

Nikolai—K09PR, State of Alaska, 5900 E. Tudor Rd., Anchorage, AK 99507—10-w, lat. 63° 00' 47", long. 154° 22' 19". See Adak.

Nikolski—K04LR, State of Alaska, 5900 E. Tudor Rd., Anchorage, AK 99507—10-w, lat. 52° 56' 27", long. 168° 51' 27". See Adak.

Ninilchik, Kasilof & Anchor Point—K15AG, State of Alaska, 5900 E. Tudor Rd., Anchorage, AK 99507 (KTUU-TV Ch. 2 Anchorage)—100-w, lat. 60° 00' 35", long. 151° 42' 45".

Ninilchik, Kasilof & Anchor Point—K21AM, Alaska Public TV Inc., 2677 Providence Dr., Anchorage, AK 99508 (KAKM Ch. 7 Anchorage)—1000-w, lat. 60° 00' 35", long. 151° 42' 45".

Ninilchik, Kasilof & Anchor Point—K27AI, State of Alaska, 5900 E. Tudor Rd., Anchorage, AK 99507 (KTVA Ch. 11 Anchorage)—100-w, lat. 60° 00' 35", long. 151° 42' 45".

Ninilchik, Kasilof & Anchor Point—K33AF, State of Alaska, 5900 E. Tudor Rd., Anchorage, AK 99507 (KIMD Ch. 13 Anchorage)—100-w, lat. 60° 00' 35", long. 151° 42' 45".

Noatak—K09NG, City of Noatak, Noatak, AK (KTUU-TV Ch. 2 Anchorage; KAKM Ch. 7 Anchorage; KTVA Ch. 11 Anchorage; KIMD Ch. 13 Anchorage)—10-w, lat. 67° 34' 03", long. 162° 57' 58".

Noorvik—K04IK, City of Noorvik, Noorvik, AK (KYUK-TV Ch. 4 Bethel)—10-w, lat. 66° 50' 18", long. 161° 01' 56".

North Kenai—K48AC, Alaska Public TV Inc., 2677 Providence Dr., Anchorage, AK 99508 (KAKM Ch. 7 Anchorage)—10-w, lat. 60° 16' 31", long. 151° 18' 30".

North Kenai—K55BB, State of Alaska, 5900 E. Tudor Rd., Anchorage, AK 99507 (KTUU-TV Ch. 2 Anchorage)—10-w, lat. 60° 46' 11", long. 151° 09' 17".

North Kenai—K58AK, State of Alaska, 5900 E. Tudor Rd., Anchorage, AK 99507 (KTVA Ch. 11 Anchorage)—10-w, lat. 60° 46' 11", long. 151° 09' 27".

North Tongass—K12GF, North Tongass TV Inc., Box A-17, Ward Cove, AK (CFTK-TV-1 Ch. 6 Prince Rupert, B.C.)—5-w, lat. 55° 21' 42", long. 131° 47' 42".

Nulqut—K04IS, North Slope Borough School Board, N.S.B. School District, Box 169 (KYUK-TV Ch. 4 Bethel; KAKM Ch. 7 Anchorage)—10-w, lat. 70° 30' 00", long. 151° 00' 00".

Nulato—K04JF, Village of Nulato, Office of Governor-Telecommunications, Pouch AC, Juneau, AK (KTUU-TV Ch. 2 Anchorage; KAKM Ch. 7 Anchorage; KTVA Ch. 11 Anchorage; KIMO Ch. 13 Anchorage)—10-w, lat. 64° 43' 10", long. 158° 06' 10".

Nulato—K12KS, Village of Nulato, Office of Governor-Telecommunications, Pouch AC, Juneau, AK (AFTV, Ch. 8, King Salmon AFB)—10-w, lat. 64° 43' 05", long. 158° 05' 28".

Oak Creek—See K45AE, Big Park Valley area.

Old Harbor—K09ND, City of Old Harbor, Old Harbor, AK (KTUU-TV Ch. 2 Anchorage; KAKM Ch. 7 Anchorage; KTVA Ch. 11 Anchorage; KIMO Ch. 13 Anchorage)—10-w, lat. 57° 12' 12", long. 153° 18' 09".

Old Man Pipeline Camp—K07MO, Northern Television Inc., Box 102200, Anchorage, AK 99510 (KATN Ch. 2 Fairbanks)—10-w, lat. 66° 27' 40", long. 150° 39' 30".

Ouzinkie—K02MA, State of Alaska, 5900 E. Tudor Rd., Anchorage, AK 99507—10-w, lat. 57° 55' 24", long. 152° 30' 00". See Adak.

Palmer—K09JE, Channel 2 Bcstg. Co., Box 102880, Anchorage, AK 99510 (KTUU-TV Ch. 2 Anchorage)—10-w, lat. 61° 36' 56", long. 149° 01' 07".

Paxson—K04MQ, State of Alaska, 5900 E. Tudor Rd., Anchorage, AK 99507—10-w, lat. 63° 01' 54", long. 145° 29' 35". See Adak.

Paxson & Paxson Lake—K13KI, Wrangell Mountain TV & Radio Club, Box 327, Glenallen, AK (KATN Ch. 2 Fairbanks)—1-w, lat. 62° 58' 07", long. 145° 28' 17".


Paxson Lake—See K13KI, Paxson.

Pedro Bay—K09TS, State of Alaska, 5900 E. Tudor Rd., Anchorage, AK 99507—10-w, lat. 59° 47' 06", long. 154° 07' 09". See Adak.

Pelican—K04LB, State of Alaska, 5900 E. Tudor Rd., Anchorage, AK 99507—1-w, lat. 57° 57' 45", long. 136° 13' 51". See Adak.

Perryville—K09NK, Village of Perryville, Office of Governor-Telecommunications, Pouch AC, Juneau, AK (KTUU-TV Ch. 2 Anchorage; KAKM Ch. 7 Anchorage; KTVA Ch. 11 Anchorage; KIMO Ch. 13 Anchorage)—10-w, lat. 55° 54' 45", long. 159° 08' 34".

Petersburg—K09DU, Narrows Bcstg. Corp., Office of Telecommunications, Pouch AC, Juneau, AK (KTUU-TV Ch. 2 Anchorage; KAKM Ch. 7 Anchorage; KTVA Ch. 11 Anchorage; KIMO Ch. 13 Anchorage; KTOO-TV Ch. 3 Juneau)—10-w, lat. 56° 48' 52", long. 132° 57' 05".



BROADCAST & STUDIO PRODUCTS
UHF, VHF, MMDS and
ITFS equipment
Turnkey Systems Since 1960

PO Box 68 • White Haven, PA 18661 • 717-443-9575
1-800-233-6193
FAX 717-443-9257

Petersburg—K15AF, State of Alaska, 5900 E. Tudor Rd., Anchorage, AK 99507 (KTUU-TV Ch. 2 Anchorage; KTVA Ch. 11 Anchorage; KIMO Ch. 13 Anchorage; KAKM Ch. 7 Anchorage; KUAC-TV Ch. 9 Fairbanks; KTOO-TV Ch. 3 Juneau; KYUK-TV Ch. 4 Bethel; KTBY Ch. 4 Anchorage)—100-w, lat. 56° 48' 55", long. 132° 57' 12". See Adak. Also transmits KTBY & K20AG, Anchorage.

Pilot Point—K09NO, Village of Pilot Point, Office of Governor-Telecommunications, Pouch AC, Juneau, AK (KTUU-TV Ch. 2 Anchorage; KAKM Ch. 7 Anchorage; KTVA Ch. 11 Anchorage; KIMO Ch. 13 Anchorage)—10-w, lat. 57° 33' 53", long. 157° 34' 30".

Pilot Station—K13QX, Pilot Station City Council, General Delivery, Pilot Station, AK (KTUU-TV Ch. 2 Anchorage; KAKM Ch. 7 Anchorage; KTVA Ch. 11 Anchorage; KIMD Ch. 13 Anchorage; KTOO-TV Ch. 3 Juneau; KYUK-TV Ch. 4 Bethel; KUAC-TV Ch. 9 Fairbanks)—10-w, lat. 61° 52' 24", long. 162° 52' 34".

Pilot Village—See K09MB, Marshall.

Pipeline Pump Station No. 12—K12KC, Northern Television Inc., Box 102200, Anchorage, AK 99510 (KATN Ch. 2 Fairbanks)—10-w, lat. 61° 27' 10", long. 145° 09' 42".

Pitkas & St. Mary's—K11MG, Bethel Broadcasting Inc., Box 468, Bethel, AK 99559 (KYUK-TV Ch. 4 Bethel)—1-w, lat. 62° 02' 27", long. 163° 14' 24".

Pitkas Point—K04MW, State of Alaska, 5900 E. Tudor Rd., Anchorage, AK 99507—10-w, lat. 62° 01' 57", long. 163° 16' 55". See Adak.

Platinum—K05HY, State of Alaska, 5900 E. Tudor Rd., Anchorage, AK 99507—10-w, lat. 59° 00' 40", long. 161° 49' 35". See Adak.

Platinum—K07NQ, Bethel Broadcasting Inc., Box 468, Bethel, AK 99559 (KYUK-TV Ch. 4 Bethel)—10-w, lat. 58° 38' 13", long. 162° 02' 02".

Point Baker—K04MV, State of Alaska, 5900 E. Tudor Rd., Anchorage, AK 99507—10-w, lat. 56° 21' 14", long. 133° 37' 13". See Adak.

Point Baker—K09SY, State of Alaska, 5900 E. Tudor Rd., Anchorage, AK 99507—1-w. See Adak.

Point Hope—K04IQ, North Slope Borough School Board, N.S.B. School District, Box 169 (KYUK-TV Ch. 4 Bethel; KAKM Ch. 7 Anchorage)—10-w, lat. 68° 21' 30", long. 160° 46' 30".

Point Lay—K04IT, North Slope Borough School Board, N.S.B. School District, Box 169 (KYUK-TV Ch. 4 Bethel; KAKM Ch. 7 Anchorage)—10-w, lat. 69° 46' 00", long. 163° 04' 58".

Port Alice—K13TL, State of Alaska, 5900 E. Tudor Rd., Anchorage, AK 99507—10-w, lat. 55° 47' 59", long. 133° 35' 13". See Adak.

Port Aisworth—K13TU, State of Alaska, 5900 E. Tudor Rd., Anchorage, AK 99507—10-w, lat. 60° 12' 15", long. 154° 18' 52". See Adak.

Port Heiden—K04JT, City of Port Heiden, General Delivery (KUAC-TV Ch. 9 Fairbanks; KYUK-TV Ch. 4 Bethel; KTOO-TV Ch. 3 Juneau; KAKM Ch. 7 Anchorage; KIMD Ch. 13 Anchorage; KTVA Ch. 11 Anchorage; KTUU-TV Ch. 2 Anchorage)—10-w, lat. 56° 54' 47", long. 158° 40' 54".

Port Moller—K02LX, State of Alaska, 5900 E. Tudor Rd., Anchorage, AK 99507—10-w, lat. 57° 59' 22", long. 160° 34' 33". See Adak.

Port Protection—K13TV, State of Alaska, 5900 E. Tudor Rd., Anchorage, AK 99507—10-w, lat. 56° 19' 23", long. 133° 36' 44". See Adak.

Portage Creek—K13KY, City of Dillingham, (AFTV, Ch. 8, King Salmon AFB)—10-w, lat. 58° 53' 46", long. 157° 28' 28". See Adak.

Prista—See K09OQ, Wrangell.

Prospect Pipeline Camp—K07MU, Northern Television Inc., Box 102200, Anchorage, AK 99510 (KATN Ch. 2 Fairbanks)—10-w, lat. 66° 47' 50", long. 150° 43' 20".

Prudhoe Bay—See K08IZ, BP Alaska Camp.

Prudhoe Bay—See K10JU, Atlantic Richfield Co. Base Camp.

Quartz Creek—K13KR, Channel 2 Bcstg. Co., Box 102880, Anchorage, AK 99510 (KTUU-TV Ch. 2 Anchorage)—1-w, lat. 60° 29' 48", long. 149° 49' 30".

Quinhagak—K11DG, Bethel Broadcasting Inc., Box 468, Bethel, AK 99559 (KYUK-TV Ch. 4 Bethel)—10-w, lat. 59° 44' 52", long. 161° 53' 50".

Quinhagak—K13SK, State of Alaska, 5900 E. Tudor Rd., Anchorage, AK 99507—1-w, lat. 59° 44' 53", long. 161° 54' 47". See Adak.

★ **Railroad City**—K12MC, Bethel Broadcasting Inc., Box 468, Bethel, AK 99559 (KYUK-TV Ch. 4 Bethel)—10-w, lat. 62° 12' 49", long. 159° 46' 22".

Rampart—K04LO, State of Alaska, 5900 E. Tudor Rd., Anchorage, AK 99507—1-w, lat. 65° 30' 16", long. 150° 10' 09". See Adak.

Translators—Alaska

- Red Devil**—K13QW, Red Devil Village Council, General Delivery, Red Devil, AK (KTUU-TV Ch. 2 Anchorage; KAKM Ch. 7 Anchorage; KTVA Ch. 11 Anchorage; KIMO Ch. 13 Anchorage; KTOO-TV Ch. 3 Juneau; KYUK-TV Ch. 4 Bethel; KUAC-TV Ch. 9 Fairbanks)—10-w, lat. 61° 47' 04", long. 157° 20' 00".
- Richardson Hwy. (areas N & S)**—See K04FQ, Gienallen.
- ★ **Rowan Bay**—K13TM, State of Alaska, 5900 E. Tudor Rd., Anchorage, AK 99507—10-w, lat. 56° 39' 50", long. 134° 16' 06". See Adak.
- Ruby**—K09PK, City of Ruby, Box 15, Ruby, AK (KTUU-TV Ch. 2 Anchorage; KAKM Ch. 7 Anchorage; KTVA Ch. 11 Anchorage; KIMO Ch. 13 Anchorage; KYUK-TV Ch. 4 Bethel; KUAC-TV Ch. 9 Fairbanks; KTOO-TV Ch. 3 Juneau)—10-w, lat. 64° 44' 23", long. 155° 29' 09".
- ★ **Russian Mission**—K11PY, Russian Mission Village Council, General Delivery, Russian Mission, AK (KTUU-TV Ch. 2 Anchorage; KAKM Ch. 7 Anchorage; KTVA Ch. 11 Anchorage; KIMO Ch. 13 Anchorage; KYUK-TV Ch. 4 Bethel; KUAC-TV Ch. 9 Fairbanks; KTOO-TV Ch. 3 Juneau)—10-w, lat. 61° 47' 11", long. 161° 19' 11".
- Russian Mission**—See K13MX, Aniak.
- St. George Island**—K04IE, Community Council of St. George Island, St. George Island, AK (KYUK-TV Ch. 4 Bethel; KAKM Ch. 7 Anchorage)—10-w, lat. 56° 36' 00", long. 170° 32' 30".
- St. Mary's**—K07RK, City of St. Mary's, Box 163, St. Mary's, AK (KTUU-TV Ch. 2 Anchorage; KAKM Ch. 7 Anchorage; KTVA Ch. 11 Anchorage; KIMO Ch. 13 Anchorage; KTOO-TV Ch. 3 Juneau; KYUK-TV Ch. 4 Bethel; KUAC-TV Ch. 9 Fairbanks)—10-w, lat. 62° 03' 07", long. 163° 10' 29".
- St. Mary's**—See K11MG, Pitkas.
- St. Michaels**—K02LP, State of Alaska, 5900 E. Tudor Rd., Anchorage, AK 99507—10-w, lat. 63° 28' 43", long. 162° 02' 19". See Adak.
- St. Paul Island**—K04HM, City of St. Paul Island, (KYUK-TV Ch. 4 Bethel)—10-w, lat. 57° 10' 08", long. 170° 16' 58".
- Sand Point**—K04HV, City of Sand Point, Box 16, Sand Point, AK (KYUK-TV Ch. 4 Bethel)—10-w, lat. 55° 20' 30", long. 160° 30' 00".
- Savoonga**—K09NL, Village of Savoonga (KTUU-TV Ch. 2 Anchorage; KAKM Ch. 7 Anchorage; KTVA Ch. 11 Anchorage; KIMO Ch. 13 Anchorage)—10-w, lat. 63° 41' 45", long. 170° 28' 45".
- Scammon Bay**—K07SR, State of Alaska, 5900 E. Tudor Rd., Anchorage, AK 99507—10-w, lat. 61° 50' 33", long. 165° 34' 36". See Adak.
- Selawik**—K02JU, City of Selawik, Box 49, Selawik, AK (KYUK-TV Ch. 4 Bethel; KIMO Ch. 13 Anchorage; KTVA Ch. 11 Anchorage; KTUU-TV Ch. 2 Anchorage; KAKM Ch. 7 Anchorage)—10-w, lat. 66° 35' 57", long. 160° 00' 00".
- Seldovia**—See K02IB, Homer.
- Seldovia**—See K04JH, Homer.
- Seldovia**—See K13TR, Homer.
- Seward**—K03FO, City of Seward, Seward, AK 99664 (KTUU-TV Ch. 2 Anchorage; KAKM Ch. 7 Anchorage; KTVA Ch. 11 Anchorage; KIMO Ch. 13 Anchorage; KYUK-TV Ch. 4 Bethel; KUAC-TV Ch. 9 Fairbanks; KTOO-TV Ch. 3 Juneau)—10-w, lat. 60° 06' 18", long. 149° 26' 20".
- Seward**—K07PG, City of Seward, Seward, AK 99664 (KAKM Ch. 7 Anchorage)—10-w, lat. 60° 06' 12", long. 149° 26' 12".
- Seward**—K09DL, Denali Bcstg. Co. Inc., Box 337, Seward, AK (KTUU-TV Ch. 2 Anchorage)—10-w, lat. 60° 20' 20", long. 149° 18' 06".
- ★ **Shageluk**—K03FN, Bethel Broadcasting Inc., Box 468, Bethel, AK 99559 (KYUK-TV Ch. 4 Bethel)—10-w, lat. 62° 40' 12", long. 159° 33' 42".
- Shageluk**—K10KH, Village of Shageluk, Shageluk, AK (KTUU-TV Ch. 2 Anchorage; KAKM Ch. 7 Anchorage; KTVA Ch. 11 Anchorage; KIMO Ch. 13 Anchorage)—10-w, lat. 62° 39' 18", long. 159° 31' 33".
- Sheep Creek Pipeline Camp**—See K07LX, Five Mile Pipeline Camp.
- Shungnak**—K09NH, City of Shungnak (KTUU-TV Ch. 2 Anchorage; KAKM Ch. 7 Anchorage; KTVA Ch. 11 Anchorage; KIMO Ch. 13 Anchorage)—10-w, lat. 66° 51' 51", long. 146° 40' 38".
- Sitka**—K08JQ, Sheldon Jackson College, Box 4079, Sitka, AK (KTUU-TV Ch. 2 Anchorage; KAKM Ch. 7 Anchorage; KTVA Ch. 11 Anchorage; KIMO Ch. 13 Anchorage; KYUK-TV Ch. 4 Bethel; KUAC-TV Ch. 9 Fairbanks; KTOO-TV Ch. 3 Juneau)—10-w, lat. 57° 03' 56", long. 135° 19' 18".
- ★ **Sitka**—K08KY, Capital Community Bcstg. Inc., 224 4th St., Juneau, AK (KTOO-TV Ch. 3 Juneau)—10-w, lat. 57° 03' 13", long. 135° 21' 07". Note: Will replace K08JQ, Sitka, AK.
- ★ **Sitka**—K15AX, State of Alaska, 5900 E. Tudor Rd., Anchorage, AK 99507—20-w, lat. 57° 03' 01", long. 135° 20' 30". See Adak.
- Skagway**—K13QQ, State of Alaska, 5900 E. Tudor Rd., Anchorage, AK 99507—10-w, lat. 59° 27' 13", long. 135° 19' 17". See Adak.
- Slana**—K04KX, State of Alaska, 5900 E. Tudor Rd., Anchorage, AK 99507—10-w, lat. 62° 42' 27", long. 143° 58' 37". See Adak. Note: Licensed as LPTV.
- Sleetmute**—K12MD, Sleetmute Village Council, Sleetmute, AK (KTUU-TV Ch. 2 Anchorage; KAKM Ch. 7 Anchorage; KTVA Ch. 11 Anchorage; KIMO Ch. 13 Anchorage; KYUK-TV Ch. 4 Bethel; KUAC-TV Ch. 9 Fairbanks; KTOO-TV Ch. 3 Juneau)—10-w, lat. 61° 42' 12", long. 157° 10' 00".
- Snow Lake**—See K09TU, Lake Louise.
- Soldotna**—See K05HC, Kenai.
- Soldotna**—See K12LA, Kenai.
- Soldotna & Sterling**—K09GC, Channel 2 Bcstg. Co., Box 102880, Anchorage, AK 99510 (KTUU-TV Ch. 2 Anchorage)—10-w, lat. 60° 31' 53", long. 151° 04' 55".
- South Naknek**—See K11KR, Naknek.
- Sparrevohn**—K05IB, State of Alaska, 5900 E. Tudor Rd., Anchorage, AK 99507—10-w, lat. 61° 06' 24", long. 155° 36' 21". See Adak.
- Stebbins**—K04LE, State of Alaska, 5900 E. Tudor Rd., Anchorage, AK 99507—1-w, lat. 63° 31' 10", long. 162° 17' 15". See Adak.
- Sterling**—See K03FW, Kenai.
- Sterling**—See K05HC, Kenai.
- Sterling**—See K09GC, Soldotna.
- Sterling Highway from Clam Gulch Store to Ninilichik**—K13MB, State of Alaska, 5900 E. Tudor Rd., Anchorage, AK 99507 (KTVA Ch. 11 Anchorage)—10-w, lat. 60° 12' 53", long. 151° 24' 43".
- Sterling Highway from Clam Gulch Store to Ninilichik**—K56AQ, State of Alaska, 5900 E. Tudor Rd., Anchorage, AK 99507 (KIMO Ch. 13 Anchorage)—10-w, lat. 60° 32' 32", long. 151° 18' 30".
- Sterling Highway from Clam Gulch Store to Ninilichik**—K67AU, State of Alaska, 5900 E. Tudor Rd., Anchorage, AK 99507 (KTUU-TV Ch. 2 Anchorage)—10-w, lat. 60° 16' 32", long. 151° 18' 30".
- Stony River**—K02JZ, Stony River Traditional Council, General Delivery, Stony River, AK (KTUU-TV Ch. 2 Anchorage; KAKM Ch. 7 Anchorage; KTVA Ch. 11 Anchorage; KIMO Ch. 13 Anchorage; KYUK-TV Ch. 4 Bethel; KUAC-TV Ch. 9 Fairbanks; KTOO-TV Ch. 3 Juneau)—10-w, lat. 61° 46' 59", long. 156° 35' 17".
- Stony River**—See K10JM, Georgetown.
- Suntrana**—See K13MZ, Healy.
- Sutton**—K05FU, Alaska Bcstg. Inc., 2700 E. Tudor Rd., Anchorage, AK 99507 (KIMO Ch. 13 Anchorage)—10-w, lat. 61° 44' 16", long. 148° 56' 17".
- Sutton**—K30BE, Channel 2 Bcstg. Co., Box 102880, Anchorage, AK 99510 (KTUU-TV Ch. 2 Anchorage)—1-w, lat. 61° 44' 16", long. 148° 56' 17".
- Sutton**—K49AU, Alaska Public TV Inc., 2677 Providence Dr., Anchorage, AK 99508 (KAKM Ch. 7 Anchorage)—10-w, lat. 61° 44' 16", long. 148° 56' 17".
- Sutton & Alpine**—K66CF, Northern Television Inc., Box 102200, Anchorage, AK 99510 (KTVA Ch. 11 Anchorage)—1-w, lat. 61° 44' 16", long. 148° 56' 17".
- Takotna**—K09PN, State of Alaska, 5900 E. Tudor Rd., Anchorage, AK 99507—10-w, lat. 62° 59' 21", long. 156° 03' 42". See Adak.
- Talkeetna**—K04DO, Northern Television Inc., Box 102200, Anchorage, AK 99510 (KTVA Ch. 11 Anchorage)—1-w, lat. 62° 18' 00", long. 150° 05' 36". Requests CP for change to Ch. 31, lat. 62° 18' 30" long. 149° 45' 07" (BPTTV-890310VZ).
- Talkeetna**—K06KG, Talkeetna Chamber of Commerce, c/o Myra Hales, Box 88, Talkeetna, AK 99676 (KIMO Ch. 13 Anchorage)—10-w, lat. 62° 18' 00", long. 150° 06' 12". Requests CP for change to lat. 62° 18' 30", long. 149° 45' 07" (BPTTV-830929IC).
- Talkeetna**—K0900, Channel 2 Bcstg. Co., Box 102880, Anchorage, AK 99510 (KTUU-TV Ch. 2 Anchorage)—10-w, lat. 62° 17' 56", long. 150° 06' 25". Requests CP for change to lat. 62° 18' 30", long. 149° 45' 07" (BPTTV-830929ID).
- Talkeetna**—K47AG, KAKM Anchorage, 2677 Providence, Anchorage, AK 99504 (KAKM Ch. 7 Anchorage)—1-w, lat. 62° 18' 02", long. 150° 05' 52". Holds CP for change to lat. 62° 18' 29", long. 149° 44' 56" (BPTT-JC0624PA).
- Tanacross & Tok**—K03ED, Northern Television Inc., Box 102200, Anchorage, AK 99510 (KTVA Ch. 11 Fairbanks)—1-w, lat. 63° 19' 34", long. 143° 30' 07".
- Tanana**—K02KM, City of Tanana, General Delivery, Tanana, AK (KTUU-TV Ch. 2 Anchorage; KAKM Ch. 7 Anchorage; KTVA Ch. 11 Anchorage; KIMO Ch. 13 Anchorage; KYUK-TV Ch. 4 Bethel; KUAC-TV Ch. 9 Fairbanks; KTOO-TV Ch. 3 Juneau)—10-w, lat. 65° 10' 24", long. 152° 04' 31".
- Tanunak**—K07SA, State of Alaska, 5900 E. Tudor Rd., Anchorage, AK 99507—1-w, lat. 60° 35' 00", long. 165° 15' 32". See Adak.
- Tatitlek**—K09NE, Village of Tatitlek, Tatitlek, AK (KTUU-TV Ch. 2 Anchorage; KAKM Ch. 7 Anchorage; KTVA Ch. 11 Anchorage; KIMO Ch. 13 Anchorage)—10-w, lat. 60° 51' 51", long. 146° 40' 38".
- Telida**—K11RV, State of Alaska, Division of Communications, 5900 E. Tudor Rd., Anchorage, AK 99507—10-w, lat. 63° 23' 03", long. 153° 16' 34". See Adak.
- Teller**—K04LW, State of Alaska, 5900 E. Tudor Rd., Anchorage, AK 99507—1-w, lat. 65° 15' 55", long. 166° 21' 50". See Adak.
- Tenakee Springs**—K10KG, City of Tenakee Springs, Tenakee Springs, AK (KTUU-TV Ch. 2 Anchorage; KAKM Ch. 7 Anchorage; KTVA Ch. 11 Anchorage; KIMO Ch. 13 Anchorage)—10-w, lat. 57° 46' 51", long. 135° 13' 11".
- Tetlin**—K07SP, State of Alaska, 5900 E. Tudor Rd., Anchorage, AK 99507—10-w, lat. 63° 08' 14", long. 142° 31' 28". See Adak.
- Thorne Bay**—K09HO, Ketchikan Pulp Co., Ketchikan, AK (CFTK-TV-1 Ch. 6 Prince Rupert, B.C.)—1-w, lat. 55° 34' 05", long. 132° 21' 40".
- ★ **Thorne Bay**—K11RC, State of Alaska, 5900 E. Tudor Rd., Anchorage, AK 99507—10-w, lat. 55° 41' 08", long. 132° 31' 42". See Adak.
- Togiak**—K03FL, City of Togiak, Box 99, Togiak, AK (KTUU-TV Ch. 2 Anchorage; KAKM Ch. 7 Anchorage; KTVA Ch. 11 Anchorage; KIMO Ch. 13 Anchorage; KYUK-TV Ch. 4 Bethel; KUAC-TV Ch. 9 Fairbanks)—10-w, lat. 59° 03' 43", long. 160° 22' 33".
- Tok**—See K03ED, Tanacross.

Tok Junction—K07NC, Tok Community TV Inc., Box 82, Tok Junction, AK (KUAC-TV Ch. 9 Fairbanks)—1-w, lat. 63° 19' 38", long. 142° 59' 48". Note: Licensed as LPTV.

Toksook Bay—K04LV, State of Alaska, 5900 E. Tudor Rd., Anchorage, AK 99507—1-w, lat. 60° 31' 53", long. 165° 06' 19". See Adak.

Tolsona & Glenn Hwy. (E & W of)—K07IN, Wrangell Mountain TV & Radio Club, Box 327, Glenallen, AK (KATN Ch. 2 Fairbanks)—1-w, lat. 62° 06' 14", long. 146° 10' 12".

Tonsina Pipeline Camp—K07MM, Northern Television Inc., Box 102200, Anchorage, AK 99510 (KATN Ch. 2 Fairbanks)—10-w, lat. 61° 32' 54", long. 145° 13' 24".

Toolik Pipeline Camp—K07MW, Fairbanks TV Inc., 2700 E. Tudor Rd., Anchorage, AK 99507 (KATN Ch. 2 Fairbanks)—10-w, lat. 68° 38' 20", long. 149° 34' 20".

Trapper Creek—K16AF, State of Alaska, 5900 E. Tudor Rd., Anchorage, AK 99507—100-w, lat. 62° 19' 05", long. 150° 19' 00". See Adak.

Tuluksak—K08ID, Bethel Broadcasting Inc., Box 468, Bethel, AK 99559 (KYUK-TV Ch. 4 Bethel)—1-w, lat. 61° 06' 08", long. 160° 57' 30".

Tuluksak—K11RE, State of Alaska, 5900 E. Tudor Rd., Anchorage, AK 99507—10-w, lat. 61° 06' 08", long. 160° 57' 30". See Adak.

Tuntutulak—See K07LR, Eek.

Tuntutulak—K13TC, State of Alaska, 5900 E. Tudor Rd., Anchorage, AK 99507—10-w, lat. 60° 20' 38", long. 162° 39' 50". See Adak.

Tununak—K02JB, Bethel Broadcasting Inc., Box 468, Bethel, AK 99559 (KYUK-TV Ch. 4 Bethel)—10-w, lat. 60° 35' 38", long. 165° 14' 03".

★ **Tyee**—K13UH, State of Alaska, 5900 E. Tudor Rd., Anchorage, AK 99507—10-w, lat. 55° 13' 15", long. 131° 28' 52". See Adak.

Unalakleet—K04JW, City of Unalakleet, Box 28, Unalakleet, AK (KTUU-TV Ch. 2 Anchorage; KAKM Ch. 7 Anchorage; KTVA Ch. 11 Anchorage; KIMO Ch. 13 Anchorage; KYUK-TV Ch. 4 Bethel; KUAC-TV Ch. 9 Fairbanks)—10-w, lat. 63° 52' 38", long. 160° 47' 15".

Unalaska & Dutch Harbor—K02HO, State of Alaska, 5900 E. Tudor Rd., Anchorage, AK 99507—10-w, lat. 53° 52' 36", long. 166° 32' 20". See Adak.

Upper Kenai River area—See K04DS, Cooper's Landing.

Usibelli—See K06LA, Healy.

Usibelli—See K13MZ, Healy.

★ **Valdez**—K02HT, City of Valdez, Box 506, Valdez, AK (KTUU-TV Ch. 2 Anchorage)—10-w, lat. 61° 09' 30", long. 146° 19' 15".

Valdez—K09OT, State of Alaska, 5900 E. Tudor Rd., Anchorage, AK 99507—10-w, lat. 61° 07' 55", long. 146° 20' 06". See Adak.

★ **Valdez**—K11MA, City of Valdez, Box 506, Valdez, AK (KIMO Ch. 13 Anchorage)—10-w, lat. 60° 51' 33", long. 147° 08' 40".

★ **Valdez**—K13MS, City of Valdez, Box 506, Valdez, AK (KIMO Ch. 13 Anchorage)—10-w, lat. 61° 09' 30", long. 146° 19' 15".

Venetie—K02KE, Venetie Village Council (KTUU-TV Ch. 2 Anchorage; KAKM Ch. 7 Anchorage; KTVA Ch. 11 Anchorage; KIMO Ch. 13 Anchorage; KYUK-TV Ch. 4 Bethel; KUAC-TV Ch. 9 Fairbanks; KTOO-TV Ch. 3 Juneau)—10-w, lat. 67° 01' 05", long. 146° 25' 14".

Wainwright—K04IR, North Slope Borough School Board, N.S.B. School District, Box 169 (KYUK-TV Ch. 4 Bethel; KAKM Ch. 7 Anchorage)—10-w, lat. 70° 37' 55", long. 160° 01' 00".

Wales—K04MN, State of Alaska, 5900 E. Tudor Rd., Anchorage, AK 99507—10-w, lat. 65° 34' 35", long. 168° 00' 28". See Adak.

Whales Pass—K11RB, State of Alaska, 5900 E. Tudor Rd., Anchorage, AK 99507—10-w, lat. 56° 06' 13", long. 133° 06' 40". See Adak.

White Bear—K07PT, Bethel Broadcasting Inc., Box 468, Bethel, AK 99559 (KYUK-TV Ch. 4 Bethel)—1-w, lat. 61° 10' 17", long. 159° 45' 55".

White Mountain—K13TD, State of Alaska, 5900 E. Tudor Rd., Anchorage, AK 99507—10-w, lat. 64° 41' 06", long. 163° 24' 40". See Adak.

Whittier—K02IM, Whittier Historical & Fine Arts Museum, Alaska Public Bcstg. Commission 308 G St., Anchorage, AK (KAKM Ch. 7 Anchorage; KYUK-TV Ch. 4 Bethel)—10-w, lat. 60° 46' 15", long. 148° 41' 20".

Wildwood (S & N rural areas)—K13GO, Northern Television Inc., Box 102200, Anchorage, AK 99510 (KTVA Ch. 11 Anchorage)—1-w, lat. 60° 35' 12", long. 151° 18' 30".

★ **Wiseman**—K13TA, State of Alaska, 5900 E. Tudor Rd., Anchorage, AK 99507—10-w, lat. 67° 24' 40", long. 150° 06' 32". See Adak.

Womans Bay—K07ST, State of Alaska, 5900 E. Tudor Rd., Anchorage, AK 99507—10-w, lat. 57° 43' 23", long. 152° 31' 08". See Adak.

Wood River—See K02GU, Dillingham.

Wrangell—K15AJ, State of Alaska, 5900 E. Tudor Rd., Anchorage, AK 99507—100-w, lat. 56° 27' 14", long. 132° 22' 54". See Adak.

Wrangell—K21AF, State of Alaska, 5900 E. Tudor Rd., Anchorage, AK 99507—100-w, lat. 56° 27' 14", long. 132° 22' 54". See Adak.

Wrangell & Prista—K090Q, Capital Community Bcstg. Inc., 224 4th St., Juneau, AK 99811 (KTUU-TV Ch. 2 Anchorage; KAKM Ch. 7 Anchorage; KTVA Ch. 11 Anchorage; KIMO Ch. 13 Anchorage; KTOO-TV Ch. 3 Juneau)—10-w, lat. 56° 27' 14", long. 132° 22' 54".



BROADCAST & STUDIO PRODUCTS
UHF, VHF, MMDS and
ITFS equipment
Turnkey Systems Since 1960

PO Box 68 • White Haven, PA 18861 • 717-443-9575
1-800-233-6193
FAX 717-443-9257

Yakutat—K02ID, Yakutat City School District, Alaska Educational Bcstg. Commission, 308 G St., Anchorage, AK (KYUK-TV Ch. 4 Bethel)—10-w, lat. 59° 32' 39", long. 139° 43' 32".

Bagdad—K61BV, Cyprus Mines Corp., 555 S. Flower St., Los Angeles, CA (KTVK Ch. 3 Phoenix)—1-w, lat. 34° 34' 46", long. 113° 09' 44".

Bagdad—K63BT, Cyprus Mines Corp., 555 S. Flower St., Los Angeles, CA (KPHO-TV Ch. 5 Phoenix)—1-w, lat. 34° 34' 46", long. 113° 09' 44".

Bagdad—K65CD, Cyprus Mines Corp., 555 S. Flower St., Los Angeles, CA (KAET Ch. 8 Phoenix)—1-w, lat. 34° 34' 46", long. 113° 09' 44".

Bagdad—K67CG, Cyprus Mines Corp., 555 S. Flower St., Los Angeles, CA (KTSP-TV Ch. 10 Phoenix)—1-w, lat. 34° 34' 46", long. 113° 09' 44".

Bagdad—K69CY, Cyprus Mines Corp., 555 S. Flower St., Los Angeles, CA (KPNX-TV Ch. 12 Phoenix-Mesa)—1-w, lat. 34° 34' 46", long. 113° 09' 44".

Big Park Valley area, Jacks Canyon, Oak Creek & Valley Vista Estates—K47AA, Bell Rock TV Club Inc., Box 1805, Sedona, AZ (KTVK Ch. 3 Phoenix)—10-w, lat. 34° 46' 28", long. 111° 45' 43".

Big Park Valley area, Jacks Canyon, Oak Creek & Valley Vista Estates—K49AE, Bell Rock TV Club Inc., Box 1805, Sedona, AZ (KPHO-TV Ch. 5 Phoenix)—10-w, lat. 34° 46' 28", long. 111° 45' 43".

Big Park Valley area, Jacks Canyon, Oak Creek & Valley Vista Estates—K51AG, Bell Rock TV Club Inc., Box 1805, Sedona, AZ (KAET Ch. 3 Phoenix)—10-w, lat. 34° 46' 28", long. 111° 45' 43".

Big Park Valley area, Jacks Canyon, Oak Creek & Valley Vista Estates—K53AI, Bell Rock TV Club Inc., Box 1805, Sedona, AZ (KTSP-TV Ch. 10 Phoenix)—10-w, lat. 34° 46' 28", long. 111° 45' 43".

Big Park Valley area, Jacks Canyon, Oak Creek & Valley Vista Estates—K45AE, Bell Rock TV Club Inc., Box 1805, Sedona, AZ (KPNX-TV Ch. 12 Phoenix-Mesa)—10-w, lat. 34° 46' 28", long. 111° 45' 43".

Big Sandy Valley—K31BI, Mohave County Board of Supervisors, Box 390, Kingman, AZ 86401 (KLAS-TV Ch. 8 Las Vegas, NV)—100-w, lat. 36° 06' 37", long. 113° 52' 55".

Big Sandy Valley—K75AI, Mohave County Board of Supervisors, Box 390, Kingman, AZ 86401 (KTVK Ch. 3 Phoenix)—10-w, lat. 35° 06' 15", long. 113° 53' 00". Requests CP for change to Ch. 27, lat. 38° 06' 37", long. 113° 52' 55" (BPTT-890303IB).

Bisbee, Green Valley, Patagonia, Sierra Vista, Sonoita & Tucson—K57BD, Trinity Broadcasting of Arizona Inc., 3551 E. MacDowell Rd., Phoenix, AZ 85008 (KPAZ-TV Ch. 21 Phoenix)—100-w, lat. 31° 51' 19", long. 110° 46' 02".

ARIZONA

Alpine—K06DZ, Alpine Community TV, Alpine, AZ (KOLD-TV Ch. 13 Tucson)—1-w, lat. 33° 49' 55", long. 109° 09' 48".

Alpine—K07IQ, Alpine Community TV, Alpine, AZ (KGUN Ch. 9 Tucson)—1-w, lat. 33° 49' 55", long. 109° 09' 48".

Alpine—K11JS, Alpine Community TV, Alpine, AZ (KVOA-TV Ch. 4 Tucson)—1-w, lat. 33° 49' 55", long. 109° 09' 48".

Artesia—See K57CU, Duncan.

Artesia—See K65CM, Duncan.

Artesia—See K67CP, Duncan.

Artesia—See K69DG, Duncan.

Ash Fork, Grand Canyon & Parks—K66AM, Bill Williams TV Assn. Inc., Box 415, Ash Fork, AZ (KPHO-TV Ch. 5 Phoenix)—50-w, lat. 35° 12' 00", long. 112° 12' 30".

Ash Fork, Grand Canyon & Parks—K70BO, Bill Williams TV Assn. Inc., Box 415, Ash Fork, AZ (KTSP-TV Ch. 10 Phoenix)—50-w, lat. 35° 12' 00", long. 112° 12' 30".

Ash Fork, Grand Canyon & Parks—K72BI, Bill Williams TV Assn. Inc., Box 415, Ash Fork, AZ (KPNX-TV Ch. 12 Phoenix-Mesa)—50-w, lat. 35° 12' 30", long. 112° 12' 30".

Ash Fork, Grand Canyon & Parks—K74BW, Bill Williams TV Assn. Inc., Box 415, Ash Fork, AZ (KTVK Ch. 3 Phoenix)—50-w, lat. 35° 12' 00", long. 112° 12' 30".

Ash Fork, Grand Canyon & Williams—K64AP, Arizona Board of Regents, c/o KAET, Arizona State U., Tempe, AZ 85281 (KAET Ch. 8 Phoenix)—50-w, lat. 35° 15' 00", long. 112° 13' 03".

Bagdad—See K51AM, Sycamore Mobile Home Park.

Bagdad—See K53AS, Sycamore Mobile Home Park.

Bagdad—See K55CO, Sycamore Mobile Home Park.

Bagdad—See K57CA, Sycamore Mobile Home Park.

Bagdad—See K59CA, Sycamore Mobile Home Park.

Translators—Arizona

- Bouse**—K04JC, Bouse Booster Club Inc., Box 236, Bouse, AZ (KTSP-TV Ch. 10 Phoenix)—1-w, lat. 33° 56' 10", long. 114° 03' 42".
- Bouse**—K07LD, Bouse Booster Club Inc., Box 236, Bouse, AZ (KTVK Ch. 3 Phoenix)—1-w, lat. 33° 56' 10", long. 114° 03' 42".
- Bouse**—K110B, Bouse Booster Club Inc., Box 236, Bouse, AZ (KPHO-TV Ch. 5 Phoenix)—1-w, lat. 33° 56' 10", long. 114° 03' 42".
- Bullhead City**—K02HR, Mohave County Board of Supervisors, Box 390, Kingman, AZ 86401 (KAET Ch. 8 Phoenix)—10-w, lat. 35° 12' 46", long. 114° 33' 18".
- Bullhead City**—K04GT, Mohave County Board of Supervisors, Box 390, Kingman, AZ 86401 (KTVK Ch. 3 Phoenix)—10-w, lat. 35° 12' 46", long. 114° 33' 18".
- Bullhead City**—K09KG, Mohave County Board of Supervisors, Box 390, Kingman, AZ 86401 (KPNX-TV Ch. 12 Phoenix-Mesa)—10-w, lat. 35° 12' 46", long. 114° 33' 18".
- Bullhead City**—K11LX, Mohave County Board of Supervisors, Box 390, Kingman, AZ 86401 (KPHO-TV Ch. 5 Phoenix)—10-w, lat. 35° 12' 46", long. 114° 33' 18".
- Bullhead City**—K120F, Mohave County Board of Supervisors, Box 390, Kingman, AZ 86401 (KVUV-TV Ch. 5 Henderson-Las Vegas, NV)—10-w, lat. 35° 12' 46", long. 114° 33' 18".
- Bullhead City**—K13LA, Mohave County Board of Supervisors, Box 390, Kingman, AZ 86401 (KTSP-TV Ch. 10 Phoenix)—10-w, lat. 35° 12' 46", long. 114° 33' 18".
- Bullhead City**—See K19BR, Needles, CA.
- Bullhead City**—See K30BQ, Needles, CA.
- Cactus**—See K57CU, Duncan.
- Cactus**—See K65CM, Duncan.
- Cactus**—See K67CP, Duncan.
- Cactus**—See K69DG, Duncan.
- Camp Verde, Cornville, Rimrock & Verde Valley**—K04GL, Verde Valley TV Club Committee, Box 186, Camp Verde, AZ (KTSP-TV Ch. 10 Phoenix)—1-w, lat. 34° 28' 13", long. 111° 52' 21".
- Camp Verde, Cornville, Rimrock & Verde Valley**—K06AQ, Verde Valley TV Club Committee, Box 186, Camp Verde, AZ (KPNX-TV Ch. 12 Phoenix-Mesa)—1-w, lat. 34° 28' 13", long. 111° 52' 21".
- Camp Verde, Cornville, Rimrock & Verde Valley**—K07BT, Verde Valley TV Club Committee, Box 186, Camp Verde, AZ (KTVK Ch. 3 Phoenix)—1-w, lat. 34° 28' 13", long. 111° 52' 21".
- Camp Verde, Cornville, Rimrock & Verde Valley**—K09MD, Verde Valley TV Club Committee, Box 186, Camp Verde, AZ (KPHO-TV Ch. 5 Phoenix)—1-w, lat. 34° 28' 13", long. 111° 52' 21".
- Camp Verde, Cornville, Rimrock & Verde Valley**—K04JC, Bouse Booster Club Inc., Box 236, Bouse, AZ (KTSP-TV Ch. 10 Phoenix)—1-w, lat. 33° 56' 10", long. 114° 03' 42".
- Camp Verde, Cornville, Rimrock & Verde Valley**—K07LD, Bouse Booster Club Inc., Box 236, Bouse, AZ (KTVK Ch. 3 Phoenix)—1-w, lat. 33° 56' 10", long. 114° 03' 42".
- Camp Verde, Cornville, Rimrock & Verde Valley**—K110B, Bouse Booster Club Inc., Box 236, Bouse, AZ (KPHO-TV Ch. 5 Phoenix)—1-w, lat. 33° 56' 10", long. 114° 03' 42".
- Camp Verde, Cornville, Rimrock & Verde Valley**—K59BF, Verde Valley TV Club Committee, Box 186, Camp Verde, AZ (KTVK Ch. 3 Phoenix)—10-w, lat. 34° 28' 13", long. 111° 52' 21".
- Camp Verde, Cornville, Rimrock & Verde Valley**—K61BG, Verde Valley TV Club Committee, Box 186, Camp Verde, AZ (KPHO-TV Ch. 5 Phoenix)—10-w, lat. 34° 28' 13", long. 111° 52' 21".
- Camp Verde, Cornville, Rimrock & Verde Valley**—K63BG, Verde Valley TV Club Committee, Box 186, Camp Verde, AZ (KAET Ch. 8 Phoenix)—10-w, lat. 34° 28' 13", long. 111° 52' 21".
- Camp Verde, Cornville, Rimrock & Verde Valley**—K65BK, Verde Valley TV Club Committee, Box 186, Camp Verde, AZ (KTSP-TV Ch. 10 Phoenix)—10-w, lat. 34° 28' 13", long. 111° 52' 21".
- Cane Beds**—See K07SC, Hildale, UT.
- Cane Beds**—See K09SU, Hildale, UT.
- Cane Beds**—See K11QQ, Hildale, UT.
- Cane Beds**—See K13SR, Hildale, UT.
- Casas Adobes**—K02BW, Lee Enterprises Inc., 130 E. 2nd St., Davenport, IA 52801 (KGUN Ch. 9 Tucson)—100-w, lat. 32° 12' 53", long. 111° 00' 20".
- Casas Adobes**—K07DA, NPG of Arizona Inc., Box 29, St. Joseph, MO 64502-0029 (KOLD-TV Ch. 13 Tucson)—10-w, lat. 32° 14' 22", long. 110° 58' 13".
- Casas Adobes**—K64BV, H & C Communications Inc. (KVOA-TV Ch. 4 Tucson)—632-w, lat. 32° 12' 53", long. 111° 00' 20".
- Central**—See K57CU, Duncan.
- Central**—See K65CM, Duncan.
- Central**—See K67CP, Duncan.
- Central**—See K69DG, Duncan.
- Chambers, Lupton, Navajo & Sanders**—K07JR, Puerto Valley TV Assn. Inc., Box 15, Navajo, AZ (KNAZ-TV Ch. 2 Flagstaff)—1-w, lat. 35° 07' 24", long. 109° 11' 55".
- Chambers, Lupton, Navajo & Sanders**—K11OZ, Puerto Valley TV Assn. Inc., Box 15, Navajo, AZ (KOAT-TV Ch. 7 Albuquerque, NM)—10-w, lat. 35° 07' 24", long. 109° 11' 55".
- Chambers, Lupton, Navajo & Sanders**—K13KT, Puerto Valley TV Assn. Inc., Box 15, Navajo, AZ (KGGM-TV Ch. 13 Albuquerque, NM)—1-w, lat. 35° 07' 24", long. 109° 11' 55".
- Chinle**—K06HH, Regents of U. of New Mexico and Board of Education of the City of Albuquerque, 1130 University NE, Albuquerque, NM 87102 (KNME-TV Ch. 5 Albuquerque, NM)—10-w, lat. 36° 09' 20", long. 109° 35' 46".
- Chinle**—K08HQ, KOB-TV Inc., 4 Broadcast Plaza SW, Albuquerque, NM 87104 (KOB-TV Ch. 4 Albuquerque, NM)—10-w, lat. 36° 09' 20", long. 109° 35' 46".
- Chinle**—K10IN, KOAT-TV Inc., 3801 Carlisle Blvd. NE, Albuquerque, NM 87107 (KOAT-TV Ch. 7 Albuquerque, NM)—10-w, lat. 36° 09' 20", long. 109° 35' 46".
- Chinle**—K12JB, New Mexico Bcstg. Co. Inc., 13 Broadcast Plaza, Albuquerque, NM 87104 (KGGM-TV Ch. 13 Albuquerque, NM)—10-w, lat. 36° 09' 20", long. 109° 35' 46".
- Chinle**—K51AV, Navajo Nation (K40AP Ch. 40 Tsaile)—100-w, lat. 36° 21' 15", long. 109° 49' 45".
- Chino Valley**—See K55DB, Prescott.
- Chloride**—K64AW, Mohave County Board of Supervisors, Box 390, Kingman, AZ 86401 (KTVK Ch. 3 Phoenix)—10-w, lat. 35° 23' 57", long. 114° 09' 17".
- Chloride**—K74AN, Mohave County Board of Supervisors, Box 390, Kingman, AZ 86401 (KVBC Ch. 3 Las Vegas, NV)—10-w, lat. 35° 23' 57", long. 114° 09' 17". Requests CP for change to Ch. 42.
- Chloride**—K77AM, Mohave County Board of Supervisors, Box 390, Kingman, AZ 86401 (KLAS-TV Ch. 8 Las Vegas, NV)—10-w, lat. 35° 23' 57", long. 114° 09' 17". Requests CP for change to Ch. 54.
- Clarkdale**—See K38AI, Cottonwood.
- Clarkdale, Cornville & Cottonwood**—K40AD, Meredith Corp., Box 20100, 4016 N. Black Canyon Highway, Phoenix, AZ 85017 (KPHO-TV Ch. 5 Phoenix)—1000-w, lat. 34° 41' 12", long. 112° 06' 59".
- Clarkdale, Cornville, Cottonwood & Prescott Valley**—K42AC, Arizona Board of Regents, c/o KAET, Arizona State U., Tempe, AZ 85281 (KAET Ch. 8 Phoenix)—1000-w, lat. 34° 41' 12", long. 112° 06' 59".
- Clarkdale, Cottonwood & Verde Valley**—K36AE, Great American Television & Radio Co. Inc., 511 W. Adams St., Phoenix, AZ 85003 (KTSP-TV Ch. 10 Phoenix)—100-w, lat. 34° 41' 14", long. 112° 06' 59".
- Clay Springs, Lakeside, Pinedale, Pine Top, Show Low, Snowflake & Taylor**—K03FB, Porter Mountain Antenna TV Assn., Box 66, 680 W. 5th South, Snowflake, AZ (KUAT-TV Ch. 6 Tucson)—10-w, lat. 34° 12' 22", long. 109° 58' 34".
- Clay Springs, Lakeside, Pinedale, Pine Top, Show Low, Snowflake & Taylor**—K05GB, Porter Mountain Antenna TV Assn., Box 66, 680 W. 5th South, Snowflake, AZ (KGUN Ch. 9 Tucson)—10-w, lat. 34° 12' 22", long. 109° 58' 34".
- Clay Springs, Lakeside, Pinedale, Pine Top, Show Low, Snowflake & Taylor**—K07OJ, Porter Mountain Antenna TV Assn., Box 66, 680 W. 5th South, Snowflake, AZ (KOLD-TV Ch. 13 Tucson)—10-w, lat. 34° 12' 22", long. 109° 58' 34".
- Clay Springs, Lakeside, Pinedale, Pine Top, Show Low, Snowflake & Taylor**—K11NR, Porter Mountain Antenna TV Assn., Box 66, 680 W. 5th South, Snowflake, AZ (KVOA-TV Ch. 4 Tucson)—10-w, lat. 34° 12' 22", long. 109° 58' 34".
- Colorado City**—K17BR, Town of Colorado City, Box 70, Colorado City, AZ 86021 (KTVK Ch. 3 Phoenix)—100-w, lat. 36° 54' 11", long. 113° 01' 58".
- Concho Valley Units 1, 2, 4 & 5 Subdivisions**—K55BK, Lake Investment Co., Suite 401, 3550 N. Central, Phoenix, AZ (KVOA-TV Ch. 4 Tucson)—1-w, lat. 34° 24' 43", long. 109° 37' 10".
- Concho Valley Units 1, 2, 4 & 5 Subdivisions**—K57AU, Lake Investment Co., Suite 401, 3550 N. Central, Phoenix, AZ (KGUN Ch. 9 Tucson)—1-w, lat. 34° 24' 43", long. 109° 37' 10".
- Concho Valley Units 1, 2, 4 & 5 Subdivisions**—K59AZ, Lake Investment Co., Suite 401, 3550 N. Central, Phoenix, AZ (KOLD-TV Ch. 13 Tucson)—1-w, lat. 34° 24' 43", long. 109° 37' 10".
- Cornville**—See K04GL, Camp Verde.
- Cornville**—See K06AQ, Camp Verde.
- Cornville**—See K07BT, Camp Verde.
- Cornville**—See K09MD, Camp Verde.
- Cornville**—See K11MI, Camp Verde.
- Cornville**—See K38AI, Cottonwood.
- Cornville**—See K40AD, Clarkdale.
- Cornville**—See K42AC, Clarkdale.
- Cornville**—See K57DC, Camp Verde.
- Cornville**—See K59BP, Camp Verde.
- Cornville**—See K61BG, Camp Verde.
- Cornville**—See K63BG, Camp Verde.
- Cornville**—See K65BK, Camp Verde.
- Cottonwood**—See K36AE, Clarkdale.
- Cottonwood**—K16BP, Howard F. Roycroft, 555 13th St. NW, Washington, DC 20004 (KUTP Ch. 45 Phoenix)—1000-w, lat. 34° 42' 17", long. 112° 06' 55". Requests modification of CP for change to lat. 34° 41' 14", long. 112° 07' 01" (BMPPT-890203ID).
- Cottonwood**—See K40AD, Clarkdale.
- Cottonwood**—See K42AC, Clarkdale.
- Cottonwood**—K46CA, Yavapai College—100-w, lat. 34° 42' 17", long. 112° 06' 55".
- Cottonwood**—K58AV, Trinity Broadcasting of Arizona Inc., 3551 E. MacDowell Rd., Phoenix, AZ 85008 (KPAZ-TV Ch. 21 Phoenix)—100-w, lat. 34° 42' 00", long. 112° 07' 06".

Cottonwood, Clarkdale & Cornville—K38AI, Arizona Television Co., 3435 N. 16th St., Phoenix, AZ 85016 (KTVK Ch. 3 Phoenix)—1000-w, lat. 34° 41' 12", long. 112° 06' 59".

Cross Canyon—K57EF, Ganado Community TV Club, Box 614, Ganado, AZ (KGGM-TV Ch. 13 Albuquerque, NM)—1-w, lat. 35° 45' 46", long. 109° 10' 12".

Davis Dam—See K19BR, Needles, CA.

Davis Dam—See K308Q, Needles, CA.

Deer Lodge, Hyde Park & Seligman—K07DO, Seligman Recreation Assn., Box 307, Seligman, AZ (KTVK Ch. 3 Phoenix)—1-w, lat. 35° 21' 25", long. 112° 56' 45".

Deer Lodge, Hyde Park & Seligman—K09IO, Seligman Recreation Assn., Box 307, Seligman, AZ (KTSP-TV Ch. 10 Phoenix)—1-w, lat. 35° 21' 25", long. 112° 56' 45".

Deer Lodge, Hyde Park & Seligman—K11IT, Seligman Recreation Assn., Box 307, Seligman, AZ (KPNX-TV Ch. 12 Phoenix-Mesa)—1-w, lat. 35° 21' 25", long. 112° 56' 45".

Deer Lodge, Hyde Park & Seligman—K13HJ, Seligman Recreation Assn., Box 307, Seligman, AZ (KPHO-TV Ch. 5 Phoenix)—1-w, lat. 35° 21' 25", long. 112° 56' 45".

* **Dolan Springs**—K41BZ, Mohave County Board of Supervisors, Box 390, Kingman, AZ 86401 (KPNX-TV Ch. 12 Phoenix-Mesa)—100-w, lat. 35° 35' 42", long. 114° 14' 46".

* **Dolan Springs**—K62CH, Mohave County Board of Supervisors, Box 390, Kingman, AZ 86401 (KTVK Ch. 3 Phoenix)—100-w, lat. 35° 35' 42", long. 114° 14' 46".

Dolan Springs—K80CT, Mohave County Board of Supervisors, Box 390, Kingman, AZ 86401 (KPNX-TV Ch. 12 Phoenix-Mesa)—20-w, lat. 35° 23' 27", long. 114° 22' 03".

Doney Park area—K77BJ, Mt. Elden Rural TV Inc., El Paso Natural Gas Co., Box 1492, El Paso, TX (KPHO-TV Ch. 5 Phoenix)—10-w, lat. 35° 14' 27", long. 111° 35' 48".

Duncan—K23CK, Arizona Board of Regents, U. of Arizona, Modern Languages Bldg., Tucson, AZ 85721 (KUAT-TV Ch. 6 Tucson)—100-w, lat. 32° 53' 14", long. 109° 18' 49".

Duncan—K47DA, Southern Greenlee County TV Assn. Inc., 222 N. Hwy. 75, Duncan, AZ 85534 (KOLD-TV Ch. 13 Tucson)—930-w, lat. 32° 53' 14", long. 109° 18' 49".

Duncan—K49CH, Southern Greenlee County TV Assn. Inc., 222 N. Hwy. 75, Duncan, AZ 85534 (KNXV-TV Ch. 15 Phoenix)—930-w, lat. 32° 53' 14", long. 109° 18' 49".

* **Duncan**—K53DL, Southern Greenlee County TV Assn. Inc., 222 N. Hwy. 75, Duncan, AZ 85534 (KUTP Ch. 45 Phoenix)—500-w, lat. 32° 53' 14", long. 109° 18' 49".

Duncan, Franklin, Loma Linda Estates, Sheldon, Verde Lee Acres & York—K02FV, York-Sheldon TV Assn., Box 67, Rte. 2, Duncan, AZ (KGUN Ch. 9 Tucson)—5-w, lat. 32° 53' 14", long. 109° 18' 49".

Duncan, Franklin, Loma Linda Estates, Sheldon, Verde Lee Acres & York—K07IR, York-Sheldon TV Assn., Box 67, Rte. 2, Duncan, AZ (KOLD-TV Ch. 13 Tucson)—10-w, lat. 32° 53' 14", long. 109° 18' 49".

Duncan, Franklin, Loma Linda Estates, Sheldon, Verde Lee Acres & York—K11JJ, York-Sheldon TV Assn., Box 67, Rte. 2, Duncan, AZ (KVOA-TV Ch. 4 Tucson)—10-w, lat. 32° 53' 14", long. 109° 18' 49".

Duncan, Franklin, Loma Linda, Sheldon, Verde Lee & York, AZ & Virden, NM (azimuth 1); Artesia, Cactus, Central, Lone Star, Safford, San Jose, Solomon, Thatcher & Pima (azimuth 2)—K57CU, Southern Greenlee County TV Assn. Inc., 222 N. Hwy. 75, Duncan, AZ 85534 (KPHO-TV Ch. 5 Phoenix)—50-w per azimuth, lat. 32° 53' 14", long. 109° 18' 49".

Duncan, Franklin, Loma Linda, Sheldon, Verde Lee & York, AZ & Virden, NM (azimuth 1); Artesia, Cactus, Central, Lone Star, Safford, San Jose, Solomon, Thatcher & Pima (azimuth 2)—K65CM, Southern Greenlee County TV Assn. Inc., 222 N. Hwy. 75, Duncan, AZ 85534 (KAET Ch. 8 Phoenix)—50-w per azimuth, lat. 32° 53' 14", long. 109° 18' 49".

Duncan, Franklin, Loma Linda, Sheldon, Verde Lee & York, AZ & Virden, NM (azimuth 1); Artesia, Cactus, Central, Lone Star, Safford, San Jose, Solomon, Thatcher & Pima (azimuth 2)—K67CP, Southern Greenlee County TV Assn. Inc., 222 N. Hwy. 75, Duncan, AZ 85534 (KTVK Ch. 3 Phoenix)—50-w per azimuth, lat. 32° 53' 14", long. 109° 18' 49".

Duncan, Franklin, Loma Linda, Sheldon, Verde Lee & York, AZ & Virden, NM (azimuth 1); Artesia, Cactus, Central, Lone Star, Safford, San Jose, Solomon, Thatcher & Pima (azimuth 2)—K69DG, Southern Greenlee County TV Assn. Inc., 222 N. Hwy. 75, Duncan, AZ 85534 (KOLD-TV Ch. 13 Tucson)—50-w per azimuth, lat. 32° 53' 14", long. 109° 18' 49".

East Flagstaff & Leupp—K68BW, Great American Television & Radio Co. Inc., 511 W. Adams St., Phoenix, AZ 85003 (KTSP-TV Ch. 10 Phoenix)—100-w, lat. 5° 14' 26", long. 111° 35' 48".

El Paso Gas Co. Navajo Compressor Station—K53AQ, Regents of U. of New Mexico and the Board of Education of the City of Albuquerque, 1130 University NE, Albuquerque, NM 87102 (KNME-TV Ch. 5 Albuquerque, NM)—10-w, lat. 35° 40' 15", long. 109° 12' 03".



BROADCAST & STUDIO PRODUCTS
UHF, VHF, MMDS and
ITFS equipment
Turnkey Systems Since 1960

PO Box 68 • White Haven, PA 18661 • 717-443-9575
1-800-233-6193
FAX 717-443-9257

El Paso Natural Gas Co. Navajo Compressor Station—K68BL, El Paso Natural Gas Co., Box 1492, El Paso, TX 79978 (KOB-TV Ch. 4 Albuquerque, NM)—10-w, lat. 35° 40' 15", long. 109° 12' 03".

Flagstaff—K13JI, Great American Television & Radio Co. Inc., 511 W. Adams St., Phoenix, AZ 85003 (KTSP-TV Ch. 10 Phoenix)—100-w, lat. 35° 14' 28", long. 111° 36' 40".

* **Flagstaff**—K28CW, Howard F. Roycroft, 555 13th St. NW, Washington, DC 20004 (KUTP Ch. 45 Phoenix)—135-w, lat. 35° 14' 26", long. 111° 35' 48".

* **Flagstaff**—K52CM, Scripps Howard Inc., 4625 S. 33rd Place, Phoenix, AZ 85040 (KNXV-TV Ch. 15 Phoenix)—100-w, lat. 35° 14' 26", long. 111° 35' 48".

Flagstaff—K60BP, Arizona Television Co., Box 5068, Phoenix, AZ 85010 (KTVK Ch. 3 Phoenix)—100-w.

Flagstaff—K62BA, Trinity Broadcasting of Arizona Inc., 3551 E. MacDowell Rd., Phoenix, AZ 85008 (KPAZ-TV Ch. 21 Phoenix)—100-w, lat. 35° 14' 28", long. 111° 36' 35".

Flagstaff—K64BI, Meredith Corp., Box 20100, 4016 N. Black Canyon Highway, Phoenix, AZ 85036 (KPHO-TV Ch. 5 Phoenix)—100-w, lat. 35° 14' 28", long. 111° 36' 35".

* **Flagstaff**—K66BS, Arizona Board of Regents, c/o KAET, Arizona State U. Tempe, AZ 85281 (KAET Ch. 8 Phoenix)—100-w, lat. 35° 14' 28", long. 111° 36' 35".

Fort Defiance, St. Michaels & Window Rock—K65BI, Navajo Tribal Council, Window Rock, AZ (KOB-TV Ch. 4 Albuquerque, NM)—100-w, lat. 35° 33' 36", long. 109° 06' 30".

Fort Defiance, St. Michaels & Window Rock—K67BQ, Navajo Tribal Council, Window Rock, AZ (KOAT-TV Ch. 7 Albuquerque, NM)—100-w, lat. 35° 33' 36", long. 109° 06' 30".

Fort Defiance, St. Michaels & Window Rock—K69BV, Navajo Tribal Council, Window Rock, AZ (KGGM-TV Ch. 13 Albuquerque, NM)—100-w, lat. 35° 33' 36", long. 109° 06' 30".

Franklin—See K02FV, Duncan.

Franklin—See K07IR, Duncan.

Franklin—See K11JJ, Duncan.

Franklin—See K57CU, Duncan.

Franklin—See K65CM, Duncan.

Franklin—See K67CP, Duncan.

Franklin—See K69DG, Duncan.

Gadsden—See K61AX, Mohawk Valley.

Gadsden—See K67BI, Mohawk Valley.

Ganado—K04NB, Regents of U. of New Mexico and the Board of Education of the City of Albuquerque, 1130 University NE, Albuquerque, NM 87102 (KNME-TV Ch. 5 Albuquerque, NM)—10-w, lat. 35° 40' 40", long. 109° 33' 28".

Ganado—K07PR, Ganado Community TV Club, Box 614, Ganado, AZ (KOB-TV Ch. 4 Albuquerque, NM)—10-w, lat. 35° 40' 40", long. 109° 33' 28".

Ganado—K09OI, Ganado Community TV Club, Box 614, Ganado, AZ (KOAT-TV Ch. 7 Albuquerque, NM)—10-w, lat. 35° 40' 40", long. 109° 33' 28".

Ganado—K11KY, Ganado Community TV Club, Box 614, Ganado, AZ (KGGM-TV Ch. 13 Albuquerque, NM)—1-w, lat. 35° 40' 40", long. 109° 33' 28".

Ganado—K13PX, Ganado Community TV Club, Box 614, Ganado, AZ (KGGM-TV Ch. 13 Albuquerque, NM)—10-w, lat. 35° 40' 40", long. 109° 33' 28".

Ganado & Greasewood—K04HW, Navajo Tribe, Communications Dept., Box 86, Fort Defiance, AZ (KTSP-TV Ch. 10 Phoenix)—10-w, lat. 35° 28' 16", long. 110° 11' 19".

Gas City—See K19BR, Needles, CA.

Gas City—See K308Q, Needles, CA.

Gas City, Mohave County & Topock, AZ & Needles, CA—K58AP, Mohave County Board of Supervisors, Box 390, Kingman, AZ 86401 (KVUU-TV Ch. 5 Henderson-Las Vegas, NV)—20-w, lat. 35° 22' 09", long. 114° 22' 14". Requests CP for change to Ch. 25, lat. 35° 51' 48", long. 114° 05' 45".

Gas City, Mohave County & Topock, AZ & Needles, CA—K62AG, Mohave County Board of Supervisors, Box 390, Kingman, AZ 86401 (KAET Ch. 8 Phoenix)—100-w, lat. 35° 02' 09", long. 114° 22' 14".

Gas City, Mohave County & Topock, AZ & Needles, CA—K64AG, Mohave County Board of Supervisors, Box 390, Kingman, AZ 86401 (KPHO-TV Ch. 5 Phoenix)—100-w, lat. 35° 02' 09", long. 114° 22' 14".

Globe & Miami—K5780, Community TV Project, 4016 N. Black Canyon Hwy., Phoenix, AZ (KTVK Ch. 3 Phoenix)—20-w, lat. 33° 20' 20", long. 110° 52' 16".

Globe & Miami—K59CI, Meredith Corp., Box 20100, 4016 N. Black Canyon Highway, Phoenix, AZ 85036 (KPHO-TV Ch. 5 Phoenix)—20-w, lat. 33° 20' 20", long. 110° 52' 16".

Globe & Miami—K63DK, Community TV Project, 4016 N. Black Canyon Hwy., Phoenix, AZ (KPAZ-TV Ch. 21 Phoenix)—20-w, lat. 33° 20' 20", long. 110° 52' 16".

Translators—Arizona

Globe & Miami—K67AB, Community TV Project, 4016 N. Black Canyon Hwy., Phoenix, AZ (KAET Ch. 8 Phoenix)—20-w, lat. 33° 20' 20", long. 110° 52' 16".

Globe & Miami—K70BY, Community TV Project, 4016 N. Black Canyon Hwy., Phoenix, AZ (KPNX-TV Ch. 12 Phoenix-Mesa)—20-w, lat. 33° 20' 20", long. 110° 52' 16".

Golden Valley—K46CG, Mohave County Board of Supervisors, 315 E. Oak St., Kingman, AZ 86401 (KTSP-TV Ch. 10 Phoenix)—100-w, lat. 35° 13' 40", long. 114° 02' 54".

Grand Canyon—K07LQ, Grand Canyon Recreation Assn., Box 553, Grand Canyon, AZ (KPHO-TV Ch. 5 Phoenix)—1-w, lat. 36° 03' 05", long. 112° 09' 15".

Grand Canyon—K09IP, Grand Canyon Recreation Assn., Box 553, Grand Canyon, AZ (KTSP-TV Ch. 10 Phoenix)—1-w, lat. 36° 03' 05", long. 112° 09' 15".

Grand Canyon—K11IU, Grand Canyon Recreation Assn., Box 553, Grand Canyon, AZ (KPNX-TV Ch. 12 Phoenix-Mesa)—1-w, lat. 36° 03' 05", long. 112° 09' 15".

Grand Canyon—K13IZ, Grand Canyon Recreation Assn., Box 553, Grand Canyon, AZ (KTVK Ch. 3 Phoenix)—1-w, lat. 36° 03' 05", long. 112° 09' 15".

Grand Canyon—See K64AP, Ash Fork.

Grand Canyon—See K66AM, Ash Fork.

Grand Canyon—See K70BO, Ash Fork.

Grand Canyon—See K72BI, Ash Fork.

Grand Canyon—See K74BW, Ash Fork.

Greasewood—See K04HW, Ganado.

Greasewood—K07KI, Greasewood Community Club, Greasewood Boarding School, Ganado, AZ 86505 (KNAZ-TV Ch. 2 Flagstaff)—1-w, lat. 35° 33' 12", long. 109° 43' 09".

* **Greasewood**—K08JT, Greasewood Community Club, Greasewood Boarding School, Ganado, AZ 86505 (KOB-TV Ch. 4 Albuquerque, NM)—1-w, lat. 35° 33' 12", long. 109° 43' 09".

Greasewood—K10KT, Greasewood Community Club, Greasewood Boarding School, Ganado, AZ 86505 (KTSP-TV Ch. 10 Phoenix)—1-w, lat. 35° 33' 12", long. 109° 43' 09".

Greasewood—K12IO, Greasewood Community Club, Greasewood Boarding School, Ganado, AZ 86505 (KOAT-TV Ch. 7 Albuquerque, NM)—1-w, lat. 35° 33' 12", long. 109° 43' 09".

* **Greasewood**—K24CC, Greasewood Community Club, Greasewood Boarding School, Ganado, AZ 86505 (KGGM-TV Ch. 13 Albuquerque, NM)—1-w, lat. 35° 33' 12", long. 109° 43' 09".

Green Valley—See K57BD, Bisbee.

Greer—K06AP, Greer Community TV Assn., Box 41, Greer, AZ (KJUN Ch. 9 Tucson)—1-w, lat. 34° 01' 00", long. 109° 27' 32".

Greer—K07GC, Greer Community TV Assn., Box 41, Greer, AZ (KVOA-TV Ch. 4 Tucson)—1-w, lat. 34° 01' 00", long. 109° 27' 32".

Greer—K11PG, Greer Community TV Assn., Box 41, Greer, AZ (KOLD-TV Ch. 13 Tucson)—1-w, lat. 34° 01' 00", long. 109° 27' 32".

* **Hopi Reservations**—K70FH, Hopi Indian Tribe, Oraibi, AZ (KTVK Ch. 3 Phoenix)—50-w, lat. 35° 48' 55", long. 110° 15' 54".

Hopi Reservations—K74DS, Hopi Indian Tribe, Oraibi, AZ (KTSP-TV Ch. 10 Phoenix)—50-w, lat. 35° 48' 55", long. 110° 15' 54".

Hyde Park—See K07DO, Deer Lodge.

Hyde Park—See K09IO, Deer Lodge.

Hyde Park—See K11IT, Deer Lodge.

Hyde Park—See K13HJ, Deer Lodge.

Jacks Canyon—See K45AE, Big Park Valley area.

Jacks Canyon—See K47AA, Big Park Valley area.

Jacks Canyon—See K49AE, Big Park Valley area.

Jacks Canyon—See K51AG, Big Park Valley area.

Jacks Canyon—See K53AI, Big Park Valley area.

Kayenta—K04ID, Kayenta TV Assn., Box 221, Kayenta, AZ (KGGM-TV Ch. 13 Albuquerque, NM)—1-w, lat. 36° 43' 30", long. 110° 15' 37".

Kayenta & Northern Chinle Valley—K10EO, Kayenta TV Assn., Box 221, Kayenta, AZ (KGGM-TV Ch. 13 Albuquerque, NM)—10-w, lat. 36° 27' 37", long. 109° 05' 37".

Kayenta & Shonto—K06GN, Kayenta TV Assn., Box 221, Kayenta, AZ (KOAT-TV Ch. 7 Albuquerque, NM)—10-w, lat. 36° 39' 35", long. 110° 20' 25".

Kayenta & Shonto—K07IV, Kayenta TV Assn., Box 221, Kayenta, AZ (KOB-TV Ch. 4 Albuquerque, NM)—10-w, lat. 36° 39' 35", long. 110° 20' 25".

* **Kingman**—K14HG, Howard F. Roycroft, 555 13th St. NW, Washington, DC 20004 (KUTP Ch. 45 Phoenix)—56-w, lat. 35° 04' 52", long. 113° 54' 13".

Kingman—K48AY, Mohave County Board of Supervisors, Box 390, 315 E. Oak St., Kingman, AZ 86401 (KTVK Ch. 3 Phoenix)—100-w, lat. 35° 05' 30", long. 113° 54' 04".

Kingman—K60AX, Mohave County Board of Supervisors, Box 390, Kingman, AZ 86401 (KVVU-TV Ch. 5 Henderson-Las Vegas, NV)—20-w, lat. 35° 05' 30", long. 113° 54' 04".

Kingman—K66AK, Mohave County Board of Supervisors, Box 390, Kingman, AZ 86401 (KPHO-TV Ch. 5 Phoenix)—100-w, lat. 35° 05' 30", long. 113° 54' 04".

Kingman—K68AK, Mohave County Board of Supervisors, Box 390, Kingman, AZ 86401 (KAET Ch. 8 Phoenix)—100-w, lat. 35° 05' 30", long. 113° 54' 04".

Kingman—K70AC, Mohave County Board of Supervisors, Box 390, Kingman, AZ 86401 (KPNX-TV Ch. 12 Phoenix-Mesa)—100-w, lat. 35° 05' 30", long. 113° 54' 04".

Kingman—K82AA, Mohave County Board of Supervisors, Box 390, Kingman, AZ 86401 (KTSP-TV Ch. 10 Phoenix)—100-w, lat. 35° 05' 30", long. 113° 54' 04".

* **Lake Havasu City**—K15CR, Howard F. Roycroft, 555 13th St. NW, Washington, DC 20004 (KUTP Ch. 45 Phoenix)—lat. 34° 36' 09", long. 114° 22' 13".

* **Lake Havasu City**—K42CG, London Bridge Bcstg., 2001 Industrial Blvd., Lake Havasu City, AZ 86403 (K45AJ Ch. 45 Lake Havasu City)—100-w, lat. 34° 36' 11", long. 114° 22' 14".

Lake Havasu City—K52AX, Mohave County Board of Supervisors, 315 E. Oak St., Kingman, AZ 86401 (KVVU-TV Ch. 5 Henderson-Las Vegas, NV)—100-w, lat. 34° 36' 11", long. 114° 22' 14".

Lake Havasu City—K54AN, Mohave County Board of Supervisors, Box 390, Kingman, AZ 86401 (KPNX-TV Ch. 12 Phoenix-Mesa)—1-w, lat. 34° 36' 11", long. 114° 22' 14".

Lake Havasu City—K56BU, Mohave County Board of Supervisors, Box 390, Kingman, AZ 86401 (KTVK Ch. 3 Phoenix)—1-w, lat. 34° 36' 11", long. 114° 22' 14".

Lake Havasu City—K58BJ, Mohave County Board of Supervisors, Box 390, Kingman, AZ 86401 (KTSP-TV Ch. 10 Phoenix)—1-w, lat. 34° 36' 11", long. 114° 22' 14".

Lake Havasu City—K62BN, Mohave County Board of Supervisors, Box 390, Kingman, AZ 86401 (KPHO-TV Ch. 5 Phoenix)—1-w, lat. 34° 36' 11", long. 114° 22' 14".

Lake Havasu City—K64BN, Mohave County Board of Supervisors, Box 390, Kingman, AZ 86401 (KAET Ch. 8 Phoenix)—1-w, lat. 34° 33' 05", long. 114° 11' 36".

Lakeside—See K03FB, Clay Springs.

Lakeside—See K05GB, Clay Springs.

Lakeside—See K07OJ, Clay Springs.

Lakeside—See K11NR, Clay Springs.

Lakeside—See K22BX, Show Low.

Le Chee & Wahweap Marina area—K07PH, Lake Powell Antennavision Inc., Box 2503, Page, AZ (KUED Ch. 7 Salt Lake City, UT)—10-w, lat. 36° 51' 06", long. 111° 26' 17".

Le Chee & Wahweap Marina area—K09OJ, Lake Powell Antennavision Inc., Box 2503, Page, AZ (KUTV Ch. 2 Salt Lake City, UT)—10-w, lat. 36° 51' 06", long. 111° 26' 17".

Le Chee & Wahweap Marina area—K11PA, Lake Powell Antennavision Inc., Box 2503, Page, AZ (KTVX Ch. 4 Salt Lake City, UT)—10-w, lat. 36° 51' 06", long. 111° 26' 17".

Le Chee & Wahweap Marina area—K13QB, Lake Powell Antennavision Inc., Box 2503, Page, AZ (KSL-TV Ch. 5 Salt Lake City, UT)—10-w, lat. 36° 51' 06", long. 111° 26' 17".

Leupp—See K68BW, East Flagstaff.

Littlefield—See K04AZ, Montoqua, UT.

Littlefield—See K41AG, Santa Clara, UT.

Loma Linda—See K57CU, Duncan.

Loma Linda—See K65CM, Duncan.

Loma Linda—See K67CP, Duncan.

Loma Linda—See K69DG, Duncan.

Loma Linda Estates—See K02FV, Duncan.

Loma Linda Estates—See K07IR, Duncan.

Loma Linda Estates—See K11JJ, Duncan.

Lone Star—See K57CU, Duncan.

Lone Star—See K65CM, Duncan.

Lone Star—See K67CP, Duncan.

Lone Star—See K69DG, Duncan.

Lupton—See K07JR, Chambers.

Lupton—See K11OZ, Chambers.

Lupton—See K13KT, Chambers.

Many Farms—K63AE, KOAT-TV Inc., 3801 Carlisle Blvd. NE, Albuquerque, NM 87107 (KOAT-TV Ch. 7 Albuquerque, NM)—100-w, lat. 36° 27' 30", long. 109° 05' 37".

Many Farms—K67AF, Chinle TV Assn., Box 36, Chinle, AZ (KGGM-TV Ch. 13 Albuquerque, NM)—100-w, lat. 36° 27' 30", long. 109° 05' 37".


Martinez Lake—K49BX, Wellton-Mohawk Irrigation & Drainage District, Box 19, Rte. 1, Wellton, AZ 85356 (KAET Ch. 8 Phoenix)—20-w, lat. 32° 57' 49", long. 114° 25' 37".

* **Martinez Lake**—K51CJ, Wellton-Mohawk Irrigation & Drainage District, Box 19, Rte. 1, Wellton, AZ 85356 (KTSP-TV Ch. 10 Phoenix)—20-w, lat. 32° 57' 49", long. 114° 25' 37".

Meadview—K52CT, Mohave County Board of Supervisors, Box 390, Kingman, AZ 86401 (KPNX-TV Ch. 12 Phoenix-Mesa)—100-w, lat. 35° 51' 48", long. 114° 05' 45".

* **Meadview**—K56DX, Mohave County Board of Supervisors, Box 390, Kingman, AZ 86401 (KTVK Ch. 3 Phoenix)—100-w, lat. 35° 51' 48", long. 114° 05' 45".

* **Mesa**—K17BU, KUSK Inc., Suite 445, 1616 E. Indian School Rd., Phoenix, AZ 85016-8604 (KUSK Ch. 7 Prescott-Phoenix)—1000-w, lat. 33° 29' 30", long. 111° 38' 22".



BROADCAST & STUDIO PRODUCTS
 UHF, VHF, MMDS and
 ITFS equipment
 Turnkey Systems Since 1960
 PO Box 68 • White Haven, PA 18661 • 717-443-9575
 1-800-233-6193
 FAX 717-443-9257

Miami—See K57B0, Globe.

Miami—See K63DK, Globe.

Miami—See K67AB, Globe.

Miami—See K70BY, Globe.

Miami—See K72CK, Globe.

Mohave County—See K58AP, Gas City.

Mohave County—See K62AG, Gas City.

Mohave County—See K64AG, Gas City.

Mohawk Valley & Wellton—K63AV, Wellton-Mohawk Irrigation & Drainage District, Box 19, Rte. 1, Wellton, AZ 85356 (KYEL-TV Ch. 13 Yuma)—100-w, lat. 32° 40' 21", long. 114° 20' 07".

Mohawk Valley & Wellton—K658B, Wellton-Mohawk Irrigation & Drainage District, Box 19, Rte. 1, Wellton, AZ 85356 (KTSP-TV Ch. 10 Phoenix)—100-w, lat. 32° 40' 21", long. 114° 20' 07". Requests CP to switch primary stations with K69BQ.

Mohawk Valley & Wellton—K69BQ, Wellton-Mohawk Irrigation & Drainage District, Box 19, Rte. 1, Wellton, AZ 85356 (KPHO-TV Ch. 5 Phoenix)—100-w, lat. 32° 40' 21", long. 114° 20' 07". Requests CP to switch primary stations with K658B.

Mohawk Valley, Wellton, Gadsden, San Luis & Somerton—K61AX, Wellton-Mohawk Irrigation & Drainage District, Box 19, Rte. 1, Wellton, AZ 85356 (KAET Ch. 8 Phoenix)—100-w, lat. 32° 40' 21", long. 114° 20' 07".

Mohawk Valley, Wellton, Gadsden, San Luis & Somerton—K67BI, Wellton-Mohawk Irrigation & Drainage District, Box 19, Rte. 1, Wellton, AZ 85356 (KTVK Ch. 3 Phoenix)—100-w, lat. 32° 40' 21", long. 114° 20' 07".

★ **Munds Park—K04JO**, Pinewood Property Owners Assn. (KTVK Ch. 3 Phoenix)—1-w, lat. 34° 56' 25", long. 111° 39' 16".

★ **Munds Park—K05GN**, Pinewood Property Owners Assn. (KPHO-TV Ch. 5 Phoenix)—1-w, lat. 34° 56' 25", long. 111° 39' 16".

★ **Munds Park—K12LP**, Pinewood Property Owners Assn. (KTSP-TV Ch. 10 Phoenix)—1-w, lat. 34° 56' 25", long. 111° 39' 16".

Navajo—See K07JR, Chambers.

Navajo—See K110Z, Chambers.

Navajo—See K13KT, Chambers.

Navajo Compressor Station—K64AY, El Paso Natural Gas Co., Box 1492, El Paso, TX 79978 (KOAT-TV Ch. 7 Albuquerque, NM)—10-w, lat. 35° 40' 15", long. 109° 12' 03".

Navajo Compressor Station—K66BH, El Paso Natural Gas Co., Box 1492, El Paso, TX 79978 (KGGM-TV Ch. 13 Albuquerque, NM)—10-w, lat. 35° 40' 15", long. 109° 12' 03".

Northern Chinle Valley—See K10EO, Kayenta.

Nutrioso—K02GW, Nutrioso TV Assn., Nutrioso, AZ (KOLD-TV Ch. 13 Tucson)—1-w, lat. 33° 55' 55", long. 109° 15' 00".

Nutrioso—K06HI, Nutrioso TV Assn., Nutrioso, AZ (KGUN Ch. 9 Tucson)—1-w, lat. 33° 55' 55", long. 109° 15' 00".

Nutrioso—K07KC, Nutrioso TV Assn., Nutrioso, AZ (KVOA-TV Ch. 4 Tucson)—1-w, lat. 33° 55' 55", long. 109° 15' 00".

Oak Creek—See K45AE, Big Park Valley area.

Oak Creek—See K47AA, Big Park Valley area.

Oak Creek—See K49AE, Big Park Valley area.

Oak Creek—See K51AG, Big Park Valley area.

Oak Creek—See K53AI, Big Park Valley area.

Oro Valley—K18AC, KGUN Inc., Box 5707, Tucson, AZ 85703 (KGUN Ch. 9 Tucson)—1000-w, lat. 32° 12' 53", long. 111° 00' 20".

Page—See K69AR, Navajo Mountain, UT.

Parker—K70AH, Parker TV Translators, Box 33 (KTVK Ch. 3 Phoenix)—10-w, lat. 34° 07' 30", long. 114° 12' 24".

Parker—K72BJ, Parker TV Translators, Box 33 (KPHO-TV Ch. 5 Phoenix)—20-w, lat. 34° 07' 30", long. 114° 12' 24".

Parker—K74BR, Parker TV Translators, Box 33 (KPNX-TV Ch. 12 Phoenix-Mesa)—10-w, lat. 34° 07' 30", long. 114° 12' 24".

Parker—K7680, Parker TV Translators, Box 33 (KECY-TV Ch. 9 El Centro, CA-Yuma, AZ)—10-w, lat. 34° 07' 30", long. 114° 12' 24".

Parks—See K66AM, Ash Fork.

Parks—See K70B0, Ash Fork.

Parks—See K72BI, Ash Fork.

Parks—See K74BW, Ash Fork.

Patagonia—See K57BD, Bisbee.

Peach Springs—K73AJ, Mohave County Board of Supervisors, Box 390, Kingman, AZ 86401 (KPNX-TV Ch. 12 Phoenix-Mesa)—10-w, lat. 35° 32' 10", long. 113° 25' 52". Requests CP for change to Ch. 42.

Peach Springs—K80AP, Mohave County Board of Supervisors, Box 390, Kingman, AZ 86401 (KTSP-TV Ch. 10 Phoenix)—10-w, lat. 35° 32' 10", long. 113° 25' 52". Requests CP for change to Ch. 54.

Phoenix—K27AN, KUSK Inc., Suite 445, 1616 E. Indian School Rd., Phoenix, AZ 85016-8604 (KUSK Ch. 7 Prescott-Phoenix)—100-w, lat. 32° 20' 00", long. 112° 03' 46". Note: Licensed as LPTV.

★ **Phoenix—K55EH**, KUSK Inc., Suite 445, 1616 E. Indian School Rd., Phoenix, AZ 85016-8604 (KUSK Ch. 7 Prescott-Phoenix)—1000-w, lat. 33° 35' 38", long. 112° 05' 11".

★ **Phoenix—K61CA**, Community TV Network of Phoenix Inc.—96-w, lat. 33° 35' 38", long. 112° 05' 11".

Pima—K02DR, Pima TV Assn., Box 4 (KGUN Ch. 9 Tucson)—1-w, lat. 32° 56' 33", long. 109° 49' 32".

Pima—K06DS, Pima TV Assn., Box 4 (KOLD-TV Ch. 13 Tucson)—1-w, lat. 32° 56' 33", long. 109° 49' 32".

Pima—K07GB, Pima TV Assn., Box 4 (KVOA-TV Ch. 4 Tucson)—1-w, lat. 32° 56' 33", long. 109° 49' 32".

Pima—K11NJ, Pima TV Assn., Box 4 (KPHO-TV Ch. 5 Phoenix)—1-w, lat. 32° 56' 22", long. 109° 49' 53".

Pima—See K57CU, Duncan.

Pima—See K65CM, Duncan.

Pima—See K67CP, Duncan.

Pima—See K69DG, Duncan.

Pine Top—See K03FB, Clay Springs.

Pine Top—See K05GB, Clay Springs.

Pine Top—See K070J, Clay Springs.

Pine Top—See K11NR, Clay Springs.

Pinedale—See K03FB, Clay Springs.

Pinedale—See K05GB, Clay Springs.

Pinedale—See K070J, Clay Springs.

Pinedale—See K11NR, Clay Springs.

Prescott—K04AI, Great American Television & Radio Co. Inc., 511 W. Adams St., Phoenix, AZ 85003 (KTSP-TV Ch. 10 Phoenix)—10-w, lat. 34° 29' 20", long. 112° 32' 15".

Prescott—K06AE, KPNX Bcstg. Co., Box 711, Phoenix, AZ 85001 (KPNX-TV Ch. 12 Phoenix-Mesa)—10-w, lat. 34° 29' 20", long. 112° 32' 15".

Prescott—K09KV, Meredith Corp., Box 20100, 4016 N. Black Canyon Highway, Phoenix, AZ 85036 (KPHO-TV Ch. 5 Phoenix)—10-w, lat. 34° 29' 20", long. 112° 32' 15".

Prescott—K11LC, Arizona Television Co., Box 5068, Phoenix, AZ 85010 (KTVK Ch. 3 Phoenix)—10-w, lat. 34° 29' 20", long. 112° 32' 15". Requests CP for change to Ch. 13.

Prescott & Chino Valley—K55DB, Arizona Board of Regents, c/o KAET, Arizona State U., Tempe, AZ 85281 (KAET Ch. 8 Phoenix)—100-w, lat. 34° 31' 59", long. 112° 29' 24".

Prescott Valley—See K42AC, Clarkdale.

Quartzsite—K06FB, Quartzsite Improvement Assn. Inc., Box 541 (KPNX-TV Ch. 12 Phoenix-Mesa)—1-w, lat. 33° 40' 00", long. 114° 03' 20".

Quartzsite—K07HX, Quartzsite Improvement Assn. Inc., Box 541 (KTVK Ch. 3 Phoenix)—1-w, lat. 33° 40' 00", long. 114° 03' 20".

Quartzsite—K54CT, Quartzsite Improvement Assn. Inc., Box 541, (KPHO-TV Ch. 5 Phoenix)—1-w, lat. 33° 40' 00", long. 114° 03' 20".

Quartzsite—K58DB, Quartzsite Improvement Assn. Inc., Box 541, (KYEL-TV Ch. 13 Yuma)—1-w, lat. 33° 40' 00", long. 114° 03' 20".

Quincy—See K05DZ, Indian Valley, CA.

Rimrock—See K04GL, Camp Verde.

Rimrock—See K06AQ, Camp Verde.

Rimrock—See K07BT, Camp Verde.

Rimrock—See K09MD, Camp Verde.

Rimrock—See K11MI, Camp Verde.

Rimrock—See K57DC, Camp Verde.

Rimrock—See K59BP, Camp Verde.

Rimrock—See K61BG, Camp Verde.

Rimrock—See K63BG, Camp Verde.

Rimrock—See K65BK, Camp Verde.

Round Valley—K06BX, R.V.T.V. Repeater Assn., Box 1, Springerville, AZ (KGUN Ch. 9 Tucson)—1-w, lat. 34° 06' 00", long. 109° 27' 05".

Round Valley—K07HV, R.V.T.V. Repeater Assn., Box 1, Springerville, AZ (KVOA-TV Ch. 4 Tucson)—10-w, lat. 34° 06' 00", long. 109° 27' 05".

Round Valley—K11KN, R.V.T.V. Repeater Assn., Box 1, Springerville, AZ (KOLD-TV Ch. 13 Tucson)—10-w, lat. 34° 06' 00", long. 109° 27' 05".

Safford—See K57CU, Duncan.

Safford—See K65CM, Duncan.

Safford—See K67CP, Duncan.

Safford—See K69DG, Duncan.

St. Johns—K06B0, St. Johns TV Committee, St. Johns, AZ (KGUN Ch. 9 Tucson)—10-w, lat. 34° 31' 30", long. 109° 30' 45".

St. Johns—K07EV, St. Johns TV Committee, St. Johns, AZ (KOLD-TV Ch. 13 Tucson)—10-w, lat. 34° 30' 45", long. 109° 31' 30".

St. Johns—K11CY, St. Johns TV Committee, St. Johns, AZ (KVOA-TV Ch. 4 Tucson)—10-w, lat. 34° 31' 30", long. 109° 30' 45".

St. Michaels—See K65BI, Fort Defiance.

Translators—Arizona

St. Michaels—See K67BQ, Fort Defiance.

St. Michaels—See K69BV, Fort Defiance.

Salt River Community Housing Area at Horse Mesa Dam—K56BH, Salt River Agricultural Improvement & Power District, Box 1980, Phoenix, AZ (KTVK Ch. 3 Phoenix)—1-w, lat. 33° 33' 03", long. 111° 21' 00".

Salt River Community Housing Area at Horse Mesa Dam—K58BA, Salt River Agricultural Improvement & Power District, Box 1980, Phoenix, AZ (KTSP-TV Ch. 10 Phoenix)—1-w, lat. 33° 33' 03", long. 111° 21' 00".

Salt River Community Housing Area at Horse Mesa Dam—K60BG, Salt River Agricultural Improvement & Power District, Box 1980, Phoenix, AZ (KPNX-TV Ch. 12 Phoenix-Mesa)—1-w, lat. 33° 33' 03", long. 111° 21' 00".

San Jose—See K57CU, Duncan.

San Jose—See K65CM, Duncan.

San Jose—See K67CP, Duncan.

San Jose—See K69DG, Duncan.

San Luis—See K61AX, Mohawk Valley.

San Luis—See K67BI, Mohawk Valley.

Sanders—See K07JR, Chambers.

Sanders—See K110Z, Chambers.

Sanders—See K13KT, Chambers.

* **Scottsdale**—K23BY, KUSK Inc., Suite 445, 1616 E. Indian School Rd., Phoenix, AZ 85016-8604 (KUSK Ch. 7 Prescott-Phoenix)—1000-w, lat. 33° 34' 33", long. 111° 46' 51".

Seligman—See K07DO, Deer Lodge.

Seligman—See K09IO, Deer Lodge.

Seligman—See K11IT, Deer Lodge.

Seligman—See K13HJ, Deer Lodge.

Sheldon—See K02FV, Duncan.

Sheldon—See K07IR, Duncan.

Sheldon—See K11JJ, Duncan.

Sheldon—See K57CU, Duncan.

Sheldon—See K65CM, Duncan.

Sheldon—See K67CP, Duncan.

Sheldon—See K69DG, Duncan.

Shonto—See K06GN, Kayenta.

Shonto—See K07IV, Kayenta.

Show Low—See K03FB, Clay Springs.

Show Low—See K05GB, Clay Springs.

Show Low—See K07OJ, Clay Springs.

Show Low—See K11NR, Clay Springs.

* **Show Low & Lakeside**—K22BX, Arizona Board of Regents, c/o KAET, Arizona State U., Tempe, AZ 85281 (KAET Ch. 8 Phoenix)—1000-w, lat. 34° 12' 20", long. 109° 56' 26".

Sierra Vista—See K57BD, Bisbee.

Snowflake—See K03FB, Clay Springs.

Snowflake—See K05GB, Clay Springs.

Snowflake—See K07OJ, Clay Springs.

Snowflake—See K11NR, Clay Springs.

Solomon—See K57CU, Duncan.

Solomon—See K65CM, Duncan.

Solomon—See K67CP, Duncan.

Solomon—See K69DG, Duncan.

Somerton—See K61AX, Mohawk Valley.

Somerton—See K67BI, Mohawk Valley.

Sonoita—See K57BD, Bisbee.

* **Sycamore Mobile Home Park & Bagdad**—K51AM, Cyprus Bagdad Copper Co., Box 245, Bagdad, AZ (KTVK Ch. 3 Phoenix)—1-w, lat. 34° 35' 47", long. 113° 08' 56".

* **Sycamore Mobile Home Park & Bagdad**—K53AS, Cyprus Bagdad Copper Co., Box 245, Bagdad, AZ (KPHO-TV Ch. 5 Phoenix)—1-w, lat. 34° 35' 47", long. 113° 08' 56".

* **Sycamore Mobile Home Park & Bagdad**—K55CO, Cyprus Bagdad Copper Co., Box 245, Bagdad, AZ (KAET Ch. 8 Phoenix)—1-w, lat. 34° 35' 47", long. 113° 08' 56".

* **Sycamore Mobile Home Park & Bagdad**—K57CA, Cyprus Bagdad Copper Co., Box 245, Bagdad, AZ (KTSP-TV Ch. 10 Phoenix)—1-w, lat. 34° 35' 47", long. 113° 08' 56".

* **Sycamore Mobile Home Park & Bagdad**—K59CA, Cyprus Bagdad Copper Co., Box 245, Bagdad, AZ (KPNX-TV Ch. 12 Phoenix-Mesa)—1-w, lat. 34° 35' 47", long. 113° 08' 56".

Taylor—See K03FB, Clay Springs.

Taylor—See K05GB, Clay Springs.

Taylor—See K07OJ, Clay Springs.

Taylor—See K11NR, Clay Springs.

Thatcher—See K57CU, Duncan.

Thatcher—See K65CM, Duncan.

Thatcher—See K67CP, Duncan.

Thatcher—See K69DG, Duncan.

Topock—See K58AP, Gas City.

Topock—See K62AG, Gas City.

Topock—See K64AG, Gas City.

Tucson—See K57BD, Bisbee.

Valley Vista Estates—See K45AE, Big Park Valley area.

Valley Vista Estates—See K47AA, Big Park Valley area.

Valley Vista Estates—See K49AE, Big Park Valley area.

Valley Vista Estates—See K51AG, Big Park Valley area.

Valley Vista Estates—See K53AI, Big Park Valley area.

Verde Lee—See K57CU, Duncan.

Verde Lee—See K65CM, Duncan.

Verde Lee—See K67CP, Duncan.

Verde Lee—See K69DG, Duncan.

Verde Lee Acres—See K02FV, Duncan.

Verde Lee Acres—See K07IR, Duncan.

Verde Lee Acres—See K11JJ, Duncan.

Verde Valley—See K04GL, Camp Verde.

Verde Valley—See K06AQ, Camp Verde.

Verde Valley—See K07BT, Camp Verde.

Verde Valley—See K09MD, Camp Verde.

Verde Valley—See K11MI, Camp Verde.

Verde Valley—See K36AE, Clarkdale.

Verde Valley—See K57DC, Camp Verde.

Verde Valley—See K59BP, Camp Verde.

Verde Valley—See K61BG, Camp Verde.

Verde Valley—See K63BG, Camp Verde.

Verde Valley—See K65BK, Camp Verde.

Wahweap—See K12JY, Glen Canyon City, UT.

Wahweap Marina area—See K07PH, Le Chee.

Wahweap Marina area—See K09OJ, Le Chee.

Wahweap Marina area—See K11PA, Le Chee.

Wahweap Marina area—See K13QB, Le Chee.

Wellton—See K61AX, Mohawk Valley.

Wellton—See K63AV, Mohawk Valley.

Wellton—See K65BB, Mohawk Valley.

Wellton—See K67BI, Mohawk Valley.

Wellton—See K69BQ, Mohawk Valley.

Whiteriver—K02GP, Whiteriver Civic Club, Box 457, Whiteriver, AZ 85941 (KGUN Ch. 9 Tucson)—1-w, lat. 33° 50' 00", long. 109° 58' 00".

Whiteriver—K07GW, Whiteriver Civic Club, Box 457, Whiteriver, AZ 85941 (KOLD-TV Ch. 13 Tucson)—1-w, lat. 33° 50' 00", long. 109° 58' 00".

Whiteriver—K11KL, Whiteriver Civic Club, Box 457, Whiteriver, AZ 85941 (KVOA-TV Ch. 4 Tucson)—1-w, lat. 33° 50' 00", long. 109° 58' 00".

Williams—See K64AP, Ash Fork.

Willow Beach—K06IN, Willow Beach Resort, Box 187, Boulder City, AZ (KLAS-TV Ch. 8 Las Vegas, NV)—1-w, lat. 35° 53' 37", long. 114° 37' 13".

Willow Beach—K07NP, Willow Beach Resort, Box 187, Boulder City, AZ (KVBC Ch. 3 Las Vegas, NV)—1-w, lat. 35° 53' 37", long. 114° 37' 13".

Willow Beach—K11MW, Willow Beach Resort, Box 187, Boulder City, AZ (KTNV Ch. 13 Las Vegas, NV)—1-w, lat. 35° 53' 37", long. 114° 37' 13".

Window Rock—K63AK, Navajo Tribe, Communications Dept., Box 86, Fort Defiance, AZ (KNME-TV Ch. 5 Albuquerque, NM)—100-w, lat. 35° 33' 36", long. 109° 06' 30".

Window Rock—See K65BI, Fort Defiance.

Window Rock—See K67BQ, Fort Defiance.

Window Rock—See K69BV, Fort Defiance.

Winslow—K09JZ, Great American Television & Radio Co. Inc., 511 W. Adams St., Phoenix, AZ 85003 (KTSP-TV Ch. 10 Phoenix)—10-w, lat. 34° 50' 26", long. 110° 54' 55".

Woodruff—K04EH, Woodruff Translator Assn., Box 22, Woodruff, AZ (KNAZ-TV Ch. 2 Flagstaff)—1-w, lat. 34° 48' 00", long. 110° 01' 00".

York—See K02FV, Duncan.

York—See K07IR, Duncan.

York—See K11JJ, Duncan.

York—See K57CU, Duncan.

York—See K65CM, Duncan.

York—See K67CP, Duncan.

York—See K69DG, Duncan.

ARKANSAS

* **Batesville**—K26BC, Little Rock Communications Assoc., 11711 W. Markham St., Little Rock, AR 72211 (KLRT Ch. 16 Little Rock)—10-w, lat. 35° 46' 42", long. 91° 37' 36".

* **Bentonville**—K34BU, J. D. G. Television Inc., 111 S. Cherokee, Muskogee, OK 74403 (KPOM-TV Ch. 24 Fort Smith-Fayetteville)—1000-w, lat. 36° 23' 37", long. 94° 10' 57".

* **Bentonville**—K58DE, KOAM Ltd. Partnership, 45 Mile St., Boston, MA 02109 (KOAM-TV Ch. 7 Pittsburg, KS-Joplin, MO)—1000-w, lat. 36° 23' 37", long. 94° 10' 57".

Blytheville—K11JW, Cosmos Bcstg. Corp., Box 790, Jonesboro, AR 72401 (KAIT-TV Ch. 8 Jonesboro)—10-w, lat. 35° 53' 43", long. 89° 54' 27".

Crumpton & Waldron rural area—K77BZ, Joe D. Davis, 2816 S. Enid, Fort Smith (KATV Ch. 7 Little Rock)—20-w, lat. 34° 58' 35", long. 93° 56' 45".

- Crumptown & Waldron rural area**—K8OCL, Joe D. Davis, 2816 S. Enid, Fort Smith (KTHV Ch. 11 Little Rock)—20-w, lat. 34° 58' 35", long. 93° 58' 45".
- El Dorado**—K18AB, Noe Enterprises Inc., Box 4067, Monroe, LA 71211 (KNOE-TV Ch. 8 Monroe, LA)—100-w, lat. 33° 12' 42", long. 92° 39' 48".
- Euclid Heights & Hot Springs**—K13HP, Arkansas TV Co., Box 269, Little Rock, AR 72203 (KTHV Ch. 11 Little Rock)—1-w, lat. 34° 30' 41", long. 93° 03' 12".
- Eudora**—K13MV, Arkansas ETV Commission, 350 S. Donaghey St., Conway, AR 72032 (KETS Ch. 2 Little Rock)—10-w, lat. 33° 06' 21", long. 91° 16' 11".
- Hot Springs**—See K13HP, Euclid Heights.
- Mountain Home**—K43CG, Robert Kymala, 13141 E. 44th St., Tulsa, OK 74134 (KTBN-TV Ch. 40 Santa Ana-Los Angeles, CA via satellite)—1000-w, lat. 36° 20' 55", long. 92° 24' 01".
- * **Russellville**—K22CH, Little Rock Communications Assoc., 11711 W. Markham St., Little Rock, AR 72211 (KLRT Ch. 16 Little Rock)—100-w, lat. 35° 13' 05", long. 93° 15' 15".
- Sheridan**—K05IS, Glenda A. Kassis, 58 Country Club Dr., Cocoa Beach, FL 32931 (KTBN-TV Ch. 40 Santa Ana-Los Angeles, CA via satellite)—1-w, lat. 34° 19' 58", long. 92° 23' 59".
- Waldron rural area**—See K77BZ, Crumpton.
- Waldron rural area**—See K8OCL, Crumpton.
- Alturas**—K83BT, Modoc County Superintendent of Schools, 139 W. Henderson St., Alturas, CA 96101 (KIXE-TV Ch. 9 Redding)—100-w, lat. 41° 09' 55", long. 120° 33' 45".
- Alturas & Canby**—K13IT, Modoc County Superintendent of Schools, 139 W. Henderson St., Alturas, CA 96101 (KIXE-TV Ch. 9 Redding)—1-w, lat. 41° 27' 03", long. 120° 41' 14".
- Alturas & Likely**—K60AR, Freedom Communications Inc., Box 10, Medford, OR 97501 (KTVL Ch. 10 Medford, OR)—20-w, lat. 41° 32' 18", long. 120° 21' 22".
- * **Amboy & Chambless**—K12IN, Amboy TV Club, Box 29, El Centro, CA (KEYC-TV Ch. 9 El Centro-Yuma)—1-w, lat. 34° 33' 16", long. 115° 38' 11".
- Apple Valley**—See K33BT, Adelanto.
- Armitage Field**—See K47AE, Inyokern.
- * **Armitage Field & Inyokern**—K51AA, Indian Wells Valley TV Booster Inc., Box 5443, China Lake, CA (KERO-TV Ch. 23 Bakersfield)—10-w, lat. 35° 28' 48", long. 117° 40' 59".
- Armitage Field & Inyokern**—K53AB, Indian Wells Valley TV Booster Inc., Box 5443, China Lake, CA (KTBN-TV Ch. 40 Santa Ana-Los Angeles)—10-w, lat. 35° 28' 48", long. 117° 40' 59".
- Armitage Field & Inyokern**—K57AK, Indian Wells Valley TV Booster Inc., Box 5443, China Lake, CA (KCBS-TV Ch. 2 Los Angeles)—10-w, lat. 35° 28' 48", long. 117° 40' 59".
- Armitage Field & Inyokern**—K59AO, Indian Wells Valley TV Booster Inc., Box 5443, China Lake, CA (KNBC-TV Ch. 4 Los Angeles)—10-w, lat. 35° 28' 48", long. 117° 40' 59".
- Armitage Field & Inyokern**—K61AJ, Indian Wells Valley TV Booster Inc., Box 5443, China Lake, CA (KTLA Ch. 5 Los Angeles)—10-w, lat. 35° 28' 48", long. 117° 40' 59".
- Armitage Field & Inyokern**—K63AH, Indian Wells Valley TV Booster Inc., Box 5443, China Lake, CA (KABC-TV Ch. 7 Los Angeles)—10-w, lat. 35° 28' 48", long. 117° 40' 59".
- Armitage Field & Inyokern**—K65AM, Indian Wells Valley TV Booster Inc., Box 5443, China Lake, CA (KHJ-TV Ch. 9 Los Angeles)—10-w, lat. 35° 28' 48", long. 117° 40' 59".
- Armitage Field & Inyokern**—K67AO, Indian Wells Valley TV Booster Inc., Box 5443, China Lake, CA (KTTV Ch. 11 Los Angeles)—10-w, lat. 35° 28' 48", long. 117° 40' 59".
- Armitage Field & Inyokern**—K69AS, Indian Wells Valley TV Booster Inc., Box 5443, China Lake, CA (KCOP Ch. 13 Los Angeles)—10-w, lat. 35° 28' 48", long. 117° 40' 59".
- Armitage Field, Inyokern & portions of China Lake & Ridgecrest**—K49AA, Indian Wells Valley TV Booster Inc., Box 5443, China Lake, CA (KWHY-TV Ch. 22 Los Angeles)—20-w, lat. 35° 28' 48", long. 117° 40' 59".
- Aromas**—K130S, Monterey County Superintendent of Schools, 132 W. Market St., Salinas, CA (KQED Ch. 9 San Francisco)—1-w, lat. 36° 55' 07", long. 121° 38' 12".
- Arvin & Lamont**—K65CA, Trinity Bcstg. Network Inc., 2442 Michelle Rd., Tustin, CA 92680 (KTBN-TV Ch. 40 Santa Ana-Los Angeles)—100-w, lat. 34° 46' 30", long. 118° 56' 06".
- Aspendell**—See K12JF, Bishop.
- Baker**—K06JL, Baker Community Services District, Box 127 (KVUV-TV Ch. 5 Henderson-Las Vegas, NV)—10-w, lat. 35° 26' 08", long. 115° 55' 21".
- Baker**—K07IH, Baker Community Services District, Box 127 (KCBS-TV Ch. 2 Los Angeles)—10-w, lat. 35° 26' 08", long. 115° 55' 21".
- Baker**—K09HL, Baker Community Services District, Box 127 (KNBC-TV Ch. 4 Los Angeles)—10-w, lat. 35° 26' 08", long. 115° 55' 21".
- Baker**—K11KJ, Baker Community Services District, Box 127 (KTNV Ch. 13 Las Vegas, NV)—10-w, lat. 35° 26' 08", long. 115° 55' 21".
- Bakersfield**—K39AB, Univision Station Group Inc., Fourth Floor, 460 W. 42nd, New York, NY 10036 (KMEX-TV Ch. 34 Los Angeles)—1000-w, lat. 35° 27' 14", long. 118° 35' 37".
- Bakersfield**—K55CN, Trinity Bcstg. Network Inc., 2442 Michelle Rd., Tustin, CA 92680 (KTBN-TV Ch. 40 Santa Ana-Los Angeles)—1000-w, lat. 35° 26' 20", long. 118° 44' 23".
- Balch Park, Camp Nelson & Springville**—K07HA, Springville Community TV Inc., 33600 Globe Dr., Porterville, CA (KJEO Ch. 47 Fresno)—1-w, lat. 36° 09' 08", long. 118° 46' 50".
- Balch Park, Camp Nelson & Springville**—K11FU, Springville Community TV Inc., 33600 Globe Dr., Porterville, CA (KSBY-TV Ch. 6 San Luis Obispo)—1-w, lat. 36° 09' 08", long. 118° 46' 50".
- Bald Mountain, Green Point & Murphy Meadow area**—O5EQ, California-Oregon Bcstg. Inc., 755 Auditorium Dr., Redding, CA 96001 (KRCR-TV Ch. 7 Redding)—5-w, lat. 40° 52' 20", long. 123° 44' 08".
- Banning (rural area), Popett Flats & Silent Valley**—K59BR, Silent Valley Club Inc., 46-305 Popett Flats Rd., Banning (KABC-TV Ch. 7 Los Angeles)—1-w, lat. 33° 50' 51", long. 116° 51' 05".
- Bay Bridge area**—See K03FU, Mount Gate.
- Bear Valley Springs**—K45AD, Bear Valley Springs Property Owners' Assn., 205 S. Silver Ridge Dr., Ridgecrest, CA (KMTF Ch. 18 Fresno)—10-w, lat. 35° 10' 10", long. 118° 37' 30". Requests CP for change to Ch. 64.
- Bear Valley Springs**—K45AJ, Bear Valley Springs Property Owners' Assn., 205 S. Silver Ridge Dr., Ridgecrest, CA (KCOY-TV Ch. 12 Santa Maria)—20-w, lat. 35° 10' 10", long. 118° 37' 30".
- Bear Valley Springs (eastern portion)**—K20AA, Bear Valley Springs Property Owners' Assn., 205 S. Silver Ridge Dr., Ridgecrest, CA (KAIL Ch. 53 Fresno)—20-w, lat. 35° 09' 09", long. 118° 34' 50".
- Bear Valley Springs (eastern portion)**—K33AD, Bear Valley Springs Property Owners' Assn., 205 S. Silver Ridge Dr., Ridgecrest, CA (KBAK-TV Ch. 29 Bakersfield)—20-w, lat. 35° 09' 09", long. 118° 34' 50".
- Bear Valley Springs (eastern portion)**—K35AC, Bear Valley Springs Property Owners' Assn., 205 S. Silver Ridge Dr., Ridgecrest, CA (KMTF Ch. 18 Fresno)—20-w, lat. 35° 09' 09", long. 118° 34' 50".
- Bear Valley Springs (eastern portion)**—K39AD, Bear Valley Springs Property Owners' Assn., 205 S. Silver Ridge Dr., Ridgecrest, CA (KERO-TV Ch. 23 Bakersfield)—20-w, lat. 35° 09' 09", long. 118° 34' 50".
- Bear Valley Springs (eastern portion)**—K41AC, Bear Valley Springs Property Owners' Assn., 205 S. Silver Ridge Dr., Ridgecrest, CA (KCBS-TV Ch. 2 Los Angeles)—20-w, lat. 35° 09' 09", long. 118° 34' 50".
- Bear Valley Springs (eastern portion)**—K60BD, Bear Valley Springs Property Owners' Assn., 205 S. Silver Ridge Dr., Ridgecrest, CA (KSEE Ch. 24 Fresno)—20-w, lat. 35° 08' 08", long. 118° 39' 50".
- Bear Valley Springs (northern portion)**—K48AG, Bear Valley Springs Property Owners' Assn., 205 S. Silver Ridge Dr., Ridgecrest, CA (KEYT-TV Ch. 3 Santa Barbara)—20-w, lat. 35° 10' 10", long. 118° 37' 30".
- Bear Valley Springs (northern portion)**—K51AJ, Bear Valley Springs Property Owners' Assn., 205 S. Silver Ridge Dr., Ridgecrest, CA (KSBY-TV Ch. 6 San Luis Obispo)—20-w, lat. 35° 10' 10", long. 118° 37' 30".
- Bear Valley Springs (western portion)**—K56BC, Bear Valley Springs Property Owners' Assn., 205 S. Silver Ridge Dr., Ridgecrest, CA (KMTF Ch. 18 Fresno)—20-w, lat. 35° 08' 08", long. 118° 39' 50".
- Bear Valley Springs (western portion)**—K62BB, Bear Valley Springs Property Owners' Assn., 205 S. Silver Ridge Dr., Ridgecrest, CA (KMPH Ch. 26 Visalia-Fresno)—20-w, lat. 35° 08' 08", long. 118° 39' 50".
- Bear Valley Springs (western portion)**—K66BL, Bear Valley Springs Property Owners' Assn., 205 S. Silver Ridge Dr., Ridgecrest, CA—20-w, lat. 35° 08' 08", long. 118° 39' 50".
- Bear Valley Springs (western portion)**—K68BN, Bear Valley Springs Property Owners' Assn., 205 S. Silver Ridge Dr., Ridgecrest, CA (KJEO Ch. 47 Fresno)—20-w, lat. 35° 08' 08", long. 118° 39' 50".

Translators—California

- Benbow & Garberville Airport area**—K12JJ, Western TV Service, Star Route, Whitehorn, CA (KRCR-TV Ch. 7 Redding)—1-w, lat. 40° 06' 00", long. 123° 41' 06".
- Bieber**—K06GS, Intermountain TV Club Inc., Box 152, Adin, CA 96006 (KCRA-TV Ch. 3 Sacramento)—1-w, lat. 41° 04' 20", long. 121° 13' 00".
- Bieber, Fall River Mills & Little Valley**—K04GG, Golden Empire Bcstg. Co., Box 489, Chico, CA 95927 (KHSL-TV Ch. 12 Chico)—1-w, lat. 41° 04' 20", long. 121° 13' 00".
- Bieber, Little Valley & Lookout**—K02FB, California-Oregon Bcstg. Inc., 755 Auditorium Dr., Redding, CA 96001 (KRRC-TV Ch. 7 Redding)—1-w, lat. 41° 04' 20", long. 121° 12' 30".
- Big Bend & Bush Bar**—K04EZ, Indian Springs School District, Box P, Big Bend, CA (KRRC-TV Ch. 7 Redding)—1-w, lat. 41° 00' 50", long. 121° 57' 00".
- Big Bend & Bush Bar**—K06ET, Indian Springs School District, Box P, Big Bend, CA (KIXE-TV Ch. 9 Redding)—1-w, lat. 41° 00' 50", long. 121° 57' 00".
- Big Bend & Bush Bar**—K13MJ, Indian Springs School District, Box P, Big Bend, CA (KHSL-TV Ch. 12 Chico)—1-w, lat. 41° 00' 50", long. 121° 57' 00".
- ★ **Big Pine**—K48AQ, Inyo County Superintendent of Schools, 1355 Jackson St., Independence, CA (KLVX Ch. 10 Las Vegas, NV)—1-w, lat. 37° 07' 50", long. 118° 22' 23".
- Big Pine & Bishop**—K70AA, James T. Downey, 115 S. Main, Bishop, CA (KCBS-TV Ch. 2 Los Angeles)—20-w, lat. 37° 20' 43", long. 118° 18' 25".
- Big Pine & Bishop**—K79AT, County of Inyo TV Translator Service, Box 25, Independence, CA 93526 (KABC-TV Ch. 7 Los Angeles)—20-w, lat. 37° 20' 43", long. 118° 18' 25".
- Big Sur**—K13JS, Monterey County Superintendent of Schools, 132 W. Market St., Salinas, CA (KQED Ch. 9 San Francisco)—10-w, lat. 36° 18' 25", long. 121° 53' 56".
- Bishop**—See K70AA, Big Pine.
- Bishop**—K76BH, County of Inyo TV Translator Service, Box 25, Independence, CA 93526 (KOLQ-TV Ch. 8 Reno, NV)—20-w, lat. 37° 25' 00", long. 118° 11' 00".
- Bishop**—See K79AT, Big Pine.
- Bishop (Aspendell areas of) & Bishop Creek**—K12JF, James T. Downey, 115 S. Main, Bishop, CA (KSBY-TV Ch. 6 San Luis Obispo)—1-w, lat. 37° 15' 04", long. 118° 34' 30".
- Bishop Creek**—See K12JF, Bishop.
- ★ **Blue Lake**—K36BT, California-Oregon Bcstg. Inc., 755 Auditorium Dr., Redding, CA 96001 (KRRC-TV Ch. 7 Redding)—200-w, lat. 40° 49' 32", long. 124° 00' 05". Requests modification of CP for change to lat. 40° 49' 57.2" long. 124° 00' 31.4" (BMPPTT-890310S9).
- Blythe**—K61CR, Palo Verde Valley TV Club Inc., Box 874, Blythe, CA 92226 (KTVK Ch. 3 Phoenix, AZ)—10-w, lat. 33° 34' 12", long. 114° 20' 56".
- Blythe**—K65CP, Palo Verde Valley TV Club Inc., Box 874, Blythe, CA 92226 (KAET Ch. 8 Phoenix, AZ)—10-w, lat. 33° 34' 12", long. 114° 20' 56".
- ★ **Blythe**—K67DZ, Palo Verde Valley TV Club Inc., Box 874, Blythe, CA 92226 (KPNX-TV Ch. 12 Phoenix-Mesa, AZ)—20-w, lat. 33° 34' 12", long. 114° 20' 56".
- Blythe & Palo Verde Valley**—K59CP, Palo Verde Valley TV Club Inc., Box 874, Blythe, CA 92226 (KTSP-TV Ch. 10 Phoenix, AZ)—10-w, lat. 33° 34' 12", long. 114° 20' 56".
- Blythe & Palo Verde Valley**—K63CJ, Palo Verde Valley TV Club Inc., Box 874, Blythe, CA 92226 (KPHO-TV Ch. 5 Phoenix, AZ)—10-w, lat. 33° 34' 12", long. 114° 20' 56".
- Boonville & Philo**—K57CT, Anderson Valley TV Inc., Box 391, Boonville, CA (KPIX Ch. 5 San Francisco)—20-w, lat. 38° 58' 20", long. 123° 16' 00".
- Boonville & Philo**—K59CH, Anderson Valley TV Inc., Box 391, Boonville, CA (KRON-TV Ch. 4 San Francisco)—1-w, lat. 38° 58' 20", long. 123° 16' 00".
- Boonville & Philo**—K61CH, Anderson Valley TV Inc., Box 391, Boonville, CA (KGO-TV Ch. 7 San Francisco)—20-w, lat. 38° 58' 20", long. 123° 16' 00".
- Boonville & Philo**—K63CE, Anderson Valley TV Inc., Box 391, Boonville, CA (KTVU Ch. 2 Oakland-San Francisco)—20-w, lat. 38° 58' 20", long. 123° 16' 00".
- Boonville & Philo**—K67CC, Anderson Valley TV Inc., Box 391, Boonville, CA (KBHK-TV Ch. 44 San Francisco)—100-w, lat. 38° 58' 20", long. 123° 16' 00".
- Boonville & Philo**—K69CU, Anderson Valley TV Inc., Box 391, Boonville, CA (KQED Ch. 9 San Francisco)—20-w, lat. 38° 58' 20", long. 123° 16' 00".
- Bradley & San Ardo**—K13ND, Monterey County Superintendent of Schools, 132 W. Market St., Salinas, CA (KTEH Ch. 54 San Jose)—10-w, lat. 37° 57' 30", long. 121° 00' 01".
- Bradley & San Ardo**—K74CS, Monterey County Superintendent of Schools, 132 W. Market St., Salinas, CA (KQED Ch. 9 San Francisco)—100-w, lat. 35° 57' 30", long. 121° 00' 01".
- Branscomb**—See K06FR, Laytonville.
- Branscomb**—See K08GJ, Laytonville.
- Branscomb**—See K10GL, Laytonville.
- Branscomb**—See K12GV, Laytonville.
- Bridgeport & Lee Vining**—K05FH, Mono County Superintendent of Schools, Box 11, June Lake, CA (KVIE Ch. 6 Sacramento-Stockton)—1-w, lat. 38° 05' 27", long. 119° 10' 31".
- Bridgeport & Twin Lakes**—K02JX, Mono County Service Area No. 5, Box 675, Bridgeport, CA 93517 (KCRA-TV Ch. 3 Sacramento)—1-w, lat. 38° 11' 10", long. 119° 19' 10".
- Bridgeport & Twin Lakes**—K11HS, Mono County Service Area No. 5, Box 675, Bridgeport, CA 93517 (KCRA-TV Ch. 3 Sacramento)—1-w, lat. 38° 23' 19", long. 119° 21' 50".
- Bridgeport & Twin Lakes**—K13EX, Mono County Service Area No. 5, Box 675, Bridgeport, CA 93517 (KOLQ-TV Ch. 8 Reno, NV)—1-w, lat. 38° 11' 10", long. 119° 19' 10".
- Buellton & Solvang**—K53AT, Trinity Bcstg. Network Inc., 2442 Michelle Rd., Tustin, CA 92680 (KTBN-TV Ch. 40 Santa Ana-Los Angeles)—100-w, lat. 34° 31' 31", long. 119° 57' 29".
- Burney & Hat Creek**—K13JT, Golden Empire Bcstg. Co., Box 489, Chico, CA 95927 (KHSL-TV Ch. 12 Chico)—1-w, lat. 41° 01' 00", long. 121° 28' 50".
- Burney, Fall River Mills & Hat Creek**—K11JM, Intermountain TV Club Inc., Box 152, Adin, CA 96006 (KCRA-TV Ch. 3 Sacramento, CA)—1-w, lat. 41° 01' 00", long. 121° 28' 50".
- Burney, Fall River Mills, McArthur & Hat Creek**—K05DQ, California-Oregon Bcstg. Inc., 755 Auditorium Dr., Redding, CA 96001 (KRCC-TV Ch. 7 Redding)—1-w, lat. 41° 00' 13", long. 121° 28' 52".
- Burnt Ranch & Hawkins Bar**—K12JL, Ironside TV Club, Box 295, Salyer, CA (KIEM-TV Ch. 3 Eureka)—5-w, lat. 40° 50' 00", long. 123° 26' 50".
- Bush Bar**—See K04EZ, Big Bend.
- Bush Bar**—See K06ET, Big Bend.
- Bush Bar**—See K13MJ, Big Bend.
- Butte Meadows**—K04NE, Butte Meadow-Jonesville Improvement Assn., Box 123, Forest Ranch, CA 95942 (KHSL-TV Ch. 12 Chico)—1-w, lat. 40° 04' 00", long. 121° 34' 18".
- California Polytechnic State University**—K07OK, California Polytechnic State U., San Luis Obispo, CA (KCOV-TV Ch. 12 Santa Maria)—1-w, lat. 35° 17' 58", long. 120° 46' 26".
- Callahan, Etna, Fort Jones & Greenview**—K04EQ, California-Oregon Bcstg. Inc., 755 Auditorium Dr., Redding, CA 96001 (KRRC-TV Ch. 7 Redding)—5-w, lat. 41° 28' 00", long. 122° 55' 40".
- Callahan, Etna, Fort Jones & Greenview**—K06KA, Freedom Communications Inc., Box 10, Medford, OR 97501 (KTVL Ch. 10 Medford, OR)—10-w, lat. 41° 28' 00", long. 122° 55' 40".
- Callahan, Etna, Fort Jones & Greenview**—K13HU, California-Oregon Bcstg. Inc., 125 S. Fir, Medford, OR 97501 (KOB1 Ch. 5 Medford, OR)—5-w, lat. 41° 28' 00", long. 122° 55' 40".
- Camp Nelson**—See K07HA, Balch Park.
- Camp Nelson**—See K11FU, Balch Park.
- Canby**—See K13IT, Alturas.
- Canby**—K76AL, Canby TV Club, Box 101, Canby, CA (KRRC-TV Ch. 7 Redding)—1-w, lat. 41° 27' 30", long. 120° 43' 00".
- Canyondam, Chester & Westwood**—K57AO, Almanor TV Club Inc., Box 538, Chester, CA (KCRA-TV Ch. 3 Sacramento)—100-w, lat. 40° 14' 22", long. 121° 01' 54".
- Canyondam, Chester & Westwood**—K59AU, Almanor TV Club Inc., Box 538, Chester, CA (KOVTV Ch. 13 Stockton-Sacramento)—100-w, lat. 40° 14' 22", long. 121° 01' 54".
- Canyondam, Chester & Westwood**—K67BS, Almanor TV Club Inc., Box 538, Chester, CA (KTXL Ch. 40 Sacramento-Stockton)—100-w, lat. 40° 14' 22", long. 121° 01' 54".
- Capitola, Watsonville, Santa Cruz, Salinas & Monterey**—K25AC, KTEH-TV Foundation, 100 Skyport Dr., San Jose, CA 95115 (KTEH Ch. 54 San Jose)—1000-w, lat. 37° 06' 39", long. 121° 50' 37".
- Carmel Valley Village**—K13GS, KSBW Inc., Box 81651, Salinas, CA 93912 (KSBW Ch. 8 Salinas-Monterey)—1-w, lat. 36° 25' 52", long. 121° 40' 32".
- Carpenteria**—See K65BP, Goleta.
- Castella**—K13FC, Golden Empire Bcstg. Co., Box 489, Chico, CA 95927 (KHSL-TV Ch. 12 Chico)—1-w, lat. 41° 08' 50", long. 122° 18' 30".
- Castella, Dunsuir & Mount Shasta**—K02CN, Freedom Communications Inc., Box 10, Medford, OR 97501 (KTVL Ch. 10 Medford, OR)—1-w, lat. 41° 13' 30", long. 122° 18' 00".
- Castella, Mount Shasta, North Dunsuir & South Dunsuir**—K04BT, Golden Empire Bcstg. Co., Box 489, Chico, CA 95927 (KHSL-TV Ch. 12 Chico)—10-w, lat. 41° 13' 30", long. 122° 18' 00".
- Castella, Mount Shasta, North Dunsuir & South Dunsuir**—K05BR, California-Oregon Bcstg. Inc., 755 Auditorium Dr., Redding, CA 96001 (KRRC-TV Ch. 7 Redding)—1-w, lat. 41° 13' 30", long. 122° 18' 00".
- Catheys Valley, Hornitos & Planada**—K63EC, Pappas Telecasting Inc., 2600 S. Mooney Blvd., Visalia, CA 93277 (KMPH Ch. 26 Visalia-Fresno)—100-w, lat. 37° 32' 20", long. 120° 03' 34".
- Cedarville**—K71AF, Surprise Valley TV Club, Box 266 (KOLQ-TV Ch. 8 Reno, NV)—100-w, lat. 41° 37' 45", long. 120° 03' 45".
- Cedarville & Eagleville**—K13IU, Surprise Valley Community Television, Box 28F, Cedarville, CA 96104—10-w, lat. 41° 23' 06", long. 120° 06' 00".
- Cedarville, Eagleville & Fort Bidwell**—K04GB, Surprise Valley TV Club, Box 266 (KTVL Ch. 10 Medford, OR)—10-w, lat. 41° 33' 06", long. 119° 56' 03".

Chalfant Valley—K55FD, Mono County Service Area No. 2, Box 1810, Rte. 4, Bishop, CA 93514 (KSBW Ch. 8 Salinas-Monterey)—10-w, lat. 37° 36' 18", long. 118° 20' 32".

Chalfant Valley—K61EJ, Mono County Service Area No. 2, Box 1810, Rte. 4, Bishop, CA 93514 (KOLO-TV Ch. 8 Reno, NV)—10-w, lat. 37° 36' 18", long. 118° 20' 32".

★ **Chalfant Valley**—K64CY, Mono County Service Area No. 2, Box 1810, Rte. 4, Bishop, CA 93514 (KXTV Ch. 10 Sacramento-Stockton)—10-w, lat. 37° 36' 18", long. 118° 20' 32".

Chambless—See K12IN, Alturas.

Chester—See K57AO, Canyondam.

Chester—See K59AU, Canyondam.

Chester—See K67BS, Canyondam.

Chester, Greenville & Westwood—K69EN, Golden Empire Bcstg. Co., Box 489, Chico, CA 95927 (KHSL-TV Ch. 12 Chico)—100-w, lat. 40° 14' 22", long. 121° 01' 54".

Chester, Greenville, Susanville & Westwood—K63DP, Almanor TV & FM Association, Box III, Chester, CA 96020 (KIXE-TV Ch. 9 Redding)—100-w, lat. 40° 14' 22", long. 121° 01' 54".

★ **Chico & Paradise**—K67DY, Butte Television, 3412 Ridgeview Dr., El Dorado Hills, CA 95630 (KTSF Ch. 26 San Francisco)—100-w, lat. 39° 43' 37", long. 121° 40' 47".

China Lake—See K49AA, Armitage Field.

China Lake & Ridgecrest—K02HY, Indian Wells Valley TV Booster Inc., Box 5443, China Lake, CA (KCBS-TV Ch. 2 Los Angeles)—10-w, lat. 35° 39' 44", long. 117° 36' 12".

China Lake & Ridgecrest—K04HX, Indian Wells Valley TV Booster Inc., Box 5443, China Lake, CA (KNBC-TV Ch. 4 Los Angeles)—10-w, lat. 35° 39' 44", long. 117° 36' 12".

China Lake & Ridgecrest—K05FO, Indian Wells Valley TV Booster Inc., Box 5443, China Lake, CA (KTLA Ch. 5 Los Angeles)—10-w, lat. 35° 39' 44", long. 117° 36' 12".

China Lake & Ridgecrest—K07NH, Indian Wells Valley TV Booster Inc., Box 5443, China Lake, CA (KABC-TV Ch. 7 Los Angeles)—10-w, lat. 35° 39' 44", long. 117° 36' 12".

China Lake & Ridgecrest—K09MG, Indian Wells Valley TV Booster Inc., Box 5443, China Lake, CA (KHJ-TV Ch. 9 Los Angeles)—10-w, lat. 35° 39' 44", long. 117° 36' 12".

China Lake & Ridgecrest—K11ML, Indian Wells Valley TV Booster Inc., Box 5443, China Lake, CA (KTTV Ch. 11 Los Angeles)—10-w, lat. 35° 39' 44", long. 117° 36' 12".

China Lake & Ridgecrest—K13NF, Indian Wells Valley TV Booster Inc., Box 5443, China Lake, CA (KCOP Ch. 13 Los Angeles)—10-w, lat. 35° 39' 44", long. 117° 36' 12".

China Lake & Ridgecrest—K55AB, Indian Wells Valley TV Booster Inc., Box 5443, China Lake, CA (KCET Ch. 28 Los Angeles)—10-w, lat. 35° 28' 48", long. 117° 40' 59".

Clearlake Basin—See K71BD, Lakeport.

Coffee Creek & Trinity Center—K04IO, North Lake Translator Group, Box 130, Trinity Center, CA (KHSL-TV Ch. 12 Chico)—5-w, lat. 40° 58' 00", long. 122° 42' 55".

Coffee Creek & Trinity Center—K05FZ, North Lake Translator Group, Box 130, Trinity Center, CA (KRCR-TV Ch. 7 Redding)—5-w, lat. 40° 58' 00", long. 122° 42' 55".

Colusa, Maxwell & Williams—K08FZ, California-Oregon Bcstg. Inc., 755 Auditorium Dr., Redding, CA 96001 (KRCR-TV Ch. 7 Redding)—5-w, lat. 39° 12' 48", long. 121° 49' 05".

Conway, Summit & Mammoth School—K12IQ, Mono County Superintendent of Schools, Box 11, June Lake, CA (KVIE Ch. 6 Sacramento-Stockton)—1-w, lat. 37° 44' 45", long. 119° 03' 20".

Covelo—K04GZ, Round Valley Chamber of Commerce, Box 68 (KRCR-TV Ch. 7 Redding)—1-w, lat. 39° 50' 45", long. 123° 21' 00".

Covelo—K05EU, Round Valley Chamber of Commerce, Box 68 (KHSL-TV Ch. 12 Chico)—1-w, lat. 39° 50' 45", long. 123° 21' 00".

Covelo—K09PM, Round Valley Chamber of Commerce, Box 68 (KEET Ch. 13 Eureka)—1-w, lat. 39° 50' 45", long. 123° 21' 00".

Covelo—K11PT, Round Valley Chamber of Commerce, Box 68 (KTVU Ch. 2 Oakland-San Francisco)—1-w, lat. 39° 50' 45", long. 123° 21' 00".

Covelo—K13JY, Round Valley Unified School District, Box 276, Covelo, CA (KQED Ch. 9 San Francisco)—1-w, lat. 39° 30' 54", long. 123° 05' 43".

★ **Crowley Lake & Long Valley region**—K56BS, Mono County Service Area No. 1, Box 189, Rte. 1, Crowley Lake, CA 93546 (KCRA-TV Ch. 3 Sacramento)—10-w, lat. 37° 42' 45", long. 118° 39' 27".

Daggett—K15BZ, County of San Bernardino, County Service Area 40, 157 W. 5th St., San Bernardino, CA 92415 (KCBS-TV Ch. 2 Los Angeles)—100-w, lat. 34° 53' 07", long. 116° 53' 45".

Daggett—K19BS, County of San Bernardino, County Service Area 40, 157 W. 5th St., San Bernardino, CA 92415 (KNBC-TV Ch. 4 Los Angeles)—100-w, lat. 34° 53' 07", long. 116° 53' 45".

Daggett—K23BP, County of San Bernardino, County Service Area 40, 157 W. 5th St., San Bernardino, CA 92415 (KTTV Ch. 11 Los Angeles)—100-w, lat. 34° 53' 07", long. 116° 53' 45".

Daggett—K61AE, County of San Bernardino, County Service Area 40, 157 W. 5th St., San Bernardino, CA 92415 (KBAX-TV Ch. 29 Bakersfield)—100-w, lat. 34° 53' 07", long. 116° 53' 45".

Daggett—K67AZ, County of San Bernardino, County Service Area 40, 157 W. 5th St., San Bernardino, CA 92415 (KHJ-TV Ch. 9 Los Angeles)—100-w, lat. 34° 53' 07", long. 116° 53' 45".

Daggett & rural area—K35BQ, County of San Bernardino, County Service Area 40, 157 W. 5th St., San Bernardino, CA 92415 (KTLA Ch. 5 Los Angeles)—100-w, lat. 34° 53' 07", long. 116° 53' 45".

★ **Daggett & rural area**—K69FJ, County of San Bernardino, County Service Area 40, 157 W. 5th St., San Bernardino, CA 92415 (KCOP Ch. 13 Los Angeles)—100-w, lat. 34° 53' 07", long. 116° 53' 45".

Death Valley—See K05HH, Furnace Creek.

Death Valley—See K09KT, Furnace Creek.

Death Valley—See K11LB, Furnace Creek.

Desert Hot Springs—K60BB, Trinity Bcstg. Network Inc., 2442 Michelle Rd., Justin, CA 92680 (KTBN-TV Ch. 40 Santa Ana-Los Angeles)—100-w, lat. 34° 02' 46", long. 116° 48' 49".

Desert Hot Springs & Palm Springs—K53CK, Country Club Communication Inc. (KFMB-TV Ch. 8 San Diego)—10-w, lat. 33° 36' 36", long. 116° 26' 27".

Desert Hot Springs & Palm Springs—K73AD, Palmer Communications Inc., 10889 Wilshire Blvd., Los Angeles, CA (KGTV Ch. 10 San Diego)—10-w.

Desert Hot Springs & Palm Springs—K77AV, Katherine R. Everett, et al., 1926 Oleander Or., Wilmington, NC 28403 (KECY-TV Ch. 9 El Centro-Yuma)—10-w, lat. 33° 33' 00", long. 116° 28' 30".

Dinsmore area—K11LV, Ruth Lake Community Services District, Box 411, Star Rte., Bridgeville, CA (KRCR-TV Ch. 7 Redding)—5-w, lat. 40° 29' 55", long. 123° 36' 37".

Douglas City—See K02EE, Weaverville.

Douglas City, Junction City & Weaver-
ville—K05CF, Weaverville Translator Co. Inc., Box 345, Weaverville, CA (KRCR-TV Ch. 7 Redding)—10-w, lat. 40° 43' 11", long. 122° 58' 46".

Dunsmuir—See K02CN, Castella.

Durham—K20CO, California-Oregon Bcstg. Inc., 755 Auditorium Dr., Redding, CA 96001 (KRCR-TV Ch. 7 Redding)—20-w, lat. 39° 37' 30", long. 121° 47' 53". Note: Licensed as LPTV.

Eagle Lake & Spaulding areas—K10HP, California-Oregon Bcstg. Inc., 755 Auditorium Dr., Redding, CA 96001 (KRCR-TV Ch. 7 Redding)—5-w, lat. 40° 41' 12", long. 120° 35' 50".

Eagleville—See K04GB, Cedarville.

Eagleville—See K13IU, Cedarville.

★ **Elk & rural area along U.S. Hwy. 1**—K08JG, Point Arena TV Inc., Box 144, Point Arena, CA (KQED Ch. 9 San Francisco)—10-w, lat. 39° 04' 22", long. 123° 40' 48".

Escondido, Rancho Bernardo & Poway—K57CD, Estrella Communications, 1139 Grand Central Ave., Glendale, CA 91201 (KVEA Ch. 52 Corona-Los Angeles)—100-w, lat. 33° 00' 31", long. 116° 58' 16".

Essex—K02IY, Essex Community TV, U.S. Hwy. 66, Essex, CA (KPNX-TV Ch. 12 Phoenix-Mesa, AZ)—10-w, lat. 34° 53' 08", long. 115° 04' 09".

Etna—See K04EQ, Callahan.

Etna—See K06KA, Callahan.

Etna—See K13HU, Callahan.

Etna & Fort Jones—K02HC, Northern California Educational TV Assn. Inc., 603 N. Market St., Redding, CA 96003 (KIXE-TV Ch. 9 Redding)—5-w, lat. 41° 28' 00", long. 122° 55' 40".

Fall River Mills—See K04GG, Bieber.

Fall River Mills—See K05DQ, Burney.

Fall River Mills—See K11JM, Burney.

Fern Creek, Gull Lake, June Lake & Silver Lake—K12ED, Mono County Superintendent of Schools, Box 11, June Lake, CA (KOLO-TV Ch. 8 Reno, NV)—1-w, lat. 37° 45' 42", long. 119° 04' 58".

Fern Creek, June Lake & Rainbow Mountain—K06CV, Mono County Superintendent of Schools, Box 11, June Lake, CA (KQED Ch. 9 San Francisco)—1-w, lat. 37° 45' 42", long. 119° 04' 58".

Fifteen Mile Valley—K03EL, County of San Bernardino, County Service Area 29, Box 922, Lucerne Valley, CA (KTLA Ch. 5 Los Angeles)—1-w, lat. 34° 24' 42", long. 117° 01' 16".

Fifteen Mile Valley—K06IY, County of San Bernardino, County Service Area 29, Box 922, Lucerne Valley, CA (KTTV Ch. 11 Los Angeles)—1-w, lat. 34° 24' 42", long. 117° 01' 16".

Fifteen Mile Valley—K08IR, County of San Bernardino, County Service Area 29, Box 922, Lucerne Valley, CA (KCBS-TV Ch. 2 Los Angeles)—1-w, lat. 34° 24' 42", long. 117° 01' 16".

Fifteen Mile Valley—K10JT, County of San Bernardino, County Service Area 29, Box 922, Lucerne Valley, CA (KNBC-TV Ch. 4 Los Angeles)—1-w, lat. 34° 24' 42", long. 117° 01' 16".

Fifteen Mile Valley—K12KM, County of San Bernardino, County Service Area 29, Box 922, Lucerne Valley, CA (KABC-TV Ch. 7 Los Angeles)—1-w, lat. 34° 24' 42", long. 117° 01' 16".

Fort Bidwell—See K04GB, Cedarville.

Fort Bidwell & Lake City—K06FF, Modoc County Superintendent of Schools, 139 W. Henderson St., Alturas, CA 96101—10-w, lat. 41° 37' 45", long. 120° 03' 45".

Fort Bragg—See K06FR, Laytonville.

Translators—California

- Fort Bragg**—See K08GJ, Laytonville.
- Fort Bragg**—See K10GL, Laytonville.
- Fort Bragg**—See K12GV, Laytonville.
- ★ **Fort Bragg**—K27CU, Fort Bragg Community Assn., 1310 S. Helen, Ukiah, CA 95482 (KRCR-TV Ch. 7 Redding)—551-w, lat. 39° 28' 03", long. 123° 45' 34".
- ★ **Fort Bragg**—K38CK, Fort Bragg Community Assn., 1310 S. Helen, Ukiah, CA 95482 (KFTY Ch. 50 Santa Rosa)—558-w, lat. 39° 28' 03", long. 123° 45' 34".
- Fort Bragg**—See K53CM, Laytonville.
- ★ **Fort Bragg**—K65EH, Fort Bragg Community Assn., 1310 S. Helen, Ukiah, CA 95482 (KTXL Ch. 40 Sacramento-Stockton)—584-w, lat. 39° 28' 03", long. 123° 45' 34".
- ★ **Fort Dick**—K28CU, Sunshine TV Inc., Box 4596, 300 Debuys Rd., Biloxi, MS 39535 (KDRV Ch. 12 Medford, OR)—lat. 42° 07' 23", long. 124° 17' 56".
- Fort Jones**—See K02HC, Etna.
- Fort Jones**—See K04EQ, Callahan.
- Fort Jones**—See K06KA, Callahan.
- Fort Jones**—See K13HU, Callahan.
- Fresno**—K34AV, Family TV Inc., Box 841, Benicia, CA 94510 (KFBC Ch. 42 Concord)—1000-w, lat. 36° 44' 07", long. 119° 47' 10".
- ★ **Fresno**—K69DT, Jerome N. Duncan II, 276 Beechwood Dr., Pasadena, CA 91103—100-w, lat. 36° 48' 50", long. 119° 45' 01".
- Furnace Creek & Death Valley**—K09KT, Death Valley Employees Assn., Death Valley National Monument, General Delivery, Death Valley, CA (KCBS-TV Ch. 2 Los Angeles)—1-w, lat. 36° 13' 12", long. 117° 05' 08".
- Furnace Creek & Death Valley**—K11LB, Death Valley Employees Assn., Death Valley National Monument, General Delivery, Death Valley, CA (KVBC Ch. 3 Las Vegas, NV)—1-w, lat. 36° 13' 12", long. 117° 05' 08".
- ★ **Furnace Creek & Death Valley (portions)**—K05HH, Inyo County Superintendent of Schools, 1355 Jackson St., Independence, CA (KLVX Ch. 10 Las Vegas, NV)—10-w, lat. 36° 13' 05", long. 117° 05' 04".
- Garberville**—K10HX, Miller Bcstg. Co., 1800 Broadway, Eureka, CA 95501 (KVIQ-TV Ch. 6 Eureka)—1-w, lat. 40° 06' 12", long. 123° 49' 08".
- Garberville & Redway**—K08HE, Precht Television Assoc. Inc., 5650 S. Broadway, Eureka, CA 95501 (KIEM-TV Ch. 3 Eureka)—1-w, lat. 40° 06' 17", long. 123° 49' 16".
- Garberville Airport area**—See K12JJ, Banning.
- ★ **Gasquet**—K19CI, Ralph Hartman, 230 Azalea Lane, Gasquet, CA 95543 (KRCR-TV Ch. 7 Redding)—10-w, lat. 41° 49' 50", long. 123° 52' 36".
- Goleta & Carpenteria**—K65BP, Ichthus Ministries Inc., 205 S. Silver Ridge Dr., Ridgecrest, CA (KTBN-TV Ch. 40 Santa Ana-Los Angeles)—100-w, lat. 34° 27' 58", long. 119° 40' 37".
- Gonzales**—K59AC, Monterey County Superintendent of Schools, 132 W. Market St., Salinas, CA (KTEH Ch. 54 San Jose)—100-w, lat. 36° 34' 54", long. 121° 26' 34".
- Gonzales**—K83BJ, Monterey County Superintendent of Schools, 132 W. Market St., Salinas, CA (KQED Ch. 9 San Francisco)—100-w, lat. 36° 34' 54", long. 121° 26' 34".
- Green Point**—See K05EQ, Bald Mountain.
- Green Valley Lake**—K69CO, San Bernardino County Superintendent of Schools, 201 North E St., San Bernardino, CA 92415 (KCET Ch. 28 Los Angeles)—100-w, lat. 34° 11' 46", long. 117° 02' 55".
- Greenview**—See K04EQ, Callahan.
- Greenview**—See K06KA, Callahan.
- Greenview**—See K13HU, Callahan.
- Greenville**—K51CA, Golden Empire Bcstg. Co., Box 206, Greenville, CA 95947 (KHSL-TV Ch. 12 Chico)—20-w, lat. 40° 07' 09", long. 120° 55' 20".
- Greenville**—See K63DP, Chester.
- Greenville**—See K76BG, Chester.
- Greenwood Ridge**—See K12LD, Albion Ridge.
- Grenada, Weed & Yreka**—K70EL, Northern California Educational TV Assn. Inc., 603 N. Market St., Redding, CA 96003 (KIXE-TV Ch. 9 Redding)—100-w, lat. 41° 36' 41", long. 122° 37' 26".
- Gull Lake**—See K12ED, Fern Creek.
- Happy Camp**—K07IX, Slater Butte Translator Co., Box 185, Happy Camp, CA (KTVL Ch. 10 Medford, OR)—10-w, lat. 41° 51' 30", long. 123° 21' 13".
- Happy Camp & North Indian Creek**—K09PI, Slater Butte Translator Co., Box 185, Happy Camp, CA (KORV Ch. 12 Medford, OR)—5-w, lat. 41° 51' 30", long. 123° 21' 13".
- Happy Camp & North Indian Creek**—K11G0, Slater Butte Translator Co., Box 185, Happy Camp, CA (KVIQ-TV Ch. 6 Eureka)—5-w, lat. 41° 51' 30", long. 123° 21' 13".
- Happy Camp & North Indian Creek**—K13GL, Slater Butte Translator Co., Box 185, Happy Camp, CA (K0BI Ch. 5 Medford, OR)—1-w, lat. 41° 51' 30", long. 123° 21' 13".
- Hat Creek**—See K05DQ, Burney.
- Hat Creek**—See K11JM, Burney.
- Hat Creek**—See K13JT, Burney.
- Hawkins Bar**—See K12JL, Burnt Ranch.
- Hayfork**—K04EM, Hayfork Chamber of Commerce, Box 643 (KRCR-TV Ch. 7 Redding)—1-w, lat. 40° 29' 34", long. 123° 11' 52".
- Hayfork**—K05CR, Trinity County Superintendent of Schools, Courthouse Drawer AH, Weaverville, CA (KIXE-TV Ch. 9 Redding)—1-w, lat. 40° 29' 34", long. 123° 11' 52".
- Hemet, Joshua Tree, San Jacinto, Snow Peak, Twentynine Palms & Yucca Valley**—K82BQ, Gulf-California Broadcast Commission, Box 29, El Centro, CA 92243 (KESQ-TV Ch. 42 Palm Springs-Indio)—1-w, lat. 34° 02' 17", long. 116° 48' 47".
- Heritage Ranch (rural area)**—K02JP, Heritage Ranch Owners' Assn., Box 1155, Paso Robles, CA (KNTV Ch. 11 San Jose)—1-w, lat. 35° 43' 07", long. 120° 53' 45".
- Heritage Ranch (rural area)**—K04JM, Heritage Ranch Owners' Assn., Box 1155, Paso Robles, CA (KCOY-TV Ch. 12 Santa Maria)—1-w, lat. 35° 43' 07", long. 120° 53' 45".
- Herlong**—See K61EN, Susanville.
- Herlong**—See K65CC, Susanville.
- Herlong**—See K67BY, Susanville.
- Herlong & Susanville**—K69FS, Honey Lake Community TV Corp., Box 963, 320 N. Mesa St., Susanville, CA 96130 (KOL0-TV Ch. 8 Reno, NV)—100-w, lat. 40° 26' 49", long. 120° 21' 25".
- Herlong & Susanville**—K75BT, Honey Lake Community TV Corp., Box 963, 320 N. Mesa St., Susanville, CA 96130 (KCRL Ch. 4 Reno, NV)—100-w, lat. 40° 26' 49", long. 120° 21' 25".
- Hollister**—K59AY, Retlaw Enterprises Inc., Box 1938, Monterey, CA 93940 (KMST Ch. 46 Monterey-Salinas)—100-w, lat. 36° 45' 37", long. 121° 29' 24".
- Hollister**—K77CD, Monterey County Superintendent of Schools, 132 W. Market St., Salinas, CA (KTEH Ch. 54 San Jose)—100-w, lat. 36° 45' 37", long. 121° 29' 24".
- Hollister**—K80CC, Monterey County Superintendent of Schools, 132 W. Market St., Salinas, CA (KQED Ch. 9 San Francisco)—100-w, lat. 36° 45' 37", long. 121° 29' 24".
- Hoopa**—K07GJ, Hoopa Valley Chamber of Commerce, Box 337 (KIEM-TV Ch. 3 Eureka)—5-w, lat. 41° 07' 13", long. 123° 42' 47".
- Hoopa**—K11NE, Hoopa Valley Chamber of Commerce, Box 337 (KVIQ-TV Ch. 6 Eureka)—5-w, lat. 41° 07' 13", long. 123° 42' 47".
- ★ **Hoopa**—K32BX, Hoopa United Community Assn., Hwy. 96, Hoopa, CA 95546 (KAFF-TV Ch. 23 Arcata-Eureka)—20-w, lat. 41° 07' 13", long. 123° 42' 47".
- ★ **Hoopa Valley**—K09MS, Hoopa Valley Chamber of Commerce, Box 337, Hoopa Valley 95546 (KEET Ch. 13 Eureka)—5-w, lat. 41° 07' 13", long. 123° 42' 47".
- Hopland**—K06FA, Sanel Valley TV Assn., Dennis Craig (KTUV Ch. 2 Oakland-San Francisco)—1-w, lat. 38° 56' 06", long. 123° 06' 22".
- Hopland**—K08FW, Sanel Valley TV Assn., Dennis Craig (KRON-TV Ch. 4 San Francisco)—1-w, lat. 38° 56' 06", long. 123° 06' 22".
- Hopland**—K10FZ, Sanel Valley TV Assn., Dennis Craig (KPIX Ch. 5 San Francisco)—1-w, lat. 38° 56' 06", long. 123° 06' 22".
- Hopland**—K13ID, Sanel Valley TV Assn., Dennis Craig (KGO-TV Ch. 7 San Francisco)—1-w, lat. 38° 56' 06", long. 123° 06' 22".
- Hornitos**—See K63EC, Catheys Valley.
- Hyampom**—K13MD, Hyampom Community Council, Box 24, Hyampom, CA (KIEM-TV Ch. 3 Eureka)—1-w, lat. 40° 36' 50", long. 123° 25' 20".
- I.O.O.F. Camp Area & Lewiston**—K03CT, Lewiston Translator Co., Box 294, Lewiston, CA 96052 (KRCR-TV Ch. 7 Redding)—5-w, lat. 40° 41' 27", long. 122° 49' 55".
- Independence**—K06LB, Inyo County TV, Box 25, Independence, CA (KCBS-TV Ch. 2 Los Angeles)—10-w, lat. 37° 02' 50", long. 118° 15' 02".
- Independence**—K10MC, Inyo County TV, Box 25, Independence, CA (KNBC-TV Ch. 4 Los Angeles)—10-w, lat. 37° 02' 50", long. 118° 15' 02".
- Independence**—K12MZ, Inyo County TV, Box 25, Independence, CA (KABC-TV Ch. 7 Los Angeles)—10-w, lat. 37° 02' 50", long. 118° 15' 02".
- ★ **Independence & Owens Valley (portions)**—K44AI, Inyo County Superintendent of Schools, 1355 Jackson St., Independence, CA (KLVX Ch. 10 Las Vegas, NV)—10-w, lat. 36° 47' 29", long. 118° 17' 31".
- Indian Valley (north arm) & Quincy**—K05DZ, California-Oregon Bcstg. Inc., 755 Auditorium Dr., Redding, CA 96001 (KRCR-TV Ch. 7 Redding)—10-w, lat. 40° 03' 19", long. 120° 54' 11".
- Inglewood**—See NEW, Los Angeles.
- ★ **Inyokern**—K41CT, Roy Mayhugh, 701 Perdew Ave., Ridgecrest, CA 93555 (KGET Ch. 17 Bakersfield)—100-w, lat. 35° 28' 39", long. 117° 41' 58".
- ★ **Inyokern**—K45CR, Roy Mayhugh, 701 Perdew Ave., Ridgecrest, CA 93555 (KBK-TV Ch. 29 Bakersfield)—100-w, lat. 35° 28' 39", long. 117° 41' 58".
- Inyokern**—See K49AA, Armitage Field.
- Inyokern**—See K51AA, Armitage Field.
- Inyokern**—See K53AB, Armitage Field.
- Inyokern**—See K57AK, Armitage Field.
- Inyokern**—See K59AO, Armitage Field.
- Inyokern**—See K61AJ, Armitage Field.
- Inyokern**—See K63AH, Armitage Field.

- Inyokern**—See K65AM, Armitage Field.
- Inyokern**—See K67AO, Armitage Field.
- Inyokern**—See K69AS, Armitage Field.
- Inyokern, Armitage Field & Ridgecrest**—K47AE, Indian Wells Valley TV Booster Inc., Box 562, Ridgecrest, CA (KVEA Ch. 52 Corona-Los Angeles)—23-w, lat. 35° 28' 48", long. 117° 40' 59".
- Jones Valley Park**—K04JI, Jones Valley Translator Group, 7355 Ravine Rd., Redding, CA (KHSL-TV Ch. 12 Chico)—1-w, lat. 40° 42' 24", long. 122° 13' 08".
- Joshua Tree**—K57EV, Morongo Basin TV Club Inc., Box 864, Twentynine Palms, CA (KCBS-TV Ch. 2 Los Angeles)—lat. 34° 09' 18", long. 116° 12' 06".
- Joshua Tree**—See K82BQ, Hemet.
- Joshua Tree (outlying areas) & Monument Manor**—K10LK, Morongo Basin TV Club Inc., Box 864, Twentynine Palms, CA (KNBC-TV Ch. 4 Los Angeles)—10-w, lat. 34° 05' 26", long. 116° 15' 56".
- Joshua Tree (outlying areas) & Monument Manor**—K12MG, Morongo Basin TV Club Inc., Box 864, Twentynine Palms, CA (KABC-TV Ch. 7 Los Angeles)—10-w, lat. 34° 05' 26", long. 116° 15' 56".
- Joshua Tree, Landers, Twentynine Palms, Yucca Valley (outlying areas)**—K59BM, Morongo Basin TV Club Inc., Box 864, Twentynine Palms, CA (KABC-TV Ch. 7 Los Angeles)—20-w, lat. 34° 09' 18", long. 116° 12' 06".
- Joshua Tree, Landers, Twentynine Palms, Yucca Valley (outlying areas)**—K61BE, Morongo Basin TV Club Inc., Box 864, Twentynine Palms, CA (KNBC-TV Ch. 4 Los Angeles)—20-w, lat. 34° 09' 18", long. 116° 12' 06".
- Junction City**—See K02EE, Weaverville.
- Junction City**—See K05CF, Douglas City.
- June Lake**—See K06CV, Fern Creek.
- June Lake**—See K12ED, Fern Creek.
- La Jolla**—K62AK, SCI 2 Inc., 12000 Biscayne Blvd., Miami, FL 33261-8000 (KNSD Ch. 39 San Diego)—100-w, lat. 32° 50' 50", long. 117° 16' 25".
- La Jolla**—K67AM, Board of Trustees, California State U. & Colleges for San Diego State U., San Diego, CA 92182 (KPBS-TV Ch. 15 San Diego)—100-w, lat. 32° 50' 46", long. 117° 16' 33".
- Lake City**—See K06FF, Fort Bidwell.
- Lake Isabella (South Shore)**—K12HL, South Lake Property Owners Assn., Box 296 (KCBS-TV Ch. 2 Los Angeles)—10-w, lat. 35° 41' 12", long. 118° 25' 10".
- Lake Isabella area**—K08FX, South Lake Property Owners Assn., Box 296, (KBAK-TV Ch. 29 Bakersfield)—10-w, lat. 35° 41' 12", long. 118° 25' 10".
- Lake Isabella area**—K10GC, South Lake Property Owners Assn., Box 296, (KERO-TV Ch. 23 Bakersfield)—10-w, lat. 35° 41' 12", long. 118° 25' 10".
- Lakehead**—K02FF, California-Oregon Bcstg. Inc., 755 Auditorium Dr., Redding, CA 96001 (KRCR-TV Ch. 7 Redding)—5-w, lat. 40° 52' 17", long. 122° 22' 31".
- ★ **Lakehead**—K14HX, Northern California Educational TV Assn. Inc., 603 N. Market St., Redding, CA 96003 (KIXE-TV Ch. 9 Redding)—40.5-w, lat. 40° 51' 32", long. 122° 24' 38".
- ★ **Lakeport**—K33CH, Lake County TV Club, Box 906, Lakeport, CA 95453 (KICU-TV Ch. 36 San Jose)—100-w, lat. 38° 59' 23", long. 122° 45' 03".
- Lakeport**—K52AJ, Lake County TV Club, Box 906, Lakeport, CA 95453 (KHSL-TV Ch. 12 Chico)—100-w, lat. 38° 59' 23", long. 122° 45' 03".
- Lakeport**—K56AW, Lake County TV Club, Box 906, Lakeport, CA 95453 (KTVU Ch. 2 Oakland-San Francisco)—100-w, lat. 38° 59' 23", long. 122° 45' 03".
- Lakeport**—K58AW, Lake County TV Club, Box 906, Lakeport, CA 95453 (KCRA-TV Ch. 3 Sacramento)—100-w, lat. 38° 59' 23", long. 122° 45' 03".
- Lakeport**—K62AY, Lake County TV Club, Box 906, Lakeport, CA 95453 (KVIE Ch. 6 Sacramento-Stockton)—100-w, lat. 38° 59' 23", long. 122° 45' 03".
- Lakeport**—K64AZ, Lake County TV Club, Box 906, Lakeport, CA 95453 (KQVR-TV Ch. 13 Stockton-Sacramento)—100-w, lat. 38° 59' 23", long. 122° 45' 03".
- Lakeport**—K68AL, Lake County TV Club, Box 906, Lakeport, CA 95453 (KXTV Ch. 10 Sacramento-Stockton)—100-w, lat. 38° 59' 23", long. 122° 45' 03".
- ★ **Lakeport & Rohnert Park**—K25AQ, Rural California Bcstg. Corp., 1801 E. Cotati Ave., Rohnert Park, CA 94928 (KRCC-TV Ch. 22 Cotati)—100-w, lat. 38° 48' 30", long. 122° 44' 11".
- Lakeshore & Lamoine**—K04FL, Lakeshore TV Translator Service, 170 S. Oak, Lakehead, CA 96051 (KHSL-TV Ch. 12 Chico)—5-w, lat. 40° 54' 52", long. 122° 26' 43".
- Lamoine**—See K04FL, Lakeshore.
- Lancaster**—K62AN, Trinity Bcstg. Network Inc., 2442 Michelle Rd., Tustin, CA 92680 (KTBN-TV Ch. 40 Santa Ana-Los Angeles)—100-w, lat. 34° 32' 50", long. 118° 12' 24".
- Landers**—See K59BM, Joshua Tree.
- Landers**—See K61BE, Joshua Tree.
- ★ **Laytonville & Fort Bragg**—K53CM, Lester J. Deitz, Box 637, Ukiah, CA 95482 (KOFY-TV Ch. 20 San Francisco)—100-w, lat. 39° 41' 10", long. 123° 34' 44".
- Laytonville, Branscomb & Fort Bragg**—K06FR, Lester J. Deitz, Box 637, Ukiah, CA 95482 (KTVU Ch. 2 Oakland-San Francisco)—10-w, lat. 39° 41' 10", long. 123° 34' 44".
- Laytonville, Branscomb & Fort Bragg**—K08GJ, Lester J. Deitz, Box 637, Ukiah, CA 95482 (KRON-TV Ch. 4 San Francisco)—10-w, lat. 39° 41' 10", long. 123° 34' 44".
- Laytonville, Branscomb & Fort Bragg**—K10GL, Lester J. Deitz, Box 637, Ukiah, CA 95482 (KPIX Ch. 5 San Francisco)—0-w, lat. 39° 41' 10", long. 123° 34' 44".
- Laytonville, Branscomb & Fort Bragg**—K12GV, Lester J. Deitz, Box 637, Ukiah, CA 95482 (KGO-TV Ch. 7 San Francisco)—10-w, lat. 39° 41' 10", long. 123° 34' 44".
- Lee Vining**—See K05FH, Bridgeport.
- Lee Vining**—K07SE, Lee Vining Public Utilities District (KCRA-TV Ch. 3 Sacramento)—1-w, lat. 37° 54' 47", long. 119° 06' 45".
- Lee Vining**—K11QP, Lee Vining Public Utilities District (KOLQ-TV Ch. 8 Reno, NV)—1-w, lat. 37° 57' 05", long. 119° 06' 45".
- Lee Vining**—K13SS, Lee Vining Public Utilities District (KXTV Ch. 10 Sacramento-Stockton)—1-w, lat. 37° 54' 47", long. 119° 02' 01".
- Lewiston**—See K03CT, I.O.O.F. Camp Area.
- Lewiston**—K06EX, Lewiston Translator Co., Box 294, Lewiston, CA 96052 (KHSL-TV Ch. 12 Chico)—1-w, lat. 40° 41' 17", long. 122° 49' 55".
- Likely**—K11LD, California-Oregon Bcstg. Inc., 755 Auditorium Dr., Redding, CA 96001 (KRCR-TV Ch. 7 Redding)—5-w, lat. 41° 09' 08", long. 120° 33' 14".
- Likely**—See K60AR, Alturas.
- Likely**—K77AU, Likely TV Club, Box 61 (KOLQ-TV Ch. 8 Reno, NV)—10-w, lat. 41° 09' 08", long. 120° 33' 14".
- Likely & Alturas**—K05ET, California-Oregon Bcstg. Inc., 755 Auditorium Dr., Redding, CA 96001 (KOTI Ch. 2 Klamath Falls, OR)—5-w, lat. 41° 09' 08", long. 120° 33' 14".
- Likely & Alturas**—K68BX, Likely TV Club, Box 61 (KHSL-TV Ch. 12 Chico)—100-w, lat. 41° 09' 08", long. 120° 33' 45".
- Litchfield**—K11RL, Honey Lake Community TV Corp., Box 963, 320 N. Mesa St., Susanville, CA 96130 (KHSL-TV Ch. 12 Chico)—10-w, lat. 40° 07' 15", long. 120° 18' 46".
- Litchfield**—K13RZ, Honey Lake Community TV Corp., Box 963, 320 N. Mesa St., Susanville, CA 96130 (KVIE Ch. 6 Sacramento-Stockton)—10-w, lat. 40° 07' 15", long. 120° 18' 46".
- Litchfield & Susanville**—K06II, Northern California Educational TV Assn. Inc., 603 N. Market St., Redding, CA 96003 (KIXE-TV Ch. 9 Redding)—10-w, lat. 40° 28' 35", long. 120° 40' 08".
- Little River**—See K09NW, Albion.
- Little Valley**—See K02FB, Bieber.
- Little Valley**—See K04GG, Bieber.
- ★ **Lompoc**—K23CL, Central Coast Good News Inc., Box 3337, San Luis Obispo, CA 93403 (KTBN-TV Ch. 40 Santa Ana-Los Angeles)—100-w, lat. 34° 44' 29", long. 120° 26' 45".
- ★ **Lompoc**—K49CM, Central Coast Good News Inc., Box 3337, San Luis Obispo, CA 93403 (KTBN-TV Ch. 40 Santa Ana-Los Angeles)—100-w, lat. 34° 44' 29", long. 120° 26' 45".
- Lone Pine**—K50AR, Lone Pine Television Inc., 240 Lubken Ave., Lone Pine, CA 93545 (KCBS-TV Ch. 2 Los Angeles)—100-w, lat. 36° 32' 20", long. 117° 47' 15".
- Lone Pine**—K54AZ, Lone Pine Television Inc., 240 Lubken Ave., Lone Pine, CA 93545 (KNBC-TV Ch. 4 Los Angeles)—100-w, lat. 36° 32' 20", long. 117° 47' 15".
- Lone Pine**—K56AO, Lone Pine Television Inc., 240 Lubken Ave., Lone Pine, CA 93545 (KTLA Ch. 5 Los Angeles)—20-w, lat. 36° 32' 20", long. 117° 47' 15".
- Lone Pine**—K58CH, Lone Pine Television Inc., 240 Lubken Ave., Lone Pine, CA 93545 (KABC-TV Ch. 7 Los Angeles)—20-w, lat. 36° 32' 20", long. 117° 47' 15".
- Lone Pine, Olancha & Pinamint Springs**—K52AL, Inyo County Superintendent of Schools, 1355 Jackson St., Independence, CA (KLVX Ch. 10 Las Vegas, NV)—100-w, lat. 36° 31' 51", long. 117° 47' 20".
- Long Valley**—K05FR, Mono County Services Tax District 1, Box 362, Mammoth Lakes, CA (KXTV Ch. 10 Sacramento-Stockton)—1-w, lat. 37° 35' 51", long. 118° 48' 34".
- Long Valley**—See K56BS, Crowley Lake.
- ★ **Long Valley Region**—K58BN, Mono County Service Area No. 1, Box 189, Rte. 1, Crowley Lake, CA 93546 (KXTV Ch. 10 Sacramento-Stockton)—1-w, lat. 37° 42' 45", long. 118° 39' 27".
- Long Valley Region**—K60BR, Mono County Service Area No. 1, Box 189, Rte. 1, Crowley Lake, CA 93546 (KQED Ch. 9 San Francisco)—10-w, lat. 37° 42' 45", long. 118° 39' 27".
- Lookout**—See K02FB, Bieber.
- Los Altos**—See K56BR, Palo Alto.
- ★ **Los Angeles-Inglewood**—NEW, Ch. 16, Neighborhood TV Co. Inc., Box 22073, Phoenix, AZ 85028 (KUSK Ch. 7 Prescott-Phoenix, AZ)—100-w, lat. 34° 02' 58", long. 118° 15' 22".
- Los Gatos**—See K56BR, Palo Alto.
- Lucerne Valley**—K15CA, County of San Bernardino, County Service Area 29, Box 922, Lucerne Valley, CA (KCBS-TV Ch. 2 Los Angeles)—100-w, lat. 34° 27' 47", long. 116° 52' 44".
- Lucerne Valley**—K19BT, County of San Bernardino, County Service Area 29, Box 922, Lucerne Valley, CA (KABC-TV Ch. 7 Los Angeles)—100-w, lat. 34° 27' 47", long. 116° 52' 44".

Translators—California

- Lucerne Valley**—K41CB, County of San Bernardino, County Service Area 29, Box 922, Lucerne Valley, CA (KNBC-TV Ch. 4 Los Angeles)—100-w, lat. 34° 27' 47", long. 116° 52' 44".
- Lucerne Valley**—K48AD, County of San Bernardino, County Service Area 29, Box 922, Lucerne Valley, CA (KTTV Ch. 11 Los Angeles)—100-w, lat. 34° 27' 47", long. 116° 52' 44".
- Lucerne Valley**—K54AD, County of San Bernardino, County Service Area 29, Box 922, Lucerne Valley, CA (KHJ-TV Ch. 9 Los Angeles)—100-w, lat. 34° 27' 47", long. 116° 52' 44".
- Lucerne Valley**—K68CW, County of San Bernardino, County Service Area 29, Box 922, Lucerne Valley, CA (KTLA Ch. 5 Los Angeles)—100-w, lat. 34° 27' 47", long. 116° 52' 44".
- Mammoth Lakes**—K09JW, Mammoth Electric, Henry J. Warta, Box 396., (KGO-TV Ch. 7 San Francisco)—1-w, lat. 37° 37' 39", long. 119° 01' 45".
- Mammoth Lakes**—K11KD, Mammoth Electric, Henry J. Warta, Box 396., (KSBY-TV Ch. 6 San Luis Obispo)—1-w, lat. 37° 37' 39", long. 119° 01' 45".
- Mammoth School**—See K12IQ, Conway.
- ★ **Manchester**—K59BB, Point Arena TV Inc., Box 144, Point Arena, CA (KQED Ch. 9 San Francisco)—100-w, lat. 38° 53' 55", long. 123° 37' 53".
- Mariposa County**—See K06JW, Ponderosa Basin.
- Maxwell**—See K08FZ, Colusa.
- McArthur**—See K05DQ, Burney.
- Meeks Bay**—See K60AS, Crystal Bay, NV.
- Mendocino**—See K09NW, Albion.
- Merced**—K33CA, Family Television Inc., Box 841, Benecia, CA 94510—100-w, lat. 37° 11' 29", long. 120° 32' 03".
- Meyers & Stateline**—K12IU, Sarkes Tarzian Inc., Box 7220, 4925 Energy Way, Reno, NV 89502 (KTVN Ch. 2 Reno, NV)—5-w, lat. 38° 54' 37", long. 120° 02' 05".
- Montague**—See K13LO, Yreka.
- Montague**—See K17BA, Yreka.
- Montague & Yreka**—K04HE, California-Oregon Bcstg. Inc., 755 Auditorium Dr., Redding, CA 96001 (KOBH Ch. 2 Medford, OR)—10-w, lat. 41° 38' 10", long. 122° 40' 15".
- Monterey**—See K25AC, Capitola.
- Monterey**—See K29AB, Salinas.
- Montgomery Creek & Round Mountain**—K02GV, Round Mountain Community TV Corp., Box 67, Round Mountain, CA (KHSL-TV Ch. 12 Chico)—5-w, lat. 40° 48' 21", long. 121° 57' 24".
- Monument Manor**—See K10LK, Joshua Tree.
- Monument Manor**—See K12MG, Joshua Tree.
- Morgan Hill**—K82BC, KTEH-TV Foundation, 100 Skyport Dr., San Jose, CA 95115 (KTEH Ch. 54 San Jose)—100-w, lat. 37° 09' 06", long. 121° 36' 32". Requests CP for change to Ch. 19.
- Morongo Valley**—K14AB, County of San Bernardino, County Service Area 70, 1111 E. Mill St., San Bernardino, CA (KTTV Ch. 11 Los Angeles)—100-w, lat. 34° 03' 54", long. 116° 32' 42".
- Morongo Valley**—K16AA, County of San Bernardino, County Service Area 70, 1111 E. Mill St., San Bernardino, CA (KCBS-TV Ch. 2 Los Angeles)—100-w, lat. 34° 03' 54", long. 116° 32' 42".
- Morongo Valley**—K60AY, County of San Bernardino, County Service Area 70, 1111 E. Mill St., San Bernardino, CA (KNBC-TV Ch. 4 Los Angeles)—100-w, lat. 34° 03' 54", long. 116° 32' 42".
- Morongo Valley**—K62AO, County of San Bernardino, County Service Area 70, 1111 E. Mill St., San Bernardino, CA (KTLA Ch. 5 Los Angeles)—100-w, lat. 34° 03' 54", long. 116° 32' 42".
- Morongo Valley**—K64AU, County of San Bernardino, County Service Area 70, 1111 E. Mill St., San Bernardino, CA (KABC-TV Ch. 7 Los Angeles)—100-w, lat. 34° 03' 54", long. 116° 32' 42".
- Morongo Valley**—K67BH, County of San Bernardino, County Service Area 70, 1111 E. Mill St., San Bernardino, CA (KHJ-TV Ch. 9 Los Angeles)—100-w, lat. 34° 03' 54", long. 116° 32' 42".
- Morro Bay**—K07II, Stauffer Communications Inc., 1503 N. McClelland, Santa Maria, CA 93454 (KCOY-TV Ch. 12 Santa Maria)—1-w, lat. 35° 17' 57", long. 120° 50' 52".
- Morro Bay, Paso Robles & San Luis Obispo**—K57BC, Smith Bcstg. of California Ltd. Partnership, 730 Miramonte Dr., Santa Barbara, CA 93109 (KEYT-TV Ch. 3 Santa Barbara)—100-w, lat. 35° 21' 38", long. 120° 39' 21".
- Mount Gate, Silverthorn & Bay Bridge area**—K03FU, California-Oregon Bcstg. Inc., 755 Auditorium Dr., Redding, CA 96001 (KRCR-TV Ch. 7 Redding)—10-w, lat. 40° 45' 00", long. 122° 17' 49".
- Mount Patterson (homes along U.S. 395 South to Bridgeport & Twin Lakes)**—K07QM, Mono County Service Area No. 5, Box 675, Bridgeport, CA 93517 (KXTV Ch. 10 Sacramento-Stockton)—1-w, lat. 38° 23' 19", long. 119° 21' 50".
- Mount Shasta**—See K02CN, Castella.
- Mount Shasta**—See K04BT, Castella.
- Mount Shasta**—See K05BR, Castella.
- Mountain View**—See K56BR, Palo Alto.
- Murphy Meadow**—See K05EQ, Bald Mountain.
- Navarro Head areas**—See K12LD, Albion Ridge.
- Needles**—K17BN, Mohave County Board of Supervisors, Box 390, Kingman, AZ 86401 (KTSP-TV Ch. 10 Phoenix, AZ)—100-w, lat. 35° 02' 09", long. 114° 22' 14".
- Needles**—See K58AP, Gas City, AZ.
- Needles**—See K62AG, Gas City, AZ.
- Needles**—See K64AG, Gas City, AZ.
- Needles, CA & Bullhead City, Oavis Oam & Gas City, AZ**—K19BR, Needles Community TV Club Inc., Box 617, Needles, CA (KTVK Ch. 3 Phoenix, AZ)—100-w, lat. 35° 02' 09", long. 114° 22' 14".
- Needles, CA & Bullhead City, Oavis Oam & Gas City, AZ**—K30BQ, Needles Community TV Club Inc., Box 617, Needles, CA (KPNX-TV Ch. 12 Phoenix-Mesa, AZ)—100-w, lat. 35° 02' 09", long. 114° 22' 14".
- Newberry**—K03EK, County of San Bernardino, County Service Area 40, Box 326, Daggett, CA (KTLA Ch. 5 Los Angeles)—10-w, lat. 34° 50' 03", long. 116° 40' 48".
- Newberry**—K06IQ, County of San Bernardino, County Service Area 40, Box 326, Daggett, CA (KTTV Ch. 11 Los Angeles)—10-w, lat. 34° 50' 03", long. 116° 40' 48".
- Newberry**—K08IA, County of San Bernardino, County Service Area 40, Box 326, Daggett, CA (KBAK-TV Ch. 29 Bakersfield)—10-w, lat. 34° 50' 03", long. 116° 40' 48".
- Newberry**—K10IX, County of San Bernardino, County Service Area 40, Box 326, Daggett, CA (KCBS-TV Ch. 2 Los Angeles)—10-w, lat. 34° 50' 03", long. 116° 40' 48".
- Newberry**—K12JI, County of San Bernardino, County Service Area 40, Box 326, Daggett, CA (KNBC-TV Ch. 4 Los Angeles)—10-w, lat. 34° 50' 03", long. 116° 40' 48".
- Newell**—See K13IV, Tule Lake.
- North Ounsmuir**—See K04BT, Castella.
- North Ounsmuir**—See K05BR, Castella.
- North Indian Creek**—See K09PI, Happy Camp.
- North Indian Creek**—See K11GO, Happy Camp.
- North Indian Creek**—See K13GL, Happy Camp.
- O'Brien**—K05DY, California-Oregon Bcstg. Inc., 755 Auditorium Dr., Redding, CA 96001 (KRCR-TV Ch. 7 Redding)—5-w, lat. 40° 48' 16", long. 122° 19' 50".
- Olancho**—See K52AL, Lone Pine.
- Orleans**—K08HJ, Orleans Community Service Club, Box 131 (KVIQ-TV Ch. 6 Eureka)—1-w, lat. 41° 17' 06", long. 123° 29' 46".
- Orleans**—K11IQ, Precht Television Assoc. Inc., 5650 S. Broadway, Eureka, CA 95501 (KIEM-TV Ch. 3 Eureka)—1-w, lat. 41° 17' 06", long. 123° 29' 46".
- Oroville**—K08FO, California-Oregon Bcstg. Inc., 755 Auditorium Dr., Redding, CA 96001 (KRCR-TV Ch. 7 Redding)—5-w, lat. 39° 18' 00", long. 121° 19' 30". Requests CP to change principal community to Maxwell/Oroville.
- Oroville**—K18AO, Chico Bcstg. Corp., Box 4406, 180 E. 4th St., Chico, CA 95927 (KCPM Ch. 24 Chico)—100-w, lat. 39° 39' 04", long. 121° 27' 43". Note: Licensed as LPTV.
- Oxnard**—See K57BS, Santa Barbara.
- Palermo**—K51BP, Koplar Communications of California Inc., 500 Media Place, Sacramento, CA 95815 (KRBK-TV Ch. 31 Sacramento-Stockton)—1-w, lat. 39° 26' 51", long. 121° 27' 23".
- Palm Springs**—See K53CK, Desert Hot Springs.
- Palm Springs**—K55FI, Palmer Communications Inc., 1801 Grand Ave., Des Moines, IA 80308 (KCBS-TV Ch. 2 Los Angeles)—100-w, lat. 33° 33' 30", long. 116° 31' 10". Requests CP for change to lat. 33° 32' 45" long. 116° 28' 06" (BPTT-890309VE).
- Palm Springs**—K66BM, Trinity Bcstg. Network Inc., 2442 Michelle Rd., Tustin, CA 92680 (KTBN-TV Ch. 40 Santa Ana-Los Angeles)—100-w, lat. 33° 52' 02", long. 116° 26' 13".
- Palm Springs**—See K73AD, Desert Hot Springs.
- Palm Springs**—See K77AV, Desert Hot Springs.
- Palo Alto, Mountain View, Los Altos, Sunnyvale, Saratoga, Los Gatos & San Jose**—K56BR, KNTV Inc., 645 Park Ave., San Jose, CA 95110 (KNTV Ch. 11 San Jose)—1000-w, lat. 37° 23' 23", long. 122° 04' 52".
- Palo Verde Valley**—See K59CP, Blythe.
- Palo Verde Valley**—See K63CJ, Blythe.
- Paradise**—K05EM, California-Oregon Bcstg. Inc., 755 Auditorium Dr., Redding, CA 96001 (KRCR-TV Ch. 7 Redding)—5-w, lat. 39° 48' 42", long. 121° 33' 30".
- Paso Robles**—See K57BC, Morro Bay.
- Phelan**—See K33BT, Adelanto.
- Philo**—See K57CT, Boonville.
- Philo**—See K59CH, Boonville.
- Philo**—See K61CH, Boonville.
- Philo**—See K63CE, Boonville.
- Philo**—See K67CC, Boonville.
- Philo**—See K69CU, Boonville.
- Pinamint Springs**—See K52AL, Lone Pine.
- Planada**—See K63EC, Catheys Valley.
- ★ **Point Arena**—K68BD, Point Arena TV Inc., Box 144, Point Arena, CA (KQED Ch. 9 San Francisco)—100-w, lat. 38° 53' 20", long. 123° 32' 55".

Point Arena—K75AO, Point Arena TV Inc., Box 144, Point Arena, CA (KRON-TV Ch. 4 San Francisco)—10-w, lat. 38° 51' 30", long. 123° 36' 20".

Point Arena—K77CO, Point Arena TV Inc., Box 144, Point Arena, CA (KTUV Ch. 2 Oakland-San Francisco)—10-w, lat. 38° 51' 30", long. 123° 36' 20".

Ponderosa Basin—K07NB, Ponderosa Basin Community TV Assn., 5605 Harris Cut-Off Rd., Mariposa, CA (KCRA-TV Ch. 3 Sacramento)—1-w, lat. 37° 26' 31", long. 119° 43' 12".

Ponderosa Basin & Mariposa County—K06JW, Ponderosa Basin Community TV Assn., 911-0 Ronda Sevilla, Laguna Hills, CA (KJEO Ch. 47 Fresno)—1-w, lat. 37° 26' 31", long. 119° 43' 12".

★ **Ponderosa Basin**—K12LG, Ponderosa Basin Community TV Assn., 5605 Harris Cut-Off Rd., Mariposa, CA (KXTV Ch. 10 Sacramento-Stockton)—1-w, lat. 37° 29' 06", long. 119° 19' 00".

Popett Flats—See K59BR, Banning.

Porterville, Reedley & Visalia—K57CL, International Panorama TV Inc., Box A, Santa Ana, CA 92711 (KTBN-TV Ch. 40 Santa Ana-Los Angeles)—100-w, lat. 36° 17' 07", long. 118° 50' 19".

Porterville—See K15CO, Visalia.

Potter Valley—K06DK, Potter Valley TV Assn. Inc., Box 157, Potter Valley, CA 95469 (KTVU Ch. 2 Oakland-San Francisco)—10-w, lat. 39° 14' 22", long. 122° 59' 52".

Potter Valley—K08EE, Potter Valley TV Assn. Inc., Box 157, Potter Valley, CA 95469 (KCRA-TV Ch. 3 Sacramento)—10-w, lat. 39° 14' 22", long. 122° 59' 52".

Potter Valley—K10EQ, Potter Valley TV Assn. Inc., Box 157, Potter Valley, CA 95469 (KPIX Ch. 5 San Francisco)—10-w, lat. 39° 14' 22", long. 122° 59' 52".

Potter Valley—K12DV, Potter Valley TV Assn. Inc., Box 157, Potter Valley, CA (KGO-TV Ch. 7 San Francisco)—10-w, lat. 39° 14' 22", long. 122° 59' 52".

★ **Potter Valley**—K66DQ, Potter Valley TV Assn. Inc., Box 157, Potter Valley, 95469 (KBHK-TV Ch. 44 San Francisco)—100-w, lat. 39° 14' 22", long. 122° 59' 52".

Potter Valley—K69DI, Potter Valley TV Assn. Inc., Box 157, Potter Valley, 95469 (KQED Ch. 9 San Francisco)—20-w, lat. 39° 14' 22", long. 122° 59' 52".

Poway—See K57CD, Escondido.

Poway, San Diego & surrounding areas—K48AL, KSCI Inc., 1954 Cotner Ave., Los Angeles, CA 90025 (KSCI Ch. 18 San Bernardino-Los Angeles)—100-w, lat. 33° 00' 31", long. 116° 58' 16".

Quincy—K11JU, Golden Empire Bcstg. Co., Box 489, Chico, CA 95927 (KHSL-TV Ch. 12 Chico)—10-w, lat. 39° 56' 27", long. 120° 55' 40".

Rainbow Mountain—See K06CV, Fern Creek.

Rancho Bernardo—See K57CD, Escondido.

Redway—See K08HE, Garberville.

Reedley—See K57CL, Porterville.

Ridgecrest—See K02HY, China Lake.

Ridgecrest—See K04HX, China Lake.

Ridgecrest—See K05FO, China Lake.

Ridgecrest—See K07NH, China Lake.

Ridgecrest—See K09MG, China Lake.

Ridgecrest—See K11ML, China Lake.

Ridgecrest—See K13NF, China Lake.

Ridgecrest—See K47AE, Inyokem.

Ridgecrest—See K49AA, Armitage Field.

Ridgecrest—See K55AB, China Lake.

Ridgecrest & Inyokem—K51DD, Indian Wells Valley TV Booster Inc., Box 562, Ridgecrest, CA (KERO-TV Ch. 23 Bakersfield)—20-w, lat. 35° 28' 48", long. 117° 40' 59".

Rio Dell—K08FV, Precht Television Assoc. Inc., 5650 S. Broadway, Eureka, CA 95501 (KIEM-TV Ch. 3 Eureka)—1-w, lat. 40° 25' 10", long. 124° 06' 35".

Rio Dell & Scotia—K10FS, Miller Bcstg. Co., 1800 Broadway, Eureka, CA 95501 (KVIQ-TV Ch. 6 Eureka)—1-w, lat. 40° 25' 20", long. 124° 05' 40".

Riverside—K62AC, Regents of U. of California, Telecommunications Coordinator, 485 University Hall, Berkeley, CA (KVCR-TV Ch. 24 San Bernardino)—100-w, lat. 33° 58' 11", long. 117° 17' 50".

Rohnert Park—See K25AQ, Lakeport.

Round Mountain—See K02GV, Montgomery Creek.

Rubicon Bay—See K60AS, Crystal Bay, NV.

Sacramento—K61DW, Arike Logan, 5132 Garth Ave., Los Angeles, CA 90056—100-w, lat. 38° 38' 54", long. 121° 28' 40".

★ **Salinas**—NEW, Ch. 15, Telemundo of Northern California Inc. (KSTS Ch. 48 San Jose)—lat. 36° 45' 23", long. 121° 30' 05".

Salinas—See K25AC, Capitola.

Salinas—K56AA, Monterey County Superintendent of Schools, 132 W. Market St., Salinas, CA (KTEH Ch. 54 San Jose)—1000-w, lat. 36° 32' 18", long. 121° 37' 31".

Salinas—K72CH, Monterey County Superintendent of Schools, 132 W. Market St., Salinas, CA (KQED Ch. 9 San Francisco)—100-w, lat. 36° 32' 18", long. 121° 37' 31".

Salinas & Monterey—K29AB, Ralph C. Wilson Industries Inc., 1585 Schallenger Rd., San Jose, CA 95131 (KICU-TV Ch. 36 San Jose)—1000-w, lat. 36° 32' 05", long. 121° 37' 14".

San Ardo—See K13ND, Bradley.

San Ardo—See K74CS, Bradley.

San Diego—See K48AL, Poway.

• **San Diego**—NEW, Ch. 2, R. A. Fessenden Educational Fund, L. W. Milam, Box 3490, San Diego, CA (KBDI-TV Ch. 12 Broomfield, CO)—10-w, lat. 32° 45' 00", long. 117° 08' 44".

• **San Diego**—NEW, Ch. 3, R. A. Fessenden Educational Fund, L. W. Milam, Box 3490, San Diego, CA (KBDI-TV Ch. 12 Broomfield, CO)—10-w, lat. 32° 45' 00", long. 117° 08' 44".

• **San Diego**—NEW, Ch. 45, Neighborhood TV Co. Inc., Box 22073, Phoenix, AZ 85028 (KUSK Ch. 7 Prescott-Phoenix, AZ)—100-w, lat. 32° 41' 46", long. 116° 56' 10".

San Jacinto—See K82BQ, Hemet.

San Jose—See K56BR, Palo Alto.

San Luis Obispo—K10FK, Central Coast Broadcasters Inc., Box 1299, Santa Maria, CA 93454 (KCOY-TV Ch. 12 Santa Maria)—1-w, lat. 35° 21' 38", long. 120° 39' 21".

San Luis Obispo—K15BD, TV 15 Bcstg. Inc., 1641 Garden St., San Luis Obispo, CA 93401 (KTBN-TV Ch. 40 Santa Ana-Los Angeles)—1000-w, lat. 35° 21' 38", long. 120° 39' 21".

San Luis Obispo—See K57BC, Morro Bay.

San Martin—K65AW, KTEH-TV Foundation, 100 Skyport Dr., San Jose, CA 95115 (KTEH Ch. 54 San Jose)—100-w, lat. 37° 03' 35", long. 121° 37' 30".

Santa Barbara—K24AO, Smith Bcstg. of California Ltd. Partnership, 730 Miramonte Dr., Santa Barbara, CA 93109 (KEYT TV Ch. 3 Santa Barbara)—100-w, lat. 34° 24' 37", long. 119° 42' 26".

Santa Barbara—K59CD, KSBY Inc., 467 Hill St., San Luis Obispo, CA 93401 (KSBY-TV Ch. 6 San Luis Obispo)—100-w, lat. 34° 27' 55", long. 119° 40' 38".

Santa Barbara & Santa Ynez Valley (western portion)—K55AP, Community TV of Santa Barbara, Box 3711, Santa Barbara, CA (KCET Ch. 28 Los Angeles)—100-w, lat. 34° 31' 31", long. 119° 57' 29".

Santa Barbara (NE section)—K61AI, Community TV of Santa Barbara, Box 3711, Santa Barbara, CA (KCET Ch. 28 Los Angeles)—100-w, lat. 34° 24' 37", long. 119° 42' 26".

Santa Barbara, Santa Cruz Island, Ventura & Oxnard—K57BS, Smith Bcstg. of California Ltd. Partnership, 730 Miramonte Dr., Santa Barbara, CA 93109 (KEYT-TV Ch. 3 Santa Barbara)—100-w, lat. 34° 00' 16", long. 119° 38' 54".

Santa Cruz—See K25AC, Capitola.

Santa Cruz & environs—K57AV, Retlaw Enterprises Inc., Box 1938, Monterey, CA 93940 (KMST Ch. 46 Monterey-Salinas)—100-w, lat. 37° 06' 39", long. 121° 50' 31".

Santa Cruz Island—See K57BS, Santa Barbara.

Santa Maria—K07TA, Rickdis Bcstg. Co. L.P., 663 Maulhardt Ave., Oxnard, CA 93030 (KADY-TV Ch. 63 Oxnard)—10-w, lat. 34° 50' 06", long. 120° 22' 56".

Santa Maria—K65CJ, Central Coast Good News Inc., Box 3337, San Luis Obispo, CA 93403 (KTBN-TV Ch. 40 Santa Ana-Los Angeles)—100-w, lat. 34° 49' 57", long. 120° 22' 55".

Santa Ynez Valley—See K55AP, Santa Barbara.

Saratoga—See K56BR, Palo Alto.

Scotia—See K10FS, Rio Dell.

Seiad Valley—K08EQ, Nolo Wire Inc., Box 633 (KOB Ch. 5 Medford, OR)—5-w, lat. 41° 50' 21", long. 123° 14' 17".

Seiad Valley—K12JD, Nolo Wire Inc., Box 633 (KTVL Ch. 10 Medford, OR)—1-w, lat. 41° 50' 21", long. 123° 14' 17".

Shelter Cove—K08JM, Shelter Cove Pioneers Inc., Star Rte., Shelter Cove, CA (KIEM-TV Ch. 3 Eureka)—1-w, lat. 40° 01' 56", long. 124° 02' 20".

Shelter Cove—K10KY, Shelter Cove Pioneers Inc., Star Rte., Shelter Cove, CA (KVIQ-TV Ch. 6 Eureka)—1-w, lat. 40° 01' 56", long. 124° 02' 20".

Shoshone & Tecopa—K07RW, Inyo County Superintendent of Schools, 1355 Jackson St., Independence, CA (KLXV Ch. 10 Las Vegas, NV)—10-w, lat. 35° 47' 08", long. 116° 08' 41".

Shoshone & Tecopa Hot Springs—K09OF, County of Inyo, Drawer Q, Independence, CA (KVBC Ch. 3 Las Vegas, NV)—10-w, lat. 35° 47' 05", long. 116° 08' 41".

Shoshone & Tecopa Hot Springs—K110U, County of Inyo, Drawer Q, Independence, CA (KLAS-TV Ch. 8 Las Vegas, NV)—10-w, lat. 35° 47' 05", long. 116° 08' 41".

Shoshone & Tecopa Hot Springs—K13PP, County of Inyo, Drawer Q, Independence, CA (KTNV Ch. 13 Las Vegas, NV)—10-w, lat. 35° 47' 05", long. 116° 08' 41".

Silent Valley—See K59BR, Banning.

Silver Lake—See K12ED, Fern Creek.

Silver Lake—See K33BT, Adelanto.

Silverthorn—See K03FU, Mount Gate.

Snow Peak—See K82BQ, Hemet.

Solvang—K10GR, Central Coast Broadcasters Inc., Box 1299, Santa Maria, CA 93454 (KCOY-TV Ch. 12 Santa Maria)—10-w, lat. 34° 31' 31", long. 119° 57' 30".

Solvang—See K53AT, Buellton.

South Dunsmuir—See K04BT, Castella.

South Dunsmuir—See K05BR, Castella.

South Lake Tahoe—K33CN, Circle L Inc., Box 7160, Reno, NV 89510 (KCRL Ch. 4 Reno, NV)—10-w, lat. 38° 54' 37", long. 120° 02' 05".

Spaulding—See K10HP, Eagle Lake.

Translators—California

Spaulding Tract—K05HG, Eagle Lake Translator Assn., Box 542, Star Rte. 3, Susanville, CA (KHSL-TV Ch. 12 Chico)—1-w, lat. 40° 41' 15", long. 120° 35' 48".

Springville—See K07HA, Balch Park.

Springville—See K11FU, Balch Park.

Springville—K13PG, Springville Community TV Inc., 33600 Globe Dr., Porterville, CA (KFSN-TV Ch. 30 Fresno)—10-w, lat. 36° 09' 08", long. 118° 46' 30".

Stateline—See K12IU, Meyers.

* **Stockton**—NEW, Ch. 61, Telemundo of Northern California Inc. (KSTS Ch. 48 San Jose)—lat. 37° 57' 22", long. 121° 17' 07".

Summit—See K12IQ, Conway.

Sunnyvale—See K56BR, Palo Alto.

Susanville—See K06II, Litchfield.

Susanville—See K63DP, Chester.

Susanville—See K69FS, Herlong.

Susanville—See K75BT, Herlong.

Susanville & Herlong—K61EN, Honey Lake Community TV Corp., Box 963, 320 N. Mesa St., Susanville, CA 96130 (KTVN Ch. 2 Reno, NV)—100-w, lat. 40° 26' 49", long. 120° 21' 25".

Susanville & Herlong—K65CC, Honey Lake Community TV Corp., Box 963, 320 N. Mesa St., Susanville, CA 96130 (KNPB Ch. 5 Reno, NV)—100-w, lat. 40° 26' 49", long. 120° 21' 25".

Susanville & Herlong—K67BY, Honey Lake Community TV Corp., Box 963, 320 N. Mesa St., Susanville, CA 96130 (KAME-TV Ch. 21 Reno, NV)—100-w, lat. 40° 26' 49", long. 120° 21' 25".

* **Swauger Creek**—K48CN, Mono County Service Area No. 5, Box 675, Bridgeport, CA 93517 (KCRL Ch. 4 Reno, NV)—1-w, lat. 38° 23' 19", long. 119° 21' 50".

* **Swauger Creek**—K51CP, Mono County Service Area No. 5, Box 675, Bridgeport, CA 93517—1-w, lat. 38° 23' 19", long. 119° 21' 50".

* **Swauger Creek**—K54CX, Mono County Service Area No. 5, Box 675, Bridgeport, CA 93517 (KVIE Ch. 6 Sacramento-Stockton)—1-w, lat. 38° 23' 19", long. 119° 21' 50".

Sycamore Flats & Upper Arroyo—K02DC, KSBW Inc., Box 81651, Salinas, CA 93912 (KSBW Ch. 8 Salinas-Monterey)—10-w, lat. 36° 14' 27", long. 121° 25' 26".

Tecopa—See K07RW, Shoshone.

Tecopa Hot Springs—See K09DF, Shoshone.

Tecopa Hot Springs—See K11DU, Shoshone.

Tecopa Hot Springs—See K13PP, Shoshone.

B-114

Thousand Oaks—K55CC, Trinity Bcstg. Network Inc., 2442 Michelle Rd., Tustin, CA 92680 (KTBN-TV Ch. 40 Santa Ana-Los Angeles)—100-w, lat. 34° 05' 10", long. 118° 46' 33".

Three Rivers—K74BJ, San Joaquin Communications Corp., Box 24000, Fresno, CA —20-w, lat. 36° 26' 00", long. 118° 52' 40".

Three Rivers—K78BD, San Joaquin Communications Corp., Box 24000, Fresno, CA (KSEE Ch. 24 Fresno)—20-w, lat. 36° 26' 00", long. 118° 52' 40".

* **Topaz Lake (region)**—K13NJ, Mono County Superintendent of Schools, Box 11, June Lake, CA (KVIE Ch. 6 Sacramento-Stockton)—1-w, lat. 38° 23' 19", long. 119° 21' 50".

Torrey Pines—See K59AL, University of California-San Diego.

Trinity Center—K02KH, North Lake Translator Group, Box 130, Trinity Center, CA (KTVL Ch. 10 Medford, DR)—5-w, lat. 40° 58' 30", long. 122° 42' 45".

Trinity Center—See K04ID, Coffee Creek.

Trinity Center—See K05FZ, Coffee Creek.

Tule Lake & Newell—K13IV, Modoc County Superintendent of Schools, 139 W. Henderson St., Alturas, CA 96101 (KIXE-TV Ch. 9 Redding)—1-w, lat. 41° 51' 30", long. 121° 19' 45".

Twentynine Palms—See K59BM, Joshua Tree.

Twentynine Palms—See K61BE, Joshua Tree.

Twentynine Palms—See K82BQ, Hemet.

Twentynine Palms & Twentynine Palms Marine Base—K54AI, Morongo Basin TV Club Inc., Box 864, Twentynine Palms, CA (KTLA Ch. 5 Los Angeles)—20-w, lat. 34° 04' 32", long. 115° 57' 18".

Twentynine Palms & Twentynine Palms Marine Base—K65AR, Morongo Basin TV Club Inc., Box 864, Twentynine Palms, CA (KABC-TV Ch. 7 Los Angeles)—100-w, lat. 34° 04' 32", long. 115° 57' 18".

Twentynine Palms & Twentynine Palms Marine Base—K70BC, Morongo Basin TV Club Inc., Box 864, Twentynine Palms, CA (KNBC-TV Ch. 4 Los Angeles)—100-w, lat. 34° 04' 32", long. 115° 57' 18".

Twentynine Palms & Twentynine Palms Marine Base—K76AJ, Morongo Basin TV Club Inc., Box 864, Twentynine Palms, CA (KCBS-TV Ch. 2 Los Angeles)—100-w, lat. 34° 04' 32", long. 115° 57' 18".

Twentynine Palms Marine Base—See K54AI, Twentynine Palms.

Twentynine Palms Marine Base—See K65AR, Twentynine Palms.

Twentynine Palms Marine Base—See K67AJ, Twentynine Palms.

Twentynine Palms Marine Base—See K70BC, Twentynine Palms.

Twentynine Palms Marine Base—See K76AJ, Twentynine Palms.

Twentynine Palms, Twentynine Palms Marine Base & nearby desert area—K67AJ, Morongo Basin TV Club Inc., Box 864, Twentynine Palms, CA (KTTV Ch. 11 Los Angeles)—100-w, lat. 34° 04' 32", long. 115° 57' 18".

Twin Lakes—See K02JX, Bridgeport.

Twin Lakes—See K11HS, Bridgeport.

Twin Lakes—See K13EX, Bridgeport.

* **Ukiah**—K17CG, TV Improvement Assn., Box 637, Ukiah, CA 95482 (KTXL Ch. 40 Sacramento-Stockton)—100-w, lat. 39° 07' 03", long. 123° 05' 35".

* **Ukiah**—K21CD, TV Improvement Assn., Box 637, Ukiah, CA 95482 (KFTY Ch. 50 Santa Rosa)—100-w, lat. 39° 07' 03", long. 123° 05' 35".

Ukiah—K39AG, TV Improvement Assn., Box 342, Ukiah, CA (KTVU Ch. 2 Oakland-San Francisco)—100-w, lat. 39° 07' 03", long. 123° 05' 35".

Ukiah—K41AF, TV Improvement Assn., Box 342, Ukiah, CA (KRDN-TV Ch. 4 San Francisco)—100-w, lat. 39° 07' 03", long. 123° 05' 35".

Ukiah—K43AF, TV Improvement Assn., Box 342, Ukiah, CA (KPIX Ch. 5 San Francisco)—100-w, lat. 39° 07' 03", long. 123° 05' 35".

Ukiah—K45AH, TV Improvement Assn., Box 342, Ukiah, CA (KGD-TV Ch. 7 San Francisco; KNTV Ch. 11 San Jose)—100-w, lat. 39° 07' 03", long. 123° 05' 35".

Ukiah—K51AQ, TV Improvement Assn., Box 342, Ukiah, CA (KBHK-TV Ch. 44 San Francisco)—100-w, lat. 39° 07' 03", long. 123° 05' 35".

Ukiah—K67BV, TV Improvement Assn., Box 342, Ukiah, CA (KICU-TV Ch. 36 San Jose)—100-w, lat. 39° 07' 03", long. 123° 05' 35".

Ukiah—K69DF, TV Improvement Assn., Box 637, Ukiah, CA 95482 (KCET Ch. 28 Los Angeles)—100-w, lat. 39° 07' 03", long. 123° 05' 35".

University City—See K59AL, University of California-San Diego.

University of California-San Diego, University City & Torrey Pines—K59AL, Board of Trustees, California State U. & Colleges for San Diego State U., San Diego State U., San Diego, CA 92182 (KPBS-TV Ch. 15 San Diego)—100-w, lat. 32° 52' 44", long. 117° 14' 33".

Upper Arroyo—See K02DC, Sycamore Flats.

Ventura—See K57BS, Santa Barbara.

Victorville—See K33BT, Adelanto.

Victorville—K47CC, Community TV of Southern California, 4401 Sunset Blvd., Los Angeles, CA 90027 (KCET Ch. 28 Los Angeles)—78-w, lat. 34° 36' 35", long. 117° 17' 12".

Victorville & adjacent communities—K21AC, Victor Valley Public Translators Inc., 325 E. Main St., Barstow, CA (KCBS-TV Ch. 2 Los Angeles)—100-w, lat. 34° 36' 39", long. 117° 17' 12".

Victorville & adjacent communities—K27AE, Victor Valley Public Translators Inc., 325 E. Main St., Barstow, CA (KHJ-TV Ch. 9 Los Angeles)—100-w, lat. 34° 36' 39", long. 117° 17' 12".

Victorville & adjacent communities—K31AD, Victor Valley Public Translators Inc., 325 E. Main St., Barstow, CA (KTTV Ch. 11 Los Angeles)—100-w, lat. 34° 36' 39", long. 117° 17' 12".

Visalia—See K57CL, Porterville.

Visalia & Porterville—K15CD, Trinity Bcstg. Network Inc., 2442 Michelle Rd., Tustin, CA 92680 (KTBN-TV Ch. 40 Santa Ana-Los Angeles)—100-w, lat. 36° 17' 07", long. 118° 50' 19".

Watsonville—See K25AC, Capitola.

Wawona—K04IZ, Yosemite Park & Curry Co., Yosemite National Park, CA (KVIE Ch. 6 Sacramento-Stockton)—1-w, lat. 37° 31' 08", long. 119° 35' 59".

Wawona—K05EG, Yosemite Park & Curry Co., Yosemite National Park, CA (KNTV Ch. 11 San Jose)—1-w, lat. 37° 31' 08", long. 119° 35' 59".

Wawona—K07JB, Yosemite Park & Curry Co., Yosemite National Park, CA (KCRATV Ch. 3 Sacramento)—1-w, lat. 37° 31' 08", long. 119° 35' 59".

Wawona—K09LM, Yosemite Park & Curry Co., Yosemite National Park, CA (KTVU Ch. 2 Oakland-San Francisco)—1-w, lat. 37° 31' 08", long. 119° 35' 59".

Wawona—K12IF, Yosemite Park & Curry Co., Yosemite National Park, CA (KXTV Ch. 10 Sacramento-Stockton)—1-w, lat. 37° 31' 08", long. 119° 35' 59".

Weaverville—K04DD, Weaverville Translator Co. Inc., Box 345, Weaverville, CA (KHSL-TV Ch. 12 Chico)—1-w, lat. 40° 43' 11", long. 122° 58' 46".

Weaverville—See K05CF, Douglas City.

Weaverville, Douglas City & Junction City—K02EE, Trinity County Superintendent of Schools, Courthouse Drawer AH, Weaverville, CA (KIXE-TV Ch. 9 Redding)—10-w, lat. 40° 43' 11", long. 122° 58' 46".

Weed—K04CM, Golden Empire Bcstg. Co., Box 489, Chico, CA 95927 (KHSL-TV Ch. 12 Chico)—1-w, lat. 41° 25' 00", long. 122° 24' 10".

Weed—K06GR, Northern California Educational TV Assn. Inc., 603 N. Market St., Redding, CA 96003 (KIXE-TV Ch. 9 Redding)—1-w, lat. 41° 25' 00", long. 122° 24' 10".

Weed—K13JG, California-Dregon Bcstg. Inc., 755 Auditorium Dr., Redding, CA 96001 (KRCR-TV Ch. 7 Redding)—1-w, lat. 41° 21' 30", long. 122° 15' 30".

Weed—See K70EL, Grenada.

- * **Weed & Mount Shasta—K25DF**, Sunshine Television Inc., 1090 Knutson Ave., Medford, OR 95404 (KDRV Ch. 12 Medford, OR)—20-w, lat. 41° 02' 52", long. 122° 24' 12".
- Weed & Yreka—K64DK**, Golden Empire Bcstg. Co., Box 489, Chico, CA 95927 (KHSL-TV Ch. 12 Chico)—100-w, lat. 41° 36' 41", long. 122° 37' 26".
- * **Weott—K10NH**, Eel River Lions Club, Box 237, Weott, CA 95571 (KVIQ-TV Ch. 6 Eureka)—1-w, lat. 40° 18' 29", long. 123° 55' 30".
- Westwood—See K57AD**, Canyondam.
- Westwood—See K59AU**, Canyondam.
- Westwood—See K63DP**, Chester.
- Westwood—See K67BS**, Canyondam.
- Westwood—See K76BG**, Chester.
- Whitmore—K06GZ**, Golden Empire Bcstg. Co., Box 489, Chico, CA 95927 (KHSL-TV Ch. 12 Chico)—1-w, lat. 40° 34' 12", long. 121° 56' 55".
- Williams—See K08FZ**, Colusa.
- * **Willits—K18CP**, Willits Community Translator Assn., 304 E. Gobbi St., Ukiah, CA 95482 (KRCR-TV Ch. 7 Redding)—520-w, lat. 39° 23' 48", long. 123° 20' 59".
- * **Willits—K30DA**, Willits Community Translator Assn., 304 E. Gobbi St., Ukiah, CA 95482 (KFTY Ch. 50 Santa Rosa)—526-w, lat. 39° 23' 48", long. 123° 20' 59".
- * **Willits—K49CQ**, Willits Community Translator Assn., 304 E. Gobbi St., Ukiah, CA 95482 (KTXL Ch. 40 Sacramento-Stockton)—527-w, lat. 39° 23' 48", long. 123° 20' 59".
- Willow Creek—K08GR**, Precht Television Assoc. Inc., 5650 S. Broadway, Eureka, CA 95501 (KIEM-TV Ch. 3 Eureka)—1-w, lat. 40° 55' 53", long. 123° 35' 54".
- Willow Creek—K10EN**, Willow Creek Chamber of Commerce, Willow Creek, CA (KVIQ-TV Ch. 6 Eureka)—5-w, lat. 40° 55' 46", long. 123° 36' 06".
- Yosemite National Park—K03DR**, Yosemite Park & Curry Co., Yosemite National Park, CA (KQED Ch. 9 San Francisco)—1-w, lat. 37° 43' 52", long. 119° 34' 25".
- Yosemite National Park—K07DN**, Yosemite Park & Curry Co., Yosemite National Park, CA (KRON-TV Ch. 4 San Francisco)—1-w, lat. 37° 43' 52", long. 119° 34' 25".
- Yosemite National Park—K10IK**, Yosemite Park & Curry Co., Yosemite National Park, CA (KPX Ch. 5 San Francisco)—1-w, lat. 37° 43' 52", long. 119° 34' 25".
- Yosemite National Park—K13DO**, Yosemite Park & Curry Co., Yosemite National Park, CA (KNTV Ch. 11 San Jose)—1-w, lat. 37° 43' 52", long. 119° 34' 25".
- Yosemite Valley—K06HD**, Yosemite Park & Curry Co., Yosemite National Park, CA (KTUV Ch. 2 Oakland-San Francisco)—1-w, lat. 37° 43' 52", long. 119° 34' 25".
- Yreka—See K04HE**, Montague.
- Yreka—K06GP**, Freedom Communications Inc., Box 10, Medford, OR 97501 (KTVL Ch. 10 Medford, OR)—1-w, lat. 41° 43' 30", long. 122° 37' 45".
- Yreka—See K64DK**, Weed.
- Yreka—See K70EL**, Grenada.
- Yreka & Montague—K13LO**, California-Oregon Bcstg. Inc., 755 Auditorium Dr., Redding, CA 96001 (KRCR-TV Ch. 7 Redding)—10-w, lat. 41° 44' 48", long. 122° 41' 45".
- Yreka & Montague—K17BA**, Sunshine TV Inc., Box 4596, 300 Debuys Rd., Biloxi, MS 39535 (KDRV Ch. 12 Medford, OR)—100-w, lat. 41° 36' 41", long. 122° 37' 26".
- Yucca Valley—See K59BM**, Joshua Tree.
- Yucca Valley—See K61BE**, Joshua Tree.
- Yucca Valley—See K82BQ**, Hemet.

COLORADO

Aguilar—K02AC, Aguilar TV Club, Aguilar, CO (K0AA-TV Ch. 5 Pueblo-Colorado Springs)—1-w, lat. 37° 23' 20", long. 104° 37' 40".

Aguilar—K04KB, U. of Southern Colorado, 2200 Bonforte Blvd., Pueblo, CO 81001 (KTSC Ch. 8 Pueblo-Colorado Springs)—10-w, lat. 37° 23' 20", long. 104° 37' 40".

Aguilar—K07AG, Aguilar TV Club, Aguilar, CO (KKTU Ch. 11 Colorado Springs-Pueblo)—1-w, lat. 37° 23' 20", long. 104° 37' 40".

Aguilar—K09AH, Aguilar TV Club, Aguilar, CO (KRDO-TV Ch. 13 Colorado Springs-Pueblo)—1-w, lat. 37° 23' 20", long. 104° 37' 40".

Akron—K11EF, Town of Akron, Town Clerk, Akron, CO (KCNC-TV Ch. 4 Denver)—1-w, lat. 40° 09' 28", long. 103° 12' 25".

Akron—K13DW, Town of Akron, Town Clerk, Akron, CO (KUSA-TV Ch. 9 Denver)—1-w, lat. 40° 09' 28", long. 103° 12' 25".

Akron, Otis & Washington County—K14AE, Board of Washington County Commissioners, High Plains Radio, Star Rte., Box 24, Sugar City, CO (KWGN-TV Ch. 2 Denver)—100-w, lat. 40° 17' 30", long. 103° 03' 05".

Akron, Otis & Washington County—K20AE, Board of Washington County Commissioners, High Plains Radio, Star Rte., Box 24, Sugar City, CO (KRMA-TV Ch. 6 Denver)—100-w, lat. 40° 17' 30", long. 103° 03' 05".

Alamosa—K03CO, Pikes Peak Bcstg. Co., 399 S. Eighth St., Colorado Springs, CO 80906 (KRDO-TV Ch. 13 Colorado Springs-Pueblo)—100-w, lat. 37° 27' 37", long. 105° 51' 26".

Alamosa—See K57CB, Romeo.

* **Alamosa & Salida—K44CI**, Pikes Peak Bcstg. Co., 399 S. Eighth St., Colorado Springs, CO 80906 (KRDO-TV Ch. 13 Colorado Springs-Pueblo)—200-w, lat. 37° 26' 44", long. 106° 00' 35".

Alamosa, Antonito, La Jara, Manassa & Romeo—K59BG, San Luis Valley TV Inc., Box 144, La Jara, CO 81140 (KNME-TV Ch. 5 Albuquerque, NM)—100-w, lat. 37° 12' 25", long. 106° 01' 12".

Alamosa, Antonito, La Jara, Manassa & Romeo—K61AZ, San Luis Valley TV Inc., Box 144, La Jara, CO 81140 (KGSW-TV Ch. 14 Albuquerque, NM)—100-w, lat. 37° 12' 25", long. 106° 01' 12".

Alamosa, Antonito, La Jara, Manassa & Romeo—K63AN, San Luis Valley TV Inc., Box 144, La Jara, CO 81140 (KOB-TV Ch. 4 Albuquerque, NM)—100-w, lat. 37° 12' 25", long. 106° 01' 12".

Alamosa, Antonito, La Jara, Manassa & Romeo—K65AS, San Luis Valley TV Inc., Box 144, La Jara, CO 81140 (KOAT-TV Ch. 7 Albuquerque, NM)—100-w, lat. 37° 12' 25", long. 106° 01' 12".

Alamosa, Antonito, La Jara, Manassa & Romeo—K67AK, San Luis Valley TV Inc., Box 144, La Jara, CO 81140 (KGGM-TV Ch. 13 Albuquerque, NM)—100-w, lat. 37° 12' 25", long. 106° 01' 12".

Alamosa, La Jara, Manassa, Romeo & Antonito—K55CL, U. of Southern Colorado, 2200 Bonforte Blvd., Pueblo, CO 81001 (KTSC Ch. 8 Pueblo-Colorado Springs)—100-w, lat. 37° 12' 25", long. 106° 01' 12".

Allison (rural area)—K09GH, Allison TV Assn., Rte. 2, Ignacio, CO (KGGM-TV Ch. 13 Albuquerque, NM)—1-w, lat. 37° 04' 20", long. 107° 26' 45".

Allison (rural area)—K11BA, Allison TV Assn., Rte. 2, Ignacio, CO (KOB-TV Ch. 4 Albuquerque, NM)—1-w, lat. 37° 04' 20", long. 107° 26' 45".

Allison-Arboles (rural area)—K02HM, Allison TV Assn., Rte. 2, Ignacio, CO (KOAT-TV Ch. 7 Albuquerque, NM)—1-w, lat. 37° 04' 20", long. 107° 26' 45".

Alma—K02GX, Town of Alma, Box E, Alma, CO (KRDO-TV Ch. 13 Colorado Springs-Pueblo)—5-w, lat. 39° 20' 01", long. 106° 04' 00".

Alma—K06DA, Town of Alma, Box E, Alma, CO (KCNC-TV Ch. 4 Denver)—1-w, lat. 39° 20' 01", long. 106° 05' 00".

Alma—K13FN, Town of Alma, Box E, Alma, CO (KUSA-TV Ch. 9 Denver)—1-w, lat. 39° 20' 01", long. 106° 05' 00".

Antero Junction, Eleven Mile Reservoir & Hartsel—K64AQ, Gunnison County Metro Recreation District, Box 1382, Gunnison, CO 81230 (KUSA-TV Ch. 9 Denver)—100-w, lat. 39° 02' 57", long. 105° 30' 45".

Anton & Washington County (rural SW)—K16AC, Board of Washington County Commissioners, High Plains Radio, Star Rte., Box 24, Sugar City, CO (KCNC-TV Ch. 4 Denver)—100-w, lat. 40° 17' 30", long. 103° 03' 05".

Anton & Washington County (rural SW)—K18AE, Board of Washington County Commissioners, High Plains Radio, Star Rte., Box 24, Sugar City, CO (KUSA-TV Ch. 9 Denver)—100-w, lat. 40° 17' 30", long. 103° 03' 05".

Anton & Washington County (rural SW)—K24AF, Board of Washington County Commissioners, High Plains Radio, Star Rte., Box 24, Sugar City, CO (KWGN-TV Ch. 2 Denver)—100-w, lat. 39° 51' 09", long. 103° 21' 40".

Anton & Washington County (rural SW)—K26AB, Board of Washington County Commissioners, High Plains Radio, Star Rte., Box 24, Sugar City, CO (KCNC-TV Ch. 4 Denver)—100-w, lat. 39° 51' 09", long. 103° 21' 40".

Anton & Washington County (rural SW)—K28AB, Board of Washington County Commissioners, High Plains Radio, Star Rte., Box 24, Sugar City, CO (KUSA-TV Ch. 9 Denver)—100-w, lat. 39° 51' 09", long. 103° 21' 40".

TELEVISION DIGEST
With Consumer Electronics

The weekly news service that's been keeping
telecommunications executives informed since 1945.
For information, call (202) 872-9200

Translators—Colorado

- Anton & Washington County (rural SW)**—K30AD, Board of Washington County Commissioners, High Plains Radio, Star Rte., Box 24, Sugar City, CO (KRMA-TV Ch. 6 Denver)—100-w, lat. 39° 51' 09", long. 103° 21' 40".
- Antonito**—See K55CL, Alamosa.
- Antonito**—See K57CB, Romeo.
- Antonito**—See K59BG, Alamosa.
- Antonito**—See K61AZ, Alamosa.
- Antonito**—See K63AN, Alamosa.
- Antonita**—See K65AS, Alamosa.
- Antonita**—See K67AK, Alamosa.
- Arboles**—See K02HM, Allison.
- Arrowhead Subdivision, Cimarron & Little Cimarron**—K06AM, Gunnison County Metro Recreation District, Box 1382, Gunnison, CO 81230 (KREX-TV Ch. 5 Grand Junction)—1-w, lat. 38° 23' 44", long. 107° 25' 44".
- Artesia, Blue Mountain, Cathedral, Dinosaur, Goeder & Rangely**—K08EK, Rio Blanco County TV Assn., Box 1047, Meeker, CO 81641 (KCNC-TV Ch. 4 Denver)—1-w, lat. 40° 09' 36", long. 108° 57' 12".
- Artesia, Blue Mountain, Cathedral, Dinosaur, Goeder & Rangely**—K10DY, Rio Blanco County TV Assn., Box 1047, Meeker, CO 81641 (KTVX Ch. 4 Salt Lake City, UT)—1-w, lat. 40° 09' 36", long. 108° 57' 12".
- Artesia, Blue Mountain, Cathedral, Dinosaur, Goeder & Rangely**—K12EE, Rio Blanco County TV Assn., Box 1047, Meeker, CO 81641 (KSL-TV Ch. 5 Salt Lake City, UT)—1-w, lat. 40° 09' 36", long. 108° 57' 12".
- Ashcroft**—K02FW, Glen C. Brand, Box 116, Ashcroft, CO (KUSA-TV Ch. 9 Denver)—1-w, lat. 39° 08' 48", long. 106° 52' 11".
- Aspen**—K03DW, Roaring Fork TV Assn. Inc., 506 E. Main St., Aspen, CO 81611 (KCNC-TV Ch. 4 Denver)—10-w, lat. 39° 13' 33", long. 106° 50' 00".
- Aspen**—K06HU, Roaring Fork TV Assn. Inc., 506 E. Main St., Aspen, CO 81611 (KUSA-TV Ch. 9 Denver)—10-w, lat. 39° 13' 33", long. 106° 50' 00".
- Aspen**—K08HN, Roaring Fork TV Assn. Inc., 506 E. Main St., Aspen, CO 81611 (KREX-TV Ch. 5 Grand Junction)—10-w, lat. 39° 13' 33", long. 106° 50' 00".
- * **Aspen**—K12MQ, Roaring Fork TV Assn. Inc., 506 E. Main St., Aspen, CO 81611 (KRMA-TV Ch. 6 Denver)—10-w, lat. 39° 13' 33", long. 106° 50' 00".
- Aspen**—K23AE, Russell Withers Jr., 332 W. Main St., Aspen, CO 81611)—100-w, lat. 39° 13' 33", long. 106° 50' 00". Note: Licensed as LPTV.
- * **Aspen**—K31AS, Arapahoe County TV Club, 18100 E. Berry Dr., Aurora, CO 80015 (WTBS Ch. 17 Atlanta, GA via satellite)—1000-w, lat. 39° 12' 28", long. 106° 51' 15".
- * **Avon**—K19CB, Town of Avon, 400 Benchmark Rd., Avon, CO 81620 (KWGN-TV Ch. 2 Denver)—100-w, lat. 39° 39' 20", long. 106° 40' 39". Requests modification of CP for change to lat. 39° 36' 56", long. 106° 26' 57" (BMPPT-890310WM).
- * **Avon**—K30BS, Town of Avon, 400 Benchmark Rd., Avon, CO 81620 (KRMA-TV Ch. 6 Denver)—100-w, lat. 39° 39' 20", long. 106° 40' 39". Requests modification of CP for change to lat. 39° 36' 56", long. 106° 26' 57" (BMPPT-890310XM).
- * **Avon**—K62CZ, Town of Avon, 400 Benchmark Rd., Avon, CO 81620 (KCNC-TV Ch. 4 Denver)—1000-w, lat. 39° 39' 20", long. 106° 40' 39". Requests modification of CP for change to lat. 39° 36' 56", long. 106° 26' 57" (BMPPT-890310XM).
- * **Avon**—K64DD, Town of Avon, 400 Benchmark Rd., Avon, CO 81620 (KUSA-TV Ch. 9 Denver)—100-w, lat. 39° 39' 20", long. 106° 40' 39". Requests modification of CP for change to lat. 39° 36' 56", long. 106° 26' 57" (BMPPT-890310WN).
- * **Avon**—K66DA, Town of Avon, 400 Benchmark Rd., Avon, CO 81620 (KMGH-TV Ch. 7 Denver)—100-w, lat. 39° 39' 20", long. 106° 40' 39". Requests modification of CP for change to lat. 39° 36' 56", long. 106° 26' 57" (BMPPT-890310XB).
- Axial Basin (rural area)**—K05AE, Moffat County, 561 Russell St., Craig, CO (KCNC-TV Ch. 4 Denver)—10-w, lat. 40° 20' 57", long. 107° 41' 06".
- Axial Basin (rural area)**—K60BX, Moffat County, 561 Russell St., Craig, CO (KUSA-TV Ch. 9 Denver)—10-w, lat. 40° 20' 57", long. 107° 41' 06".
- Baca County**—K07UN, Baca County, Box 116, 741 Main St., Springfield, CO 81073 (KTSC Ch. 8 Pueblo-Colorado Springs)—10-w, lat. 37° 10' 05", long. 103° 05' 55".
- Banty Point (rural area)**—K04JX, Rio Blanco County TV Assn., Box 1047, Meeker, CO 81641 (KSL-TV Ch. 5 Salt Lake City, UT)—1-w, lat. 40° 02' 39", long. 108° 59' 32".
- * **Banty Point (rural area)**—K65BX, Rio Blanco County TV Assn., Box 1047, Meeker, CO 81641 (KUED Ch. 7 Salt Lake City, UT)—10-w, lat. 40° 02' 39", long. 108° 59' 32".
- * **Basalt**—K02LD, Roaring Fork TV Assn. Inc., 506 E. Main St., Aspen, CO 81611 (KRMA-TV Ch. 6 Denver)—10-w, lat. 39° 21' 10", long. 107° 06' 06".
- Basalt**—K04HO, Roaring Fork TV Assn. Inc., 506 E. Main St., Aspen, CO 81611 (KCNC-TV Ch. 4 Denver)—10-w, lat. 39° 21' 10", long. 107° 06' 06".
- Basalt**—K07KR, Roaring Fork TV Assn. Inc., 506 E. Main St., Aspen, CO 81611 (KUSA-TV Ch. 9 Denver)—10-w, lat. 39° 21' 10", long. 107° 06' 06".
- Basalt**—K09AG, Basalt Community TV Assn., Box 1165, 7 Castles Ranch, Basalt, CO (KREX-TV Ch. 5 Grand Junction)—10-w, lat. 39° 21' 10", long. 107° 06' 06".
- Bayfield & Ignacio**—K61BO, Regents of U. of New Mexico and the Board of Education of the City of Albuquerque, 1130 University NE, Albuquerque, NM 87102 (KNME-TV Ch. 5 Albuquerque, NM)—100-w, lat. 37° 10' 48", long. 107° 29' 12".
- Bayfield & Ignacio**—K63BN, Pine River TV Assn., Box 180, Durango, CO (KGGM-TV Ch. 13 Albuquerque, NM)—100-w, lat. 37° 10' 48", long. 107° 29' 12".
- Bayfield & Ignacio**—K65CI, Pine River TV Assn., Box 180, Durango, CO (KOB-TV Ch. 4 Albuquerque, NM)—100-w, lat. 37° 10' 48", long. 107° 29' 12".
- Bayfield & Ignacio**—K67CM, Pine River TV Assn., Box 180, Durango, CO (KOAT-TV Ch. 7 Albuquerque, NM)—100-w, lat. 37° 10' 48", long. 107° 29' 12".
- Bayfield & Vallecito Reservoir area**—K08ET, Lake TV Assn., Rte. 1, Bayfield, CO (KREZ-TV Ch. 6 Durango)—10-w, lat. 37° 22' 00", long. 107° 31' 30".
- Bethune & Burlington**—K53AD, Kit Carson County, Board of County Commissioners, County Courthouse, Burlington, CO (KCNC-TV Ch. 4 Denver)—100-w, lat. 39° 16' 20", long. 102° 23' 54".
- Bethune & Burlington**—K55AX, Kit Carson County, Board of County Commissioners, County Courthouse, Burlington, CO (KRMA-TV Ch. 6 Denver)—100-w, lat. 39° 16' 20", long. 102° 23' 54".
- Bethune & Burlington**—K57AM, Kit Carson County, Board of County Commissioners, County Courthouse, Burlington, CO (KMGH-TV Ch. 7 Denver)—100-w, lat. 39° 16' 20", long. 102° 23' 54".
- Bethune & Burlington**—K59AP, Kit Carson County, Board of County Commissioners, County Courthouse, Burlington, CO (KUSA-TV Ch. 9 Denver)—100-w, lat. 39° 16' 20", long. 102° 23' 54".
- Big Elk Meadows**—K08JK, Big Elk Meadows Assn., Box 440, Lyons, CO (KCNC-TV Ch. 4 Denver)—1-w, lat. 40° 15' 37", long. 105° 25' 32".
- Big Elk Meadows**—K110F, Big Elk Meadows Assn., Box 440, Lyons, CO (KMGH-TV Ch. 7 Denver)—1-w, lat. 40° 15' 37", long. 105° 25' 32".
- Big Elk Meadows**—K130U, Big Elk Meadows Assn., Box 440, Lyons, CO (KUSA-TV Ch. 9 Denver)—1-w, lat. 40° 15' 37", long. 105° 25' 32".
- * **Blanco Basin (18-mi. SE of Pagosa Springs)**—K08JI, Blanco Basin TV Assn., Box 1031, Pagosa Springs, CO (KREZ-TV Ch. 6 Durango)—1-w, lat. 37° 11' 57", long. 106° 45' 47".
- Blanco River rural area**—K11HU, Blanco River TV Assn., Box 14A, Rte. 2, Pagosa Springs, CO (KOB-TV Ch. 4 Albuquerque, NM)—1-w, lat. 37° 09' 28", long. 106° 55' 21".
- Blue Mountain**—See K08EK, Artesia.
- Blue Mountain**—See K10DY, Artesia.
- Blue Mountain**—See K12EE, Artesia.
- Blue Mountain**—See K41AJ, Rangely.
- Blue Mountain, Dinosaur & Rangely**—K59BY, Rio Blanco County TV Assn., Box 1047, Meeker, CO 81641 (KRMA-TV Ch. 6 Denver)—100-w, lat. 40° 09' 36", long. 108° 57' 12".
- Blue River Valley & Breckenridge**—K08EM, Breckenridge Volunteer Fire Dept. (KCNC-TV Ch. 4 Denver)—5-w, lat. 39° 27' 35", long. 105° 58' 40".
- Blue River Valley & Breckenridge**—K10EU, Breckenridge Volunteer Fire Dept. (KMGH-TV Ch. 7 Denver)—5-w, lat. 39° 27' 35", long. 105° 58' 40".
- Blue River Valley & Breckenridge**—K12EK, Breckenridge Volunteer Fire Dept. (KUSA-TV Ch. 9 Denver)—5-w, lat. 39° 27' 35", long. 105° 58' 40".
- Blue River Valley & Gore Pass**—K03CF, Moffat County, 561 Russell St., Craig, CO (KRMA-TV Ch. 6 Denver)—10-w, lat. 40° 00' 00", long. 106° 26' 26".
- Blue River Valley & Gore Pass**—K56AT, Moffat County, 561 Russell St., Craig, CO (KUSA-TV Ch. 9 Denver)—100-w, lat. 40° 00' 00", long. 106° 26' 26".
- Bond & Derby Mesa (rural area between)**—K05BJ, Upper Colorado River TV Assn., Star Rte., Gypsum, CO (KCNC-TV Ch. 4 Denver)—1-w, lat. 39° 51' 18", long. 106° 56' 10".
- Bond & McCoy**—K02FX, Bond-McCoy TV Assn., Bond, CO (KUSA-TV Ch. 9 Denver)—1-w, lat. 39° 55' 58", long. 106° 44' 00".
- Bond & McCoy**—K13DK, Bond-McCoy TV Assn., Bond, CO (KCNC-TV Ch. 4 Denver)—1-w, lat. 39° 55' 58", long. 106° 44' 00".
- * **Boulder**—K11QJ, Front Range Educational Media Corp., Box 427, Broomfield, CO 80020 (KBDI-TV Ch. 12 Broomfield)—100-w, lat. 39° 59' 56", long. 105° 15' 06".
- Boulder**—K17CF, Boulder TV 60 Inc., 16922 E. Harvard Ave., Aurora, CO 80013 (KBDI-TV Ch. 12 Broomfield)—100-w, lat. 40° 03' 17", long. 105° 18' 28".
- * **Boulder**—K44CT, Council for Public TV, Channel 6 Inc., 1261 Glenarm Place, Denver, CO 80204 (KRMA-TV Ch. 6 Denver)—1000-w, lat. 39° 59' 58", long. 105° 15' 06".
- Boulder**—K62CV, Council for Public TV, Channel 6 Inc., 1261 Glenarm Place, Denver, CO 80204 (KRMA-TV Ch. 6 Denver)—21-w, lat. 39° 59' 58", long. 105° 15' 06".
- Breckenridge**—See K08EM, Blue River Valley.
- Breckenridge**—See K10EU, Blue River Valley.
- Breckenridge**—See K12EK, Blue River Valley.
- * **Breckenridge**—K24AH, W. Russell Withers Jr., Box 789, Grand Junction, CO 81502 (KREG-TV Ch. 3 Glenwood Springs)—10-w, lat. 39° 27' 35", long. 105° 58' 40".
- Buena Vista**—See K53AR, Salida

Buena Vista & Salida—K02JH, Chaffee County TV Translator Assn., Box 325, Salida, CO (KTSC Ch. 8 Pueblo-Colorado Springs)—1-w, lat. 38° 44' 37", long. 106° 11' 50".

★ **Buena Vista & Salida**—K04JD, Chaffee County TV Translator Assn., Box 325, Salida, CO (KWGN-TV Ch. 2 Denver)—10-w, lat. 38° 44' 37", long. 106° 11' 50".

Buena Vista & Salida—K06HF, Chaffee County TV Translator Assn., Box 325, Salida, CO (KUSA-TV Ch. 9 Denver)—10-w, lat. 38° 44' 37", long. 106° 11' 50".

Buena Vista & Salida—K11KU, Chaffee County TV Translator Assn., Box 325, Salida, CO (KCNC-TV Ch. 4 Denver)—10-w, lat. 38° 44' 37", long. 106° 11' 50".

Buena Vista & Salida—K13LD, Chaffee County TV Translator Assn., Box 325, Salida, CO (KMGH-TV Ch. 7 Denver)—10-w, lat. 38° 44' 37", long. 106° 11' 50".

Buena Vista, Leadville, Mosca & Salida—K81BI, Pikes Peak Bcstg. Co., 399 S. Eighth St., Colorado Springs, CO 80906 (KRDO-TV Ch. 13 Colorado Springs-Pueblo)—195-w, lat. 38° 26' 44", long. 106° 00' 35".

Bufo—K05GI, Rio Blanco County TV Assn., Box 1047, Meeker, CO 81641 (KUSA-TV Ch. 9 Denver)—1-w, lat. 39° 56' 13", long. 107° 43' 21".

Bufo—K07RP, Rio Blanco County TV Assn., Box 1047, Meeker, CO 81641 (KMGH-TV Ch. 7 Denver)—10-w, lat. 39° 56' 13", long. 107° 43' 21".

Bufo—K10HE, Rio Blanco County TV Assn., Box 1047, Meeker, CO 81641 (KCNC-TV Ch. 4 Denver)—10-w, lat. 39° 56' 13", long. 107° 43' 21".

Bufo & Upper White River rural area—K13QU, Rio Blanco County TV Assn., Box 1047, Meeker, CO 81641 (KRMA-TV Ch. 6 Denver)—10-w, lat. 39° 56' 13", long. 107° 43' 21".

Burlington—See K53AD, Bethune.

Burlington—See K55AX, Bethune.

Burlington—See K57AM, Bethune.

Burlington—See K59AP, Bethune.

Cabin Creek & Dotsero (area between each)—K02BS, Upper Colorado River TV Assn., Star Rte., Gypsum, CO (KCNC-TV Ch. 4 Denver)—1-w, lat. 39° 51' 30", long. 106° 55' 09".

Cahone—K07DM, Montezuma-Dolores Counties Metropolitan Recreation District, Box 158, Cortez, CO 81321 (KDB-TV Ch. 4 Albuquerque, NM)—1-w.

Cahone & Dove Creek—K02MF, Montezuma-Dolores Counties Metropolitan Recreation District, Box 158, Cortez, CO 81321 (KOB-TV Ch. 4 Albuquerque, NM)—10-w, lat. 37° 34' 22", long. 108° 49' 03".

★ **Cahone & Dove Creek**—K08KB, Montezuma-Dolores Counties Metropolitan Recreation District, Box 158, Cortez, CO 81321 (KGGM-TV Ch. 13 Albuquerque, NM)—10-w, lat. 37° 34' 22", long. 108° 49' 03".

Camp Hale & Red Cliff—K08CJ, Town of Red Cliff, 413 Eagle Rd., Red Cliff, CO 81649 (KCNC-TV Ch. 4 Denver)—1-w, lat. 39° 29' 41", long. 106° 15' 33".

Canon City—K10LI, KKTU Inc., 3100 N. Nevada Ave., Colorado Springs, CO 80907 (KKTU Ch. 11 Colorado Springs-Pueblo)—10-w, lat. 38° 25' 20", long. 105° 09' 05".

Canon City—K12ME, Pikes Peak Bcstg. Co., 399 S. Eighth St., Colorado Springs, CO 80906 (KRDO-TV Ch. 13 Colorado Springs-Pueblo)—10-w, lat. 38° 25' 20", long. 105° 09' 05".

Canyon Creek—See K03FS, New Castle.

Canyon Creek—See K05GY, New Castle.

Carbondale—K08GZ, Garfield County, Box 640, Glenwood Springs, CO 81601 (KCNC-TV Ch. 4 Denver)—10-w, lat. 39° 23' 48", long. 107° 14' 00".

Carbondale—K10LW, Garfield County, Box 640, Glenwood Springs, CO 81601 (KUSA-TV Ch. 9 Denver)—10-w, lat. 39° 23' 48", long. 107° 14' 00".

Carbondale—See K13AO, New Castle.

★ **Carbondale**—K22CE, Garfield County, Box 640, Glenwood Springs, CO 81601 (KJCT-TV Ch. 8 Grand Junction)—20-w, lat. 39° 25' 24", long. 107° 22' 36".

★ **Carbondale, Crystal, El Jebel, Frying Pan & Roaring Fork River Valley**—K62B0, Roaring Fork TV Assn. Inc., 506 E. Main St., Aspen, CO 81611 (KRMA-TV Ch. 6 Denver)—100-w, lat. 39° 25' 33", long. 107° 22' 25".

Carbondale, Crystal, El Jebel, Frying Pan, Roaring Fork River Valley & South Glenwood Springs—K60AH, Roaring Fork TV Assn. Inc., 506 E. Main St., Aspen, CO 81611 (KREG-TV Ch. 3 Glenwood Springs)—100-w, lat. 39° 25' 33", long. 107° 22' 25".

Carlsburg & Dotsero (area between each)—K12EF, Upper Colorado River TV Assn., Star Rte., Gypsum, CO (KUSA-TV Ch. 9 Denver)—1-w, lat. 39° 43' 30", long. 107° 01' 30".

Cathedral—See K08EK, Artesia.

Cathedral—See K10DY, Artesia.

Cathedral—See K12EE, Artesia.

Cattle Creek—See K13AO, New Castle.

Cedaredge & Delta—K02GJ, Donald Files (KUSA-TV Ch. 9 Denver)—10-w, lat. 38° 44' 36", long. 108° 05' 18".

Cedaredge & Delta—K12HV, Grand Mesa Television, Box 70, Naturita, CO 81422 (KOAA-TV Ch. 5 Pueblo-Colorado Springs)—10-w, lat. 38° 44' 36", long. 108° 05' 18".

Cheyenne Wells & rural area—K60AM, Cheyenne County, County Courthouse, Cheyenne Wells, CO (KOAA-TV Ch. 5 Pueblo-Colorado Springs)—100-w, lat. 38° 47' 30", long. 102° 32' 57".

Cheyenne Wells & rural area—K62AK, Cheyenne County, County Courthouse, Cheyenne Wells, CO (KKTU Ch. 11 Colorado Springs-Pueblo)—100-w, lat. 38° 47' 30", long. 102° 32' 57".

Cheyenne Wells & rural area—K64AJ, Cheyenne County, County Courthouse, Cheyenne Wells, CO (KRDO-TV Ch. 13 Colorado Springs-Pueblo)—100-w, lat. 38° 47' 30", long. 102° 32' 57".

Cheyenne Wells & rural area—K68AQ, Cheyenne County, County Courthouse, Cheyenne Wells, CO (KTSC Ch. 8 Pueblo-Colorado Springs)—100-w, lat. 38° 47' 30", long. 102° 32' 57".

Chromo rural area—K02EA, Chromo TV Assn., Chromo, CO (KOAT-TV Ch. 7 Albuquerque, NM)—1-w, lat. 37° 03' 15", long. 106° 51' 38".

Chromo rural area—K100D, Chromo TV Assn., Chromo, CO (KOB-TV Ch. 4 Albuquerque, NM)—1-w, lat. 37° 03' 15", long. 106° 51' 38".

Chromo rural area—K12HS, Chromo TV Assn., Chromo, CO (KREZ-TV Ch. 6 Durango)—1-w, lat. 37° 03' 15", long. 106° 51' 38".

Cimarron—See K06AM, Arrowhead Subdivision.

Clearfork—See K03FV, Lazear.

Clearfork, Crawford & Lazear—K09NS, Grand Mesa Television, Box 70, Naturita, CO 81422 (KOAA-TV Ch. 5 Pueblo-Colorado Springs)—1-w, lat. 38° 42' 48", long. 107° 36' 42".

★ **Clifton, Fruitdale & Palisade**—K62AZ, Grand Valley Free TV Assn., 2379 N. San Miguel Dr., Grand Junction, CO (KUSA-TV Ch. 9 Denver)—100-w, lat. 39° 05' 15", long. 108° 13' 40".

Coaldale—K03FH, Coaldale TV Club, Box 81, Coaldale, CO (KUSA-TV Ch. 9 Denver)—1-w, lat. 38° 20' 22", long. 104° 43' 55".

Coaldale—K10AR, Coaldale TV Club, Box 81, Coaldale, CO (KOAA-TV Ch. 5 Pueblo-Colorado Springs)—1-w, lat. 38° 20' 42", long. 105° 45' 11".

Coaldale—K59CL, U. of Southern Colorado, 2200 Bonforte Blvd., Pueblo, CO 81001 (KTSC Ch. 8 Pueblo-Colorado Springs)—1-w, lat. 38° 20' 42", long. 105° 45' 11".

Coalmont, Cowdrey, Jackson County, Rand & Walden—K10FB, Jackson County, 396 Lavefer St., Walden, CO 80480 (KGWN-TV Ch. 5 Cheyenne, WY)—10-w, lat. 40° 39' 55", long. 106° 24' 34".

Coalmont, Cowdrey, Rand & Walden—K08EY, Jackson County, 396 Lavefer St., Walden, CO 80480 (KCNC-TV Ch. 4 Denver)—10-w, lat. 40° 39' 49", long. 106° 24' 42".

★ **Collbran**—K06KJ, Mesa County, Box 897, Grand Junction, CO (KWGN-TV Ch. 2 Denver)—1-w, lat. 39° 14' 15", long. 107° 57' 45".

★ **Collbran**—K11PS, Mesa County, Box 897, Grand Junction, CO (KRMA-TV Ch. 6 Denver)—1-w, lat. 39° 14' 15", long. 107° 57' 45".

★ **Collbran**—K13RD, Mesa County, Box 897, Grand Junction, CO (KCNC-TV Ch. 4 Denver)—1-w, lat. 39° 14' 15", long. 107° 57' 45".

Collbran—See K39AF, Grand Junction.

Collbran—See K41AE, Grand Junction.

Collbran—See K43AB, Grand Junction.

Collbran & area west—K04BP, Collbran TV Assn., Box 100 (KREX-TV Ch. 5 Grand Junction)—1-w, lat. 39° 14' 15", long. 107° 57' 45".

Collbran & Currier Ranch—K07CA, Franklin & Carleton Currier, Collbran, CO (KREX-TV Ch. 5 Grand Junction)—1-w, lat. 39° 18' 17", long. 107° 45' 49".

Colorado River Valley & Sheephorn area—K02BV, Eagle Valley TV Corp., Eagle, CO (KMGH-TV Ch. 7 Denver)—1-w, lat. 40° 00' 05", long. 106° 26' 31".

Colorado Springs—K15BX, Sangre de Cristo Communications Inc., 2200 7th Ave., Pueblo, CO 81003 (KOAA-TV Ch. 5 Pueblo-Colorado Springs)—461-w, lat. 38° 44' 42", long. 104° 51' 39".

Colorado Springs—K21AB, U. of Southern Colorado, 2200 Bonforte Blvd., Pueblo, CO 81001 (KTSC Ch. 8 Pueblo-Colorado Springs)—100-w, lat. 38° 50' 48", long. 104° 50' 25".

★ **Colorado Springs**—K61ER, Front Range Educational Media Corp., Box 427, Broomfield, CO 80020 (KBDI-TV Ch. 12 Broomfield)—100-w, lat. 38° 44' 46", long. 104° 51' 37".

★ **Colorado Springs**—K63DW, Council for Public TV Channel 6 Inc., 1261 Glenarm Place, Denver, CO 80204 (KRMA-TV Ch. 6 Denver)—100-w, lat. 38° 44' 40", long. 104° 51' 42".

Colorado Springs—K68BY, Front Range Educational Media Corp., Box 427, Broomfield, CO 80020 (KBOI-TV Ch. 12 Broomfield)—100-w, lat. 38° 44' 46", long. 104° 51' 47".

Cortez—K06JF, W. Russell Withers Jr., Box 789, Grand Junction, CO 81502 (KREZ-TV Ch. 6 Durango)—10-w, lat. 37° 21' 15", long. 108° 31' 09".

Cortez—K33AE, Montezuma-Dolores Counties Metropolitan Recreation District, Box 158, Cortez, CO 81321 (KGGM-TV Ch. 13 Albuquerque, NM)—100-w, lat. 37° 21' 58", long. 108° 08' 42".

★ **Cortez**—K51DB, Montezuma-Dolores Counties Metropolitan Recreation District, Box 158, Cortez, CO 81321 (KCNC-TV Ch. 4 Denver)—100-w, lat. 37° 21' 64", long. 108° 08' 42".

Cortez—K59CF, Montezuma-Dolores Counties Metropolitan Recreation District, Box 158, Cortez, CO 81321 (KNME-TV Ch. 5 Albuquerque, NM)—100-w, lat. 37° 21' 58", long. 108° 08' 42".

Cortez & Mancos—K53DR, KOB-TV Inc., 4 Broadcast Plaza SW, Albuquerque, NM 87104 (KOB Ch. 12 Farmington, NM)—100-w.

Translators—Colorado

Cortez (Madden Peak) & Red Mesa rural area—K09DM, Montezuma-Dolores Counties Metropolitan Recreation District, Box 158, Cortez, CO 81321 (KOAT-TV Ch. 7 Albuquerque, NM)—10-w, lat. 37° 21' 55", long. 108° 08' 33".

Cortez, Dolores & Mancos—K11LP, Montezuma-Dolores Counties Metropolitan Recreation District, Box 158, Cortez, CO 81321 (KOB-TV Ch. 4 Albuquerque, NM)—10-w, lat. 37° 21' 24", long. 108° 08' 20".

Cotopaxi—K09BV, Cotopaxi Community TV Club, Box 7, Cotopaxi, CO (KOAA-TV Ch. 5 Pueblo-Colorado Springs)—1-w, lat. 38° 22' 14", long. 105° 43' 16".

Cotopaxi & Texas Creek—K03EP, Cotopaxi Community TV Club, Box 7, Cotopaxi, CO (KKTV Ch. 11 Colorado Springs-Pueblo)—1-w, lat. 38° 22' 30", long. 105° 41' 38".

Cotopaxi & Texas Creek—K57CY, U. of Southern Colorado, 2200 Bonforte Blvd., Pueblo, CO 81001 (KTSC Ch. 8 Pueblo-Colorado Springs)—1-w, lat. 38° 22' 30", long. 105° 41' 58".

Cowdrey—See K08EY, Coalmont.

Cowdrey—See K10FB, Coalmont.

Craig—K03CK, Moffat County, 561 Russell St., Craig, CO (KUSA-TV Ch. 9 Denver)—10-w, lat. 40° 31' 36", long. 107° 33' 51".

Craig—K06CI, Moffat County, 561 Russell St., Craig, CO (KCNC-TV Ch. 4 Denver)—10-w, lat. 40° 31' 27", long. 107° 33' 11".

★ **Craig**—K07TD, W. Russell Withers Jr., Box 789, Grand Junction, CO 81502 (KREG-TV Ch. 3 Glenwood Springs)—10-w, lat. 40° 31' 33", long. 107° 33' 20".

Craig—K09GQ, Moffat County, 561 Russell St., Craig, CO (KGWN-TV Ch. 4 Cheyenne, WY)—10-w, lat. 40° 31' 27", long. 107° 33' 11".

Craig—K55CI, Moffat County, 561 Russell St., Craig, CO (KWGN-TV Ch. 2 Denver)—100-w, lat. 40° 31' 27", long. 107° 33' 11".

Craig—K68BS, Moffat County, 561 Russell St., Craig, CO (KRMA-TV Ch. 6 Denver)—100-w, lat. 40° 31' 27", long. 107° 33' 11".

Craig (NE, NW & SW rural areas)—K02CB, Moffat County, 561 Russell St., Craig, CO (KCNC-TV Ch. 4 Denver)—100-w, lat. 40° 34' 02", long. 107° 36' 32".

Crawford—See K03FV, Lazear.

Crawford—See K09NS, Clearfork.

Crawford & Hotchkiss—K13ML, Grand Mesa Television, Box 70, Naturita, CO 81422 (KREX-TV Ch. 5 Grand Junction)—10-w, lat. 38° 42' 48", long. 107° 36' 42".

Crawford, Paonia rural area & Rogers Mesa—K07AW, Crawford Community TV Assn., Edwin Huddleston, Crawford, CO (KREX-TV Ch. 5 Grand Junction)—1-w, lat. 38° 42' 40", long. 107° 35' 45".

Creede—K04CR, Creede TV Assn., Creede, CO (KGGM-TV Ch. 13 Albuquerque, NM)—1-w, lat. 37° 50' 41", long. 106° 55' 53".

Creede—K06AR, Creede TV Assn., Creede, CO (KOAA-TV Ch. 5 Pueblo-Colorado Springs)—1-w, lat. 37° 50' 41", long. 106° 55' 53".

Creede—K11LR, Creede TV Assn., Creede, CO (KOAT-TV Ch. 7 Albuquerque, NM)—1-w, lat. 37° 50' 41", long. 106° 55' 53".

Crested Butte—K12AK, Gunnison County Metro Recreation District, Box 1382, Gunnison, CO 81230 (KREX-TV Ch. 5 Grand Junction)—1-w, lat. 38° 52' 45", long. 106° 57' 55".

Crested Butte & Mount Crested Butte—K04GS, Gunnison County Metro Recreation District, Box 1382, Gunnison, CO 81230 (KUSA-TV Ch. 9 Denver)—1-w, lat. 38° 54' 08", long. 106° 58' 20".

Crested Butte & Mount Crested Butte—K10AK, Gunnison County Metro Recreation District, Box 1382, Gunnison, CO 81230 (KOAA-TV Ch. 5 Pueblo-Colorado Springs)—1-w, lat. 38° 54' 08", long. 106° 58' 20".

Crested Butte & Mount Crested Butte—K13RY, Gunnison County Metro Recreation District, Box 1382, Gunnison, CO 81230 (KREX-TV Ch. 5 Grand Junction)—1-w, lat. 38° 54' 08", long. 106° 58' 20".

Crested Butte & Mount Crested Butte—K43AH, Gunnison County Metro Recreation District, Box 1382, Gunnison, CO 81230 (KTSC Ch. 8 Pueblo-Colorado Springs)—20-w, lat. 38° 54' 08", long. 106° 58' 20".

Crested Butte & Mount Crested Butte—K41AH, Gunnison County Metro Recreation District, Box 1382, Gunnison, CO 81230 (KWGN-TV Ch. 2 Denver)—20-w, lat. 38° 54' 08", long. 106° 58' 20".

Crested Butte South—K47BL, Gunnison County Metro Recreation District, Box 1382, Gunnison, CO 81230 (KTSC Ch. 8 Pueblo-Colorado Springs)—20-w, lat. 38° 47' 16", long. 106° 53' 28".

Crested Butte South—K49BW, Gunnison County Metro Recreation District, Box 1382, Gunnison, CO 81230 (KREX-TV Ch. 5 Grand Junction)—20-w, lat. 38° 47' 16", long. 106° 53' 28".

Cripple Creek—K02CK, City of Cripple Creek Volunteer Fire Dept., 151 E. Bennett, Cripple Creek, CO (KCNC-TV Ch. 4 Denver)—1-w, lat. 38° 45' 00", long. 105° 11' 42".

Cripple Creek—K06JE, City of Cripple Creek Volunteer Fire Dept., 151 E. Bennett, Cripple Creek, CO (KTSC Ch. 8 Pueblo-Colorado Springs)—1-w, lat. 38° 45' 00", long. 105° 11' 42".

Cripple Creek—K10BN, City of Cripple Creek Volunteer Fire Dept., 151 E. Bennett, Cripple Creek, CO (KMGH-TV Ch. 7 Denver)—1-w, lat. 38° 45' 00", long. 105° 11' 42".

Cripple Creek—K12BM, City of Cripple Creek Volunteer Fire Dept., 151 E. Bennett, Cripple Creek, CO (KUSA-TV Ch. 9 Denver)—1-w, lat. 38° 45' 00", long. 105° 11' 42".

Cripple Creek & Mountain Estates—K55CJ, Cripple Creek Mountain Estates Property Owners' Assn., Box 632, Cripple Creek, CO (KCNC-TV Ch. 4 Denver)—10-w, lat. 38° 44' 48", long. 105° 10' 41".

Cripple Creek & Mountain Estates—K57BY, Cripple Creek Mountain Estates Property Owners' Assn., Box 632, Cripple Creek, CO (KMGH-TV Ch. 7 Denver)—10-w, lat. 38° 44' 48", long. 105° 10' 41".

Cripple Creek & Mountain Estates—K59BZ, Cripple Creek Mountain Estates Property Owners' Assn., Box 632, Cripple Creek, CO (KUSA-TV Ch. 9 Denver)—10-w, lat. 38° 44' 48", long. 105° 10' 41".

Crystal—See K60AH, Carbondale.

Crystal—See K62B0, Carbondale.

Crystal River rural area & Redstone—K02IO, Roaring Fork TV Assn. Inc., 506 E. Main St., Aspen, CO 81611 (KCNC-TV Ch. 4 Denver)—10-w, lat. 39° 14' 18", long. 107° 13' 28".

Crystal, Frying Pan & Roaring Fork River Valley—K56AD, Roaring Fork TV Assn. Inc., 506 E. Main St., Aspen, CO 81611 (KCNC-TV Ch. 4 Denver)—100-w, lat. 39° 25' 33", long. 107° 22' 25".

Crystal, Frying Pan & Roaring Fork River Valley—K58AA, Roaring Fork TV Assn. Inc., 506 E. Main St., Aspen, CO 81611 (KUSA-TV Ch. 9 Denver)—100-w, lat. 39° 25' 33", long. 107° 22' 25".

Currier Ranch—See K07CA, Collbran.

De Beque—See K39AF, Grand Junction.

De Beque—See K41AE, Grand Junction.

De Beque—See K43AB, Grand Junction.

Del Norte—K02KJ, U. of Southern Colorado, 2200 Bonforte Blvd., Pueblo, CO 81001 (KTSC Ch. 8 Pueblo-Colorado Springs)—10-w, lat. 37° 40' 30", long. 106° 14' 30".

Del Norte—K04JA, Parker Hill TV Assn., Del Norte, CO (KNME-TV Ch. 5 Albuquerque, NM)—10-w, lat. 37° 40' 30", long. 106° 14' 30".

Del Norte—K06KB, Parker Hill TV Assn., Del Norte, CO (KRDO-TV Ch. 13 Colorado Springs-Pueblo)—10-w, lat. 37° 40' 30", long. 106° 14' 30".

Del Norte—K07KB, Parker Hill TV Assn., Del Norte, CO (KOB-TV Ch. 4 Albuquerque, NM)—5-w, lat. 37° 40' 30", long. 106° 14' 30".

Del Norte—K09BU, Parker Hill TV Assn., Del Norte, CO (KOAA-TV Ch. 5 Pueblo-Colorado Springs)—1-w, lat. 37° 40' 19", long. 106° 21' 11".

Del Norte—K11EG, Parker Hill TV Assn., Del Norte, CO (KGGM-TV Ch. 13 Albuquerque, NM)—10-w, lat. 37° 40' 30", long. 106° 14' 30".

Del Norte—K13CB, Parker Hill TV Assn., Del Norte, CO (KOAT-TV Ch. 7 Albuquerque, NM)—10-w, lat. 37° 40' 30", long. 106° 14' 30".

Delta—See K02GJ, Cedaredge.

Delta—See K12HV, Cedaredge.

★ **Delta**—K35AF, Pikes Peak Bcstg. Co., 399 S. Eighth St., Colorado Springs, CO 80906 (KJCT-TV Ch. 8 Grand Junction)—100-w, lat. 38° 44' 50", long. 108° 04' 55".

Delta—K52BC, Delta County, 5th & Palmer, Delta, CO 81416 (KRMA-TV Ch. 6 Denver)—100-w, lat. 38° 44' 50", long. 108° 04' 55".

Delta—K55DR, Delta County, 5th & Palmer, Delta, CO 81416 (KRMA-TV Ch. 6 Denver)—100-w, lat. 38° 42' 30", long. 107° 36' 15".

Delta—K58BV, Delta County, 5th & Palmer, Delta, CO 81416 (KRMA-TV Ch. 6 Denver)—100-w, lat. 38° 52' 20", long. 107° 39' 45".

Delta County—See K61BR, Ouray.

★ **Denver**—K49CE, Lomas de Oro Bcstg. Corp., 1024 Niagra St., Burbank, CA 91505 (KWGN-TV Ch. 2 Denver)—100-w, lat. 39° 43' 59", long. 105° 14' 12".

Denver—K57BT, Trinity Bcstg. Network Inc., 2442 Michelle Rd., Tustin, CA 92680 (KTBN-TV Ch. 40 Santa Ana-Los Angeles, CA)—100-w, lat. 39° 43' 59", long. 105° 14' 12".

Deora & rural area—K47CJ, Baca County, 741 Main St., Springfield, CO 81073 (KKTU Ch. 11 Colorado Springs-Pueblo)—20-w, lat. 37° 37' 08", long. 102° 56' 22".

Deora & rural area—K45BU, Baca County, Box 116, 741 Main St., Springfield, CO 81073 (KOAA-TV Ch. 5 Pueblo-Colorado Springs)—20-w, lat. 37° 37' 08", long. 102° 56' 22".

Deora & rural area—K49BT, Baca County, Box 116, 741 Main St., Springfield, CO 81073 (KRDO-TV Ch. 13 Colorado Springs-Pueblo)—20-w, lat. 37° 37' 08", long. 102° 56' 22".

Deora & rural area—K51CL, Baca County, Box 116, 741 Main St., Springfield, CO 81073 (KTSC Ch. 8 Pueblo-Colorado Springs)—20-w, lat. 37° 37' 08", long. 102° 56' 22".

Derby Mesa—See K05BJ, Bond.

Derby Mesa (near Burns)—K09GB, Upper Colorado River TV Assn., Star Rte., Gypsum, CO (KUSA-TV Ch. 9 Denver)—1-w, lat. 39° 52' 30", long. 106° 54' 45".

Dinosaur—See K08EK, Artesia.

Dinosaur—See K10DY, Artesia.

Dinosaur—See K12EE, Artesia.

Dinosaur—See K41AJ, Rangely.

Dinosaur—See K59BY, Blue Mountain.

Divide Creek & Grass Valley—K04GM, Garfield County, Box 640, Glenwood Springs, CO 81601 (KCNC-TV Ch. 4 Denver)—10-w, lat. 39° 36' 11", long. 107° 38' 49".

Divide Creek & Grass Valley—K06GW, Garfield County, Box 640, Glenwood Springs, CO 81601 (KRMA-TV Ch. 6 Denver)—10-w, lat. 39° 36' 11", long. 107° 38' 49".

★ **Divide Creek & Rifle Creek**—K12LM, Garfield County, Box 640, Glenwood Springs, CO 81601 (KUSA-TV Ch. 9 Denver)—10-w, lat. 39° 36' 11", long. 107° 38' 49".

Division, Spring Creek & Taylor River resort area—K10HS, Gunnison County Metro Recreation District, Box 1382, Gunnison, CO 81230 (KOAA-TV Ch. 5 Pueblo-Colorado Springs)—1-w, lat. 38° 44' 30", long. 106° 46' 00".

★ **Dolores**—K04NK, Montezuma-Dolores Counties Metropolitan Recreation District, Box 158, Cortez, CO 81321 (KOAT-TV Ch. 7 Albuquerque, NM)—1-w, lat. 37° 28' 07", long. 108° 32' 48".

Dolores—K05GA, Montezuma-Dolores Counties Metropolitan Recreation District, Box 158, Cortez, CO 81321 (KOAA-TV Ch. 5 Pueblo-Colorado Springs)—1-w, lat. 37° 28' 07", long. 108° 32' 48".

Dolores—K07DL, Montezuma-Dolores County Metropolitan Recreation District, Box 158, Cortez, CO 81321 (KOB-TV Ch. 4 Albuquerque, NM)—1-w, lat. 37° 28' 07", long. 108° 32' 48".

Dolores—See K11LP, Cortez.

Dolores—K13AT, Montezuma-Dolores Counties Metropolitan Recreation District, Box 158, Cortez, CO 81321 (KREZ-TV Ch. 6 Durango)—1-w, lat. 37° 28' 07", long. 108° 32' 48".

Dolores—K67CO, Montezuma-Dolores Counties Metropolitan Recreation District, Box 158, Cortez, CO 81321 (KNME-TV Ch. 5 Albuquerque, NM)—1-w, lat. 37° 28' 07", long. 108° 32' 48".

Dotsero—See K02BS, Cabin Creek.

Dotsero—See K12EF, Carlsburg.

Dotsero, Gypsum, Gypsum Valley & Riland—K81BH, Eagle Valley TV Corp., Eagle, CO (KUSA-TV Ch. 9 Denver)—20-w, lat. 39° 44' 00", long. 106° 44' 00".

Douglas Creek & rural area—K03EQ, W. Russell Withers Jr., Box 789, Grand Junction, CO 81502 (KREX-TV Ch. 5 Grand Junction)—10-w, lat. 39° 36' 10", long. 108° 46' 31".

Dove Creek—K05EW, Montezuma-Dolores Counties Metropolitan Recreation District, Box 158, Cortez, CO 81321 (KOAT-TV Ch. 7 Albuquerque, NM)—1-w, lat. 37° 34' 22", long. 108° 49' 03".

Dove Creek—See K08KB, Cahone.

★ **Dove Creek**—K10LY, Montezuma-Dolores Counties Metropolitan Recreation District, Box 158, Cortez, CO 81321 (KJCT-TV Ch. 8 Grand Junction)—10-w, lat. 37° 48' 00", long. 108° 54' 45".

Dove Creek—K48AK, Montezuma-Dolores Counties Metropolitan Recreation District, Box 158, Cortez, CO 81321 (KWGN-TV Ch. 2 Denver)—100-w, lat. 37° 48' 05", long. 109° 25' 30".

Doyleville—K03EY, Gunnison County Metro Recreation District, Box 1382, Gunnison, CO 81230 (KREX-TV Ch. 5 Grand Junction)—1-w, lat. 38° 30' 25", long. 106° 40' 30".

Doyleville—See K61DC, Parlin.

Doyleville—See K63CX, Parlin.

Durango—K39AH, Mountain States Bcstg., 75 Fountain St., Providence, RI 02902 (KGSW-TV Ch. 14 Albuquerque, NM)—100-w, lat. 37° 15' 45", long. 107° 54' 07".

★ **Durango**—K41CF, Pikes Peak Bcstg. Co., 80906 (KJCT-TV Ch. 8 Grand Junction)—100-w, lat. 37° 15' 44", long. 107° 53' 29".

Durango—K59BU, Regents of U. of New Mexico and the Board of Education of the City of Albuquerque, 1130 University NE, Albuquerque, NM 87102 (KNME-TV Ch. 5 Albuquerque, NM)—100-w, lat. 37° 20' 18", long. 107° 49' 21".

Durango—K66BN, KOB-TV Inc., 4 Broadcast Plaza SW, Albuquerque, NM 87104 (KOB-TV Ch. 12 Farmington, NM)—100-w, lat. 37° 20' 16", long. 107° 49' 23".

Durango—K70BR, KOAT-TV Inc., 3801 Carlisle Blvd. NE, Albuquerque, NM 87107 (KOAT-TV Ch. 7 Albuquerque, NM)—100-w, lat. 37° 20' 18", long. 107° 49' 21".

Durango—K72AN, Durango TV Translator, Durango Jr. Chamber of Commerce, Box 318, Durango, CO (KOB-TV Ch. 4 Albuquerque, NM)—100-w, lat. 37° 20' 18", long. 107° 49' 21".

Durango & Hermosa—K68AZ, W. Russell Withers Jr., Box 789, Grand Junction, CO 81502 (KREZ-TV Ch. 6 Durango)—100-w, lat. 37° 20' 18", long. 107° 49' 21".

Dyke & rural area—K09CA, Devil Mountain TV Assn., Star Rte., Pagosa Springs, CO (KOB-TV Ch. 4 Albuquerque, NM)—1-w, lat. 37° 13' 14", long. 107° 14' 17".

Eads & rural areas—K50AA, Kiowa County, Box 37, Eads, CO (KOAA-TV Ch. 5 Pueblo-Colorado Springs)—100-w, lat. 38° 22' 35", long. 102° 58' 48".

Eads & rural areas—K52AA, Kiowa County, Box 37, Eads, CO (KKTV Ch. 11 Colorado Springs-Pueblo)—100-w, lat. 38° 22' 35", long. 102° 58' 48".

Eads & rural areas—K54AB, Kiowa County, Box 37, Eads, CO (KRDO-TV Ch. 13 Colorado Springs-Pueblo)—100-w, lat. 38° 22' 35", long. 102° 58' 48".

Eads & rural areas—K56AG, Kiowa County, Box 37, Eads, CO (KTSC Ch. 8 Pueblo-Colorado Springs)—100-w, lat. 38° 22' 35", long. 102° 58' 48".

Eagle, Gypsum, Riland & Wolcott—K07DB, Eagle Valley TV Corp., Eagle, CO (KUSA-TV Ch. 9 Denver)—10-w, lat. 39° 44' 01", long. 106° 48' 04".

Eagle, Gypsum, Riland & Wolcott—K10DG, Eagle Valley TV Corp., Eagle, CO (KCNC-TV Ch. 4 Denver)—10-w, lat. 39° 44' 01", long. 106° 48' 04".

Eagle, Gypsum, Riland & Wolcott—K13DE, Eagle Valley TV Corp., Eagle, CO (KMGH-TV Ch. 7 Denver)—10-w, lat. 39° 44' 00", long. 106° 48' 00".

East Cottonwood Pass & Lower Gypsum Creek—K65AK, Eagle Valley TV Corp., Eagle, CO (KCNC-TV Ch. 4 Denver)—100-w, lat. 39° 44' 00", long. 106° 48' 00".

East Elk Creek—K02JD, Garfield County, Box 640, Glenwood Springs, CO 81601 (KUSA-TV Ch. 9 Denver)—1-w, lat. 39° 36' 32", long. 107° 33' 23".

East Elk Creek—K04JL, Garfield County, Box 640, Glenwood Springs, CO 81601 (KCNC-TV Ch. 4 Denver)—1-w, lat. 39° 36' 32", long. 107° 33' 23".

East Elk Creek—K06JS, Garfield County, Box 640, Glenwood Springs, CO 81601 (KREX-TV Ch. 5 Grand Junction)—1-w, lat. 39° 36' 32", long. 107° 33' 23".

East Elk Creek—K08JS, Garfield County, Box 640, Glenwood Springs, CO 81601 (KWGN-TV Ch. 2 Denver)—1-w, lat. 39° 36' 32", long. 107° 33' 23".

East Elk Creek—K10LN, Garfield County, Box 640, Glenwood Springs, CO 81601 (KRMA-TV Ch. 6 Denver)—1-w, lat. 39° 36' 32", long. 107° 33' 23".

East Rifle, Rulisan rural areas & South Rifle—K61BN, Garfield County, Box 640, Glenwood Springs, CO 81601 (KUSA-TV Ch. 9 Denver)—100-w, lat. 39° 32' 05", long. 107° 57' 25".

East Rifle, Rulisan rural areas & South Rifle—K63BM, Garfield County, Box 640, Glenwood Springs, CO 81601 (KCNC-TV Ch. 4 Denver)—100-w, lat. 39° 32' 05", long. 107° 57' 25".

East Rifle, Rulisan rural areas & South Rifle—K66BQ, Garfield County, Box 640, Glenwood Springs, CO 81601 (KRMA-TV Ch. 6 Denver)—100-w, lat. 39° 32' 05", long. 107° 57' 25".

East Rifle, Rulisan rural areas & South Rifle—K68BR, Garfield County, Box 640, Glenwood Springs, CO 81601 (KWGN-TV Ch. 2 Denver)—100-w, lat. 39° 32' 05", long. 107° 57' 25".

Eight Mile Ridge & Royal Gorge—K56BG, KKTV Inc., 3100 N. Nevada Ave., Colorado Springs, CO 80907 (KKTV Ch. 11 Colorado Springs-Pueblo)—20-w, lat. 38° 25' 44", long. 104° 50' 12".

Eight Mile Ridge & Royal Gorge—K74DM, Pikes Peak Bcstg. Co., 399 S. Eighth St., Colorado Springs, CO 80906 (KRDO-TV Ch. 13 Colorado Springs-Pueblo)—100-w, lat. 38° 25' 44", long. 104° 50' 12".

El Jebel—See K60AH, Carbondale.

El Jebel—See K62BO, Carbondale.

Eleven Mile Reservoir—See K64AQ, Antero Junction.

Elk River Valley—K02CQ, Yampa Valley TV Assn., Box 764, Steamboat Springs, CO (KCNC-TV Ch. 4 Denver)—1-w, lat. 40° 36' 45", long. 106° 57' 38".

Estes Park—K57AA, Translator TV Inc., Platte Valley Farm Supply Co., 1160 Woodstock Dr., Estes Park, CO (KRMA-TV Ch. 6 Denver)—100-w, lat. 40° 23' 10", long. 105° 31' 00".

Estes Park—K59AA, Translator TV Inc., Platte Valley Farm Supply Co., 1160 Woodstock Dr., Estes Park, CO (KMGH-TV Ch. 7 Denver)—100-w, lat. 40° 25' 13", long. 105° 26' 39".

Estes Park—K61AA, Translator TV Inc., Platte Valley Farm Supply Co., 1160 Woodstock Dr., Estes Park, CO (KUSA-TV Ch. 9 Denver)—100-w, lat. 40° 25' 13", long. 105° 26' 39".

Estes Park—K63AB, Translator TV Inc., Platte Valley Farm Supply Co., 1160 Woodstock Dr., Estes Park, CO (KWGN-TV Ch. 2 Denver)—100-w, lat. 40° 25' 13", long. 105° 26' 39".

Estes Park—K65AA, Translator TV Inc., Platte Valley Farm Supply Co., 1160 Woodstock Dr., Estes Park, CO (KCNC-TV Ch. 4 Denver)—100-w, lat. 40° 25' 13", long. 105° 26' 39".

Estes Park—K67AS, Translator TV Inc., Platte Valley Farm Supply Co., 1160 Woodstock Dr., Estes Park, CO (KBDI-TV Ch. 12 Broomfield)—100-w, lat. 40° 25' 19", long. 105° 26' 36".

Estes Park (SW residential area)—K10IE, Translator TV Inc., Platte Valley Farm Supply Co., 1160 Woodstock Dr., Estes Park, CO (KWGN-TV Ch. 2 Denver)—1-w, lat. 40° 22' 35", long. 105° 33' 35".

Estes Park (SW residential area)—K12IV, Translator TV Inc., Platte Valley Farm Supply Co., 1160 Woodstock Dr., Estes Park, CO (KCNC-TV Ch. 4 Denver)—10-w, lat. 40° 22' 35", long. 105° 33' 35".

Estes Park (SW residential area)—K13PW, Translator TV Inc., Platte Valley Farm Supply Co., 1160 Woodstock Dr., Estes Park, CO (KRMA-TV Ch. 6 Denver)—1-w, lat. 40° 22' 35", long. 105° 33' 35".

Estes Park (W)—See K51AB, The Cliffs.

Estes Park (W)—See K53AC, The Cliffs.

Estes Park (W)—See K55AU, The Cliffs.

Estes Park (W)—See K69AT, The Cliffs.

Estes Park Estates (unincorporated) & Pinewood Springs—K03EO, Pinewood Translator & Video (KMGH-TV Ch. 7 Denver)—1-w, lat. 40° 17' 06", long. 105° 21' 35".

Estes Park Estates (unincorporated) & Pinewood Springs—K08IV, Pinewood Translator & Video (KCNC-TV Ch. 4 Denver)—1-w, lat. 40° 17' 06", long. 105° 21' 35".

Estes Park Estates (unincorporated) & Pinewood Springs—K11NO, Pinewood Translator & Video (KWGN-TV Ch. 2 Denver)—1-w, lat. 40° 17' 06", long. 105° 21' 35".

Estes Park Estates (unincorporated) & Pinewood Springs—K13OI, Pinewood Translator & Video (KUSA-TV Ch. 9 Denver)—1-w, lat. 40° 17' 06", long. 105° 21' 35".

Fall River residential & motel area NW of Estes Park—K03DL, Translator TV Inc., Platte Valley Farm Supply Co., 1160 Woodstock Dr., Estes Park, CO (KWGN-TV Ch. 2 Denver)—1-w, lat. 40° 22' 35", long. 105° 33' 35".

Translators—Colorado

Fall River residential & motel area NW of Estes Park—K08HL, Translator TV Inc., Platte Valley Farm Supply Co., 1160 Woodstock Dr., Estes Park, CO (KCNC-TV Ch. 4 Denver)—1-w, lat. 40° 22' 35", long. 105° 23' 35".

Flagler & Selbert—K63AJ, Kit Carson County, Board of County Commissioners, County Courthouse, Burlington, CO (KCNC-TV Ch. 4 Denver)—100-w, lat. 39° 19' 05", long. 103° 06' 25".

Flagler & Selbert—K65AO, Kit Carson County, Board of County Commissioners, County Courthouse, Burlington, CO (KRMA-TV Ch. 6 Denver)—100-w, lat. 39° 19' 05", long. 103° 06' 25".

Flagler & Selbert—K67AQ, Kit Carson County, Board of County Commissioners, County Courthouse, Burlington, CO (KMGH-TV Ch. 7 Denver)—100-w, lat. 39° 19' 05", long. 103° 06' 25".

Flagler & Selbert—K69AX, Kit Carson County, Board of County Commissioners, County Courthouse, Burlington, CO (KUSA-TV Ch. 9 Denver)—100-w, lat. 39° 19' 05", long. 103° 06' 25".

Fleming, Sterling & rural Logan County—K23AB, Board of Logan County Commissioners, High Plains Radio, 2999 County Rd. AA, Sugar City, CO (KWGN-TV Ch. 2 Denver)—100-w, lat. 40° 35' 28", long. 103° 02' 23".

Fleming, Sterling & rural Logan County—K25AF, Board of Logan County Commissioners, High Plains Radio, 2999 County Rd. AA, Sugar City, CO (KCNC-TV Ch. 4 Denver)—100-w, lat. 40° 35' 28", long. 103° 02' 23".

Fleming, Sterling & rural Logan County—K27AG, Board of Logan County Commissioners, High Plains Radio, 2999 County Rd. AA, Sugar City, CO (KUSA-TV Ch. 9 Denver)—100-w, lat. 40° 35' 28", long. 103° 02' 23".

Fleming, Sterling & rural Logan County—K29AC, Board of Logan County Commissioners, High Plains Radio, 2999 County Rd. AA, Sugar City, CO (KRMA-TV Ch. 6 Denver)—100-w, lat. 40° 35' 28", long. 103° 02' 23".

Florissant—K62BU, Lake George.

Florissant & Lake George—K11MT, Lake George Volunteer Fire Dept., Lake George, CO (KMGH-TV Ch. 7 Denver)—1-w, lat. 38° 59' 10", long. 105° 21' 05".

Florissant, Lake George & Tarryall Canyon—K03FP, Lake George Volunteer Fire Dept., Lake George, CO (KUSA-TV Ch. 9 Denver)—1-w, lat. 38° 59' 10", long. 105° 21' 05".

Florissant, Lake George & Tarryall Canyon—K13EO, Lake George Volunteer Fire Dept., Lake George, CO (KOA-TV Ch. 5 Pueblo-Colorado Springs; KCNC-TV Ch. 4 Denver)—1-w, lat. 38° 59' 10", long. 105° 21' 05".

Four Mile Creek & Silt rural areas—K47AC, Garfield County, Box 640, Glenwood Springs, CO 81601 (KWGN-TV Ch. 2 Denver)—100-w, lat. 39° 25' 45", long. 107° 23' 00". Requests CP to add Missouri Heights to principal community.

Four Mile Creek & Silt rural areas—K49AH, Garfield County, Box 640, Glenwood Springs, CO 81601 (KRMA-TV Ch. 6 Denver)—100-w, lat. 39° 25' 45", long. 107° 23' 00".

★ **Fraser**—K27CB, Fraser Valley Metropolitan Recreation District, Box 3348, Winter Park, CO 80482 (KMGH-TV Ch. 7 Denver)—10-w, lat. 39° 51' 45", long. 105° 46' 20".

★ **Fraser**—K33BV, Fraser Valley Metropolitan Recreation District, Box 3348, Winter Park, CO 80482 (KCNC-TV Ch. 4 Denver)—10-w, lat. 39° 51' 45", long. 105° 46' 20".

★ **Fraser**—K36BR, Fraser Valley Metropolitan Recreation District, Box 3348, Winter Park, CO 80482 (KWGN-TV Ch. 2 Denver)—10-w, lat. 39° 51' 45", long. 105° 46' 20".

★ **Fraser**—K39BT, Fraser Valley Metropolitan Recreation District, Box 3348, Winter Park, CO 80482 (KUSA-TV Ch. 9 Denver)—10-w, lat. 39° 51' 45", long. 105° 46' 20".

Fruita—See K65CE, Grand Junction.

Fruita—See K67CJ, Grand Junction.

Fruita—See K69CZ, Grand Junction.

Fruitdale—See K62AZ, Clifton.

Frying Pan—See K56AD, Crystal.

Frying Pan—See K58AA, Crystal.

Frying Pan—See K60AH, Carbondale.

Frying Pan—See K62BO, Carbondale.

Gateview & Lake Fork area—K02IK, Hinsdale County Chamber of Commerce Inc., Box 173, Lake City, CO (KUSA-TV Ch. 9 Denver)—1-w, lat. 38° 17' 28", long. 107° 15' 06".

★ **Gateway**—K04KG, Mesa County, Box 897, Grand Junction, CO (KWGN-TV Ch. 2 Denver)—5-w, lat. 38° 30' 25", long. 108° 59' 32".

★ **Gateway**—K06KK, Mesa County, Box 897, Grand Junction, CO (KRMA-TV Ch. 6 Denver)—5-w, lat. 38° 30' 25", long. 108° 59' 32".

★ **Gateway**—K07QN, Mesa County, Box 897, Grand Junction, CO (KWGN-TV Ch. 2 Denver)—5-w, lat. 38° 43' 25", long. 108° 48' 28".

Gateway—K09MR, W. Russell Withers Jr., Box 789, Grand Junction, CO 81502 (KREY-TV Ch. 10 Montrose)—1-w, lat. 38° 38' 25", long. 108° 59' 32".

★ **Gateway**—K11PX, Mesa County, Box 897, Grand Junction, CO (KRMA-TV Ch. 6 Denver)—5-w, lat. 38° 43' 25", long. 108° 48' 28".

Gateway—K13AM, Gateway TV Assn., Gateway, CO (KUTV Ch. 2 Salt Lake City, UT)—1-w, lat. 38° 38' 25", long. 108° 59' 32".

Gilman & Minturn—K02BL, Battle Mountain TV Assn., Box 96, Minturn, CO (KMGH-TV Ch. 7 Denver)—1-w, lat. 39° 35' 22", long. 106° 25' 20".

Gilman & Minturn—K04BG, Battle Mountain TV Assn., Box 96, Minturn, CO (KGWN-TV Ch. 5 Cheyenne, WY)—1-w, lat. 39° 35' 22", long. 106° 25' 20".

Gilman & Minturn—K06BM, Battle Mountain TV Assn., Box 96, Minturn, CO (KCNC-TV Ch. 4 Denver)—1-w, lat. 39° 35' 22", long. 106° 25' 20".

Glen Haven—K03EM, Translator TV Inc., Platte Valley Farm Supply Co., 1160 Woodstock Dr., Estes Park, CO (KWGN-TV Ch. 2 Denver)—1-w, lat. 40° 27' 23", long. 105° 26' 59".

Glen Haven—K08IS, Translator TV Inc., Platte Valley Farm Supply Co., 1160 Woodstock Dr., Estes Park, CO (KCNC-TV Ch. 4 Denver)—1-w, lat. 40° 27' 23", long. 105° 26' 59".

Glen Haven (unincorporated village of)—K10JY, Translator TV Inc., Platte Valley Farm Supply Co., 1160 Woodstock Dr., Estes Park, CO (KMGH-TV Ch. 7 Denver)—1-w, lat. 40° 27' 23", long. 105° 26' 59".

Glen Haven (unincorporated village of)—K12KP, Translator TV Inc., Platte Valley Farm Supply Co., 1160 Woodstock Dr., Estes Park, CO (KUSA-TV Ch. 9 Denver)—1-w, lat. 40° 27' 23", long. 105° 26' 59".

Glen Haven (unincorporated village of)—K13ON, Translator TV Inc., Platte Valley Farm Supply Co., 1160 Woodstock Dr., Estes Park, CO (KRMA-TV Ch. 6 Denver)—1-w, lat. 40° 27' 34", long. 105° 27' 48".

Glenwood (rural area) & No Name Creek—K06LX, Garfield County, Box 640, Glenwood Springs, CO 81601 (KRMA-TV Ch. 6 Denver)—10-w, lat. 39° 32' 38", long. 107° 17' 59".

Glenwood Springs—K05HE, Garfield County, Box 640, Glenwood Springs, CO 81601 (KWGN-TV Ch. 2 Denver)—10-w, lat. 39° 32' 38", long. 107° 17' 59".

Glenwood Springs—K09DC, Garfield County, Box 640, Glenwood Springs, CO 81601 (KUSA-TV Ch. 9 Denver)—10-w, lat. 39° 32' 38", long. 107° 17' 59".

Glenwood Springs—See K13AO, New Castle.

Glenwood Springs—K65CK, Pikes Peak Bestg. Co., 399 S. Eighth St., Colorado Springs, CO 80906 (KUTV Ch. 2 Salt Lake City, UT)—100-w, lat. 39° 32' 38", long. 107° 17' 59".

Glenwood Springs & rural area—K07GD, W. Russell Withers Jr., Box 789, Grand Junction, CO 81502 (KREG-TV Ch. 3 Glenwood Springs)—10-w, lat. 39° 33' 48", long. 107° 18' 59".

Glenwood Springs & rural areas SE—K11DI, Garfield County, Box 640, Glenwood Springs, CO 81601 (KCNC-TV Ch. 4 Denver)—1-w, lat. 39° 32' 38", long. 107° 17' 59".

Goeder—See K08EK, Artesia.

Goeder—See K10DY, Artesia.

Goeder—See K12EE, Artesia.

Goeder & Staley—K05CM, Rio Blanco County TV Assn., Box 1047, Meeker, CO 81641 (KSL-TV Ch. 5 Salt Lake City, UT)—1-w, lat. 40° 05' 24", long. 108° 43' 14".

Goeder & Staley—K11PI, Rio Blanco County TV Assn., Box 1047, Meeker, CO 81641 (KUTV Ch. 2 Salt Lake City, UT)—1-w, lat. 40° 05' 24", long. 108° 43' 14".

Goeder & Staley—K13QT, Rio Blanco County TV Assn., Box 1047, Meeker, CO 81641 (KTVX Ch. 4 Salt Lake City, UT)—1-w, lat. 40° 05' 24", long. 108° 43' 14".

Goeder (rural area) & Staley—K07QE, Rio Blanco County TV Assn., Box 1047, Meeker, CO 81641 (KRMA-TV Ch. 6 Denver)—1-w, lat. 40° 05' 24", long. 108° 43' 14".

Goeder (rural area) & Staley—K09PE, Rio Blanco County TV Assn., Box 1047, Meeker, CO 81641 (KREX-TV Ch. 5 Grand Junction)—1-w, lat. 40° 05' 24", long. 108° 43' 14".

Gore Pass—See K03CF, Blue River Valley.

Gore Pass—K13JZ, Yampa Valley TV Assn., Box 764, Steamboat Springs, CO (KMGH-TV Ch. 7 Denver)—10-w, lat. 40° 00' 00", long. 106° 26' 26".

Gore Pass—See K56AT, Blue River Valley.

Granada—K07LP, Granada TV Assn., 102 N. Main, Granada, CO (KSNG Ch. 11 Garden City, KS)—1-w, lat. 38° 02' 37", long. 102° 19' 15".

Grand Junction, Palisade, Fruita, Mack & Loma—K65CE, Mesa County, Box 897, Grand Junction, CO (KWGN-TV Ch. 2 Denver)—100-w, lat. 39° 03' 56", long. 108° 44' 50".

Grand Junction, Palisade, Fruita, Mack & Loma—K67CJ, Mesa County, Box 897, Grand Junction, CO (KRMA-TV Ch. 6 Denver)—100-w, lat. 39° 03' 56", long. 108° 44' 50".

★ **Grand Junction, Palisade, Fruita, Mack & Loma**—K69CZ, Mesa County, Box 897, Grand Junction, CO (KCNC-TV Ch. 4 Denver)—100-w, lat. 39° 03' 56", long. 108° 44' 50". Requests modification of CP for change to Ch. 63.

Grand Junction, Red Lands, Collbran, De Beque & Skyway—K39AF, Mesa County, Box 897, Grand Junction, CO (KWGN-TV Ch. 2 Denver)—100-w, lat. 39° 05' 20", long. 108° 13' 35".

Grand Junction, Red Lands, Collbran, De Beque & Skyway—K41AE, Mesa County, Box 897, Grand Junction, CO (KRMA-TV Ch. 6 Denver)—100-w, lat. 39° 05' 20", long. 108° 13' 25".

Grand Junction, Red Lands, Collbran, De Beque & Skyway—K43AB, Mesa County, Box 897, Grand Junction, CO (KCNC-TV Ch. 4 Denver)—100-w, lat. 39° 05' 20", long. 108° 13' 25".

Grand Lake—K08GW, Town of Grand Lake, Grand Lake, CO (KGWN-TV Ch. 5 Cheyenne, WY)—1-w, lat. 40° 14' 21", long. 105° 49' 05".

Grand Lake—K11ET, Town of Grand Lake, Grand Lake, CO (KWGN-TV Ch. 2 Denver)—10-w, lat. 40° 13' 00", long. 105° 51' 51".

Grand Lake—K13EL, Town of Grand Lake, Grand Lake, CO (KCNC-TV Ch. 4 Denver)—10-w, lat. 40° 13' 00", long. 105° 51' 51".

Grand Valley—K02HW, W. Russell Withers Jr., Box 789, Grand Junction, CO 81502 (KREX-TV Ch. 5 Grand Junction)—10-w, lat. 39° 25' 48", long. 107° 57' 10".

Grand Valley—K11PR, Garfield County, Box 640, Glenwood Springs, CO 81601 (KWGN-TV Ch. 2 Denver)—5-w, lat. 39° 26' 34", long. 107° 57' 57".

Grand Valley—K13QZ, Garfield County, Box 640, Glenwood Springs, CO 81601 (KRMA-TV Ch. 6 Denver)—10-w, lat. 39° 26' 34", long. 107° 57' 57".

Grand Valley & Morrisiana Mesa—K04GQ, Garfield County, Box 640, Glenwood Springs, CO 81601 (KCNC-TV Ch. 4 Denver)—1-w, lat. 39° 26' 34", long. 107° 57' 57".

Grand Valley & Morrisiana Mesa—K07JM, Garfield County, Box 640, Glenwood Springs, CO 81601 (KUSA-TV Ch. 9 Denver)—10-w, lat. 39° 26' 34", long. 107° 57' 57".

Grass Valley—See K04GM, Divide Creek.

Grass Valley—See K06GW, Divide Creek.

Green Mountain Reservoir, Parshall & Troublesome—K11HV, Green Mountain TV Assn. Inc., Kremmling, CO (KCNC-TV Ch. 4 Denver)—5-w, lat. 39° 55' 42", long. 106° 16' 10".

Gunnison—K02IZ, Gunnison County Metro Recreation District, Box 1382, Gunnison, CO 81230 (KWGN-TV Ch. 2 Denver)—10-w, lat. 38° 31' 25", long. 106° 54' 20".

Gunnison—K04DH, Gunnison County Metro Recreation District, Box 1382, Gunnison, CO 81230 (KUSA-TV Ch. 9 Denver)—1-w, lat. 38° 31' 25", long. 106° 54' 20". Note: Licensed as LPTV.

Gunnison—K06HN, Gunnison County Metro Recreation District, Box 1382, Gunnison, CO 81230 (KTSC Ch. 8 Pueblo-Colorado Springs)—1-w, lat. 38° 31' 25", long. 106° 54' 20".

Gunnison—K09TH, Gunnison County Metro Recreation District, Box 1382, Gunnison, CO 81230 (KWGN-TV Ch. 2 Denver)—10-w, lat. 38° 31' 25", long. 106° 54' 20".

Gunnison—See K58BF, Juanita.

Gunnison & Gunnison Valley rural area—K07BE, Gunnison County Metro Recreation District, Box 1382, Gunnison, CO 81230 (K0AA-TV Ch. 5 Pueblo-Colorado Springs)—1-w, lat. 38° 31' 25", long. 106° 54' 20".

Gunnison & Gunnison Valley rural area—K11AT, Gunnison County Metro Recreation District, Box 1382, Gunnison, CO 81230 (KREX-TV Ch. 5 Grand Junction)—10-w, lat. 38° 31' 25", long. 106° 54' 20".

Gunnison Valley—See K07BE, Gunnison.

Gunnison Valley—See K11AT, Gunnison.

Gypsum—See K07DB, Eagle.

Gypsum—See K10DG, Eagle.

Gypsum—See K13DE, Eagle.

Gypsum—See K81BH, Dotsero.

Gypsum Valley—See K81BH, Dotsero.

Hamilton—K09GO, Moffat County, 561 Russell St., Craig, CO (KCNC-TV Ch. 4 Denver)—1-w, lat. 40° 19' 54", long. 107° 35' 54".

Hartsel—See K62BU, Lake George.

Hartsel—See K64AQ, Antero Junction.

Hartsel—K66AW, Gunnison County Metro Recreation District, Box 1382, Gunnison, CO 81230 (KWGN-TV Ch. 2 Denver)—100-w, lat. 39° 02' 57", long. 105° 30' 45".

Hartsel—K68AR, Chaffee County TV Translator Assn., Box 325, Salida, CO (KCNC-TV Ch. 4 Denver)—100-w, lat. 39° 02' 57", long. 105° 30' 45".

Hartsel—K70FL, Chaffee County TV Translator Assn., Box 325, Salida, CO (KMGH-TV Ch. 7 Denver)—100-w, lat. 39° 02' 57", long. 105° 30' 45".

Haxtun—K49AF, Region 1 Translator Assn., 720 W. Fourth, Julesburg, CO 80737 (KWGN-TV Ch. 2 Denver)—100-w, lat. 40° 38' 47", long. 102° 40' 59".

Haxtun—K51AI, Region 1 Translator Assn., 720 W. Fourth, Julesburg, CO 80737 (KCNC-TV Ch. 4 Denver)—100-w, lat. 40° 38' 47", long. 102° 40' 59".

Haxtun—K53AJ, Region 1 Translator Assn., 720 W. Fourth, Julesburg, CO 80737 (KRMA-TV Ch. 6 Denver)—100-w, lat. 40° 39' 23", long. 102° 49' 21".

Haxtun—K55CD, Region 1 Translator Assn., 720 W. Fourth, Julesburg, CO 80737 (KUSA-TV Ch. 9 Denver)—100-w, lat. 40° 38' 47", long. 102° 40' 59".

Hayden—K03EW, Yampa Valley TV Assn., Box 764, Steamboat Springs, CO (KUSA-TV Ch. 9 Denver)—10-w, lat. 40° 31' 16", long. 107° 17' 51".

Hayden—K06CE, Yampa Valley TV Assn., Box 764, Steamboat Springs, CO (KCNC-TV Ch. 4 Denver)—10-w, lat. 40° 31' 16", long. 107° 17' 51".

Hayden—K09NX, Yampa Valley TV Assn., Box 764, Steamboat Springs, CO (KMGH-TV Ch. 7 Denver)—10-w, lat. 40° 31' 16", long. 107° 17' 51".

Hermosa—See K68AZ, Durango.

Hiawatha & rural area—K11FR, Moffat County, 561 Russell St., Craig, CO (KCNC-TV Ch. 4 Denver)—1-w, lat. 40° 59' 30", long. 108° 36' 30".

Hoehne—K03DO, Sunflower Valley TV Assn., Box 191, Rte. 2, Trinidad, CO (KRDO-TV Ch. 13 Colorado Springs-Pueblo)—1-w, lat. 37° 08' 35", long. 104° 26' 40".

Hoehne—K07HK, Sunflower Valley TV Assn., Box 191, Rte. 2, Trinidad, CO (KJTV Ch. 11 Colorado Springs-Pueblo)—1-w, lat. 37° 08' 35", long. 104° 26' 40".

Hoehne—K09HU, Sunflower Valley TV Assn., Box 191, Rte. 2, Trinidad, CO (K0AA-TV Ch. 5 Pueblo-Colorado Springs)—1-w, lat. 37° 08' 35", long. 104° 26' 40".

Hoehne—See K69CX, Trinidad.

Holly—K02HA, Holly TV Inc., 211 S. Main (KBSD-TV Ch. 6 Ensign, KS)—1-w, lat. 37° 59' 34", long. 102° 07' 33".

Holly—K04HA, Holly TV Inc., 211 S. Main (KUPK-TV Ch. 13 Garden City, KS)—1-w, lat. 38° 03' 28", long. 102° 06' 38".

Holly—K08BU, Holly TV Inc., 211 S. Main (KSNB-TV Ch. 11 Garden City, KS)—1-w, lat. 37° 59' 34", long. 102° 07' 33".

★ **Holyoke**—K61EC, Region 1 Translator Assn., 720 W. Fourth, Julesburg, CO 80737 (KMGH-TV Ch. 7 Denver)—100-w, lat. 40° 30' 51", long. 102° 21' 32".

Holyoke—K63BL, Region 1 Translator Assn., 720 W. Fourth, Julesburg, CO 80737 (KWGN-TV Ch. 2 Denver)—100-w, lat. 40° 30' 51", long. 102° 21' 32".

Holyoke—K65BO, Region 1 Translator Assn., 720 W. Fourth, Julesburg, CO 80737 (KCNC-TV Ch. 4 Denver)—100-w, lat. 40° 30' 51", long. 102° 21' 32".

Holyoke—K67BU, Region 1 Translator Assn., 720 W. Fourth, Julesburg, CO 80737 (KRMA-TV Ch. 6 Denver)—100-w, lat. 40° 30' 51", long. 102° 21' 32".

Holyoke—K69CD, Region 1 Translator Assn., 720 W. Fourth, Julesburg, CO 80737 (KUSA-TV Ch. 9 Denver)—100-w, lat. 40° 30' 51", long. 102° 21' 32".

Hot Springs—See K51DI, Juanita.

Hot Springs—See K55BI, Juanita.

Hot Springs—See K58BF, Juanita.

Hot Sulphur Springs—K11BB, Hot Sulphur Springs TV Users Assn., Hot Sulphur Springs, CO (KCNC-TV Ch. 4 Denver)—1-w, lat. 40° 05' 00", long. 106° 06' 59".

Hotchkiss—See K13ML, Crawford.

Hotchkiss & Paonia—K09QA, Grand Mesa Television, Box 70, Naturita, CO 81422 (KUSA-TV Ch. 9 Denver)—10-w, lat. 38° 54' 39", long. 107° 36' 00".

Howard—K04IC, Pleasant Valley TV Club, Box 338, Star Rte., Howard, CO 81233 (KRDO-TV Ch. 13 Colorado Springs-Pueblo)—1-w, lat. 38° 25' 58", long. 105° 48' 08".

Howard—K07BU, Pleasant Valley TV Club, Box 338, Star Rte., Howard, CO 81233 (K0AA-TV Ch. 5 Pueblo-Colorado Springs)—1-w, lat. 38° 26' 28", long. 105° 50' 41".

★ **Howard**—K61CK, Fremont School District No. 3 (KTSC Ch. 8 Pueblo-Colorado Springs)—1-w, lat. 38° 25' 58", long. 105° 48' 08".

Hugo—K03CJ, City of Hugo, 522 4th Ave., Hugo, CO (K0AA-TV Ch. 5 Pueblo-Colorado Springs)—1-w, lat. 39° 05' 00", long. 103° 31' 15".

Hugo—K07GP, City of Hugo, 522 4th Ave., Hugo, CO (KKTv Ch. 11 Colorado Springs-Pueblo)—1-w, lat. 39° 05' 00", long. 103° 31' 15".

Hugo—K09GT, City of Hugo, 522 4th Ave., Hugo, CO (KRDO-TV Ch. 13 Colorado Springs-Pueblo)—1-w, lat. 39° 05' 00", long. 103° 31' 15".

★ **Hugo & rural area**—K49AK, Lincoln County, Marie Brockway, County Clerk, Hugo, CO (KRMA-TV Ch. 6 Denver)—100-w, lat. 39° 14' 54", long. 103° 26' 47".

Idalia & South Yuma County rural areas—K46AD, Region 1 Translator Assn., 720 W. Fourth, Julesburg, CO 80737 (KWGN-TV Ch. 2 Denver)—100-w, lat. 39° 42' 59", long. 102° 28' 50".

Idalia & South Yuma County rural areas—K48AJ, Region 1 Translator Assn., 720 W. Fourth, Julesburg, CO 80737 (KCNC-TV Ch. 4 Denver)—100-w, lat. 39° 42' 59", long. 102° 28' 50".

Idalia & South Yuma County rural areas—K50AF, Region 1 Translator Assn., 720 W. Fourth, Julesburg, CO 80737 (KRMA-TV Ch. 6 Denver)—100-w, lat. 39° 42' 59", long. 102° 28' 50".

Idalia & South Yuma County rural areas—K52AI, Region 1 Translator Assn., 720 W. Fourth, Julesburg, CO 80737 (KUSA-TV Ch. 9 Denver)—100-w, lat. 39° 42' 59", long. 102° 28' 50".

Idalia & South Yuma County rural areas—K54AL, Region 1 Translator Assn., 720 W. Fourth, Julesburg, CO 80737 (KTVS Ch. 3 Sterling)—100-w, lat. 39° 42' 59", long. 102° 28' 50".

Ignacio—See K61BO, Bayfield.

Ignacio—See K63BN, Bayfield.

Ignacio—See K65CI, Bayfield.

Ignacio—See K67CM, Bayfield.

J. O. Welland Ranch, Love Ranch (rural vicinity ESE), South Bertheson Ranch & rural vicinities W & S—K11IF, Rio Blanco County TV Assn., Box 1047, Meeker, CO 81641 (KSL-TV Ch. 5 Salt Lake City, UT)—1-w, lat. 39° 52' 00", long. 108° 13' 55".

Jack's Cabin—K02GH, Gunnison County Metro Recreation District, Box 1382, Gunnison, CO 81230 (KREX-TV Ch. 5 Grand Junction)—1-w.

Jack's Cabin—K05EJ, Gunnison County Metro Recreation District, Box 1382, Gunnison, CO 81230 (K0AA-TV Ch. 5 Pueblo-Colorado Springs)—1-w, lat. 38° 43' 45", long. 106° 47' 53".

Jack's Cabin—K09SJ, Gunnison County Metro Recreation District, Box 1382, Gunnison, CO 81230 (KUSA-TV Ch. 9 Denver)—1-w.

Translators—Colorado

- Jack's Cabin**—K67CQ, Gunnison County Metro Recreation District, Box 1382, Gunnison, CO 81230 (KREX-TV Ch. 5 Grand Junction)—20-w, lat. 38° 43' 45", long. 106° 47' 53".
- Jack's Cabin area**—K69BU, Gunnison County Metro Recreation District, Box 1382, Gunnison, CO 81230 (KTSC Ch. 8 Pueblo-Colorado Springs)—20-w, lat. 38° 43' 45", long. 106° 47' 53".
- Jack's Cabin & adjacent area**—K65CR, Gunnison County Metro Recreation District, Box 1382, Gunnison, CO 81230 (KWGN-TV Ch. 2 Denver)—20-w, lat. 38° 43' 45", long. 106° 48' 53".
- Jack's Cabin area**—K08HC, Gunnison County Metro Recreation District, Box 1382, Gunnison, CO 81230 (KUSA-TV Ch. 9 Denver)—10-w, lat. 38° 43' 45", long. 106° 47' 53".
- Jackson County**—See K10FB, Coalmont.
- ★ **Jackson County (rural SW)**—K03FT, Jackson County, 396 Lafever St., Walden, CO 80480 (KMGH-TV Ch. 7 Denver)—1-w, lat. 40° 20' 19", long. 106° 19' 14".
- ★ **Jackson County (rural SW)**—K11PZ, Jackson County, 396 Lafever St., Walden, CO 80480 (KUSA-TV Ch. 9 Denver)—1-w, lat. 40° 20' 19", long. 106° 19' 14".
- Jackson County (rural SW)**—K13RB, Jackson County, 396 Lafever St., Walden, CO 80480 (KCNC-TV Ch. 4 Denver)—1-w, lat. 40° 20' 15", long. 106° 19' 15".
- Jackson County (rural SW)**—K69CW, Jackson County, 396 Lafever St., Walden, CO 80480 (KRMA-TV Ch. 6 Denver)—1-w, lat. 40° 20' 15", long. 106° 19' 15".
- ★ **Jackson County SW**—K208X, Jackson County, 396 Lafever St., Walden, CO 80480 (KMGH-TV Ch. 7 Denver)—1-w, lat. 40° 20' 15", long. 106° 19' 15".
- ★ **Juanita & Hot Springs**—K408V, Front Range Educational Media Corp., Box 427, Broomfield, CO 80020 (KBDI-TV Ch. 12 Broomfield)—100-w, lat. 38° 29' 56", long. 106° 19' 28".
- Juanita & Hot Springs**—K51DI, Gunnison County Metro Recreation District, Box 1382, Gunnison, CO 81230 (KTSC Ch. 8 Pueblo-Colorado Springs)—20-w.
- Juanita & Hot Springs**—K55BI, Gunnison County Metro Recreation District, Box 1382, Gunnison, CO 81230 (KWGN-TV Ch. 2 Denver)—100-w, lat. 38° 29' 58", long. 106° 19' 28".
- ★ **Juanita, Hot Springs & Gunnison**—K58BF, City of Ouray, 5th Ave. & 3rd St., Ouray, CO (KTSC Ch. 8 Pueblo-Colorado Springs)—100-w, lat. 38° 29' 56", long. 106° 19' 28".
- Julesburg**—K31AB, Region 1 Translator Assn., 720 W. Fourth, Julesburg, CO 80737 (KWGN-TV Ch. 2 Denver)—100-w, lat. 40° 54' 18", long. 102° 22' 30".
- Julesburg**—K35AB, Region 1 Translator Assn., 720 W. Fourth, Julesburg, CO 80737 (KCNC-TV Ch. 4 Denver)—100-w, lat. 40° 54' 18", long. 102° 22' 30".
- Julesburg**—K39AC, Region 1 Translator Assn., 720 W. Fourth, Julesburg, CO 80737 (KRMA-TV Ch. 6 Denver)—100-w, lat. 40° 54' 18", long. 102° 22' 30".
- Julesburg**—K41AB, Region 1 Translator Assn., 720 W. Fourth, Julesburg, CO 80737 (KUSA-TV Ch. 9 Denver)—100-w, lat. 40° 54' 18", long. 102° 22' 30".
- ★ **Julesburg**—K43BY, Region 1 Translator Assn., 720 W. Fourth, Julesburg, CO 80737 (KMGH-TV Ch. 7 Denver)—100-w, lat. 40° 54' 18", long. 102° 22' 30".
- Julesburg, Ovid & Sedgwick, CO & Big Springs & Chappell, NE**—K07HH, Town of Julesburg, Town Clerk, Julesburg, CO (KWNB-TV Ch. 6 Hayes Center, NE)—10-w, lat. 40° 57' 01", long. 102° 15' 03".
- Julesburg, Ovid & Sedgwick, CO & Big Springs & Chappell, NE**—K12FI, Town of Julesburg, Town Clerk, Julesburg, CO (KNOP-TV Ch. 2 North Platte, NE)—10-w, lat. 40° 57' 01", long. 102° 15' 03".
- La Jara**—See K55CL, Alamosa.
- La Jara**—See K57CB, Romeo.
- La Jara**—See K59BG, Alamosa.
- La Jara**—See K61AZ, Alamosa.
- La Jara**—See K63AN, Alamosa.
- La Jara**—See K65AS, Alamosa.
- La Jara**—See K67AK, Alamosa.
- La Veta**—K03FR, U. of Southern Colorado, 2200 Bonforte Blvd., Pueblo, CO 81001 (KTSC Ch. 8 Pueblo-Colorado Springs)—1-w, lat. 37° 30' 00", long. 105° 00' 27".
- La Veta & rural area**—K07EL, La Veta TV Assn., Box 65, La Veta, CO (KKTU Ch. 11 Colorado Springs-Pueblo)—1-w, lat. 37° 30' 00", long. 105° 00' 06".
- La Veta & rural area**—K09EM, La Veta TV Assn., Box 65, La Veta, CO (KRDO-TV Ch. 13 Colorado Springs-Pueblo)—1-w, lat. 37° 30' 00", long. 105° 00' 06".
- Lake City**—K08GV, Hinsdale County Chamber of Commerce Inc., Box 173, Lake City, CO (KOAA-TV Ch. 5 Pueblo-Colorado Springs)—1-w, lat. 38° 03' 16", long. 107° 14' 17".
- Lake City**—K10EA, Hinsdale County Chamber of Commerce Inc., Box 173, Lake City, CO (KREX-TV Ch. 5 Grand Junction)—1-w, lat. 37° 59' 56", long. 107° 19' 35".
- Lake City & rural area**—K12KV, Hinsdale County Chamber of Commerce Inc., Box 173, Lake City, CO (KUSA-TV Ch. 9 Denver)—1-w, lat. 37° 59' 35", long. 107° 19' 30".
- Lake City, South Summer Home & Resort area**—K04HG, Hinsdale County Chamber of Commerce Inc., Box 173, Lake City, CO (KOAA-TV Ch. 5 Pueblo-Colorado Springs)—1-w, lat. 37° 59' 35", long. 107° 19' 30".
- Lake Fork**—See K02IK, Gateview.
- Lake George**—See K03FP, Florissant.
- Lake George**—See K11MT, Florissant.
- Lake George**—See K13EO, Florissant.
- Lake George, Florissant, Hartsel, Park County & Teller County**—K62BU, Five County Public Telecommunications Project, Box 143, Lake George, CO 80827 (KRMA-TV Ch. 6 Denver)—100-w, lat. 39° 03' 01", long. 105° 30' 50".
- Lamar**—K03BA, City of Lamar, Box 270, 103 N. Second, Lamar, CO 81052 (KKTU Ch. 11 Colorado Springs-Pueblo)—1-w, lat. 38° 03' 35", long. 102° 39' 04".
- Lamar**—K07DH, City of Lamar, Box 270, 103 N. Second, Lamar, CO 81052 (KRDO-TV Ch. 13 Colorado Springs-Pueblo)—1-w, lat. 38° 03' 35", long. 102° 39' 04".
- Lamar**—K09DH, City of Lamar, Box 270, 103 N. Second, Lamar, CO 81052 (KOAA-TV Ch. 5 Pueblo-Colorado Springs)—1-w, lat. 38° 03' 35", long. 102° 39' 04".
- Lamar & rural area**—K53AA, Prowers County, County Bldg., Lamar, CO (KOAA-TV Ch. 5 Pueblo-Colorado Springs)—100-w, lat. 38° 02' 05", long. 102° 26' 10".
- Lamar & rural area**—K55AK, Prowers County, County Bldg., Lamar, CO (KKTU Ch. 11 Colorado Springs-Pueblo)—100-w, lat. 38° 02' 05", long. 102° 26' 10".
- Lamar & rural area**—K57AG, Prowers County, County Bldg., Lamar, CO (KRDO-TV Ch. 13 Colorado Springs-Pueblo)—100-w, lat. 38° 02' 05", long. 102° 26' 10".
- Lamar & rural area**—K59AH, Prowers County, County Bldg., Lamar, CO (KTSC Ch. 8 Pueblo-Colorado Springs)—100-w, lat. 38° 02' 05", long. 102° 26' 10".
- Las Animas & rural area**—K63AF, Bent County, County Courthouse, Las Animas, CO (KOAA-TV Ch. 5 Pueblo-Colorado Springs)—100-w, lat. 38° 01' 15", long. 102° 59' 10".
- Las Animas & rural area**—K65AJ, Bent County, County Courthouse, Las Animas, CO (KKTU Ch. 11 Colorado Springs-Pueblo)—100-w, lat. 38° 01' 15", long. 102° 59' 10".
- Las Animas & rural area**—K67AH, Bent County, County Courthouse, Las Animas, CO (KRDO-TV Ch. 13 Colorado Springs-Pueblo)—100-w, lat. 38° 01' 15", long. 102° 59' 10".
- Las Animas & rural area**—K69AN, Bent County, County Courthouse, Las Animas, CO (KTSC Ch. 8 Pueblo-Colorado Springs)—100-w, lat. 38° 01' 15", long. 102° 59' 10".
- Lazear**—See K09NS, Clearfork.
- Lazear, Crawford & Clearfork area**—K03FV, Grand Mesa Television, Box 70, Naturita, CO 81422 (KOAA-TV Ch. 5 Pueblo-Colorado Springs)—1-w, lat. 38° 52' 34", long. 107° 39' 29".
- Leadville**—K03CD, Lake County TV-FM Inc., Box 44 (KRMA-TV Ch. 6 Denver)—10-w, lat. 39° 15' 48", long. 106° 10' 57".
- Leadville**—K05CK, Lake County TV-FM Inc., Box 44 (KWGN-TV Ch. 2 Denver)—10-w, lat. 39° 15' 54", long. 106° 11' 01".
- Leadville**—K08ER, Lake County TV-FM Inc., Box 44 (KCNC-TV Ch. 4 Denver)—10-w, lat. 39° 16' 15", long. 106° 11' 11".
- Leadville**—K11GM, Lake County TV-FM Inc., Box 44 (KMGH-TV Ch. 7 Denver)—10-w, lat. 39° 15' 52", long. 106° 10' 54".
- Leadville**—K13GI, Lake County TV-FM Inc., Box 44 (KUSA-TV Ch. 9 Denver)—10-w, lat. 39° 15' 52", long. 106° 10' 54".
- ★ **Leadville**—K28AF, W. Russell Withers Jr., Box 789, Grand Junction, CO 81502 (KREG-TV Ch. 3 Glenwood Springs)—1-w, lat. 39° 15' 52", long. 106° 10' 54".
- Leadville**—See K81BI, Buena Vista.
- Little Cimarron**—See K06AM, Arrowhead Subdivision.
- Little Cimarron Creek rural area**—K44CA, W. Russell Withers Jr., Box 789, Grand Junction, CO 81502 (KREX-TV Ch. 5 Grand Junction)—20-w, lat. 38° 19' 58", long. 107° 38' 08".
- Logan County**—See K15AB, Peetz.
- Logan County**—See K17AB, Peetz.
- Logan County**—See K19AB, Peetz.
- Logan County**—See K21AD, Peetz.
- Logan County (rural)**—See K23AB, Fleming.
- Logan County (rural)**—See K25AF, Fleming.
- Logan County (rural)**—See K27AG, Fleming.
- Logan County (rural)**—See K29AC, Fleming.
- Loma**—See K65CE, Grand Junction.
- Loma**—See K67CJ, Grand Junction.
- Loma**—See K69CZ, Grand Junction.
- Love Ranch**—See K11IF, J. O. Weiland Ranch.
- Lower & Upper Frying Pan River area**—K03AJ, Frying Pan TV Assn., Basalt, CO (KREX-TV Ch. 5 Grand Junction)—1-w, lat. 39° 22' 15", long. 106° 50' 00".
- Lower & Upper Frying Pan River area**—K11LM, Roaring Fork TV Assn. Inc., 506 E. Main St., Aspen, CO 81611 (KUSA-TV Ch. 9 Denver)—1-w, lat. 39° 22' 15", long. 106° 50' 00".
- Lower Gypsum Creek**—See K65AK, East Cottonwood Pass.
- Lower Piceance Creek**—K10MM, Rio Blanco County TV Assn., Box 1047, Meeker, CO 81641 (KMGH-TV Ch. 7 Denver)—1-w, lat. 39° 58' 44", long. 108° 11' 29".
- Lower Quartz Creek**—See K61DC, Parlin.
- Lower Quartz Creek**—See K63CX, Parlin.
- Lower Snake River, CO & Baggs, WY**—K08BM, Moffat County, 561 Russell St., Craig, CO (KCNC-TV Ch. 4 Denver)—1-w, lat. 40° 55' 35", long. 107° 28' 40".

Mack—See K65CE, Grand Junction.

Mack—See K67CJ, Grand Junction.

Mack—See K69CZ, Grand Junction.

Manassa—See K55CL, Alamosa.

Manassa—See K57CB, Romeo.

Manassa—See K59BG, Alamosa.

Manassa—See K61AZ, Alamosa.

Manassa—See K63AN, Alamosa.

Manassa—See K65AS, Alamosa.

Manassa—See K67AK, Alamosa.

Mancos—See K11LP, Cortez.

Mancos—See K53DR, Cortez.

Mancos & rural areas—K66AT, W. Russell Withers Jr., Box 789, Grand Junction, CO 81502 (KREZ-TV Ch. 6 Durango)—20-w, lat. 37° 20' 26", long. 108° 13' 51". Requests CP for change to Ch. 64.

Manitou Springs—K03AO, City of Manitou Springs, 606 Manitou Ave., Manitou Springs, CO (KKTU Ch. 11 Colorado Springs-Pueblo)—1-w, lat. 38° 51' 50", long. 104° 54' 15".

Manitou Springs—K06BI, City of Manitou Springs, 606 Manitou Ave., Manitou Springs, CO (KRDO-TV Ch. 13 Colorado Springs-Pueblo)—1-w, lat. 38° 51' 50", long. 104° 54' 15".

Manitou Springs—K07PA, U. of Southern Colorado, 2200 Bonforte Blvd., Pueblo, CO 81001 (KTSC Ch. 8 Pueblo-Colorado Springs)—10-w, lat. 38° 51' 50", long. 104° 54' 15".

Manitou Springs—K09LH, City of Manitou Springs, 606 Manitou Ave., Manitou Springs, CO (KOAA-TV Ch. 5 Pueblo-Colorado Springs)—1-w, lat. 38° 51' 50", long. 104° 54' 15".

Marvine Creek rural area—K50AS, Rio Blanco County TV Assn., Box 1047, Meeker, CO 81641 (KUSA-TV Ch. 9 Denver)—20-w, lat. 40° 02' 41", long. 107° 30' 22".

Marvine Creek rural area—K59BK, Rio Blanco County TV Assn., Box 1047, Meeker, CO 81641 (KCNC-TV Ch. 4 Denver)—20-w, lat. 40° 02' 41", long. 107° 30' 22".

Marvine Creek rural area—K61BP, Rio Blanco County TV Assn., Box 1047, Meeker, CO 81641 (KRMA-TV Ch. 6 Denver)—20-w, lat. 40° 02' 41", long. 107° 30' 22".

Marvine Creek rural area—K67EF, Rio Blanco County TV Assn., Box 1047, Meeker, CO 81641 (KMGH-TV Ch. 7 Denver)—10-w, lat. 40° 02' 41", long. 107° 30' 22".

Masonic Park (rural) & South Fork—K02EX, South Fork TV Assn., Rte. 0057 Paulte Trail, Del Norte, CO (KOAT-TV Ch. 7 Albuquerque, NM)—1-w, lat. 37° 41' 07", long. 106° 39' 19".

Masonic Park rural area—K07FI, Creede TV Assn., Masonic Park, CO (KGGM-TV Ch. 13 Albuquerque, NM)—1-w, lat. 37° 41' 07", long. 106° 39' 19".

Masonic Park rural area—K09BD, Creede TV Assn., Masonic Park, CO (KOAA-TV Ch. 5 Pueblo-Colorado Springs)—1-w, lat. 37° 41' 07", long. 106° 39' 19".

Maybell—K08EC, Moffat County, 561 Russell St., Craig, CO (KCNC-TV Ch. 4 Denver)—1-w, lat. 40° 27' 15", long. 108° 01' 47".

Maybell & rural area—K10EW, Moffat County, 561 Russell St., Craig, CO (KMGH-TV Ch. 7 Denver)—1-w, lat. 40° 27' 15", long. 108° 01' 47".

McCoy—See K02FX, Bond.

McCoy—See K13DK, Bond.

★ **Meeker**—K29CG, Rio Blanco County TV Assn., Box 1047, Meeker, CO 81641 (KWGN-TV Ch. 2 Denver)—100-w, lat. 40° 09' 36", long. 108° 57' 12".

★ **Meeker**—K30CK, Rio Blanco County TV Assn., Box 1047, Meeker, CO 81641 (KWGN-TV Ch. 2 Denver)—100-w, lat. 40° 09' 50", long. 108° 26' 36".

★ **Meeker**—K46AL, Pikes Peak Bcstg. Co., 399 S. Eighth St., Colorado Springs, CO 80906 (KUTV Ch. 2 Salt Lake City, UT)—1-w, lat. 40° 02' 35", long. 107° 56' 01". Note: Licensed as LPTV.

Meeker—K48CL, Rio Blanco County TV Assn., Box 1047, Meeker, CO 81641 (KUSA-TV Ch. 9 Denver)—100-w, lat. 39° 42' 04", long. 107° 57' 05".

Meeker—K64BH, Rio Blanco County TV Assn., Box 1047, Meeker, CO 81641 (KRMA-TV Ch. 6 Denver)—100-w, lat. 40° 02' 35", long. 107° 56' 01".

Meeker & rural area—K12LT, Rio Blanco County TV Assn., Box 1047, Meeker, CO 81641 (KMGH-TV Ch. 7 Denver)—10-w, lat. 40° 10' 55", long. 107° 54' 01".

Meeker & surrounding rural area—K06JJ, Rio Blanco County TV Assn., Box 1047, Meeker, CO 81641 (KUSA-TV Ch. 9 Denver)—10-w, lat. 40° 02' 35", long. 107° 56' 01".

Meeker & surrounding rural area—K09FE, Rio Blanco County TV Assn., Box 1047, Meeker, CO 81641 (KCNC-TV Ch. 4 Denver)—10-w, lat. 40° 02' 35", long. 107° 56' 01".

Meeker, Rangely & White River area—K60AC, Rio Blanco County TV Assn., Box 1047, Meeker, CO 81641 (KCNC-TV Ch. 4 Denver)—100-w, lat. 40° 10' 55", long. 107° 54' 01".

Meeker, Rangely & White River area—K62AB, Rio Blanco County TV Assn., Box 1047, Meeker, CO 81641 (KMGH-TV Ch. 7 Denver)—100-w, lat. 40° 10' 55", long. 107° 54' 01".

Meeker, White River rural area & Wilson Creek—K50AE, Rio Blanco County TV Assn., Box 1047, Meeker, CO 81641 (KRMA-TV Ch. 6 Denver)—100-w, lat. 40° 10' 55", long. 107° 54' 01".

Meeker, White River rural area & Wilson Creek—K66AX, Rio Blanco County TV Assn., Box 1047, Meeker, CO 81641 (KUSA-TV Ch. 9 Denver)—100-w, lat. 40° 10' 55", long. 107° 54' 01".

Mesa—K10BT, Plateau Valley TV Assn. Inc., Box 108, Collbran, CO (KREX-TV Ch. 5 Grand Junction)—1-w, lat. 39° 04' 52", long. 108° 12' 24".

Minturn—See K02BL, Gilman.

Minturn—See K04BG, Gilman.

Minturn—See K06BM, Gilman.

Missouri Heights—See K13AO, New Castle.

Montezuma County rural area—K03CC, Montezuma-Dolores Counties Metropolitan Recreational District, Box 158, Cortez, CO 81321 (KGGM-TV Ch. 13 Albuquerque, NM)—10-w, lat. 37° 21' 55", long. 108° 08' 33".

Montezuma County rural area—K77CK, Montezuma-Dolores Counties Metropolitan Recreation District, Box 158, Cortez, CO 81321 (KNME-TV Ch. 5 Albuquerque, NM)—20-w, lat. 37° 21' 55", long. 108° 08' 33".

Montrose—K04FW, Storm King TV Assn., Box 211 (KUSA-TV Ch. 9 Denver)—10-w, lat. 38° 19' 25", long. 107° 37' 40".

Montrose—K07I, Storm King TV Assn., Box 211 (KOAA-TV Ch. 5 Pueblo-Colorado Springs)—10-w, lat. 38° 19' 25", long. 107° 37' 40".

Montrose—K28AD, Pikes Peak Bcstg. Co., Box 3788, Grand Junction, CO 81502 (KJCT-TV Ch. 8 Grand Junction)—10-w, lat. 38° 31' 00", long. 107° 51' 08".

★ **Montrose**—K34BZ, Front Range Educational Media Corp., Box 427, Broomfield, CO 80020 (KBDI-TV Ch. 12 Broomfield)—100-w, lat. 38° 19' 25", long. 107° 37' 40".

★ **Montrose & rural area**—K88BK, Storm King TV Assn., Box 211, (KWGN-TV Ch. 2 Denver)—100-w, lat. 38° 19' 25", long. 107° 37' 40".

Montrose County—See K61BR, Ouray.

Morrisiana Mesa—See K04GQ, Grand Valley.

Morrisiana Mesa—See K07JM, Grand Valley.

Mosca—See K81BI, Buena Vista.

Mount Carmel—K08GY, Baca County, Box 116, 741 Main St., Springfield, CO 81073 (KOAA-TV Ch. 5 Pueblo-Colorado Springs)—10-w, lat. 37° 04' 20", long. 102° 22' 45".

Mount Carmel & rural area—K1DIM, Baca County, Box 116, 741 Main St., Springfield, CO 81073 (KRDO-TV Ch. 13 Colorado Springs-Pueblo)—10-w, lat. 37° 04' 20", long. 102° 22' 45".

Mount Carmel & rural area—K12IM, Baca County, Box 116, 741 Main St., Springfield, CO 81073 (KKTU Ch. 11 Colorado Springs-Pueblo)—10-w, lat. 37° 04' 20", long. 102° 22' 45".

Mount Carmel rural area—K02NN, Baca County, Box 116, 741 Main St., Springfield, CO 81073 (KTSC Ch. 8 Pueblo-Colorado Springs)—10-w, lat. 37° 04' 20", long. 102° 22' 45".

Mount Crested Butte—See K04GS, Crested Butte.

Mount Crested Butte—See K10AK, Crested Butte.

Mount Crested Butte—See K13RY, Crested Butte.

Mount Crested Butte—See K41AH, Crested Butte.

Mount Crested Butte—See K43AH, Crested Butte.

Mount Massive Trout Club (\$ of Leadville)—K09LT, Mount Massive Lakes Inc., Box 6293, Colorado Springs, CO (KRDO-TV Ch. 13 Colorado Springs-Pueblo)—1-w, lat. 39° 09' 02", long. 106° 18' 05".

Mount Massive Trout Club & vicinity—K74DU, Pikes Peak Bcstg. Co., 399 S. Eighth St., Colorado Springs, CO 80906 (KRDO-TV Ch. 13 Colorado Springs-Pueblo)—20-w, lat. 39° 11' 46", long. 106° 19' 50".

Mountain Estates—See K55CJ, Cripple Creek.

Mountain Estates—See K57BY, Cripple Creek.

Mountain Estates—See K59BZ, Cripple Creek.

Naturita—See K56AI, Norwood.

Naturita, Norwood, Nucla & Paradox—K02GC, W. Russell Withers Jr., Box 789, Grand Junction, CO 81502 (KREY-TV Ch. 10 Montrose)—10-w, lat. 38° 15' 10", long. 108° 39' 30".

Naturita, Norwood, Nucla & Paradox—K04FY, San Miguel Power Assn. Inc., Box 128, Nucla, CO (KUTV Ch. 2 Salt Lake City, UT)—10-w, lat. 38° 15' 10", long. 108° 39' 30".

Naturita, Nucla & Uravan—K49AX, Montrose County, Box 1289, Montrose, CO (KRMA-TV Ch. 6 Denver)—100-w, lat. 38° 18' 40", long. 108° 11' 35".

New Castle—K07JF, W. Russell Withers Jr., Box 789, Grand Junction, CO 81502 (KREG-TV Ch. 3 Glenwood Springs)—10-w, lat. 39° 33' 40", long. 107° 31' 57".

★ **New Castle**—K36AF, Pikes Peak Bcstg. Co., 399 S. Eighth St., Colorado Springs, CO 80906 (KJCT-TV Ch. 8 Grand Junction)—100-w, lat. 39° 33' 56", long. 107° 31' 57". Note: Licensed as LPTV.

New Castle & Peach Valley—K09JT, Garfield County, Box 640, Glenwood Springs, CO 81601 (KCNC-TV Ch. 4 Denver)—5-w, lat. 39° 33' 40", long. 107° 31' 57".

New Castle & Peach Valley—K11JZ, Garfield County, Box 640, Glenwood Springs, CO 81601 (KUSA-TV Ch. 9 Denver)—5-w, lat. 39° 33' 40", long. 107° 31' 57".

Translators—Colorado

- New Castle, Peach Valley & Canyon Creek**—K03FS, Garfield County, Box 640, Glenwood Springs, CO 81601 (KRMA-TV Ch. 6 Denver)—10-w, lat. 39° 33' 40", long. 107° 31' 57".
- New Castle, Peach Valley & Canyon Creek**—K05GY, Garfield County, Box 640, Glenwood Springs, CO 81601 (KWGN-TV Ch. 2 Denver)—10-w, lat. 39° 33' 40", long. 107° 31' 57".
- New Castle, Rifle, Carbondale, Cattle Creek, Missouri Heights & Glenwood Springs**—K13AO, W. Russell Withers Jr., Box 789, Grand Junction, CO 81502 (KREZ-TV Ch. 3 Glenwood Springs)—10-w, lat. 39° 25' 39", long. 107° 22' 48".
- No Name Creek**—See K06LX, Glenwood.
- Norwood**—See K02GC, Naturita.
- Norwood**—See K04FY, Naturita.
- Norwood**—K06GQ, W. Russell Withers Jr., Box 789, Grand Junction, CO 81502 (KREZ-TV Ch. 10 Montrose)—10-w, lat. 38° 06' 00", long. 108° 13' 20".
- Norwood, Nucla & Naturita**—K56AI, KOB-TV Inc., 4 Broadcast Plaza SW, Albuquerque, NM 87104 (KOB-TV Ch. 12 Farmington, NM)—100-w, lat. 37° 54' 39", long. 108° 26' 05".
- Nucla**—See K02GC, Naturita.
- Nucla**—See K04FY, Naturita.
- Nucla**—See K49AX, Naturita.
- Nucla**—See K56AI, Norwood.
- Nutria & Sunetha**—K66AV, W. Russell Withers Jr., Box 789, Grand Junction, CO 81502 (KREZ-TV Ch. 6 Durango)—20-w, lat. 37° 11' 36", long. 107° 05' 31".
- Oak Creek**—K02DY, Yampa Valley TV Assn., Box 764, Steamboat Springs, CO (KUSA-TV Ch. 9 Denver)—1-w, lat. 40° 15' 20", long. 106° 56' 21".
- Oak Creek**—K69DL, Yampa Valley TV Assn., Box 764, Steamboat Springs, CO (KWGN-TV Ch. 2 Denver)—100-w, lat. 40° 17' 04", long. 106° 58' 07".
- Oak Creek & Yampa**—K06CH, Yampa Valley TV Assn., Box 764, Steamboat Springs, CO (KCNC-TV Ch. 4 Denver)—1-w, lat. 40° 15' 17", long. 106° 57' 20".
- Oak Creek & Yampa**—K09IF, Yampa Valley TV Assn., Box 764, Steamboat Springs, CO (KMGH-TV Ch. 7 Denver)—1-w, lat. 40° 15' 17", long. 106° 57' 20".
- Ohio City**—See K08JZ, Pitkin.
- Ohio City**—See K10MA, Pitkin.
- Ohio City & Pitkin**—K12AL, Gunnison County Metro Recreation District, Box 1382, Gunnison, CO 81230 (KOAA-TV Ch. 5 Pueblo-Colorado Springs)—1-w, lat. 38° 33' 28", long. 106° 29' 32".
- Otis**—See K14AE, Akron.
- Otis**—See K20AE, Akron.
- B-124**
- * Ouray**—K05JC, City of Ouray, 5th Ave. & 3rd St., Ouray, CO 81427 (KJCT-TV Ch. 8 Grand Junction)—100-w, lat. 38° 00' 57", long. 107° 39' 59".
- Ouray**—K07BV, City of Ouray, 5th Ave. & 3rd St., Ouray, CO 81427 (KREY-TV Ch. 10 Montrose)—1-w, lat. 38° 02' 30", long. 107° 40' 19".
- * Ouray**—K11PM, City of Ouray, 5th Ave. & 3rd St., Ouray, CO 81427 (KJCT-TV Ch. 8 Grand Junction)—10-w, lat. 38° 00' 57", long. 107° 39' 59".
- Ouray**—See K64BL, Ridgway.
- Ouray & Ouray County**—K09PJ, City of Ouray, 5th Ave. & 3rd St., Ouray, CO 81427 (KTSC Ch. 8 Pueblo-Colorado Springs)—10-w, lat. 38° 00' 57", long. 107° 39' 59".
- Ouray, Ridgway, Delta County & Montrose County**—K61BR, City of Ouray, 5th Ave. & 3rd St., Ouray, CO 81427 (KRMA-TV Ch. 6 Denver)—100-w, lat. 38° 23' 12", long. 107° 40' 31".
- Ovid**—See K07HH, Julesburg.
- Ovid**—See K12FI, Julesburg.
- Pagosa Springs**—K02IL, W. Russell Withers Jr., Box 789, Grand Junction, CO 81502 (KREZ-TV Ch. 6 Durango)—10-w, lat. 37° 15' 40", long. 107° 02' 45".
- Pagosa Springs**—K08GM, Pagosa Springs TV Assn., Box 15, Pagosa Springs, CO 81147 (KOB-TV Ch. 4 Albuquerque, NM)—1-w, lat. 37° 15' 40", long. 107° 02' 45".
- Pagosa Springs**—K10GO, Pagosa Springs TV Assn., Box 15, Pagosa Springs, CO 81147 (KOAT-TV Ch. 7 Albuquerque, NM)—1-w, lat. 37° 15' 40", long. 107° 02' 45".
- * Pagosa Springs**—K56DO, Pagosa Springs TV Assn., Box 15, Pagosa Springs, CO 81147 (KGGM-TV Ch. 13 Albuquerque, NM)—100-w, lat. 37° 11' 36", long. 107° 05' 31".
- * Pagosa Springs**—K58CJ, Pagosa Springs TV Assn., Box 15, Pagosa Springs, CO 81147 (KOAT-TV Ch. 7 Albuquerque, NM)—200-w, lat. 37° 11' 36", long. 107° 05' 31".
- Pagosa Springs**—K62AP, Regents of U. of New Mexico and the Board of Education of the City of Albuquerque, 1130 University NE, Albuquerque, NM 87102 (KNME-TV Ch. 5 Albuquerque, NM)—20-w, lat. 37° 15' 40", long. 107° 02' 45".
- Pagosa Springs & Upper Piedra (rural)**—K09JV, Upper Piedra TV Assn., Box 788, Pagosa Springs, CO (KOB-TV Ch. 4 Albuquerque, NM)—1-w, lat. 37° 25' 20", long. 107° 09' 05".
- Palisade**—See K62AZ, Clifton.
- Palisade**—See K65CE, Grand Junction.
- Palisade**—See K67CJ, Grand Junction.
- Palisade**—See K69CZ, Grand Junction.
- Pando**—K06GT, Town of Red Cliff, 413 Eagle Rd., Red Cliff, CO 81649 (KMGH-TV Ch. 7 Denver)—1-w, lat. 39° 29' 41", long. 106° 15' 33".
- Paonia**—K06HZ, Grand Mesa Television, Box 70, Naturita, CO 81422 (KREX-TV Ch. 5 Grand Junction)—1-w, lat. 38° 52' 34", long. 107° 39' 29".
- Paonia**—See K07AW, Crawford.
- Paonia**—See K09QA, Hotchkiss.
- Paonia**—K11LU, Grand Mesa Television, Box 70, Naturita, CO 81422 (KOAA-TV Ch. 5 Pueblo-Colorado Springs)—10-w, lat. 38° 52' 34", long. 107° 39' 29".
- Paradox**—See K02GC, Naturita.
- Paradox**—See K04FY, Naturita.
- Park County**—See K62BU, Lake George.
- Parlin, Doyleville & Lower Quartz Creek**—K61DC, Gunnison County Metro Recreation District, Box 1382, Gunnison, CO 81230 (KOAA-TV Ch. 5 Pueblo-Colorado Springs)—20-w, lat. 38° 30' 22", long. 106° 40' 47". Via translator.
- Parlin, Doyleville & Lower Quartz Creek**—K63CX, Gunnison County Metro Recreation District, Box 1382, Gunnison, CO 81230 (KUSA-TV Ch. 9 Denver)—20-w, lat. 38° 30' 22", long. 106° 40' 47".
- Parshall**—See K11HV, Green Mountain Reservoir.
- Peach Valley**—See K03FS, New Castle.
- Peach Valley**—See K05GY, New Castle.
- Peach Valley**—See K09JT, New Castle.
- Peach Valley**—See K11JZ, New Castle.
- Peetz & Logan County**—K15AB, Board of Logan County Commissioners, High Plains Radio, 2999 County Rd. AA, Sugar City, CO (KWGN-TV Ch. 2 Denver)—100-w, lat. 40° 52' 56", long. 103° 13' 40".
- Peetz & Logan County**—K17AB, Board of Logan County Commissioners, High Plains Radio, 2999 County Rd. AA, Sugar City, CO (KCNC-TV Ch. 4 Denver)—100-w, lat. 40° 52' 56", long. 103° 13' 40".
- Peetz & Logan County**—K19AB, Board of Logan County Commissioners, High Plains Radio, 2999 County Rd. AA, Sugar City, CO (KUSA-TV Ch. 9 Denver)—100-w, lat. 40° 52' 56", long. 103° 13' 40".
- Peetz & Logan County**—K21AD, Board of Logan County Commissioners, High Plains Radio, 2999 County Rd. AA, Sugar City, CO (KRMA-TV Ch. 6 Denver)—100-w, lat. 40° 52' 56", long. 103° 13' 40".
- Phippsburg & Steamboat Springs**—K11FW, Moffat County, 561 Russell St., Craig, CO (KCNC-TV Ch. 4 Denver)—10-w, lat. 40° 27' 16", long. 106° 44' 34".
- Phippsburg & Yampa Valley rural area**—K13ES, Yampa Valley TV Assn., Box 764, Steamboat Springs, CO (KMGH-TV Ch. 7 Denver)—10-w, lat. 40° 27' 16", long. 106° 44' 34".
- Piceance Creek**—See K32AC, White River.
- Piceance Creek area & White River area (E & W)**—K54AH, Rio Blanco County TV Assn., Box 1047, Meeker, CO 81641 (KMGH-TV Ch. 7 Denver)—100-w, lat. 40° 09' 50", long. 108° 26' 36".
- Piceance Creek area & White River area (E & W)**—K57AZ, Rio Blanco County TV Assn., Box 1047, Meeker, CO 81641 (KCNC-TV Ch. 4 Denver)—100-w, lat. 40° 09' 50", long. 108° 26' 36".
- Piceance Creek area & White River area (E & W)**—K69BP, Rio Blanco County TV Assn., Box 1047, Meeker, CO 81641 (KUSA-TV Ch. 9 Denver)—100-w, lat. 40° 09' 50", long. 108° 26' 36".
- Piceance Creek rural area**—K07QB, Rio Blanco County TV Assn., Box 1047, Meeker, CO 81641 (KRMA-TV Ch. 6 Denver)—10-w, lat. 39° 52' 00", long. 108° 13' 55".
- Piceance Creek rural area (central)**—K61BD, Rio Blanco County TV Assn., Box 1047, Meeker, CO 81641 (KMGH-TV Ch. 7 Denver)—20-w, lat. 39° 52' 00", long. 108° 13' 55".
- Piceance Creek rural area (central)**—K64AV, Rio Blanco County TV Assn., Box 1047, Meeker, CO 81641 (KUSA-TV Ch. 9 Denver)—20-w, lat. 39° 52' 00", long. 108° 13' 55".
- Piceance Creek rural area (central)**—K67BK, Rio Blanco County TV Assn., Box 1047, Meeker, CO 81641 (KCNC-TV Ch. 4 Denver)—20-w, lat. 39° 52' 00", long. 108° 13' 55".
- Pinewood Springs**—See K03EO, Estes Park Estates.
- Pinewood Springs**—See K08IV, Estes Park Estates.
- Pinewood Springs**—See K11NO, Estes Park Estates.
- Pinewood Springs**—See K13OI, Estes Park Estates.
- Pitkin**—See K12AL, Ohio City.
- * Pitkin & Ohio City**—K08JZ, Gunnison County Metro Recreation District, Box 1382, Gunnison, CO 81230 (KUSA-TV Ch. 9 Denver)—1-w, lat. 38° 33' 28", long. 106° 29' 32".
- Pitkin & Ohio City**—K10MA, Gunnison County Metro Recreation District, Box 1382, Gunnison, CO 81230 (KWGN-TV Ch. 2 Denver)—1-w, lat. 38° 33' 28", long. 106° 29' 32".
- Pitkin County**—See K07RN, Woody Creek.
- Pitkin County rural area**—K09LU, Woody Creek Recreation Assn., 1338 Grand Ave., Glenwood Springs, CO (KREX-TV Ch. 5 Grand Junction)—10-w, lat. 39° 18' 30", long. 106° 57' 15".
- Pitkin County rural area**—K11LW, Woody Creek Recreation Assn., 1338 Grand Ave., Glenwood Springs, CO (KUSA-TV Ch. 9 Denver)—10-w, lat. 39° 18' 30", long. 106° 57' 15".

- Pitkin County rural area & Woody Creek**—K13MT, Woody Creek Recreation Assn., 1338 Grand Ave., Glenwood Springs, CO (KCNC-TV Ch. 4 Denver)—1-w, lat. 39° 18' 30", long. 106° 57' 15".
- Placerville**—K03FX, W. Russell Withers Jr., Box 789, Grand Junction, CO 81502 (KREY-TV Ch. 10 Montrose)—10-w, lat. 38° 01' 05", long. 108° 04' 02".
- ★ **Platoro**—K10IZ, Coronado Silver Corp., Box 608, Antonito, CO (KOB-TV Ch. 4 Albuquerque, NM)—1-w, lat. 37° 20' 30", long. 106° 31' 52".
- ★ **Pleasant Valley**—K47CR, Region 1 Translator Assn., 720 W. Fourth, Julesburg, CO 80737 (KMGH-TV Ch. 7 Denver)—20-w, lat. 40° 30' 38", long. 102° 08' 02".
- Powder Wash**—K10EF, Moffat County, 561 Russell St., Craig, CO (KCNC-TV Ch. 4 Denver)—1-w, lat. 40° 56' 15", long. 108° 19' 06".
- Powderhorn ski area development & Upper Plateau Creek**—K69AO, Roaring Fork TV Assn. Inc., 506 E. Main St., Aspen, CO 81611 (KREX-TV Ch. 5 Grand Junction)—100-w, lat. 39° 05' 15", long. 108° 13' 40".
- Powderhorn Valley**—K08EP, Gunnison County Metro Recreation District, Box 1382, Gunnison, CO 81230 (KREX-TV Ch. 5 Grand Junction)—1-w, lat. 38° 18' 30", long. 107° 09' 00".
- Powderhorn Valley**—K12LX, Gunnison County Metro Recreation District, Box 1382, Gunnison, CO 81230 (KUSA-TV Ch. 9 Denver)—1-w, lat. 38° 18' 30", long. 107° 09' 00".
- Radium & Sheephorn**—K70DV, Eagle Valley TV Corp., Eagle, CO (KCNC-TV Ch. 4 Denver)—20-w, lat. 40° 00' 05", long. 106° 26' 31".
- Radium & Sheephorn**—K72DE, Eagle Valley TV Corp., Eagle, CO (KUSA-TV Ch. 9 Denver)—10-w, lat. 40° 00' 05", long. 106° 26' 31".
- Rand**—See K08EY, Coalmont.
- Rand**—See K10FB, Coalmont.
- Rangely**—K06IX, Rio Blanco County TV Assn., Box 1047, Meeker, CO 81641 (KREX-TV Ch. 5 Grand Junction)—10-w, lat. 40° 09' 36", long. 108° 57' 12".
- Rangely**—See K08EK, Artesia.
- Rangely**—See K10DY, Artesia.
- Rangely**—See K12EE, Artesia.
- Rangely**—K28CG, Rio Blanco County TV Assn., Box 1047, Meeker, CO 81641 (KWGN-TV Ch. 2 Denver)—100-w, lat. 40° 09' 36", long. 108° 57' 12".
- Rangely**—See K59BY, Blue Mountain.
- Rangely**—See K60AC, Meeker.
- Rangely**—See K62AB, Meeker.
- ★ **Rangely**—K66CG, W. Russell Withers Jr., Box 789, Grand Junction, CO 81502 (KREG-TV Ch. 3 Glenwood Springs)—10-w, lat. 40° 09' 29", long. 108° 56' 57".
- Rangely, Dinosaur & Blue Mountain**—K41AJ, Rio Blanco County TV Assn., Box 1047, Meeker, CO 81641 (KCNC-TV Ch. 4 Denver)—100-w, lat. 40° 09' 36", long. 108° 57' 12".
- Raymond & Riverside (unincorporated villages of)**—K03EG, Riverside Television Assn. (KMGH-TV Ch. 7 Denver)—1-w, lat. 40° 10' 40", long. 105° 25' 59".
- Raymond & Riverside (unincorporated villages of)**—K08IN, Riverside Television Assn. (KCNC-TV Ch. 4 Denver)—1-w, lat. 40° 10' 40", long. 105° 25' 59".
- Raymond & Riverside (unincorporated villages of)**—K11MV, Riverside Television Assn. (KWGN-TV Ch. 2 Denver)—1-w, lat. 40° 10' 40", long. 105° 25' 59".
- Raymond & Riverside (unincorporated villages of)**—K13NN, Riverside Television Assn. (KUSA-TV Ch. 9 Denver)—1-w, lat. 40° 10' 40", long. 105° 25' 59".
- Red Cliff**—See K08CJ, Camp Hale.
- Red Cliff**—K10HG, Town of Red Cliff, 413 Eagle Rd., Red Cliff, CO (KMGH-TV Ch. 7 Denver)—1-w, lat. 39° 31' 00", long. 106° 21' 54".
- Red Cliff**—K12CH, Town of Red Cliff, 413 Eagle Rd., Red Cliff, CO 81649 (KCNC-TV Ch. 4 Denver)—1-w, lat. 39° 31' 00", long. 106° 21' 54".
- Red Feather Lakes area**—K03EX, Mountain Lions of Red Feather Lakes, Box 216, Red Feather Lakes, CO (KMGH-TV Ch. 7 Denver)—10-w, lat. 40° 51' 58", long. 105° 39' 09".
- Red Feather Lakes area**—K08JJ, Mountain Lions of Red Feather Lakes, Box 216, Red Feather Lakes, CO (KCNC-TV Ch. 4 Denver)—10-w, lat. 40° 51' 58", long. 105° 39' 09".
- Red Feather Lakes area**—K110E, Mountain Lions of Red Feather Lakes, Box 216, Red Feather Lakes, CO (KWGN-TV Ch. 2 Denver)—10-w, lat. 40° 51' 58", long. 105° 39' 09".
- Red Feather Lakes area**—K130T, Mountain Lions of Red Feather Lakes, Box 216, Red Feather Lakes, CO (KUSA-TV Ch. 9 Denver)—10-w, lat. 40° 51' 58", long. 105° 39' 09".
- Red Lands**—See K39AF, Grand Junction.
- Red Lands**—See K41AE, Grand Junction.
- Red Lands**—See K43AB, Grand Junction.
- Red Mesa**—See K09DM, Cortez.
- Redstone**—See K02IO, Crystal River.
- Redstone**—K04HP, Roaring Fork TV Assn. Inc., 506 E. Main St., Aspen, CO 81611 (KUSA-TV Ch. 9 Denver)—10-w, lat. 39° 14' 18", long. 107° 13' 28".
- ★ **Redstone**—K07RR, Roaring Fork TV Assn. Inc., 506 E. Main St., Aspen, CO 81611 (KRMA-TV Ch. 6 Denver)—10-w, lat. 39° 14' 18", long. 107° 13' 28".
- Redstone & Upper Crystal River Valley**—K06CK, Crystal River TV Assn., Redstone, CO (KREX-TV Ch. 5 Grand Junction)—10-w, lat. 39° 14' 18", long. 107° 13' 28".
- Rico**—K09KL, Rico Chamber of Commerce, Box 186, Rico, CO (KREZ-TV Ch. 6 Durango)—1-w, lat. 37° 41' 34", long. 108° 03' 57".
- Ridgway**—K03AY, W. Russell Withers Jr., Box 789, Grand Junction, CO 81502 (KREY-TV Ch. 10 Montrose)—10-w, lat. 38° 11' 11", long. 107° 46' 30".
- Ridgway**—K13RH, City of Ouray, 5th Ave. & 3rd St., Ouray, CO 81427 (KJCT-TV Ch. 8 Grand Junction)—10-w, lat. 38° 11' 11", long. 107° 46' 30".
- Ridgway**—See K61BR, Ouray.
- Ridgway & Ouray**—K64BL, City of Ouray, 5th Ave. & 3rd St., Ouray, CO 81427 (K⁷SC Ch. 8 Pueblo-Colorado Springs)—100-w, lat. 38° 11' 11", long. 107° 46' 30".
- Rifle**—K02GG, W. Russell Withers Jr., Box 789, Grand Junction, CO 81502 (KREG-TV Ch. 3 Glenwood Springs)—100-w, lat. 39° 30' 33", long. 107° 44' 52".
- Rifle**—See K13AO, New Castle.
- ★ **Rifle**—K57CR, KUTV Inc., 2185 S. 3600 West, Salt Lake City, UT 84119 (KUTV Ch. 2 Salt Lake City, UT)—1-w, lat. 39° 32' 10", long. 107° 56' 56". Note: Licensed as LPTV.
- Rifle Creek**—See K12LM, Divide Creek.
- Riland**—See K07DB, Eagle.
- Riland**—See K10DG, Eagle.
- Riland**—See K13DE, Eagle.
- Riland**—See K81BH, Dotsero.
- Rio Blanco Valley (NW) & Upper Piceance Creek Basin**—K38AG, Rio Blanco County TV Assn., Box 1047, Meeker, CO 81641 (KRMA-TV Ch. 6 Denver)—100-w, lat. 39° 42' 04", long. 107° 57' 05".
- ★ **Rio Blanco Valley (NW) & Upper Piceance Creek Basin**—K44AC, Rio Blanco County TV Assn., Box 1047, Meeker, CO 81641 (KCNC-TV Ch. 4 Denver)—100-w, lat. 39° 42' 04", long. 107° 57' 05".
- Riverside (unincorporated village of)**—See K03EG, Raymond.
- Riverside (unincorporated village of)**—See K08IN, Raymond.
- Riverside (unincorporated village of)**—See K11MV, Raymond.
- Riverside (unincorporated village of)**—See K13NN, Raymond.
- Roan Creek**—K02KL, Garfield County, Box 640, Glenwood Springs, CO 81601 (KWGN-TV Ch. 2 Denver)—1-w, lat. 39° 28' 15", long. 108° 21' 47".
- Roan Creek**—K04KF, Garfield County, Box 640, Glenwood Springs, CO 81601 (KRMA-TV Ch. 6 Denver)—10-w, lat. 39° 28' 15", long. 108° 21' 47".
- Roan Creek—K13RC**, Garfield County, Box 640, Glenwood Springs, CO 81601 (KJCT-TV Ch. 8 Grand Junction)—10-w, lat. 39° 28' 15", long. 108° 21' 47".
- Roan Creek rural area**—K07AN, Garfield County Metropolitan Recreation District, (KREX-TV Ch. 5 Grand Junction)—1-w, lat. 39° 28' 11", long. 108° 22' 21".
- Roaring Fork River Valley**—See K56AD, Crystal.
- Roaring Fork River Valley**—See K58AA, Crystal.
- Roaring Fork River Valley**—See K60AH, Carbondale.
- Roaring Fork River Valley**—See K62BO, Carbondale.
- Rogers Mesa**—See K07AW, Crawford.
- Romeo**—See K55CL, Alamosa.
- Romeo**—See K59BG, Alamosa.
- Romeo**—See K61AZ, Alamosa.
- Romeo**—See K63AN, Alamosa.
- Romeo**—See K65AS, Alamosa.
- Romeo**—See K67AK, Alamosa.
- Romeo, La Jara, Manassa, Antonito & Alamosa**—K57CB, KKTV Inc., 3100 N. Nevada Ave., Colorado Springs, CO 80907 (KKTV Ch. 11 Colorado Springs-Pueblo)—100-w, lat. 37° 12' 25", long. 106° 01' 12".
- Royal Gorge**—See K56BG, Eight Mile Ridge.
- Royal Gorge**—See K74DM, Eight Mile Ridge.
- Rulisan**—See K61BN, East Rifle.
- Rulisan**—See K63BM, East Rifle.
- Rulisan**—See K66BQ, East Rifle.
- Rulisan**—See K68BR, East Rifle.
- Rulison**—K40CS, W. Russell Withers Jr., Box 789, Grand Junction, CO 81502 (KREX-TV Ch. 5 Grand Junction)—1-w, lat. 39° 25' 05", long. 107° 57' 25".
- Salida**—See K02JH, Buena Vista.
- Salida**—See K04JD, Buena Vista.
- Salida**—See K06HF, Buena Vista.
- Salida**—K09NR, Salida TV Translator Assn., Box 325 (K0AA-TV Ch. 5 Pueblo-Colorado Springs)—1-w, lat. 38° 30' 20", long. 106° 01' 15".
- Salida**—See K11KU, Buena Vista.
- Salida**—See K13LD, Buena Vista.
- Salida**—See K44CI, Alamosa.
- Salida**—See K81BI, Buena Vista.
- Salida & Buena Vista**—K53AR, U. of Southern Colorado, 2200 Bonforte Blvd., Pueblo, CO 81001 (KTSC Ch. 8 Pueblo-Colorado Springs)—100-w, lat. 38° 26' 48", long. 106° 00' 38".

Translators—Colorado

San Luis—K02KI, U. of Southern Colorado, 2200 Bonforte Blvd., Pueblo, CO 81001 (KTSC Ch. 8 Pueblo-Colorado Springs)—1-w, lat. 37° 12' 14", long. 105° 25' 37".

San Luis & rural area—K06BE, Costilla County TV Booster Assn., Box 452, San Luis, CO (KOB-TV Ch. 4 Albuquerque, NM)—1-w, lat. 37° 12' 14", long. 105° 25' 37".

San Luis & rural area—K09EK, Costilla County TV Booster Assn., Box 452, San Luis, CO (KGGM-TV Ch. 13 Albuquerque, NM)—1-w, lat. 37° 12' 14", long. 105° 25' 37".

San Luis & rural area—K11GW, Costilla County TV Booster Assn., Box 452, San Luis, CO (KOAT-TV Ch. 7 Albuquerque, NM)—1-w, lat. 37° 12' 14", long. 105° 25' 37".

Sargents—K53AY, Gunnison County Metro Recreation District, Box 1382, Gunnison, CO 81230 (K0AA-TV Ch. 5 Pueblo-Colorado Springs)—10-w, lat. 38° 29' 56", long. 106° 19' 28".

Sargents—K57CS, Gunnison County Metro Recreation District, Box 1382, Gunnison, CO 81230 (KUSA-TV Ch. 9 Denver)—20-w, lat. 38° 29' 56", long. 106° 19' 28".

Sedgwick—See K07HH, Julesburg.

Sedgwick—See K12FI, Julesburg.

Selbert—See K63AJ, Flagler.

Selbert—See K65AO, Flagler.

Selbert—See K67AQ, Flagler.

Selbert—See K69AX, Flagler.

Sheephorn—See K70DV, Radium.

Sheephorn—See K72DE, Radium.

Sheephorn area—See K02BV, Colorado River Valley.

Silt (rural areas)—See K47AC, Four Mile Creek.

Silt (rural areas)—See K49AH, Four Mile Creek.

Silt rural areas & Upper Four Mile Creek—K52AG, Garfield County, Box 640, Glenwood Springs, CO 81601 (KUSA-TV Ch. 9 Denver)—100-w, lat. 39° 25' 45", long. 107° 23' 00".

Silt rural areas & Upper Four Mile Creek—K54AG, Garfield County, Box 640, Glenwood Springs, CO 81601 (KCNC-TV Ch. 4 Denver)—100-w, lat. 39° 25' 45", long. 107° 23' 00".

Silverton—K09AP, Silverton TV Assn. Inc., Box 571 (KREX-TV Ch. 5 Grand Junction)—1-w, lat. 37° 48' 41", long. 107° 38' 31".

Skyway—See K39AF, Grand Junction.

Skyway—See K41AE, Grand Junction.

Skyway—See K43AB, Grand Junction.

Snowmass at Aspen—K02HH, Roaring Fork TV Assn. Inc., 506 E. Main St., Aspen, CO 81611 (KREX-TV Ch. 5 Grand Junction)—10-w, lat. 39° 13' 11", long. 106° 54' 31".

Snowmass at Aspen—K04HH, Roaring Fork TV Assn. Inc., 506 E. Main St., Aspen, CO 81611 (KUSA-TV Ch. 9 Denver)—10-w, lat. 39° 13' 11", long. 106° 54' 31".

Snowmass at Aspen—K10IW, Roaring Fork TV Assn. Inc., 506 E. Main St., Aspen, CO 81611 (KCNC-TV Ch. 4 Denver)—10-w, lat. 39° 13' 11", long. 106° 54' 31".

Somerset—K02IJ, Somerset TV Assn., Box 802, Somerset, CO (K0AA-TV Ch. 5 Pueblo-Colorado Springs)—1-w, lat. 38° 55' 34", long. 107° 30' 06".

Somerset—K10KK, Somerset TV Assn., Box 802, Somerset, CO (KUSA-TV Ch. 9 Denver)—1-w, lat. 38° 55' 34", long. 107° 30' 06".

★ **Somerset**—K12MN, Somerset TV Assn., Box 802, Somerset, CO (KREX-TV Ch. 5 Grand Junction)—1-w, lat. 38° 55' 34", long. 107° 30' 06".

South Bertheson Ranch—See K11IF, J. O. Weiland Ranch.

South Fork—See K02EX, Masonic Park.

South Fork & rural area—K57BW, South Fork TV Assn., Rte. 0057 Paulte Trail, Del Norte, CO (KNME-TV Ch. 5 Albuquerque, NM)—20-w, lat. 37° 41' 07", long. 106° 39' 19".

South Glenwood Springs—See K60AH, Carbondale.

South Rifle—See K61BN, East Rifle.

South Rifle—See K63BM, East Rifle.

South Rifle—See K68BQ, East Rifle.

South Rifle—See K68BR, East Rifle.

South Yuma County (rural areas)—See K46AD, Idalia.

South Yuma County (rural areas)—See K48AJ, Idalia.

South Yuma County (rural areas)—See K50AF, Idalia.

South Yuma County (rural areas)—See K52AI, Idalia.

South Yuma County (rural areas)—See K54AL, Idalia.

Spring Creek—See K10HS, Division.

Spring Creek, Taylor River summer home area—K110K, Gunnison County Metro Recreation District, Box 1382, Gunnison, CO 81230 (K0AA-TV Ch. 5 Pueblo-Colorado Springs)—1-w, lat. 38° 44' 30", long. 106° 46' 00".

Spring Creek & Taylor River summer home area—K13RX, Gunnison County Metro Recreation District, Box 1382, Gunnison, CO 81230 (KREX-TV Ch. 5 Grand Junction)—1-w, lat. 38° 44' 30", long. 106° 46' 00".

Springfield—K62CT, Baca County, Box 116, 741 Main St., Springfield, CO 81073 (KTSC Ch. 8 Pueblo-Colorado Springs)—100-w, lat. 37° 21' 44", long. 102° 38' 44".

Springfield—K64CT, Baca County, Box 116, 741 Main St., Springfield, CO 81073 (K0AA-TV Ch. 5 Pueblo-Colorado Springs)—100-w, lat. 37° 21' 44", long. 102° 38' 44".

Springfield—K66CW, Baca County, Box 116, 741 Main St., Springfield, CO 81073 (KKTV Ch. 11 Colorado Springs-Pueblo)—100-w, lat. 37° 21' 44", long. 102° 38' 44".

Springfield—K75CF, Baca County, Box 116, 741 Main St., Springfield, CO 81073 (KRDO-TV Ch. 13 Colorado Springs-Pueblo)—100-w, lat. 37° 21' 33", long. 102° 37' 20".

Staley—See K05CM, Goeder.

Staley—See K07QE, Goeder (rural area).

Staley—See K09PE, Goeder (rural area).

Staley—See K11PI, Goeder.

Staley—See K13QT, Goeder.

Steamboat Springs—K03CL, Yampa Valley TV Assn., Box 764, Steamboat Springs, CO (KUSA-TV Ch. 9 Denver)—1-w, lat. 40° 27' 47", long. 106° 51' 10".

Steamboat Springs—K06CF, Yampa Valley TV Assn., Box 764, Steamboat Springs, CO (KCNC-TV Ch. 4 Denver)—1-w, lat. 40° 27' 38", long. 106° 51' 10".

Steamboat Springs—K09GX, Yampa Valley TV Assn., Box 764, Steamboat Springs, CO (KMGH-TV Ch. 7 Denver)—1-w, lat. 40° 27' 36", long. 106° 51' 10".

Steamboat Springs—See K11FW, Phippsburg.

Steamboat Springs—K58AQ, Moffat County, 561 Russell St., Craig, CO (KRMA-TV Ch. 6 Denver)—100-w, lat. 40° 27' 16", long. 106° 44' 34".

Steamboat Springs—K64AR, Moffat County, 561 Russell St., Craig, CO (KWGN-TV Ch. 2 Denver)—100-w, lat. 40° 27' 16", long. 106° 44' 34".

Sterling—See K23AB, Fleming.

Sterling—See K25AF, Fleming.

Sterling—See K27AG, Fleming.

Sterling—See K29AC, Fleming.

Sunetha—See K66AV, Nutria.

Sunetha—K68BI, Regents of U. of New Mexico and the Board of Education of the City of Albuquerque, 1130 University NE, Albuquerque, NM 87102 (KNME-TV Ch. 5 Albuquerque, NM)—20-w, lat. 37° 11' 36", long. 107° 05' 31".

Sunetha—K74AD, Pagosa Springs TV Assn., Box 15, Pagosa Springs, CO 81147 (KOB-TV Ch. 4 Albuquerque, NM)—10-w, lat. 37° 11' 36", long. 107° 05' 31".

Sunetha—K80AV, Pagosa Springs TV Assn., Box 15, Pagosa Springs, CO 81147 (KOAT-TV Ch. 7 Albuquerque, NM)—10-w, lat. 37° 11' 36", long. 107° 05' 31".

Sutank & rural areas—K04KC, Garfield County, Box 640, Glenwood Springs, CO 81601 (KWGN-TV Ch. 2 Denver)—5-w, lat. 39° 23' 48", long. 107° 14' 00".

Sutank & rural areas—K12MH, Garfield County, Box 640, Glenwood Springs, CO 81601 (KRMA-TV Ch. 6 Denver)—10-w, lat. 39° 23' 48", long. 107° 14' 00".

SW Baca County rural area—K03DZ, Baca County, Box 116, 741 Main St., Springfield, CO 81073 (KKTV Ch. 11 Colorado Springs-Pueblo)—10-w, lat. 37° 10' 05", long. 103° 05' 55".

SW Baca County rural area—K06HW, Baca County, Box 116, 741 Main St., Springfield, CO 81073 (KRDO-TV Ch. 13 Colorado Springs-Pueblo)—10-w, lat. 37° 10' 05", long. 103° 05' 55".

SW Baca County rural area—K09JS, Baca County, Box 116, 741 Main St., Springfield, CO 81073 (K0AA-TV Ch. 5 Pueblo-Colorado Springs)—10-w, lat. 37° 10' 05", long. 103° 05' 55".

Sweetwater Creek area—K03AP, Sweetwater TV Assn., Gypsum, CO (KUSA-TV Ch. 9 Denver)—1-w, lat. 39° 47' 00", long. 107° 06' 12".

Sweetwater Creek area—K05EC, Sweetwater TV Assn., Gypsum, CO (KCNC-TV Ch. 4 Denver)—1-w, lat. 39° 47' 00", long. 107° 06' 11".

Sweetwater Creek area—K13HO, Sweetwater TV Assn., Gypsum, CO (KCNC-TV Ch. 4 Denver)—1-w, lat. 39° 47' 00", long. 107° 06' 12".

Tarryall Canyon—See K03FP, Florissant.

Tarryall Canyon—See K13EO, Florissant.

Taylor River—See K110K, Spring Creek.

Taylor River—See K13RX, Spring Creek.

Taylor River resort area—See K10HS, Division.

Teller County—See K62BU, Lake George.

Texas Creek—See K03EP, Cotopaxi.

Texas Creek—See K57CY, Cotopaxi.

The Cliffs, Estes Park (W) & Windcliff Estates—K51AB, Translator TV Inc., Platte Valley Farm Supply Co., 1160 Woodstock Dr., Estes Park, CO (KWGN-TV Ch. 2 Denver)—10-w, lat. 40° 20' 15", long. 105° 34' 44".

The Cliffs, Estes Park (W) & Windcliff Estates—K53AC, Translator TV Inc., Platte Valley Farm Supply Co., 1160 Woodstock Dr., Estes Park, CO (KCNC-TV Ch. 4 Denver)—10-w, lat. 40° 20' 15", long. 105° 34' 44".

The Cliffs, Estes Park (W) & Windcliff Estates—K55AU, Translator TV Inc., Platte Valley Farm Supply Co., 1160 Woodstock Dr., Estes Park, CO (KMGH-TV Ch. 7 Denver)—10-w, lat. 40° 20' 15", long. 105° 34' 44".

The Cliffs, Estes Park (W) & Windcliff Estates—K69AT, Translator TV Inc., Platte Valley Farm Supply Co., 1160 Woodstock Dr., Estes Park, CO (KUSA-TV Ch. 9 Denver)—10-w, lat. 40° 20' 15", long. 105° 34' 44".

★ **Thomasville**—K05JA, Pitkin County Translator Dept., 506 E. Main St., Aspen, CO 81611 (KMGH-TV Ch. 7 Denver)—10-w, lat. 39° 21' 12", long. 106° 41' 00".

Toponas & rural area—K12KR, Yampa Valley TV, 561 Russell St., Craig, CO (KCNC-TV Ch. 4 Denver)—10-w, lat. 40° 03' 40", long. 106° 51' 00".

Towaoc—K02BH, Ute Mountain Ute Tribe of Indians, Towaoc, CO (KOAT-TV Ch. 7 Albuquerque, NM)—10-w, lat. 37° 13' 12", long. 108° 48' 23".

Towaoc—K05AU, Ute Mountain Ute Tribe of Indians, Towaoc, CO (KGGM-TV Ch. 13 Albuquerque, NM)—1-w, lat. 37° 13' 12", long. 108° 48' 23".

Towaoc—K10IY, Ute Mountain Ute Tribe of Indians, Towaoc, CO (K0BF Ch. 12 Farmington, NM)—1-w, lat. 37° 13' 12", long. 108° 48' 23".

Towaoc—K57BM, Ute Mountain Ute Tribe of Indians, Towaoc, CO (KGGM-TV Ch. 13 Albuquerque, NM)—1-w, lat. 37° 13' 12", long. 108° 48' 23".

Trinidad, Valdez & Hoehne—K69CX, U. of Southern Colorado, 2200 Bonforte Blvd., Pueblo, CO 81001 (KTSC Ch. 8 Pueblo-Colorado Springs)—100-w, lat. 37° 05' 52", long. 104° 21' 05".

Troublesome—See K11HV, Green Mountain Reservoir.

Twelve Mile Club (S of Fairplay)—K11MM, Twelve Mile Club, 5 Portales Rd., Colorado Springs, CO (KRDO-TV Ch. 13 Colorado Springs-Pueblo)—1-w, lat. 39° 07' 37", long. 106° 03' 45".

Upper Crystal River Valley—See K06CK, Redstone.

Upper Divide Creek—K08HT, W. Russell Withers Jr., Box 789, Grand Junction, CO 81502 (KREG-TV Ch. 3 Glenwood Springs)—1-w, lat. 39° 36' 11", long. 107° 38' 49".

Upper Divide Creek—K10IQ, Garfield County, Box 640, Glenwood Springs, CO 81601 (KCNC-TV Ch. 4 Denver)—5-w, lat. 39° 36' 11", long. 107° 38' 49".

Upper Four Mile Creek—See K52AG, Silt.

Upper Four Mile Creek—See K54AG, Silt.

Upper Frying Pan River—See K03AJ, Lower Frying Pan River.

Upper Frying Pan River—K07KF, Fry-Ark TV Assn., Meredith, CO (KREG-TV Ch. 3 Glenwood Springs)—1-w, lat. 39° 21' 12", long. 106° 41' 00".

Upper Frying Pan River—See K11LM, Lower Frying Pan River.

Upper Frying Pan River (near Thomasville)—K09LE, Roaring Fork TV Assn. Inc., 506 E. Main St., Aspen, CO 81611 (KUSA-TV Ch. 9 Denver)—1-w, lat. 39° 21' 12", long. 106° 41' 00".

Upper Piceance Creek Basin—See K38AG, Rio Blanco Valley.

Upper Piceance Creek Basin—See K44AC, Rio Blanco Valley.

Upper Piedra—See K09JV, Pagosa Springs.

Upper Piedra rural area—K02HX, Upper Piedra TV Assn., Box 788, Pagosa Springs, CO (KOAT-TV Ch. 7 Albuquerque, NM)—1-w, lat. 37° 25' 20", long. 107° 09' 05".

Upper Plateau Creek—See K69AO, Powderhorn.

Upper White River—See K13QU, Bufford.

Uravan—K03FQ, Union Carbide Communications Co. Inc., Tarrytown Technical Center, Tarrytown, NY (KTUX Ch. 4 Salt Lake City, UT)—1-w, lat. 38° 23' 28", long. 108° 45' 33".

Uravan—K05GV, Union Carbide Communications Co. Inc., Tarrytown Technical Center, Tarrytown, NY (KUTV Ch. 2 Salt Lake City, UT)—1-w, lat. 38° 23' 28", long. 108° 45' 33".

Uravan—K07QI, Union Carbide Communications Co. Inc., Tarrytown Technical Center, Tarrytown, NY (KUED Ch. 7 Salt Lake City, UT)—1-w, lat. 38° 23' 28", long. 108° 45' 33".

Uravan—K10GY, San Miguel Power Assn. Inc., Box 128, Nucla, CO (KUTV Ch. 2 Salt Lake City, UT)—1-w, lat. 38° 23' 03", long. 108° 48' 00".

Uravan—K12MF, Union Carbide Communications Co. Inc., Tarrytown Technical Center, Tarrytown, NY (KREY-TV Ch. 10 Montrose)—1-w, lat. 38° 23' 28", long. 108° 45' 33".

Uravan—See K49AX, Naturita.

Valdez—K02CR, Valdez TV Club, Box 113 (KRDO-TV Ch. 13 Colorado Springs-Pueblo)—1-w, lat. 37° 06' 57", long. 104° 42' 21".

Valdez—K07FA, Valdez TV Club, Box 113 (KKTU Ch. 11 Colorado Springs-Pueblo)—1-w, lat. 37° 06' 57", long. 104° 42' 21".

Valdez—K09FA, Valdez TV Club, Box 113 (K0AA-TV Ch. 5 Pueblo-Colorado Springs)—1-w, lat. 37° 06' 57", long. 104° 42' 21".

Valdez—See K69CX, Trinidad.

Vallecito Reservoir—See K08ET, Bayfield.

Vallecito Reservoir area—K02ET, Lake TV Assn., Rte. 1, Bayfield, CO (KOAT-TV Ch. 7 Albuquerque, NM)—1-w, lat. 37° 22' 00", long. 107° 31' 30".

Vallecito Reservoir area—K10AD, Lake TV Assn., Rte. 1, Bayfield, CO (K0B-TV Ch. 4 Albuquerque, NM)—1-w, lat. 37° 22' 00", long. 107° 31' 30".

Victor—K04BY, Victor Volunteer Fire Dept., Victor Ave. & 5th St., (KUSA-TV Ch. 9 Denver)—1-w, lat. 38° 42' 50", long. 105° 08' 42".

Victor—K12GU, Victor Volunteer Fire Dept., Victor Ave. & 5th St., (KMGH-TV Ch. 7 Denver)—1-w, lat. 38° 42' 50", long. 105° 08' 42".

Wagon Wheel Gap rural area—K12IE, Wagon Wheel Gap TV Assn., Creede, CO (K0AA-TV Ch. 5 Pueblo-Colorado Springs)—1-w, lat. 37° 45' 13", long. 106° 48' 06".

Walden—See K08EY, Coalmont.

Walden—See K10FB, Coalmont.

Walden—K60BM, Jackson County, 396 Lavefer St., Walden, CO 80480 (KRMA-TV Ch. 6 Denver)—100-w, lat. 40° 39' 49", long. 106° 24' 42".

Washington County—See K14AE, Akron.

Washington County—See K16AC, Anton.

Washington County—See K18AE, Anton.

Washington County—See K20AE, Akron.

Washington County—See K24AF, Anton.

Washington County—See K26AB, Anton.

Washington County—See K28AB, Anton.

Washington County—See K30AD, Anton.

★ **Westcliffe**—K03GG, SE Colorado Area Health Education Center Inc., Suite 625, 201 W. 8th St., Pueblo, CO (KTSC Ch. 8 Pueblo-Colorado Springs)—1-w, lat. 38° 07' 39", long. 105° 22' 08".

Westcliffe—K07BW, Custer County (KKTU Ch. 11 Colorado Springs-Pueblo)—1-w, lat. 38° 07' 39", long. 105° 22' 08".

Westcliffe—K09OY, Custer County (KRDO-TV Ch. 13 Colorado Springs-Pueblo)—1-w, lat. 38° 07' 39", long. 105° 22' 08".

White River—See K50AE, Meeker.

White River—See K54AH, Piceance Creek.

White River—See K57AZ, Piceance Creek.

White River—See K60AC, Meeker.

White River—See K62AB, Meeker.

White River—See K66AX, Meeker.

White River—See K69BP, Piceance Creek.

White River area (east-west) & Piceance Creek area—K32AC, Rio Blanco County TV Assn., Box 1047, Meeker, CO 81641 (KRMA-TV Ch. 6 Denver)—100-w, lat. 40° 09' 50", long. 106° 26' 36".

Williams Fork rural area—K12DQ, Moffat County, 561 Russell St., Craig, CO (KCNC-TV Ch. 4 Denver)—10-w, lat. 40° 20' 52", long. 107° 32' 14".

Wilson Creek—See K50AE, Meeker.

Wilson Creek—See K66AX, Meeker.

Wilson Creek Oil Camp—K13IH, Rio Blanco County TV Assn., Box 1047, Meeker, CO 81641 (KSL-TV Ch. 5 Salt Lake City, UT)—1-w, lat. 40° 10' 04", long. 107° 55' 54".

Windcliff Estates—See K51AB, The Cliffs.

Windcliff Estates—See K53AC, The Cliffs.

Windcliff Estates—See K55AU, The Cliffs.

Windcliff Estates—See K69AT, The Cliffs.

Wolcott—See K07DB, Eagle.

Wolcott—See K10DG, Eagle.

Wolcott—See K13DE, Eagle.

★ **Woody Creek**—K120D, Woody Creek TV Assn./Roaring Fork, 506 E. Main St., Aspen, CO 81611 (KRMA-TV Ch. 6 Denver)—10-w, lat. 38° 18' 30", long. 106° 57' 15".

Woody Creek—See K13MT, Pitkin County.

★ **Woody Creek & Pitkin County rural area**—K07RN, Roaring Fork TV Assn. Inc., 506 E. Main St., Aspen, CO 81611 (KRMA-TV Ch. 6 Denver)—1-w, lat. 38° 18' 30", long. 106° 57' 15".

Wray—K040M, TV Committee, Box 13, Wray, CO (KBSL-TV Ch. 10 Goodland, KS)—1-w, lat. 40° 04' 51", long. 102° 12' 29".

Wray—K12AM, TV Committee, Box 13, Wray, CO (KSNK Ch. 8 McCook, NE-Oberlin, KS)—1-w, lat. 40° 04' 51", long. 102° 12' 29".

Wray—K56BI, Region 1 Translator Assn., 720 W. Fourth, Julesburg, CO 80737 (KTUS Ch. 3 Sterling)—100-w, lat. 40° 03' 15", long. 102° 13' 31".

Wray—K58BB, Region 1 Translator Assn., 720 W. Fourth, Julesburg, CO 80737 (KWGN-TV Ch. 2 Denver)—100-w, lat. 40° 03' 15", long. 102° 13' 31".

Wray—K60BK, Region 1 Translator Assn., 720 W. Fourth, Julesburg, CO 80737 (KCNC-TV Ch. 4 Denver)—100-w, lat. 40° 03' 15", long. 102° 13' 31".

Wray—K62BG, Region 1 Translator Assn., 720 W. Fourth, Julesburg, CO 80737 (KRMA-TV Ch. 6 Denver)—100-w, lat. 40° 03' 15", long. 102° 13' 31".

Wray—K64BF, Region 1 Translator Assn., 720 W. Fourth, Julesburg, CO 80737 (KUSA-TV Ch. 9 Denver)—100-w, lat. 40° 03' 15", long. 102° 13' 31".

Yampa—See K06CH, Nutria.

Yampa—See K09IF, Nutria.

Yampa Valley—K07GK, Moffat County, 561 Russell St., Craig, CO (KUSA-TV Ch. 9 Denver)—10-w, lat. 40° 27' 16", long. 106° 44' 34".

Yampa Valley—See K13ES, Phippsburg.

Yuma—K13EM, Town of Yuma, 221 S. Main (KCNC-TV Ch. 4 Denver)—1-w, lat. 40° 08' 20", long. 102° 44' 30".

Yuma—K32AB, Region 1 Translator Assn., 720 W. Fourth, Julesburg, CO 80737 (KWGN-TV Ch. 2 Denver)—100-w, lat. 40° 06' 59", long. 102° 38' 21".

Yuma—K34AC, Region 1 Translator Assn., 720 W. Fourth, Julesburg, CO 80737 (KCNC-TV Ch. 4 Denver)—100-w, lat. 40° 06' 59", long. 102° 38' 21".

Yuma—K36AC, Region 1 Translator Assn., 720 W. Fourth, Julesburg, CO 80737 (KRMA-TV Ch. 6 Denver)—100-w, lat. 40° 06' 59", long. 102° 38' 21".

Yuma—K38AD, Region 1 Translator Assn., 720 W. Fourth, Julesburg, CO 80737 (KUSA-TV Ch. 9 Denver)—100-w, lat. 40° 06' 59", long. 102° 38' 21".

Translators—Colorado

* **Yuma**—K40CG, Region 1 Translator Assn., 720 W. Fourth, Julesburg, CO 80737 (KMGH-TV Ch. 7 Denver)—100-w, lat. 40° 08' 35", long. 102° 48' 51".

CONNECTICUT

Hartford—W47AD, Spanish International Communications Corp., 24 Meadowland Pkwy., Secaucus, NJ 07094 (WXTV Ch. 41 Paterson, NJ-New York, NY)—1000-w, lat. 41° 42' 32", long. 72° 28' 30".

Waterbury—W12BH, Connecticut Public Bcstg. Corp., 24 Summit St., Hartford, CT 06106 (WEDH Ch. 24 Hartford; WEDW Ch. 49 Bridgeport)—1000-w, lat. 41° 33' 51", long. 73° 05' 09".

West Haven—W59AA, Viacom International Inc./Arsenal MSUB 8 Inc., 1211 Ave. of the Americas, New York, NY 10036 (WVIT Ch. 30 New Britain-Hartford)—1000-w, lat. 41° 17' 42", long. 72° 58' 24".

DELAWARE

Brookside—See W148G, Newark.

Dover—W27AJ, Delmarva Bcst. Service Ltd. Partnership, Box 4009, Salisbury, MD 21801 (WMDT Ch. 47 Salisbury, MD)—1000-w, lat. 39° 11' 08", long. 75° 29' 28". Note: Licensed as LPTV.

Newark & Brookside—W148G, Frances J. Tafelski, 1341 Lorewood Grove Rd., Middletown, DE 19709 (WGCB-TV Ch. 49 Red Lion-Lancaster, PA)—1000-w, lat. 39° 32' 04", long. 75° 42' 36".

FLORIDA

Big Pine—W36AA, Board of County Commissioners-Monroe County, Box 140, Rte. 2, Summerland Keys, FL (WPBT Ch. 2 Miami)—100-w, lat. 24° 39' 02", long. 81° 18' 36".

Big Pine—W47AC, Board of County Commissioners-Monroe County, Box 140, Rte. 2, Summerland Keys, FL (WTVJ Ch. 4 Miami)—100-w, lat. 24° 39' 02", long. 81° 18' 36".

Big Pine—W55AM, Board of County Commissioners-Monroe County, Box 140, Rte. 2, Summerland Keys, FL (WCIX Ch. 6 Miami)—100-w, lat. 24° 39' 02", long. 81° 18' 36".

Big Pine—W57AM, Board of County Commissioners-Monroe County, Box 140, Rte. 2, Summerland Keys, FL (WSVN Ch. 7 Miami)—100-w, lat. 24° 39' 02", long. 81° 18' 36".

Big Pine—W60AK, Board of County Commissioners-Monroe County, Box 140, Rte. 2, Summerland Keys, FL (WPLG Ch. 10 Miami)—100-w, lat. 24° 39' 02", long. 81° 18' 36".

Fort Lauderdale—W61AA, CBS Inc., 51 West 52nd St., New York, NY 10019 (WCIX Ch. 6 Miami)—100-w, lat. 26° 07' 14", long. 80° 08' 25".

Fort Myers—W24AA, Nathan Price, Box 5111, Lakeland, FL 33807 (WCLF Ch. 22 Clearwater)—1000-w, lat. 26° 38' 34", long. 82° 01' 35". Note: Licensed as LPTV.

* **Fort Myers**—W57AT, The Television Ten Inc., 70 Crestwood Point, Albany, NY 12203—100-w, lat. 26° 42' 56", long. 81° 50' 36".

Fort Myers—W70AM, Leeco TV Inc., 170 Oakley Ave., North Fort Myers, FL (WSVN Ch. 7 Miami)—100-w, lat. 26° 42' 25", long. 81° 50' 20".

Fort Myers—W73AI, Leeco TV Inc., 170 Oakley Ave., North Fort Myers, FL (WPLG Ch. 10 Miami)—100-w, lat. 26° 42' 25", long. 81° 50' 20".

Fort Pierce, Stuart & Vero Beach—W38AS, Fort Pierce LPTV Inc., Box 5111, Lakeland, FL 33807-5111 (WTGL-TV Ch. 52 Cocoa)—100-w, lat. 27° 26' 05", long. 80° 21' 42".

* **Fort Walton**—W47AR, WCCB TV Inc., One Television Place, Charlotte, NC 28205 (WCCB Ch. 18 Charlotte, NC)—1000-w, lat. 30° 24' 49", long. 86° 37' 40".

* **Fort Walton Beach**—W56AW, WTVY Inc., Box 1089, Dothan, AL 36302 (WTVY Ch. 4 Dothan, AL)—100-w.

Immokalee & Lehigh Acres—W77AC, Leeco TV Inc., 170 Oakley Ave., North Fort Myers, FL (WSVN Ch. 7 Miami)—100-w, lat. 26° 28' 45", long. 81° 25' 55".

Immokalee & Lehigh Acres—W79AM, Leeco TV Inc., 170 Oakley Ave., North Fort Myers, FL (WPLG Ch. 10 Miami)—100-w, lat. 26° 28' 45", long. 81° 25' 55".

Inverness—W61AK, Hubbard Bcstg. Inc., 365 105th Terrace NE, St. Petersburg, FL 33702 (WTOG Ch. 44 St. Petersburg-Tampa)—100-w, lat. 28° 53' 00", long. 82° 22' 59".

* **Key West**—W31AB, Board of County Commissioners-Monroe County, Box 140, Rte. 2, Summerland Keys, FL (WPBT Ch. 2 Miami)—100-w, lat. 24° 34' 58", long. 81° 46' 00".

* **Key West**—W39AC, Board of County Commissioners-Monroe County, Box 140, Rte. 2, Summerland Keys, FL (WTVJ Ch. 4 Miami)—100-w, lat. 24° 34' 58", long. 81° 46' 00".

* **Key West**—W44AC, Board of County Commissioners-Monroe County, Box 140, Rte. 2, Summerland Keys, FL (WCIX Ch. 6 Miami)—100-w, lat. 24° 34' 58", long. 81° 46' 00".

* **Key West**—W49AE, Board of County Commissioners-Monroe County, Box 140, Rte. 2, Summerland Keys, FL (WSVN Ch. 7 Miami)—100-w, lat. 24° 34' 19", long. 81° 44' 55".

* **Key West**—W66AN, Board of County Commissioners-Monroe County, Box 140, Rte. 2, Summerland Keys, FL (WPLG Ch. 10 Miami)—100-w, lat. 24° 34' 58", long. 81° 46' 00".

Lehigh Acres—See W77AC, Immokalee.

Lehigh Acres—See W79AM, Immokalee.

Marathon—W30AB, Board of County Commissioners-Monroe County, Box 140, Rte. 2, Summerland Keys, FL (WPBT Ch. 2 Miami)—100-w, lat. 24° 45' 35", long. 80° 57' 22". Note: Requests CP for change to Ch. 29.

Marathon—W38AA, Board of County Commissioners-Monroe County, Box 140, Rte. 2, Summerland Keys, FL (WTVJ Ch. 4 Miami)—100-w, lat. 24° 45' 35", long. 80° 57' 22".

Marathon—W63AL, Board of County Commissioners-Monroe County, Box 140, Rte. 2, Summerland Keys, FL (WCIX Ch. 6 Miami)—100-w, lat. 24° 45' 35", long. 80° 57' 22". Note: Requests CP for change to Ch. 25.

Marathon—W65AP, Board of County Commissioners-Monroe County, Box 140, Rte. 2, Summerland Keys, FL (WSVN Ch. 7 Miami)—100-w, lat. 24° 45' 35", long. 80° 57' 22".

Marathon—W68AI, Board of County Commissioners-Monroe County, Box 140, Rte. 2, Summerland Keys, FL (WPLG Ch. 10 Miami)—100-w, lat. 24° 45' 35", long. 80° 57' 22".

Matecumbe—W32AB, Board of County Commissioners-Monroe County, Box 140, Rte. 2, Summerland Keys, FL (WPBT Ch. 2 Miami)—100-w, lat. 24° 56' 12", long. 80° 37' 02".

Matecumbe—W35AC, Board of County Commissioners-Monroe County, Box 140, Rte. 2, Summerland Keys, FL (WTVJ Ch. 4 Miami)—100-w, lat. 24° 56' 12", long. 80° 37' 02". Note: Requests modification of CP for change to Ch. 27.

Matecumbe—W40AA, Board of County Commissioners-Monroe County, Box 140, Rte. 2, Summerland Keys, FL (WCIX Ch. 6 Miami)—100-w, lat. 24° 56' 12", long. 80° 37' 02".

Matecumbe—W43AD, Board of County Commissioners-Monroe County, Box 140, Rte. 2, Summerland Keys, FL (WSVN Ch. 7 Miami)—100-w, lat. 24° 56' 12", long. 80° 37' 02".

Matecumbe—W59AJ, Board of County Commissioners-Monroe County, Box 140, Rte. 2, Summerland Keys, FL (WPLG Ch. 10 Miami)—100-w, lat. 24° 56' 12", long. 80° 37' 02".

Melbourne & Palm Bay—W16AJ, H & C Communications Inc., 540 Corporation Ave., Holly Hill, FL 32017 (WESH Ch. 2 Daytona Beach-Orlando)—1000-w, lat. 28° 02' 29", long. 80° 37' 12".

Ocala—W23AR, WTOG-TV Inc., 3415 University Ave. West, St. Paul MN 55114 (WTOG Ch. 44 St. Petersburg-Tampa)—100-w, lat. 29° 16' 11", long. 82° 11' 20".

Ocala—W57AN, Gainesville Television Inc., 6220 NW 43rd St., Gainesville, FL (WCJB Ch. 20 Gainesville)—100-w, lat. 29° 12' 25", long. 82° 07' 55".

Okeechobee—W19AZ, WTOG-TV Inc., 3415 University Ave. West, St. Paul, MN 55114 (WTOG Ch. 44 St. Petersburg-Tampa)—100-w, lat. 27° 11' 53", long. 80° 50' 33".

Palm Beach—See W16AS, Melbourne.

Panama City & adjacent communities—W22AD, State Board of Regents of Florida, Florida State U., 2565 Pottsdamer St., Tallahassee, FL 32304 (WFSU-TV Ch. 11 Tallahassee)—1000-w, lat. 30° 10' 06", long. 85° 42' 06".

Rock Harbor—W56AZ, Board of County Commissioners-Monroe County, Box 140, Rte. 2, Summerland Keys, FL (WPBT Ch. 2 Miami)—100-w, lat. 25° 14' 07", long. 80° 19' 35".

Rock Harbor—W61AI, Board of County Commissioners-Monroe County, Box 140, Rte. 2, Summerland Keys, FL (WTVJ Ch. 4 Miami)—100-w, lat. 25° 10' 24", long. 80° 22' 21".

Rock Harbor—W64AN, Board of County Commissioners-Monroe County, Box 140, Rte. 2, Summerland Keys, FL (WCIX Ch. 6 Miami)—100-w, lat. 25° 14' 07", long. 80° 19' 35".

Rock Harbor—W67AP, Board of County Commissioners-Monroe County, Box 140, Rte. 2, Summerland Keys, FL (WSVN Ch. 7 Miami)—100-w, lat. 25° 14' 07", long. 80° 19' 35".

Rock Harbor—W69AS, Board of County Commissioners-Monroe County, Box 140, Rte. 2, Summerland Keys, FL (WPLG Ch. 10 Miami)—100-w, lat. 25° 10' 25", long. 80° 22' 22".

* **Sebring**—W27AE, Hubbard Bcstg. Inc., 365 105th Terrace NE, St. Petersburg, FL 33702 (WTOG Ch. 44 St. Petersburg-Tampa)—1000-w, lat. 27° 57' 15", long. 81° 24' 16".

Stuart—See W38AS, Fort Pierce.

Tallahassee—W17AB, Phipps Communications Inc., Box 3048, Tallahassee, FL 32315 (WCTV Ch. 6 Tallahassee, FL-Thomasville, GA)—1000-w. Note: Licensed as LPTV.

Tampa—W57BA, Channel America LPTV Holdings Inc., Suite 804, 24 W. 57th St., New York, NY 10019 (KTBN-TV Ch. 40 Santa Ana-Los Angeles, CA)—100-w, lat. 27° 56' 50", long. 82° 27' 35". Note: Licensed as LPTV.

Tampa—W61BL, Bahai Honda Inc., 12100 SW 87th Ave., Miami, FL (WLTU Ch. 23 Miami)—100-w, lat. 27° 56' 50", long. 82° 27' 35".

Vero Beach—See W38AS, Fort Pierce.

* **Vero Beach**—W50AW, Mairite Communications Group Inc., 1200 Statler Office Tower, Cleveland, OH 44115 (WFLX Ch. 29 West Palm Beach)—861-w, lat. 27° 32' 46", long. 80° 22' 08".

Vero Beach—W53AH, Mairite of Florida Inc., 4119 W. Blue Heron Blvd., West Palm Beach, FL 33404 (WFLX Ch. 29 West Palm Beach)—1-w, lat. 27° 32' 46", long. 80° 22' 08". Note: Licensed as LPTV.

Vero Beach—W64AX, Scripps Howard Inc., 622 N. Flagler Dr., West Palm Beach, FL 33480 (WPTV Ch. 5 Palm Beach)—100-w, lat. 27° 36' 36", long. 80° 27' 15".

White Springs—W70BB, White Springs Bcstg. Co. Inc., Box 968, Alachua, FL (WJKS Ch. 17 Jacksonville)—2.5-w, lat. 30° 19' 06", long. 82° 43' 22".

GEORGIA

Carnesville—W52AA, Georgia Public Telecommunications Commission, 1540 Stewart Ave. SW, Atlanta, GA 30310 (WCES-TV Ch. 20 Wrens)—1000-w, lat. 34° 21' 38", long. 83° 12' 51".

Carrollton—W49AD, Georgia Public Telecommunications Commission, 1540 Stewart Ave. SW, Atlanta, GA 30310 (WJSP-TV Ch. 28 Columbus)—1000-w, lat. 33° 33' 50", long. 85° 01' 04".

Cedartown—W65AD, Georgia Public Telecommunications Commission, 1540 Stewart Ave. SW, Atlanta, GA 30310 (WCLP-TV Ch. 18 Chatsworth)—100-w, lat. 34° 04' 09", long. 85° 14' 50".

Clayton & Mountain City—W06AE, Pulitzer Bcstg. Co., Box TV 4, Greenville, SC 29602 (WYFF-TV Ch. 4 Greenville-Spartanburg, SC)—1-w, lat. 34° 54' 24", long. 83° 24' 56".

Clayton & Mountain City—W09AE, Spartan Radiocasting Co., Box 1717, Spartanburg, SC 29304 (WSPA-TV Ch. 7 Greenville-Spartanburg, SC)—1-w, lat. 34° 54' 24", long. 83° 24' 56".

Columbus—W48AB, Georgia Public Telecommunications Commission, 1540 Stewart Ave. SW, Atlanta, GA 30310 (WJSP-TV Ch. 28 Columbus)—1000-w, lat. 32° 27' 24", long. 84° 53' 57".

Dade County—See W51AB, Flintstone.

Draketown—W27AA, Georgia Public Telecommunications Commission, 1540 Stewart Ave. SW, Atlanta, GA 30310 (WCLP-TV Ch. 18 Chatsworth)—1000-w, lat. 33° 49' 51", long. 85° 06' 50".

Elberton—W60AE, Georgia Public Telecommunications Commission, 1540 Stewart Ave. SW, Atlanta, GA 30310 (WCES-TV Ch. 20 Wrens)—1000-w, lat. 34° 06' 34", long. 82° 53' 01".

Flintstone and rural areas of Dade & Walker Counties—W51AB, Georgia Public Telecommunications Commission, 1540 Stewart Ave. SW, Atlanta, GA 30310 (WCLP-TV Ch. 18 Chatsworth)—100-w, lat. 34° 57' 07", long. 85° 22' 58".

Hartwell & Royston—W22AC, Georgia Public Telecommunications Commission, 1540 Stewart Ave. SW, Atlanta, GA 30310 (WCES-TV Ch. 20 Wrens)—1000-w, lat. 34° 18' 45", long. 82° 56' 15".

Hiawassee—W50AB, Georgia Public Telecommunications Commission, 1540 Stewart Ave. SW, Atlanta, GA 30310 (WCLP-TV Ch. 18 Chatsworth)—1000-w, lat. 34° 57' 15", long. 83° 43' 47".

Hiawassee & Macedonia Community, GA & Hayesville, NC—W07BB, Tri-County TV Booster Inc., Box 158, Hiawassee, GA (WSB-TV Ch. 2 Atlanta)—1-w, lat. 34° 57' 15", long. 83° 43' 48".

Hiawassee & Macedonia Community, GA & Hayesville, NC—W13AX, Tri-County TV Booster Inc., Box 158, Hiawassee, GA (WXIA-TV Ch. 11 Atlanta)—1-w, lat. 34° 57' 15", long. 83° 43' 48".

Hiawassee & Macedonia Community, GA & Hayesville, NC—W10AM, Tri-County TV Booster Inc., Box 158, Hiawassee, GA (WAGA-TV Ch. 5 Atlanta)—1-w, lat. 34° 57' 15", long. 83° 43' 48".

Hiawassee & Young Harris, GA & Hayesville, NC—W67AH, Tri-County TV Booster Inc., Box 158, Hiawassee, GA (WTBS Ch. 17 Atlanta)—100-w, lat. 34° 59' 57", long. 83° 51' 34".

Lafayette—W35AA, Georgia Public Telecommunications Commission, 1540 Stewart Ave. SW, Atlanta, GA 30310 (WCLP-TV Ch. 18 Chatsworth)—100-w, lat. 34° 41' 37", long. 85° 16' 14".

Macedonia Community—See W07BB, Hayesville.

Macedonia Community—See W10AM, Hayesville.

Macedonia Community—See W13AX, Hayesville.

Mountain City—See W06AE, Clayton.

Mountain City—See W09AE, Clayton.

Royston—See W22AC, Hartwell.

Toccoa—W68AF, Georgia Public Telecommunications Commission, 1540 Stewart Ave. SW, Atlanta, GA 30310 (WCES-TV Ch. 20 Wrens)—1000-w, lat. 34° 36' 32", long. 83° 21' 51".

Walker County—See W51AB, Flintstone.

Young Harris—W04BJ, Georgia Public Telecommunications Commission, 1540 Stewart Ave. SW, Atlanta, GA 30310 (WCLP-TV Ch. 18 Chatsworth)—100-w, lat. 34° 55' 22", long. 83° 50' 26".

Young Harris—W07BE, Tri-County TV Booster Inc., Box 158, Hiawassee, GA (WXIA-TV Ch. 11 Atlanta)—1-w, lat. 34° 56' 18", long. 83° 55' 02".

Young Harris—W10AQ, Tri-County TV Booster Inc., Box 158, Hiawassee, GA (WAGA-TV Ch. 5 Atlanta)—1-w, lat. 34° 56' 18", long. 83° 55' 02".

Young Harris—W13AY, Tri-County TV Booster Inc., Box 158, Hiawassee, GA (WSB-TV Ch. 2 Atlanta)—1-w, lat. 34° 56' 18", long. 83° 55' 02".

Young Harris—See W67AH, Hiawassee.

HAWAII

Anahola—K63AZ, Hawaii Public Bcstg. Authority, 2350 Dole St., Honolulu, HI 96822 (KHET Ch. 11 Honolulu)—100-w, lat. 22° 08' 22", long. 159° 19' 14".

Hakalau—K67BA, Hawaii Public Bcstg. Authority, 2350 Dole St., Honolulu, HI 96822 (KMEB-TV Ch. 10 Wailuku, Maui)—100-w, lat. 19° 54' 55", long. 155° 11' 07".

Hanalei & Princeville—K68BE, Hawaii Public Bcstg. Authority, 2350 Dole St., Honolulu, HI 96822 (KHET Ch. 11 Honolulu)—100-w, lat. 22° 12' 40", long. 159° 28' 23".

Hanalei, Kauai County & Princeville—K03EB, Princeville at Hanalei Community Assn., Box 121, Hanalei, HI (KGMB Ch. 9 Honolulu)—10-w, lat. 22° 13' 35", long. 159° 23' 52".

Hawaiian Ocean View Estates—K69CF, Hawaii Public Bcstg. Authority, 2350 Dole St., Honolulu, HI 96822 (KMEB-TV Ch. 10 Wailuku, Maui)—100-w, lat. 19° 00' 19", long. 155° 40' 39".

Hilo—K04FE, Hawaii Public Bcstg. Authority, 2350 Dole St., Honolulu, HI 96822 (KMEB-TV Ch. 10 Wailuku, Maui)—100-w, lat. 19° 43' 56", long. 155° 01' 00".

Kailua—See K38AN, Kaneohe.

Kamuela—See K63BP, Waimea.

★ **Kaneohe & Kailua**—K38AN, Hawaii Public Bcstg. Authority, 2350 Dole St., Honolulu, HI 96822 (KMEB-TV Ch. 10 Wailuku, Maui)—1000-w, lat. 21° 27' 24", long. 157° 44' 10".

Kauai—K65BV, Channel 13 Club of Kauai Inc., 3259 Hiraoka St., Lihue, Kauai, HI 96766 (KHNL Ch. 13 Honolulu)—100-w, lat. 21° 58' 41", long. 159° 29' 55".

Kauai County—See K03EB, Hanalei.

Kaumakani—K63AI, Hawaii Public Bcstg. Authority, 2350 Dole St., Honolulu, HI 96822 (KHET Ch. 11 Honolulu)—20-w, lat. 21° 56' 27", long. 159° 32' 25".

Kilauea—K62AQ, Hawaii Public Bcstg. Authority, 2350 Dole St., Honolulu, HI 96822 (KHET Ch. 11 Honolulu)—100-w, lat. 22° 13' 30", long. 159° 23' 44".

Kilauea Military Camp—K56BD, Hawaii Public Bcstg. Authority, 2350 Dole St., Honolulu, HI 96822 (KMEB-TV Ch. 10 Wailuku, Maui)—10-w, lat. 19° 31' 25", long. 155° 18' 06".

Lihue—K51BB, Tak Communications Inc., 1290 Ala Moana Blvd., Honolulu, HI 96814 (KITV Ch. 4 Honolulu)—100-w, lat. 21° 58' 41", long. 159° 29' 55".

Lihue—K55EY, Bumham Bcstg. Co. Ltd. Partnership, Suite 501, 615 Piikoi St., Honolulu, HI 96814 (KHON-TV Ch. 2 Honolulu)—100-w, lat. 21° 58' 41", long. 159° 29' 55".

Lihue—K67AV, Hawaii Public Bcstg. Authority, 2350 Dole St., Honolulu, HI 96822 (KHET Ch. 11 Honolulu)—1000-w, lat. 21° 58' 41", long. 159° 29' 55".

Lihue—K69BZ, Lee Enterprises Inc., 130 E. 2nd St., Davenport, IA 52801 (KGMB Ch. 9 Honolulu)—1000-w, lat. 21° 58' 41", long. 159° 29' 55".

Naalehu & Pahala—K63BB, Hawaii Public Bcstg. Authority, 2350 Dole St., Honolulu, HI 96822 (KMEB-TV Ch. 10 Wailuku, Maui)—10-w, lat. 19° 02' 40", long. 155° 35' 00".

Naalehu & Pahala—K74BA, Tak Communications, Nanikoa Hotel, Hilo, HI 96720 (KHVO Ch. 13 Hilo)—10-w, lat. 19° 02' 40", long. 155° 35' 00".

Naalehu & volcano area—K70BS, Tak Communications Inc., 1290 Ala Moana Blvd., Honolulu, HI 96814 (KHVO Ch. 13 Hilo)—10-w, lat. 19° 31' 25", long. 155° 18' 06".

Pahala—See K63BB, Naalehu.

Pahala—See K74BA, Naalehu.

Princeville—See K03EB, Hanalei.

Princeville—See K68BE, Hanalei.

★ **Princeville at Hanalei**—K56AP, Princeville at Hanalei Community Assn., Box 121, Hanalei, HI (KITV Ch. 4 Honolulu)—100-w, lat. 22° 13' 35", long. 159° 23' 52".

Waialua—K63AA, Hawaii Public Bcstg. Authority, 2350 Dole St., Honolulu, HI 96822 (KHET Ch. 11 Honolulu)—100-w, lat. 21° 30' 44", long. 158° 08' 48".

Waianae Coast Oahu—K56AS, City & County of Honolulu, 650 S. King St., Honolulu, HI—100-w, lat. 21° 23' 22", long. 158° 06' 30".

Waianae Coast Oahu—K58AN, City & County of Honolulu, 650 S. King St., Honolulu, HI (KITV Ch. 4 Honolulu)—100-w, lat. 21° 23' 22", long. 158° 06' 30".

Waianae Coast Oahu—K60AW, City & County of Honolulu, 650 S. King St., Honolulu, HI (KHET Ch. 11 Honolulu)—100-w, lat. 21° 23' 22", long. 158° 06' 30".

Waianae Coast Oahu—K66AU, City & County of Honolulu, 650 S. King St., Honolulu, HI (KHNL Ch. 13 Honolulu)—100-w, lat. 21° 23' 22", long. 158° 06' 30".

Waianae Coast Oahu—K68AY, City & County of Honolulu, 650 S. King St., Honolulu, HI (KGMB Ch. 9 Honolulu)—100-w, lat. 21° 23' 22", long. 158° 06' 30".

Waimea—K57BI, Lee Enterprises Inc., 130 E. 2nd St., Davenport, IA 52801 (KGMB Ch. 9 Honolulu)—20-w, lat. 21° 56' 27", long. 159° 32' 25".

★ **Waimea (Kamuela)**—K63BP, Hawaii Public Bcstg. Authority, 2350 Dole St., Honolulu, HI 96822 (KMEB-TV Ch. 10 Wailuku, Maui)—100-w, lat. 19° 56' 34", long. 155° 41' 25".

Waimea (Kamuela)—K63DT, Hawaii Public Bcstg. Authority, 2350 Dole St., Honolulu, HI 96822 (KMEB-TV Ch. 10 Wailuku, Maui)—100-w, lat. 19° 53' 09", long. 155° 39' 28".

Waipake—K66AY, Hawaii Public Bcstg. Authority, 2350 Dole St., Honolulu, HI 96822 (KHET Ch. 11 Honolulu)—10-w, lat. 22° 11' 19", long. 159° 19' 60".

IDAHO

Ahsahka—K110K, Riverside TV Inc., Rte. 1, Orofino, ID (KHQ-TV Ch. 6 Spokane, WA)—1-w, lat. 46° 31' 28", long. 116° 22' 32".

Ahsahka—K13EG, Riverside TV Inc., Rte. 1, Orofino, ID (KREM-TV Ch. 2 Spokane, WA)—1-w, lat. 46° 31' 28", long. 116° 22' 32".

Ahsahka & Riverside—K08DU, Riverside TV Inc., Rte. 1, Orofino, ID (KXLY-TV Ch. 4 Spokane, WA)—1-w, lat. 46° 31' 28", long. 116° 22' 32".

Translators—Idaho

Albion, Burley & Rupert—K61AP The Post Co., Box 2148, Idaho Falls, ID 83401 (KIFI-TV Ch. 8 Idaho Falls)—100-w, lat. 42° 26' 08", long. 113° 37' 24".

Albion, Burley, Heyburn, Oakley, Paul & Rupert—K69DC, State Board of Education, c/o KISU-TV, Box 8111, Pocatello, ID 83209 (KISU-TV Ch. 10 Pocatello)—100-w, lat. 42° 18' 04", long. 113° 38' 44". Requests CP for change to Ch. 29, lat. 42° 26' 02", long. 113° 37' 24".

Albion, Elba & Rupert—K65AZ, Retlaw Enterprises Inc., 1255 E. 17th St., Idaho Falls, ID 83401 (KIDK Ch. 3 Idaho Falls)—100-w, lat. 42° 26' 08", long. 113° 37' 24".

Albion, Elba, Idaho rural area & Malta—K09IR, KMVT Bcstg. Inc., 1100 Blue Lakes Blvd. N, Twin Falls, ID 83301 (KMVT Ch. 11 Twin Falls)—1-w, lat. 42° 21' 44", long. 113° 27' 13".

Ashton—K05HQ, Ambassador Media Corp., 7600 Potomac Falls Rd., McLean, VA 22102 (KPVI Ch. 6 Pocatello)—5-w, lat. 44° 03' 20", long. 111° 00' 09".

Baker—See K09SD, Lemhi.

Baker & Tendoy—K55AI, Salmon TV Translator District, Box 2308, Salmon, ID 83467 (KIDK Ch. 3 Idaho Falls)—100-w, lat. 44° 55' 30", long. 113° 34' 40".

Baker, Lemhi & Lemhi Valley—K05BE, Ramsey Mountain TV Assn., Lemhi Valley, ID (KIDK Ch. 3 Idaho Falls)—10-w, lat. 44° 52' 30", long. 113° 34' 40".

Bancroft, Grace & Soda Springs—K07BK, Caribou County TV Assn., 398 N. Monsanto Blvd., Soda Springs, ID 83276 (KUTV Ch. 2 Salt Lake City, UT)—1-w, lat. 42° 37' 48", long. 111° 41' 00".

Bancroft, Grace & Soda Springs—K09ID, Caribou County TV Assn., 398 N. Monsanto Blvd., Soda Springs, ID 83276 (KIDK Ch. 3 Idaho Falls)—1-w, lat. 42° 37' 48", long. 111° 41' 00".

Bancroft, Grace & Soda Springs—K11BC, Caribou County TV Assn., 398 N. Monsanto Blvd., Soda Springs, ID 83276 (KTVX Ch. 4 Salt Lake City, UT)—10-w, lat. 42° 37' 48", long. 111° 41' 00".

* **Bancroft, Grace & Soda Springs**—K12LK, Caribou County TV Assn., 398 N. Monsanto Blvd., Soda Springs, ID 83276 (KISU-TV Ch. 10 Pocatello)—10-w, lat. 42° 37' 48", long. 111° 41' 00".

Bancroft, Grace & Soda Springs—K13AY, Caribou County TV Assn., 398 N. Monsanto Blvd., Soda Springs, ID 83276 (KSL-TV Ch. 5 Salt Lake City, UT)—10-w, lat. 42° 37' 48", long. 111° 41' 00".

Bear Lake County—See K09PL, Dingle.

Bear Lake County—See K11PP, Dingle.

Bear Lake County—See K13QY, Dingle.

Blackfoot—K13VI, William L. Armstrong, 7600 Potomac Falls Rd., McLean, VA 22102 (KPVI Ch. 6 Pocatello)—lat. 43° 11' 54", long. 112° 21' 22". Note: Licensed as LPTV.

Blackrock—See K11AG, Inkom.

B-130

Blackrock—See K13AH, Inkom.

Blackrock & Inkom—K07ND, Inkom TV Assn., Box 100, Inkom, ID (KPVI Ch. 6 Pocatello)—10-w, lat. 42° 46' 38", long. 112° 10' 00".

Boise & Collister—K13ST, King Bcstg. Co., Box 7, Boise, ID 83707 (KTVB Ch. 7 Boise)—1-w, lat. 43° 36' 57", long. 116° 12' 09".

Bonnors Ferry—K56AB, Boundary County TV Translator District, c/o Bob Bradford, Box 66285, Seattle, WA 98166 (KSPS-TV Ch. 7 Spokane, WA)—100-w, lat. 48° 36' 37", long. 116° 15' 24".

Bonnors Ferry—K59BW, Regents of U. of Idaho, Radio-TV Center, U. of Idaho, Moscow, ID 83843 (KUID-TV Ch. 12 Moscow)—100-w, lat. 48° 36' 37", long. 116° 15' 24".

Bonnors Ferry & Naples—K09HK, Boundary County TV Translator District, Box 66285, Seattle, WA 98166 (KREM-TV Ch. 2 Spokane, WA)—10-w, lat. 48° 36' 37", long. 116° 15' 24".

Bonnors Ferry & Naples—K11HM, Boundary County TV Translator District, Box 66285, Seattle, WA (KXLY-TV Ch. 4 Spokane, WA)—10-w, lat. 48° 36' 37", long. 116° 15' 24".

Bonnors Ferry & Naples—K13HQ, Boundary County TV Translator District, Box 66285, Seattle, WA 98166 (KHQ-TV Ch. 6 Spokane, WA)—10-w, lat. 48° 36' 37", long. 116° 15' 24".

* **Bonnors Ferry & Naples**—K67DI, Boundary County TV Translator District, Box 66285, Seattle, WA 98166 (KAYU-TV Ch. 28 Spokane, WA)—100-w, lat. 48° 36' 37", long. 116° 15' 24".

Brownlee Creek—See K11PD, Brownlee Power Plant.

Brownlee Power Plant & Brownlee Creek farming area, ID & Halfway, OR—K11PD, Idaho Power Co., Box 770, Boise, ID (KBCI-TV Ch. 2 Boise)—5-w, lat. 44° 47' 51", long. 116° 53' 06".

Brownlee Power Plant, ID & Halfway, OR—K13QL, Idaho Power Co., Box 770, Boise, ID (KTVB Ch. 7 Boise)—5-w, lat. 44° 47' 51", long. 116° 53' 06".

Brownlee, ID & Halfway, OR—K09OP, Idaho Power Co., Box 770, Boise, ID (KIVI Ch. 6 Nampa)—5-w, lat. 44° 47' 51", long. 116° 53' 06".

Burley—K07UL, William L. Armstrong, 7600 Potomac Falls Rd., McLean, VA 22102 (KPVI Ch. 6 Pocatello)—lat. 42° 32' 38", long. 113° 47' 56". Note: Licensed as LPTV.

Burley—See K61AP, Albion.

Burley—See K69DC, Albion.

Burley & Rupert area—K14HM, Ambassador Media Corp., 7600 Potomac Falls Rd., McLean, VA 22102 (KPVI Ch. 6 Pocatello)—100-w, lat. 42° 26' 08", long. 113° 37' 24".

Burley, Rupert & Albion—K59CC, KMVT Bcstg. Inc., 1100 Blue Lakes Blvd. N, Twin Falls, ID 83301 (KMVT Ch. 11 Twin Falls)—100-w, lat. 42° 26' 08", long. 113° 37' 24".

Cambridge—K09HN, Eugene Television Inc., Box 2, Boise, ID 83707 (KBCI-TV Ch. 2 Boise)—1-w, lat. 44° 31' 59", long. 115° 39' 22".

Cambridge & Midvale—K05DC, King Bcstg. Co., Box 7, Boise, ID 83707 (KTVB Ch. 7 Boise)—1-w, lat. 44° 31' 59", long. 116° 39' 22".

Cambridge & Midvale—K11PB, State Board of Education, Boise State U., 1910 University Blvd., Boise, ID 83725 (KAD Ch. 4 Boise)—1-w, lat. 44° 31' 59", long. 116° 39' 22".

Cascade—K09LD, State Board of Education, Boise State U., 1910 University Blvd., Boise, ID 83725 (KAD Ch. 4 Boise)—1-w, lat. 44° 31' 25", long. 116° 02' 50".

Cascade—K11GR, Eugene Television Inc., Box 2, Boise, ID 83707 (KBCI-TV Ch. 2 Boise)—1-w, lat. 44° 31' 25", long. 116° 02' 50".

Cascade—K13GD, King Bcstg. Co., Box 7, Boise, ID 83707 (KTVB Ch. 7 Boise)—1-w, lat. 44° 31' 25", long. 116° 02' 50".

* **Cascade, McCall & New Meadows**—K06JW, No Business TV Assn., Box 243, New Meadows, ID (KIVI Ch. 6 Nampa)—10-w, lat. 44° 45' 53", long. 116° 11' 41".

Challis—K05CJ, The Post Co., Box 2148, Idaho Falls, ID 83401 (KIFI-TV Ch. 8 Idaho Falls)—1-w, lat. 44° 32' 46", long. 114° 04' 57".

Challis—K10AW, Retlaw Enterprises Inc., 1255 E. 17th St., Idaho Falls, ID 83401 (KIDK Ch. 3 Idaho Falls-Pocatello-Blackfoot)—10-w, lat. 44° 32' 46", long. 114° 04' 57".

Challis & Ellis rural area—K12LS, State Board of Education, c/o KISU-TV, Box 8111, Pocatello, ID 83209 (KISU-TV Ch. 10 Pocatello)—10-w, lat. 44° 32' 45", long. 114° 04' 50".

Clayton—K10JR, Clayton Community TV, General Delivery, Clayton, ID (KIVI Ch. 6 Nampa)—1-w, lat. 44° 17' 20", long. 114° 25' 20".

Clayton & rural area (west)—K05AL, Clayton Community TV, General Delivery, Clayton, ID (KIDK Ch. 3 Idaho Falls)—1-w, lat. 44° 20' 36", long. 114° 25' 36".

Clearwater River (middle fork)—K11HZ, Middle Fork TV, Star Rte., Kooskia, ID (KHQ-TV Ch. 6 Spokane, WA)—1-w, lat. 46° 08' 44", long. 115° 47' 40".

Clearwater River (middle fork)—K13ED, Middle Fork TV, Star Rte., Kooskia, ID (KXLY-TV Ch. 4 Spokane, WA)—1-w, lat. 46° 08' 44", long. 115° 47' 40".

Clifton—K08DD, Clifton City Corp., Box 26, Clifton, ID (KUTV Ch. 2 Salt Lake City, UT)—1-w, lat. 42° 11' 28", long. 111° 58' 30".

Clifton—K10DZ, Clifton City Corp., Box 26, Clifton, ID (KTVX Ch. 4 Salt Lake City, UT)—1-w, lat. 42° 11' 28", long. 111° 58' 30".

Clifton—K13DZ, Clifton City Corp., Box 26, Clifton, ID (KSL-TV Ch. 5 Salt Lake City, UT)—1-w, lat. 42° 11' 28", long. 111° 58' 30".

Coeur d'Alene & Post Falls—K26AD, Regents of U. of Idaho, Radio-TV Center, U. of Idaho, Moscow, ID 83843 (KUID-TV Ch. 12 Moscow)—100-w, lat. 47° 39' 45", long. 116° 57' 13".

Collister—See K13ST, Boise.

Coolin, Nordman & surrounding Priest Lake—K10KR, Priest Lake Translator District, Box 77, Coolin, ID (KXLY-TV Ch. 4 Spokane, WA)—10-w, lat. 48° 35' 38", long. 116° 54' 30".

Coolin, Nordman & surrounding Priest Lake area—K05GL, Priest Lake Translator District, Box 77, Coolin, ID (KSPS-TV Ch. 7 Spokane, WA)—10-w, lat. 48° 35' 38", long. 116° 54' 30".

Coolin, Nordman & surrounding Priest Lake area—K08JH, Priest Lake Translator District, Box 77, Coolin, ID (KREM-TV Ch. 2 Spokane, WA)—10-w, lat. 48° 35' 38", long. 116° 54' 30".

Coolin, Nordman & surrounding Priest Lake area—K12LF, Priest Lake Translator District, Box 77, Coolin, ID (KHQ-TV Ch. 6 Spokane, WA)—10-w, lat. 48° 35' 38", long. 116° 54' 30".

Cottonwood—See K69AK, Craigmont & Nezperce.

Cottonwood Creek area—K09NQ, Cottonwood Creek TV, Culesac, ID (KHQ-TV Ch. 6 Spokane, WA)—1-w, lat. 46° 26' 39", long. 116° 40' 04".

Cottonwood Creek area—K11NX, Cottonwood Creek TV, Culesac, ID (KXLY-TV Ch. 4 Spokane, WA)—1-w, lat. 46° 26' 39", long. 116° 40' 04".

Cottonwood Creek area—K1300, Cottonwood Creek TV, Culesac, ID (KREM-TV Ch. 2 Spokane, WA)—1-w, lat. 46° 26' 39", long. 116° 40' 04".

Cottonwood, Craigmont, Grangeville & Nezperce—K26CK, Central Idaho TV Inc., 162 E. Main, Grangeville, ID (KXLY-TV Ch. 4 Spokane, WA)—100-w, lat. 46° 04' 09", long. 116° 27' 54".

Cottonwood, Craigmont, Grangeville & Nezperce—K43CI, Central Idaho TV Inc., 162 E. Main, Grangeville, ID (KHQ-TV Ch. 6 Spokane, WA)—100-w, lat. 46° 04' 09", long. 116° 27' 54".

Cottonwood, Craigmont, Grangeville & Nezperce—K48DH, Central Idaho TV Inc., 162 E. Main, Grangeville, ID (KREM-TV Ch. 2 Spokane, WA)—100-w, lat. 46° 04' 09", long. 116° 27' 54".

Cottonwood, Craigmont, Grangeville & Nezperce—K59BA, Regents of U. of Idaho, Radio-TV Center, U. of Idaho, Moscow, ID 83843 (KUID-TV Ch. 12 Moscow)—20-w, lat. 46° 04' 09", long. 116° 27' 54".

Council—K05GO, State Board of Education, Boise State U., 1910 University Blvd., Boise, ID 83725 (KAID Ch. 4 Boise)—5-w, lat. 44° 39' 48", long. 116° 26' 24".

Council—K090A, Council Chamber of Commerce, 202 First Ave., Council, ID (KIVI Ch. 6 Nampa-Boise-Caldwell)—1-w, lat. 44° 39' 48", long. 116° 26' 24".

Council—K11HA, Council Chamber of Commerce, 202 First Ave., Council, ID (KBCI-TV Ch. 2 Boise)—1-w, lat. 44° 39' 48", long. 116° 26' 24".

Council—K13GW, Council Chamber of Commerce, 202 First Ave., Council, ID (KTVB Ch. 7 Boise)—1-w, lat. 44° 39' 48", long. 116° 26' 24".

Craigmont—See K26CK, Cottonwood.

Craigmont—See K43CI, Cottonwood.

Craigmont—See K48DH, Cottonwood.

Craigmont—See K59BA, Cottonwood.

Craigmont & Nezperce—K69AK, Central Idaho TV Inc., 158 E. Main St., Grangeville, ID 83530 (KLEW-TV Ch. 3 Lewiston)—20-w, lat. 46° 04' 09", long. 116° 27' 54".

Crouch & Garden Valley—K69CK, State Board of Education, Boise State U., 1910 University Blvd., Boise, ID 83725 (KAID Ch. 4 Boise)—10-w, lat. 44° 07' 33", long. 115° 59' 54".

Crouch rural area, Grimes Pass & Ranger Station—K08JA, Garden Valley Translator District, Garden Valley, ID (KIVI Ch. 6 Nampa)—1-w, lat. 44° 07' 33", long. 115° 59' 54".

Crouch rural area, Grimes Pass & Ranger Station—K11KS, Terrace Lakes Recreation Ranch Inc., Box 65, Garden Valley, ID (KBCI-TV Ch. 2 Boise)—1-w, lat. 44° 01' 48", long. 115° 49' 35".

Crouch rural area, Grimes Pass & Ranger Station—K13LB, Terrace Lakes Recreation Ranch Inc., Box 65, Garden Valley, ID (KTVB Ch. 7 Boise)—1-w, lat. 44° 01' 48", long. 115° 49' 35".

Crouch, Garden Valley & Terrace Lakes—K03ET, Garden Valley Translator District, Garden Valley, ID (KIVI Ch. 6 Nampa)—1-w, lat. 44° 07' 09", long. 116° 00' 28".

Crouch, Garden Valley & Terrace Lakes—K05EY, Terrace Lakes Recreation Ranch Inc., Box 65, Garden Valley, ID (KBCI-TV Ch. 2 Boise)—1-w, lat. 44° 07' 49", long. 116° 00' 28".

Crouch, Garden Valley & Terrace Lakes—K09LB, Terrace Lakes Recreation Ranch Inc., Box 65, Garden Valley, ID (KTVB Ch. 7 Boise)—1-w, lat. 44° 07' 49", long. 116° 00' 28".

Dietrich—See K13LR, Filer.

Dingle & Bear Lake County (rural)—K09PL, Bear Lake Valley TV Assn., Laketown, UT 84038 (KUTV Ch. 2 Salt Lake City, UT)—1-w, lat. 42° 19' 15", long. 111° 17' 12".

Dingle & Bear Lake County (rural)—K11PP, Bear Lake Valley TV Assn., Laketown, UT 84038 (KPVI Ch. 6 Pocatello)—1-w, lat. 42° 19' 15", long. 111° 17' 12".

Dingle & Bear Lake County (rural)—K13QY, Bear Lake Valley TV Assn., Laketown, UT 84038 (KSL-TV Ch. 5 Salt Lake City, UT)—1-w, lat. 42° 19' 15", long. 111° 17' 12".

Driggs & Tetonla, ID & Alta, WY—K07QC, Grand Targhee, Big Valley Corp., Alta, WY via Driggs, ID 83422 (KIDK Ch. 3 Idaho Falls)—10-w, lat. 43° 47' 18", long. 110° 56' 02".

Driggs rural area, ID & Alta, WY—K02KD, Grand Targhee, Big Valley Corp., Alta, WY via Driggs, ID 83422 (KPVI Ch. 6 Pocatello)—10-w, lat. 43° 47' 42", long. 110° 52' 57".

Driggs, Tetonla & Victor—K13QE, State Board of Education, c/o KISU-TV, Box 8111, Pocatello, ID 83209 (KISU-TV Ch. 10 Pocatello)—10-w, lat. 43° 46' 08", long., 110° 59' 40".

Driggs, Victor & Tetonla—K05GU, Grand Targhee, Big Valley Corp., Alta, WY via Driggs, ID 83422 (KIFI-TV Ch. 8 Idaho Falls)—10-w, lat. 43° 47' 18", long. 110° 56' 02".

Elba—See K09IR, Albion.

Elba—See K65AZ, Albion.

Elk Bend—K07SZ, Elk Bend TV Unincorporated Assn., Star Rte., Salmon, ID (KIFI-TV Ch. 8 Idaho Falls)—1-w, lat. 44° 53' 57", long. 113° 57' 44".

Ellis—See K12LS, Challis.

Fairfield—K03FK, Camas County TV Translator Assn., Box 355, Fairfield, ID (KIVI Ch. 6 Nampa)—10-w, lat. 43° 17' 22", long. 114° 55' 24".

★ **Fairfield—K05GT**, Camas County TV Translator Assn., Box 355, Fairfield, ID (KTVB Ch. 7 Boise)—10-w, lat. 43° 17' 22", long. 114° 55' 24".

★ **Fairfield—K09OZ**, Camas County TV Translator Assn., Box 355, Fairfield, ID (KAID Ch. 4 Boise)—5-w, lat. 43° 17' 22", long. 114° 55' 24".

★ **Fairfield—K13QP**, Camas County TV Translator Assn., Box 355, Fairfield, ID (KBCI-TV Ch. 2 Boise)—10-w, lat. 43° 17' 22", long. 114° 55' 24".

Ferdinand—K07CP, Ferdinand TV Service, Village of Ferdinand, Ferdinand, ID (KXLY-TV Ch. 4 Spokane, WA)—1-w, lat. 46° 09' 06", long. 116° 24' 15".

Ferdinand—K09CK, Ferdinand TV Service, Village of Ferdinand, Ferdinand, ID (KREM-TV Ch. 2 Spokane, WA)—1-w, lat. 46° 09' 06", long. 116° 24' 15".

Ferdinand—K11CR, Ferdinand TV Service, Village of Ferdinand, Ferdinand, ID (KHQ-TV Ch. 6 Spokane, WA)—1-w, lat. 46° 09' 06", long. 116° 24' 15".

Filer, Hansen, Jerome, Kimberly, Twin Falls, Dietrich & Shoshone—K13LR, State Board of Education, Boise State U., 1910 University Blvd., Boise, ID 83725 (KAID Ch. 4 Boise)—100-w, lat. 42° 43' 48", long. 114° 24' 52".

Fish Creek, Lava Hot Springs & Portneuf River area—K11CP, Retlaw Enterprises Inc., 1255 E. 17th St., Idaho Falls, ID 83401 (KIDK Ch. 3 Idaho Falls)—1-w, lat. 42° 36' 59", long. 112° 00' 08".

Fourth of July Creek & North Fork—K02CE, North Fork TV Assn., Box 1174, Salmon, ID (KIDK Ch. 3 Idaho Falls)—10-w, lat. 45° 20' 50", long. 113° 54' 10".

Garden Valley—See K03ET, Crouch.

Garden Valley—See K05EY, Crouch.

Garden Valley—See K09LB, Crouch.

Garden Valley—See K69CK, Crouch.

Geneva & Raymond—K08HD, Thomas Fork Translator System, Geneva, ID (KUTV Ch. 2 Salt Lake City, UT)—1-w, lat. 42° 15' 57", long. 111° 00' 01".

Geneva & Raymond—K11FY, Thomas Fork Translator System, Geneva, ID (KSL-TV Ch. 5 Salt Lake City, UT)—1-w, lat. 42° 15' 57", long. 111° 00' 01".

Geneva & Raymond—K13MH, Thomas Fork Translator System, Geneva, ID (KPVI Ch. 6 Pocatello)—10-w, lat. 42° 15' 57", long. 111° 00' 01".

Georgetown—K69CL, State Board of Education, c/o KISU-TV, Box 8111, Pocatello, ID 83209 (KISU-TV Ch. 10 Pocatello)—1-w, lat. 42° 31' 11", long. 111° 24' 08".

Gibbonsville—K03FG, Lost Trail TV Assn., Star Rte., Gibbonsville, ID (KPAX-TV Ch. 8 Missoula, MT)—1-w, lat. 45° 28' 58", long. 113° 57' 06".

Gibbonsville—K05GG, Lost Trail TV Assn., Star Rte., Gibbonsville, ID (KECI-TV Ch. 13 Missoula, MT)—1-w, lat. 45° 28' 58", long. 113° 57' 06".

Glenns Ferry—K04EN, KMVT Bcstg. Inc., 1100 Blue Lakes Blvd. N, Twin Falls, ID 83301 (KMVT Ch. 11 Twin Falls)—1-w, lat. 42° 55' 37", long. 115° 21' 10".

Glenns Ferry—K05DD, King Bcstg. Co., Box 7, Boise, ID 83707 (KTVB Ch. 7 Boise)—1-w, lat. 42° 55' 37", long. 115° 21' 10".

Glenns Ferry—K09HS, Eugene Television Inc., Box 2, Boise, ID 83707 (KBCI-TV Ch. 2 Boise)—1-w, lat. 42° 55' 37", long. 115° 21' 10".

Glenns Ferry—K13QF, State Board of Education, Boise State U., 1910 University Blvd., Boise, ID 83725 (KAID Ch. 4 Boise)—10-w, lat. 42° 55' 37", long. 115° 21' 10".

Goldberg—See K02LR, May.

Grace—See K07BK, Bancroft.

Grace—See K09ID, Bancroft.

Grace—See K11BC, Bancroft.

Grace—See K12LK, Bancroft.

Grace—See K13AY, Bancroft.

Grangeville—See K26CK, Cottonwood.

Grangeville—See K43CI, Cottonwood.

Grangeville—See K48DH, Cottonwood.

Grangeville—See K59BA, Cottonwood.

Grangeville—See K69AK, Craigmont & Nezperce.

Grimes Pass—See K08JA, Crouch.

Grimes Pass—See K11KS, Crouch.

Grimes Pass—See K13LB, Crouch.

Hagerman—K57CC, KMVT Bcstg. Inc., 1100 Blue Lakes Blvd. N, Twin Falls, ID 83301 (KMVT Ch. 11 Twin Falls)—100-w, lat. 42° 50' 56", long. 114° 54' 44".

Hagerman—K61EA, Hagerman Translator District, Box 151, Hagerman, ID 83332 (K49AZ Ch. 49 Twin Falls)—100-w, lat. 42° 50' 56", long. 114° 54' 44".

Hagerman—K63AM, Hagerman Translator District, Box 151, Hagerman, ID 83332 (KBCI-TV Ch. 2 Boise)—100-w, lat. 42° 50' 56", long. 114° 54' 44".

Hagerman—K65AQ, Hagerman Translator District, Box 151, Hagerman, ID 83332 (KAID Ch. 4 Boise)—100-w, lat. 42° 50' 56", long. 114° 54' 44".

Hagerman—K67AT, Hagerman Translator District, Box 151, Hagerman, ID 83332 (KPVI Ch. 6 Pocatello)—100-w, lat. 42° 50' 56", long. 114° 54' 44".

Hagerman—K69BD, Hagerman Translator District, Box 151, Hagerman, ID 83332 (KTVB Ch. 7 Boise)—100-w, lat. 42° 50' 56", long. 114° 54' 44".

★ **Hailey—K05HM**, KMVT Bcstg. Inc., 1100 Blue Lakes Blvd. N, Twin Falls, ID 83301 (KMVT Ch. 11 Twin Falls)—1-w, lat. 43° 31' 27", long. 114° 17' 57".

Hailey, Ketchum & Sun Valley—K04EF, Eugene Television Inc., Box 2, Boise, ID 83707 (KBCI-TV Ch. 2 Boise)—5-w, lat. 43° 39' 41", long. 114° 24' 08".

Hansen—See K13LR, Filer.

Hayden Basin—See K09SD, Lemhi.

Heyburn—See K69DC, Albion.

Idahome—See K09IR, Albion.

Inkom—See K07ND, Blackrock.

Inkom & Blackrock—K11AG, Inkom TV Assn., Box 100, Inkom, ID (KIDK Ch. 3 Idaho Falls)—10-w, lat. 42° 46' 51", long. 112° 09' 30".

Inkom & Blackrock—K13AH, Inkom TV Assn., Box 100, Inkom, ID (KIFI-TV Ch. 8 Idaho Falls)—10-w, lat. 42° 46' 51", long. 112° 09' 30".

Irwin & Swan Valley—K13QH, State Board of Education, c/o KISU-TV, Box 8111, Pocatello, ID 83209 (KISU-TV Ch. 10 Pocatello)—1-w, lat. 43° 24' 21", long. 111° 17' 33".

Jerome—See K13LR, Filer.

Translators—Idaho

Jerome—See K51AU, Twin Falls.

Johnson Creek area—K130C, Lafe Cox, Cox Ranch, Cascade, ID (KIVI Ch. 6 Nampa)—1-w, lat. 44° 56' 35", long. 115° 28' 38".

Juliaetta—K07NL, Juliaetta TV Assn., Box 153, Juliaetta, ID (KXLY-TV Ch. 4 Spokane, WA)—1-w, lat. 46° 34' 44", long. 116° 41' 26".

Juliaetta—K09DF, Juliaetta TV Assn., Box 153, Juliaetta, ID (KREM-TV Ch. 2 Spokane, WA)—1-w, lat. 46° 34' 44", long. 116° 41' 26".

Juliaetta—K11DL, Juliaetta TV Assn., Box 153, Juliaetta, ID (KHQ-TV Ch. 6 Spokane, WA)—1-w, lat. 46° 40' 10", long. 116° 45' 10".

Juliaetta—K13FA, Juliaetta TV Assn., Box 153, Juliaetta, ID (KLEW-TV Ch. 3 Lewiston)—1-w, lat. 46° 34' 44", long. 116° 41' 26".

★ **Juliaetta**—K33CU, Juliaetta TV Assn., Box 153, Juliaetta, ID (KAYU-TV Ch. 28 Spokane, WA)—20-w, lat. 46° 34' 44", long. 116° 41' 26".

★ **Juliaetta**—K36CI, Juliaetta TV Assn., Box 153, Juliaetta, ID (KAYU-TV Ch. 28 Spokane, WA)—20-w, lat. 46° 34' 44", long. 116° 41' 26".

Juliaetta—K64CM, Regents of U. of Idaho, Radio-TV Center, U. of Idaho, Moscow, ID 83843 (KUID-TV Ch. 12 Moscow)—1-w, lat. 46° 36' 31", long. 116° 41' 45".

Kamiah—K07AQ, Kamiah Valley TV Inc., Box 179, Kamiah, ID (KXLY-TV Ch. 4 Spokane, WA)—1-w, lat. 46° 11' 30", long. 116° 02' 00".

Kamiah—K09AL, Kamiah Valley TV Inc., Box 179, Kamiah, ID (KREM-TV Ch. 2 Spokane, WA)—1-w, lat. 46° 11' 30", long. 116° 02' 00".

Kamiah—K11KO, Regents of U. of Idaho, Radio-TV Center, U. of Idaho, Moscow, ID 83843 (KUID-TV Ch. 12 Moscow)—1-w, lat. 46° 11' 30", long. 116° 02' 00".

Kamiah—K13AP, Kamiah Valley TV Inc., Box 179, Kamiah, ID (KHQ-TV Ch. 6 Spokane, WA)—1-w, lat. 46° 11' 30", long. 116° 02' 00".

Kellogg—K67BX, Regents of U. of Idaho, Radio-TV Center, U. of Idaho, Moscow, ID 83843 (KUID-TV Ch. 12 Moscow)—10-w, lat. 47° 29' 32", long. 116° 08' 33".

Ketchum—See K04EF, Hailey.

Ketchum—K09AQ, KMVT Bcstg. Inc., 1100 Blue Lakes Blvd. N, Twin Falls, ID 83301 (KMVT Ch. 11 Twin Falls)—1-w, lat. 43° 47' 20", long. 114° 24' 00".

Ketchum, Sun Valley & Warm Springs—K13HG, KMVT Bcstg. Inc., 1100 Blue Lakes Blvd. N, Twin Falls, ID 83301 (KMVT Ch. 11 Twin Falls)—1-w, lat. 43° 40' 55", long. 114° 20' 51".

Kimberly—See K13LR, Filer.

Kooskia—K08AW, Kooskia Lions Club Inc., Kooskia, ID (KREM-TV Ch. 2 Spokane, WA)—1-w, lat. 46° 09' 20", long. 115° 58' 00".

Kooskia—K10BF, Kooskia Lions Club Inc., Kooskia, ID (KXLY-TV Ch. 4 Spokane, WA)—1-w, lat. 46° 09' 20", long. 115° 58' 00".

Kooskia—K12BD, Kooskia Lions Club Inc., Kooskia, ID (KHQ-TV Ch. 6 Spokane, WA)—1-w, lat. 46° 09' 20", long. 115° 58' 00".

Kooskia & Stites—K05GQ, Regents of U. of Idaho, Radio-TV Center, U. of Idaho, Moscow, ID 83843 (KUID-TV Ch. 12 Moscow)—1-w, lat. 46° 09' 23", long. 115° 58' 50".

Lapwai—K08BQ, Lapwai Valley TV Assn., Box 2, Lapwai, ID (KHQ-TV Ch. 6 Spokane, WA)—1-w, lat. 46° 21' 59", long. 116° 47' 02".

Lapwai—K13LM, Lapwai Valley TV Assn., Box 2, Lapwai, ID (KXLY-TV Ch. 4 Spokane, WA)—1-w, lat. 46° 21' 59", long. 116° 47' 02".

★ **Lapwai & Spalding**—K10LF, Regents of U. of Idaho, Radio-TV Center, U. of Idaho, Moscow, ID 83843 (KUID-TV Ch. 12 Moscow)—1-w, lat. 46° 28' 09", long. 116° 48' 48".

Lava Hot Springs—See K11CP, Fish Creek.

Lava Hot Springs—K13CO, The Post Co., Box 2148, Idaho Falls, ID 83401 (KIFI-TV Ch. 8 Idaho Falls)—1-w, lat. 42° 36' 59", long. 112° 00' 08".

Lava Hot Springs—K59BV, State Board of Education, c/o KISU-TV, Box 8111, Pocatello, ID 83209 (KISU-TV Ch. 10 Pocatello)—1-w, lat. 42° 36' 46", long. 112° 00' 05".

Leadore—K13RV, The Post Co., Box 2148, Idaho Falls, ID 83401 (KIFI-TV Ch. 8 Idaho Falls)—1-w, lat. 44° 42' 40", long. 113° 19' 25".

Leadore & Lee Creek areas—K11BD, Leadore Community TV Assn., Leadore, ID (KIDK Ch. 3 Idaho Falls)—1-w, lat. 44° 42' 30", long. 113° 20' 00".

Leadore (north)—K61CI, The Post Co., Box 2148, Idaho Falls, ID 83401 (KIFI-TV Ch. 8 Idaho Falls)—20-w, lat. 44° 40' 02", long. 113° 34' 00".

Lee Creek—See K11BD, Leadore.

Lemhi—See K05BE, Baker.

Lemhi Valley—See K05BE, Baker.

Lemhi, Tendoy, Baker, Hayden Basin, North Lemhi Valley—K09SD, Ramsey Mountain TV Assn., Lemhi Valley, ID (KIFI-TV Ch. 8 Idaho Falls)—10-w, lat. 44° 55' 30", long. 113° 34' 40".

Lewiston—K15CH, Orchards Community TV Assn. Inc., Box 492, Lewiston, ID 83501 (KWSU-TV Ch. 10 Pullman, WA)—10-w, lat. 46° 27' 04", long. 117° 02' 46".

Lewiston—K21CC, Orchards Community TV Assn. Inc., Box 492, Lewiston, ID 83501 (KREM-TV Ch. 2 Spokane, WA)—20-w, lat. 46° 27' 04", long. 117° 02' 46".

Lewiston—K30BW, Orchards Community TV Assn. Inc., Box 492, Lewiston, ID 83501 (KXLY-TV Ch. 4 Spokane, WA)—20-w, lat. 46° 27' 04", long. 117° 02' 46".

Lewiston—K35BW, Orchards Community TV Assn. Inc., Box 492, Lewiston, ID 83501 (KHQ-TV Ch. 6 Spokane, WA)—20-w, lat. 46° 27' 04", long. 117° 02' 46".

Lewiston—K64BR, Regents of U. of Idaho, Radio-TV Center, U. of Idaho, Moscow, ID 83843 (KUID-TV Ch. 12 Moscow)—10-w, lat. 46° 27' 04", long. 117° 02' 46".

Lewiston—K68BC, Orchards Community TV Assn. Inc., Box 492, Lewiston, ID 83501 (KSPS-TV Ch. 7 Spokane, WA)—20-w, lat. 46° 27' 04", long. 117° 02' 46".

Lewiston, ID & Clarkston, WA—K66CE, Life of Victory TV Inc., 5970 W. 60th Ave., Arvada, CO—100-w, lat. 46° 27' 04", long. 117° 02' 47".

Little Salmon River rural area—K13NH, Canyon TV Assn., Box 3618, New Meadows, CO (KIVI Ch. 6 Nampa)—1-w, lat. 45° 16' 00", long. 116° 19' 00".

Little Salmon River rural area (Pinehurst area)—K05FB, Canyon TV Assn., Box 3618, New Meadows, CO (KTVB Ch. 7 Boise)—1-w, lat. 45° 16' 00", long. 116° 19' 00".

Little Salmon River rural area (Pinehurst area)—K09HW, Canyon TV Assn., Box 3618, New Meadows, CO (KBCI-TV Ch. 2 Boise)—1-w, lat. 45° 16' 00", long. 116° 19' 00".

Lowman—K13IA, Eugene Television Inc., Box 2, Boise, ID 83707 (KBCI-TV Ch. 2 Boise)—1-w, lat. 44° 05' 41", long. 115° 37' 37".

Malad—K54AS, Oneida County Translator District, 346 N. Main, Malad, ID (KTVX Ch. 4 Salt Lake City, UT)—100-w, lat. 42° 04' 50", long. 112° 12' 29".

Malad—K56BM, Oneida County Translator District, 346 N. Main, Malad, ID (KSTU Ch. 13 Salt Lake City, UT)—100-w, lat. 42° 04' 50", long. 112° 12' 29".

Malad—K58AR, Oneida County Translator District, 346 N. Main, Malad, ID (KIDK Ch. 3 Idaho Falls)—1-w, lat. 42° 05' 50", long. 112° 12' 29".

Malad—K60AZ, Oneida County Translator District, 346 N. Main, Malad, ID (KIFI-TV Ch. 8 Idaho Falls)—1-w, lat. 42° 05' 50", long. 112° 12' 29".

Malad—K62BD, State Board of Education, c/o KISU-TV, Box 8111, Pocatello, ID 83209 (KISU-TV Ch. 10 Pocatello)—100-w, lat. 42° 05' 50", long. 112° 12' 29".

Malad & surrounding area—K52CO, Oneida County Translator District, Box 183, 346 N. Main, Malad, ID 83252 (KOOG-TV Ch. 30 Ogden, UT)—100-w, lat. 42° 04' 50", long. 112° 12' 29".

Malta—See K09IR, Albion.

May & Goldberg rural areas—K02LR, State Board of Education, c/o KISU-TV, Box 8111, Pocatello, ID 83209 (KISU-TV Ch. 10 Pocatello)—1-w, lat. 44° 19' 25", long. 113° 30' 46". Requests CP for change to Ch. 7.

McCall—See K08JW, Cascade.

McCall & New Meadows—K05FG, State Board of Education, Boise State U., 1910 University Blvd., Boise, ID 83725 (KAD Ch. 4 Boise)—10-w, lat. 45° 00' 29", long. 116° 08' 00".

McCall & New Meadows—K10FD, Eugene Television Inc., Box 2, Boise, ID 83707 (KBCI-TV Ch. 2 Boise)—1-w, lat. 45° 00' 07", long. 116° 08' 03".

McCall & New Meadows—K13SO, King Bcstg. Co., Box 7, Boise, ID 83707 (KTVB Ch. 7 Boise)—1-w, lat. 45° 00' 07", long. 116° 08' 03".

Midvale—See K05DC, Cambridge.

Midvale—See K11PB, Cambridge.

Mink Creek—K08EZ, Mink Creek TV Corp., Box 162, RFD 2, Preston, ID (KUTV Ch. 2 Salt Lake City, UT)—1-w, lat. 42° 15' 10", long. 111° 43' 45".

Mink Creek—K10FF, Mink Creek TV Corp., Box 162, RFD 2, Preston, ID (KTVX Ch. 4 Salt Lake City, UT)—1-w, lat. 42° 15' 10", long. 111° 43' 45".

Mink Creek—K13HA, Mink Creek TV Corp., Box 162, RFD 2, Preston, ID (KSL-TV Ch. 5 Salt Lake City, UT)—1-w, lat. 42° 15' 10", long. 111° 43' 45".

Montpelier—See K08JR, Laketown.

Montpelier—See K10LM, Laketown.

Montpelier—See K12MI, Laketown.

Montpelier—K21CE, Bear Lake County TV District, 177 N. 4th St., Montpelier, ID 83254 (KSTU Ch. 13 Salt Lake City, UT)—20-w, lat. 42° 23' 22", long. 111° 23' 05".

Montpelier—K23BV, Bear Lake County TV District, 177 N. 4th St., Montpelier, ID 83254 (KUTV Ch. 2 Salt Lake City, UT)—20-w, lat. 42° 23' 22", long. 111° 23' 05".

★ **Montpelier**—K25CK, Bear Lake County TV District, 177 N. 4th St., Montpelier, ID 83254 (KUED Ch. 7 Salt Lake City, UT)—20-w, lat. 42° 23' 22", long. 111° 23' 05".

Montpelier—K27CS, Bear Lake County TV District, 177 N. 4th St., Montpelier, ID 83254 (KSL-TV Ch. 5 Salt Lake City, UT)—20-w, lat. 42° 23' 22", long. 111° 23' 05".

Montpelier—K29BM, Bear Lake County TV District, 177 N. 4th St., Montpelier, ID 83254—20-w, lat. 42° 23' 22", long. 111° 23' 05".

Montpelier—K57BN, State Board of Education, c/o KISU-TV, Box 8111, Pocatello, ID 83209 (KISU-TV Ch. 10 Pocatello)—100-w, lat. 42° 19' 07", long. 111° 16' 28".

Mullan—K10HC, Eagle Communications Inc., TV Bldg., 340 W. Main St., Missoula, MT 59802 (KECI-TV Ch. 13 Missoula, MT)—1-w, lat. 47° 27' 15", long. 115° 40' 23".

Naples—See K09HK, Bonners Ferry.

Naples—See K11HM, Bonners Ferry.

Naples—See K13HQ, Bonners Ferry.

Naples—See K67DI, Bonners Ferry.

New Meadows—See K05FG, McCall.

New Meadows—See K08JW, Cascade.

New Meadows—See K10FD, McCall.

Nezperce—See K26CK, Cottonwood.

Nezperce—See K43CI, Cottonwood.

Nezperce—See K48DH, Cottonwood.

Nezperce—See K59BA, Cottonwood.

Nordman—See K05GL, Coolin.

Nordman—See K08JH, Coolin.

Nordman—See K10KR, Coolin.

Nordman—See K12LF, Coolin.

North Fork—See K02CE, Fourth of July Creek.

★ **North Fork**—K04MX, North Fork TV Assn., Box 1106, North Fork, ID (KPAX-TV Ch. 8 Missoula, MT)—10-w, lat. 45° 20' 50", long. 113° 54' 10".

North Lemhi Valley—See K09SD, Lemhi.

Oakley—See K69DC, Albion.

Orofino—K05BS, Banner TV Club, Orofino, ID (KLEW-TV Ch. 3 Lewiston)—1-w, lat. 46° 30' 00", long. 116° 13' 00".

Orofino—K07FT, Orofino TV Inc., Box 1141, Orofino, ID (KXLY-TV Ch. 4 Spokane, WA)—1-w, lat. 46° 28' 00", long. 116° 17' 00".

Orofino—K09FV, Orofino TV Inc., Box 1141, Orofino, ID (KREM-TV Ch. 2 Spokane, WA)—1-w, lat. 46° 28' 00", long. 116° 17' 00".

Orofino—K12DY, Orofino TV Inc., Box 1141, Orofino, ID (KHQ-TV Ch. 6 Spokane, WA)—1-w, lat. 46° 28' 00", long. 116° 17' 00".

Paris—See K08JR, Laketown.

Paris—See K10LM, Laketown.

Paris—See K12MI, Laketown.

Paul—See K69DC, Albion.

Peck—K07BQ, Peck TV Club, Peck, ID (KXLY-TV Ch. 4 Spokane, WA)—1-w, lat. 46° 28' 42", long. 116° 27' 30".

Peck—K09AX, Peck TV Club, Peck, ID (KHQ-TV Ch. 6 Spokane, WA)—1-w, lat. 46° 28' 42", long. 116° 27' 30".

Pinehurst—See K05FB, Little Salmon River.

Pinehurst—See K09HW, Little Salmon River.

Portneuf River—See K11CP, Fish Creek.

Post Falls—See K26AD, Coeur d'Alene.

Preston—K26AA, Franklin County TV District 1, Box 168, Preston, ID (KISU-TV Ch. 10 Pocatello)—100-w, lat. 42° 07' 30", long. 111° 46' 30".

Preston—K28AA, Franklin County TV District 1, Box 168, Preston, ID (KUTV Ch. 2 Salt Lake City, UT)—100-w, lat. 42° 07' 30", long. 111° 46' 30".

Preston—K30AB, Franklin County TV District 1, Box 168, Preston, ID (KSTU Ch. 13 Salt Lake City, UT)—100-w, lat. 42° 07' 30", long. 111° 46' 30".

Preston—K32AD, Franklin County TV District 1, Box 168, Preston, ID (KTVX Ch. 4 Salt Lake City, UT)—20-w, lat. 42° 07' 30", long. 111° 46' 30".

Preston—K34AD, Franklin County TV District 1, Box 168, Preston, ID (KSL-TV Ch. 5 Salt Lake City, UT)—100-w, lat. 42° 07' 30", long. 111° 46' 30".

Preston—K36AD, Franklin County TV District 1, Box 168, Preston, ID (KIDK Ch. 3 Idaho Falls)—100-w, lat. 42° 07' 30", long. 111° 46' 30".

Priest Lake—See K05GL, Coolin.

Priest Lake—See K08JH, Coolin.

Priest Lake—See K10KR, Coolin.

Priest Lake—See K12LF, Coolin.

Priest River & Sandpoint—K10GA, Regents of U. of Idaho, Radio-TV Center, U. of Idaho, Moscow, ID 83843 (KUID-TV Ch. 12 Moscow)—1-w, lat. 48° 20' 10", long. 116° 42' 24".

★ **Priest River & Sandpoint**—K64BD, Regents of U. of Idaho, Radio-TV Center, U. of Idaho, Moscow, ID 83843 (KUID-TV Ch. 12 Moscow)—100-w, lat. 48° 19' 45", long. 116° 41' 35".

Priest River rural area—K57CM, Regents of U. of Idaho, Radio-TV Center, U. of Idaho, Moscow, ID 83843 (KUID-TV Ch. 12 Moscow)—1-w, lat. 48° 35' 38", long. 116° 54' 30".

Ranger Station—See K08JA, Crouch.

Ranger Station—See K11KS, Crouch.

Ranger Station—See K13LB, Crouch.

Raymond—See K08HO, Geneva.

Raymond—See K11FY, Geneva.

Raymond—See K13MH, Geneva.

Rexburg & St. Anthony—K13UF, Ambassador Media Corp., 7600 Potomac Falls Rd., McLean, VA 22102 (KPVI Ch. 6 Pocatello)—10-w, lat. 43° 48' 04", long. 111° 46' 38".

Rexburg, St. Anthony & Sugar City—K12MA, The Post Co., Box 2148, Idaho Falls, ID 83401 (KIFI-TV Ch. 8 Idaho Falls)—10-w, lat. 43° 45' 33", long. 111° 57' 51".

★ **Richfield**—K02JQ, State Board of Education, c/o KISU-TV, Box 8111, Pocatello, ID 83209 (KAID Ch. 4 Boise)—1-w, lat. 43° 06' 57", long. 114° 12' 15".

Riverside—See K08DU, Ahsahka.

Rose Lake & St. Maries—K69CN, Regents of U. of Idaho, Radio-TV Center, U. of Idaho, Moscow, ID 83843 (KUID-TV Ch. 12 Moscow)—100-w, lat. 47° 21' 49", long. 116° 20' 21".

Rupert—See K14HM, Burley.

Rupert—See K61AP, Albion.

Rupert—See K65AZ, Albion.

Rupert—See K69DC, Albion.

St. Anthony—See K12MA, Rexburg.

St. Anthony—See K13UF, Rexburg.

St. Maries—See K69CN, Rose Lake.

★ **Salmon**—K30BU, Salmon TV Translator District, Box 2308, Salmon, ID 83467 (KPVI Ch. 6 Pocatello)—1-w, lat. 44° 42' 40", long. 113° 19' 25".

★ **Salmon**—K34CB, Salmon TV Translator District, Box 2308, Salmon, ID 83467 (KPVI Ch. 6 Pocatello)—10-w, lat. 44° 40' 02", long. 113° 21' 00".

Salmon—K57CI, State Board of Education, c/o KISU-TV, Box 8111, Pocatello, ID 83209 (KISU-TV Ch. 10 Pocatello)—100-w, lat. 45° 08' 44", long. 114° 00' 30".

Salmon—K59AV, Salmon TV Translator District, Box 2308, Salmon, ID 83467 (KPAX-TV Ch. 8 Missoula, MT)—100-w, lat. 45° 08' 45", long. 114° 00' 30".

Salmon—K65BG, Salmon TV Translator District, Box 2308, Salmon, ID 83467 (KECI-TV Ch. 13 Missoula, MT)—100-w, lat. 45° 08' 45", long. 114° 00' 30".

Salmon—K69CA, Salmon TV Translator District, Box 2308, Salmon, ID 83467 (KIDK Ch. 3 Idaho Falls)—100-w, lat. 45° 08' 45", long. 114° 00' 30".

Salmon (southern portion) & Williams Creek—7PV, Salmon TV Translator District, Box 2308, Salmon, ID 83467 (KIDK Ch. 3 Idaho Falls)—1-w, lat. 45° 04' 05", long. 113° 52' 30".

Sandpoint—See K10GA, Priest River.

Shelley—K13VJ, William L. Armstrong, 7600 Potomac Falls Rd., McLean, VA 22102 (KPVI Ch. 6 Pocatello)—lat. 43° 22' 47", long. 112° 07' 59". Note: Licensed as LPTV.

Sandpoint—See K64BD, Priest River.

Shoshone—See K13LR, Filer.

Soda Springs—See K07BK, Bancroft.

Soda Springs—See K09ID, Bancroft.

Soda Springs—See K11BC, Bancroft.

Soda Springs—See K12LK, Bancroft.

Soda Springs—See K13AY, Bancroft.

★ **Soda Springs**—K46BW, Caribou County TV Assn., 398 N. Monsanto Blvd., Soda Springs, ID 83276 (KPVI Ch. 6 Pocatello)—80-w, lat. 42° 37' 48", long. 111° 41' 00".

★ **Soda Springs**—K50BY, Caribou County TV Assn., 398 N. Monsanto Blvd., Soda Springs, ID 83276 (KSTU Ch. 13 Salt Lake City, UT)—80-w, lat. 42° 37' 48", long. 111° 41' 00".

★ **South Salmon City**—K11SO, Salmon TV Translator District, Box 2308, Salmon, ID 83467 (KIFI-TV Ch. 8 Idaho Falls)—1-w, lat. 45° 04' 05", long. 113° 52' 30".

Spalding—See K10LF, Lapwai.

Stites—See K05GQ, Kooskia.

Stites—K07EW, Stites Community TV, Box 23, Stites, ID (KXLY-TV Ch. 4 Spokane, WA)—1-w, lat. 46° 05' 44", long. 115° 58' 25".

Stites—K09IC, Stites Community TV, Box 23, Stites, ID (KREM-TV Ch. 2 Spokane, WA)—1-w, lat. 46° 05' 44", long. 115° 58' 25".

Stites—K11ID, Stites Community TV, Box 23, Stites, ID (KHQ-TV Ch. 6 Spokane, WA)—1-w, lat. 46° 05' 44", long. 115° 58' 25".

Stump Creek—See K10LO, Tygee Valley.

Sugar City—See K12MA, Rexburg.

Sun Valley—See K04EF, Hailey.

Sun Valley—See K13HG, Ketchum.

Swan Valley—See K13QH, Irwin.

Tendoy—See K09SD, Lemhi.

Tendoy—See K55AI, Baker.

Terrace Lakes—See K03ET, Crouch.

Terrace Lakes—See K05EY, Crouch.

Terrace Lakes—See K09LB, Crouch.

Tetonia—See K05GU, Driggs.

Tetonia—See K07QC, Driggs.

Tetonia—See K13QE, Driggs.

Twin Falls—See K13LR, Filer.

Twin Falls—K68CO, Sawtooth Communications Inc., 1866 E. Chisholm Dr., Nampa, ID 83651 (KIVI Ch. 6 Nampa)—941-w, lat. 42° 43' 45", long. 114° 24' 55".

Twin Falls & Jerome—K51AU, Ambassador Media Corp., 7600 Potomac Falls Rd., McLean, VA 22102 (KPVI Ch. 6 Pocatello)—100-w, lat. 42° 43' 42", long. 114° 24' 43".

Tygee & Stump Creek—K12ML, Tygee Valley Ranch, Box 428, Auburn, WY 83111 (KIFI-TV Ch. 8 Idaho Falls-Pocatello-Blackfoot)—1-w, lat. 42° 48' 12", long. 111° 03' 40".

Tygee Valley & Stump Creek—K10LO, Tygee Valley Ranch, Box 428, Auburn, WY 83111 (KIDK Ch. 3 Idaho Falls; KIFI-TV Ch. 8 Idaho Falls)—1-w, lat. 42° 48' 12", long. 111° 03' 40".

Victor—See K05GU, Driggs.

Victor—See K13QE, Driggs.

Warm Springs—See K13HG, Ketchum.

Translators—Idaho

White Bird—K09GK, White Bird TV Assn., White Bird, ID (KREM-TV Ch. 2 Spokane, WA)—1-w, lat. 45° 51' 08", long. 116° 14' 04".

White Bird—K11BJ, White Bird TV Assn., White Bird, ID (KHQ-TV Ch. 6 Spokane, WA)—1-w, lat. 45° 51' 08", long. 116° 14' 06".

White Bird—K13JL, White Bird TV Assn., White Bird, ID (KXLY-TV Ch. 4 Spokane, WA)—1-w, lat. 45° 51' 08", long. 116° 14' 06".

Williams Creek—See K07PV, Salmon.

ILLINOIS

* **Aurora**—NEW, Ch. 69, Neighborhood TV Co. Inc., Box 22073, Phoenix, AZ 85028 (KUSK Ch. 7 Prescott-Phoenix, AZ)—100-w, lat. 41° 48' 39", long. 88° 17' 02".

Carbondale—W10AH, Paducah Newspapers Inc., Box 1197, Paducah, KY 42002-1197 (WPSD-TV Ch. 6 Paducah, KY)—10-w, lat. 37° 42' 29", long. 89° 14' 05".

Danville—W68AA, LIN Television Corp., Box 22, Woodville, VA 22749 (WAND Ch. 17 Decatur)—1000-w, lat. 40° 07' 30", long. 87° 37' 40".

* **DeKalb**—W69BE, Channel America LPTV Holdings Inc., Suite 804, 24 W. 57th St., New York, NY 10019 (KTBN-TV Ch. 40 Santa Ana-Los Angeles, CA)—100-w, lat. 41° 56' 02", long. 88° 45' 39".

* **Galesburg**—W42AS, Terre Haute Independent Bcstrs. Inc., Box 719, Terre Haute, IN 47808 (WBAK-TV Ch. 38 Terre Haute, IN)—lat. 40° 56' 49", long. 90° 22' 23".

* **Joliet**—NEW, Ch. 56, Terre Haute Independent Bcstrs. Inc., Box 719, Terre Haute, IN 47808 (WBAK-TV Ch. 38 Terre Haute, IN)—lat. 41° 32' 10", long. 88° 03' 15".

Robinson—W57AD, Full Gospel Business Men's Fellowship, International-Robinson Chapter, 203 W. Plum, Robinson, IL—100-w, lat. 39° 06' 58", long. 87° 48' 29".

INDIANA

* **Clarksville**—W26AS, Brightness Ministries Inc., Box 1462, Jeffersonville, IN 47131 (W05BA Ch. 5 Jeffersonville)—1000-w, lat. 38° 17' 43", long. 85° 45' 10".

Columbus—W57AU, Full Gospel Business Men's Fellowship, International-Indiana Chapter, 3321 Westenedge Dr., Columbus, IN—100-w, lat. 39° 11' 16", long. 85° 40' 34".

Fort Wayne—W39AA, Fort Wayne Public TV Inc., 7340 Blackhawk Lane, Fort Wayne, IN (WBGU-TV Ch. 27 Bowling Green, OH)—1000-w, lat. 41° 06' 13", long. 85° 11' 28".

Muncie—W32AC, Full Gospel Business Men's Fellowship, International-Muncie Chapter, 303 Riley Rd., Muncie, IN—100-w, lat. 40° 06' 43", long. 85° 28' 32".

IOWA

* **Algona**—K28CT, Duchossois Communications of Iowa Inc., 4023 Fleur Dr., Des Moines, IA 50321 (KDSM-TV Ch. 17 Des Moines)—lat. 43° 04' 05", long. 94° 12' 08".

* **Athelstan**—K69FA, Elba Development Corp., Box 247, St. Joseph, MO 64506 (KQTV Ch. 2 St. Joseph, MO)—1000-w, lat. 40° 34' 53", long. 94° 34' 12".

Bedford—K10GI, City of Bedford, City Clerk, Bedford, IA (KMTV Ch. 3 Omaha, NE)—1-w, lat. 40° 40' 46", long. 94° 43' 31".

Bedford—K12GN, City of Bedford, City Clerk, Bedford, IA (WOWT Ch. 6 Omaha, NE)—1-w, lat. 40° 40' 46", long. 94° 43' 31".

* **Bethesda**—K21CU, Duchossois Communications of Iowa Inc., 4023 Fleur Dr., Des Moines, IA 50321 (KDSM-TV Ch. 17 Des Moines)—1000-w, lat. 40° 50' 37", long. 95° 04' 47".

* **Burlington**—K36BU, Arapahoe County TV Club, 18100 E. Berry Dr., Aurora, CO 80015 (WTBS Ch. 17 Atlanta, GA)—1000-w, lat. 40° 49' 52", long. 91° 16' 55".

Carroll—K72CP, City of Carroll, City Hall, 120 E. 5th St., Carroll, IA (KDIN-TV Ch. 11 Des Moines)—20-w, lat. 42° 02' 54", long. 94° 51' 28".

Carroll—K74BM, City of Carroll, City Hall, 120 E. 5th St., Carroll, IA (W0I-TV Ch. 5 Ames-Des Moines)—100-w, lat. 42° 02' 54", long. 94° 51' 28".

Carroll—K78AW, City of Carroll, City Hall, 120 E. 5th St., Carroll, IA—100-w, lat. 42° 02' 54", long. 94° 51' 28".

Carroll—K82AN, City of Carroll, City Hall, 120 E. 5th St., Carroll, IA—100-w, lat. 42° 02' 54", long. 94° 51' 28".

Clarinda—K56AF, City of Clarinda, 200 S. 15th St., Clarinda, IA (KMTV Ch. 3 Omaha, NE)—100-w, lat. 40° 44' 28", long. 95° 03' 37".

Clarinda—K58AE, City of Clarinda, 200 S. 15th St., Clarinda, IA (WOWT Ch. 6 Omaha, NE)—100-w, lat. 40° 44' 28", long. 95° 03' 37".

Clarinda—K60AK, City of Clarinda, 200 S. 15th St., Clarinda, IA (KETV Ch. 7 Omaha, NE)—100-w, lat. 40° 44' 28", long. 95° 03' 37".

Clarinda—K64AH, City of Clarinda, 200 S. 15th St., Clarinda, IA (KDIN-TV Ch. 11 Des Moines)—100-w, lat. 40° 44' 28", long. 95° 03' 37".

Clarinda—K66AL, City of Clarinda, 200 S. 15th St., Clarinda, IA—100-w, lat. 40° 44' 28", long. 95° 03' 37".

Decorah—K12EA, Guy Gannett Publishing Co., Box 3131, Cedar Rapids, IA 52406 (KGAN Ch. 2 Cedar Rapids-Waterloo)—1-w, lat. 43° 17' 42", long. 91° 48' 12".

Decorah—K14AF, Iowa Public Bcstg. Board, Iowa Public Television, Box 1758, Des Moines, IA 50306 (KYIN Ch. 24 Mason City)—1000-w, lat. 43° 19' 30", long. 91° 46' 00".

Fenton & Ringsted—K56BF, The Kiwanis Club of Ringsted, 607 2nd Ave. W, West Bend, IA—20-w, lat. 43° 03' 24", long. 94° 24' 49".

Fort Madison & surrounding area—K38AB, Iowa Public Bcstg. Board, Iowa Public Television, Box 1758, Des Moines, IA 50306 (KIIN-TV Ch. 12 Iowa City)—1000-w, lat. 40° 37' 55", long. 91° 26' 01".

Iowa City—K74CU, Guy Gannett Publishing Co., Box 3131, Cedar Rapids, IA 52406 (KGAN Ch. 2 Cedar Rapids-Waterloo)—100-w, lat. 41° 41' 02", long. 91° 30' 16".

Iowa City—K79BL, Broad Street TV L.P., 805 Brady St., Davenport, IA (KWQC-TV Ch. 6 Davenport)—100-w, lat. 41° 41' 02", long. 91° 30' 16".

Keokuk & surrounding area—K44AB, Iowa Public Bcstg. Board, Iowa Public Television, Box 1758, Des Moines, IA 50306 (KIIN-TV Ch. 12 Iowa City)—100-w, lat. 40° 24' 40", long. 91° 24' 14".

Keosauqua & surrounding area—K54AF, Iowa Public Bcstg. Board, Iowa Public Television, Box 1758, Des Moines, IA 50306 (KIIN-TV Ch. 12 Iowa City)—100-w, lat. 40° 43' 04", long. 91° 56' 23".

Lansing—K41AD, Iowa Public Bcstg. Board, Iowa Public Television, Box 1758, Des Moines, IA 50306 (KRIN Ch. 32 Waterloo)—1000-w, lat. 43° 21' 10", long. 93° 13' 00".

McGregor—See K12DZ, Prairie du Chien, WI.

Mount Ayr—K10FY, City of Mount Ayr, City Clerk, Mount Ayr, IA—1-w, lat. 40° 42' 54", long. 94° 14' 17".

Ottumwa—K23CI, Ottumwa Area Translator System Inc., 925 Queen Ann Ave., Ottumwa, IA (KCCI-TV Ch. 8 Des Moines)—100-w, lat. 40° 57' 50", long. 92° 23' 50".

Ottumwa—K25DE, Ottumwa Area Translator System Inc., 925 Queen Ann Ave., Ottumwa, IA (KDSM-TV Ch. 17 Des Moines)—79-w, lat. 40° 57' 50", long. 92° 23' 50".

Ottumwa—K27CV, Ottumwa Area Translator System Inc., 925 Queen Ann Ave., Ottumwa, IA (WHO-TV Ch. 13 Des Moines)—100-w, lat. 40° 57' 50", long. 92° 23' 50".

Ottumwa & surrounding area—K33AA, Iowa Public Bcstg. Board, Iowa Public Television, Box 1758, Des Moines, IA 50306 (KIIN-TV Ch. 12 Iowa City)—1000-w, lat. 40° 57' 40", long. 92° 22' 11".

Ringsted—See K56BF, Fenton.

Rock Rapids & surrounding area—K25AA, Iowa Public Bcstg. Board, Iowa Public Television, Box 1758, Des Moines, IA 50306 (KSIN Ch. 27 Sioux City)—1000-w, lat. 43° 22' 36", long. 96° 11' 46".

Rolfe—K72BL, Greater Rolfe Club, 705 Grant, Rolfe, IA (W0I-TV Ch. 5 Ames-Des Moines)—10-w, lat. 42° 48' 27", long. 94° 31' 37".

Sibley & surrounding area—K33AB, Iowa Public Bcstg. Board, Iowa Public Television, Box 1758, Des Moines, IA 50306 (KSIN Ch. 27 Sioux City)—1000-w, lat. 43° 24' 10", long. 95° 40' 15".

Spencer—K55FL, KMEG Television Inc., Box 657, Sioux City, IA 51102 (KMEG Ch. 14 Sioux City)—1000-w, lat. 43° 15' 22", long. 94° 58' 34".

Spencer—K76CE, Spencer Area TV Inc., 918 E. 10th St., Spencer, IA—100-w, lat. 43° 15' 23", long. 95° 11' 31".

Spencer—K78BZ, Spencer Area TV Inc., 918 E. 10th St., Spencer, IA (KTIV Ch. 4 Sioux City)—100-w, lat. 43° 15' 23", long. 95° 11' 31".

Spencer—K80AO, Spencer Area TV Inc., 918 E. 10th St., Spencer, IA (KELO-TV Ch. 11 Sioux Falls, SD)—100-w, lat. 43° 15' 25", long. 95° 11' 31".

Spencer—K83AU, Spencer Area TV Inc., 918 E. 10th St., Spencer, IA (KUSD-TV Ch. 2 Vermillion, SD)—100-w, lat. 43° 15' 23", long. 95° 11' 31".

Storm Lake/Newell—K40CD, KMEG Television Inc., Box 657, Sioux City, IA 51102 (KMEG Ch. 14 Sioux City)—1000-w, lat. 42° 40' 07", long. 94° 59' 26".

Washington—K13MN, Guy Gannett Publishing Co., Box 3131, Cedar Rapids, IA 52406 (KGAN Ch. 2 Cedar Rapids-Waterloo)—10-w, lat. 41° 19' 00", long. 91° 41' 30".

Waterloo—K65BY, Full Gospel Businessmen's Fellowship International, RR 1, Box 61, Traer, IA 50675 (KTBN-TV Ch. 40 Santa Ana-Los Angeles, CA via satellite)—100-w, lat. 42° 18' 22", long. 92° 28' 27".

KANSAS

Atwood—K13QO, City of Atwood, City Clerk, 112 S. Third, Atwood, KS (KLNE-TV Ch. 3 Lexington, NE)—1-w, lat. 39° 47' 49", long. 101° 02' 25".

Blue Rapids—K02HD, Blue Rapids Chamber of Commerce, 606 Genesee St., Blue Rapids, KS (KSBN-TV Ch. 4 Superior, NE)—1-w, lat. 39° 40' 10", long. 96° 39' 05".

Blue Rapids—K05EV, Blue Rapids Chamber of Commerce, 606 Genesee St., Blue Rapids, KS (KSNT Ch. 27 Topeka)—1-w, lat. 39° 40' 10", long. 96° 39' 05".

Blue Rapids—K07KK, Blue Rapids Chamber of Commerce, 606 Genesee St., Blue Rapids, KS (WIBW-TV Ch. 13 Topeka)—1-w, lat. 39° 40' 10", long. 96° 39' 05".

Clay Center—K08AD, City of Clay Center, Box 117, Clay Center, KS (WIBW-TV Ch. 13 Topeka)—10-w, lat. 39° 23' 30", long. 97° 07' 00".

Coffeyville—K04EJ, Coffeyville Community College, Box 2, Tulsa, OK 74105—10-w, lat. 37° 00' 55", long. 95° 38' 18".

Concordia—K64BS, Smoky Hills Public TV, 6th & Elm Sts., Bunker Hill, KS 67626 (KOOD Ch. 9 Hays)—1-w, lat. 39° 32' 20", long. 97° 41' 42".

Frankfort—K06D, City of Frankfort, 109 N. Kansas, Frankfort, KS (KSNT Ch. 27 Topeka)—1-w, lat. 39° 41' 25", long. 96° 24' 46".

Frankfort—K08HX, City of Frankfort, 109 N. Kansas, Frankfort, KS (WBW-TV Ch. 13 Topeka)—1-w, lat. 39° 41' 25", long. 96° 24' 46".

★ **Goodland**—K23BU, Smoky Hills Public TV, 6th & Elm Sts., Bunker Hill, KS 67626 (KOOD Ch. 9 Hays)—1000-w, lat. 39° 28' 09", long. 101° 33' 20".

★ **Great Bend**—K14HK, Channel 24 Ltd., Debtor-in-Possession, 316 N. West St., Wichita, KS 67203 (KSAS-TV Ch. 24 Wichita)—1000-w, lat. 38° 37' 54", long. 98° 50' 52".

Great Bend—K69DD, Chronicle Bcstg. of Wichita Inc., Box 10, 1500 North West St., Wichita, KS 67201 (KAKE-TV Ch. 10 Wichita)—100-w, lat. 38° 24' 34", long. 98° 43' 15".

Greenleaf—K07LG, City of Greenleaf, Greenleaf, KS (KSNT Ch. 27 Topeka)—1-w, lat. 39° 43' 40", long. 96° 58' 45".

Hays—K25CV, Chronicle Bcstg. of Wichita Inc., Box 10, 1500 North West St., Wichita, KS 67201 (KAKE-TV Ch. 10 Wichita)—100-w, lat. 38° 54' 54", long. 99° 19' 39".

Herington—K71BO, Chronicle Bcstg Co., 1001 Van Ness Ave., San Francisco, CA 94119 (KAKE-TV Ch. 10 Wichita)—100-w, lat. 38° 38' 20", long. 96° 57' 48".

Hoxie—K05FV, City of Hoxie, City Clerk, 1024 Royal Ave., Hoxie, KS (KWNB-TV Ch. 6 Hayes Center, NE)—10-w, lat. 39° 20' 10", long. 100° 26' 20".

Hoxie & immediate area—K11MZ, City of Hoxie, City Clerk, 1024 Royal Ave., Hoxie, KS (KLNE-TV Ch. 3 Lexington, NE)—1-w, lat. 39° 22' 30", long. 100° 27' 00".

Hoxie & rural area—K69DB, Sheridan County, 929 9th St., Hoxie, KS (KOOD Ch. 9 Hays)—100-w, lat. 39° 20' 03", long. 100° 26' 19".

★ **Iola**—K26AE, Washburn U. of Topeka, Iola, KS (KSNF Ch. 16 Joplin, MO)—1000-w, lat. 37° 54' 30", long. 95° 07' 25".

Iola—K30AL, Washburn U. of Topeka, Iola, KS (KTWU Ch. 11 Topeka)—1000-w, lat. 37° 54' 30", long. 95° 07' 25".

Lawrence—K07JL, Stauffer Communications Inc., Box 119, Topeka, KS 66601 (WBW-TV Ch. 13 Topeka)—10-w, lat. 38° 59' 15", long. 95° 10' 01".

Linn—K08IH, City of Linn, Linn, KS (KSNT Ch. 27 Topeka)—1-w, lat. 39° 41' 00", long. 97° 05' 00".

★ **Luray**—K11OH, City of Luray, Main St., Luray, KS (KLNE-TV Ch. 3 Lexington, NE)—1-w, lat. 39° 05' 56", long. 98° 41' 16".

★ **Luray**—K13OV, City of Luray, Main St., Luray, KS (KSNB-TV Ch. 4 Superior, NE)—1-w, lat. 39° 05' 56", long. 98° 41' 16".

Manhattan—K70EN, Kansas State U. Foundation, Hollis House, 1408 Denison, Manhattan, KS 66506 (KAKE-TV Ch. 10 Wichita)—100-w, lat. 39° 09' 48", long. 96° 31' 54".

Marysville—K08ED, Stauffer Communications Inc., Box 119, Topeka, KS 66601 (WBW-TV Ch. 13 Topeka)—10-w, lat. 39° 49' 16", long. 96° 38' 35".

Natoma—K11NS, City of Natoma, City Clerk, Natoma, KS (KLNE-TV Ch. 3 Lexington, NE)—1-w, lat. 39° 10' 24", long. 99° 02' 04".

Natoma—K13OM, City of Natoma, City Clerk, Natoma, KS (KSNB-TV Ch. 4 Superior, NE)—1-w, lat. 39° 10' 24", long. 99° 02' 04".

★ **Norton**—K39BS, Smoky Hills Public TV, 6th & Elm Sts., Bunker Hill, KS 67626 (KOOD Ch. 9 Hays)—100-w, lat. 39° 48' 23", long. 99° 53' 11".

★ **Oakley**—K15CG, Smoky Hills Public TV, 6th & Elm Sts., Bunker Hill, KS 67626 (KOOD Ch. 9 Hays)—1000-w, lat. 39° 07' 06", long. 100° 51' 07".

Phillipsburg—K66CD, Smoky Hills Public TV, 6th & Elm Sts., Bunker Hill, KS 67626 (KOOD Ch. 9 Hays)—100-w, lat. 39° 55' 10", long. 99° 19' 43".

Quinter—K10JO, City of Quinter, Box 29, Rte. 1, Quinter, KS (KLNE-TV Ch. 3 Lexington, NE)—5-w, lat. 39° 04' 00", long. 100° 14' 20".

Quinter—K12KH, City of Quinter, Box 29, Rte. 1, Quinter, KS (KWNB-TV Ch. 6 Hayes Center, NE)—5-w, lat. 39° 04' 00", long. 100° 14' 20".

Russell—K20BU, Chronicle Bcstg. Co., 1001 Van Ness Ave., San Francisco, CA 94119 (KAKE-TV Ch. 10 Wichita)—100-w, lat. 38° 54' 55", long. 98° 51' 56".

St. Francis—K04AT, St. Francis Chamber of Commerce, 413 E. Washington, St. Francis, KS (KSNK Ch. 8 McCook, NE-Oberlin, KS)—1-w, lat. 39° 48' 03", long. 101° 47' 02".

Salina—K06LT, Russell Communications (KSNW Ch. 3 Wichita)—lat. 38° 50' 36", long. 97° 36' 44".

Salina—K22CP, Chronicle Bcstg. Co., 1001 Van Ness Ave., San Francisco, CA 94119 (KAKE-TV Ch. 10 Wichita)—100-w, lat. 38° 50' 27", long. 97° 40' 07".

Selden—K13NP, City of Selden, City Clerk, Main St., Selden, KS (KWNB-TV Ch. 6 Hayes Center, NE)—5-w, lat. 39° 32' 38", long. 100° 34' 01".

Studley-Tasco—K57EO, KOOD Channel 9 Smoky Hills Public TV., (KOOD Ch. 9 Hays)—1-w, lat. 39° 20' 59", long. 100° 04' 34".

Syracuse—K08CA, S. B. TV Booster Station, Box HH, Syracuse, KS (KBSD-TV Ch. 6 Ensign)—1-w, lat. 38° 00' 00", long. 101° 44' 40".

Topeka—K07GF, Stauffer Communications Inc., Box 119, Topeka, KS 66601 (WBW-TV Ch. 13 Topeka)—1-w, lat. 39° 02' 12", long. 95° 36' 55".

Waterville—K06FP, City of Waterville, Waterville, KS (KSNT Ch. 27 Topeka)—1-w, lat. 39° 41' 12", long. 96° 45' 05".

Waterville—K08HG, City of Waterville, Waterville, KS (WBW-TV Ch. 13 Topeka)—1-w, lat. 39° 41' 12", long. 96° 45' 05".

KENTUCKY

Annnville, Gray Hawk, McKee & Tyner—W04AC, Multimedia WBIR Inc., Box 2760, Greenville, SC 29602 (WBIR-TV Ch. 10 Knoxville, TN)—10-w, lat. 37° 23' 25", long. 83° 56' 21".

Artemus, Barbourville, Boone Heights & Heidrick—W12AY, Kentucky Authority for ETV, 600 Cooper Dr., Lexington, KY 40502 (WKSO-TV Ch. 29 Somerset)—1-w, lat. 36° 51' 59", long. 83° 54' 00".

Augusta—W56AT, Kentucky Authority for ETV, 600 Cooper Dr., Lexington, KY 40502 (WCVN Ch. 54 Covington)—100-w, lat. 38° 46' 45", long. 84° 00' 33".

Barbourville—W04AF, Barbourville Area TV Corp., 224 N. Main St., Barbourville, KY (WBIR-TV Ch. 10 Knoxville, TN)—1-w, lat. 36° 51' 58", long. 83° 54' 00".

Barbourville—W07AH, Barbourville Area TV Corp., 224 N. Main St., Barbourville, KY (WATE-TV Ch. 6 Knoxville, TN)—1-w, lat. 36° 51' 58", long. 83° 54' 00".

Barbourville—See W12AY, Artemus.

Boone Heights—See W12AY, Artemus.

Burkesville—W07AX, City of Burkesville, Box 171, Burkesville, KY (WTVF Ch. 5 Nashville, TN)—1-w, lat. 36° 47' 06", long. 85° 21' 43".

Corbin & Woodbine—W08AJ, Kwaais Club of Corbin, 1201 S. Main, Corbin, KY (WLOS Ch. 13 Greenville-Spartanburg, SC & Asheville, NC)—1-w, lat. 36° 56' 12", long. 84° 05' 44".

Cowan Creek, Eolia & Oven Fork—W09AX, Kentucky Authority for ETV, 600 Cooper Dr., Lexington, KY 40502 (WKHA Ch. 35 Hazard)—1-w, lat. 37° 04' 27", long. 82° 48' 44".

Cumberland, Lynch & Totz—W08AZ, Multimedia WBIR Inc., Box 2760, Greenville, SC 29602 (WBIR-TV Ch. 10 Knoxville, TN)—1-w, lat. 36° 59' 05", long. 83° 00' 53".

Eolia—See W09AX, Cowan Creek.

Eolia & Whitesburg—W07AS, Whitesburg TV Translator Inc., Box 610, Whitesburg, KY (WBIR-TV Ch. 10 Knoxville, TN)—1-w, lat. 37° 06' 38", long. 82° 44' 18".

Falmouth—W56AM, Kentucky Authority for ETV, 600 Cooper Dr., Lexington, KY 40502 (WKON Ch. 52 Owenton)—100-w, lat. 38° 40' 09", long. 84° 19' 35".

Gray Hawk—See W04AC, Annnville.

Hawesville—W55AJ, Kentucky Authority for ETV, 600 Cooper Dr., Lexington, KY 40502 (WKMA Ch. 35 Madisonville)—100-w, lat. 37° 53' 43", long. 86° 44' 54".

Heidrick—See W12AY, Artemus.

★ **Hopkinsville**—W57AJ, Kentucky Authority for ETV, 600 Cooper Dr., Lexington, KY 40502 (WKMA Ch. 35 Madisonville)—10-w, lat. 36° 52' 46", long. 87° 29' 13".

Letcher—W67AN, Kentucky Authority for ETV, 600 Cooper Dr., Lexington, KY 40502 (WKHA Ch. 35 Hazard)—10-w, lat. 37° 08' 42", long. 82° 56' 42".

Louisa—W10AR, Kentucky Authority for ETV, 600 Cooper Dr., Lexington, KY 40502 (WKMR Ch. 38 Morehead)—1-w, lat. 38° 06' 36", long. 82° 36' 35".

Lynch—See W08AZ, Cumberland.

Manchester—W03AB, Cartis Carpenter, Rte. 3, Manchester, KY (WATE-TV Ch. 6 Knoxville, TN)—1-w, lat. 37° 08' 25", long. 83° 45' 00".

Mayking & Whitesburg—W66AH, Kentucky Authority for ETV, 600 Cooper Dr., Lexington, KY 40502 (WKHA Ch. 35 Hazard)—100-w, lat. 37° 06' 38", long. 82° 44' 15".

McKee—See W04AC, Annnville.

Middlesboro—W04AH, Multimedia WBIR Inc., Box 2760, Greenville, SC 29602 (WBIR-TV Ch. 10 Knoxville, TN)—1-w, lat. 36° 36' 33", long. 83° 42' 38".

Middlesboro—W07AJ, Middlesboro Emergency Rescue Squad Inc., Box 514, Middlesboro, KY (WTVK Ch. 8 Knoxville, TN)—1-w, lat. 36° 35' 11", long. 83° 45' 09".

Monticello—W12AD, Bill Breeding, 205 N. Main St., Monticello, KY (WBIR-TV Ch. 10 Knoxville, TN)—1-w, lat. 36° 48' 58", long. 84° 51' 10".

Oven Fork—See W09AX, Cowan Creek.

★ **Pikeville**—W32AG, West Virginia Telecasting Inc., 23 Broadcast Plaza, Hurricane, WV 25526 (WVAH-TV Ch. 11 Charleston-Huntington, WV)—1000-w, lat. 37° 27' 58", long. 82° 33' 02".

Pineville—W08BL, Kentucky Authority for ETV, 600 Cooper Dr., Lexington, KY 40502 (WKSO-TV Ch. 29 Somerset)—1-w, lat. 36° 45' 17", long. 83° 42' 11".

Tompkinsville & surrounding rural area—W55AL, Kentucky Authority for ETV, 600 Cooper Dr., Lexington, KY 40502 (WKSO-TV Ch. 29 Somerset)—100-w, lat. 36° 38' 58", long. 85° 43' 56".

Totz—See W08AZ, Cumberland.

Tyner—See W04AC, Annnville.

Whitesburg—W04AX, Holston Valley Bcstg. Corp., Box WKPT, Kingsport, TN 37662 (WKPT-TV Ch. 19 Kingsport, TN)—1-w, lat. 37° 06' 38", long. 82° 44' 18".

Whitesburg—See W07AS, Eolia.

Whitesburg—See W66AH, Mayking.

Woodbine—See W08AJ, Corbin.

LOUISIANA

Baton Rouge—K65EF, Great Oaks Bcstg. Corp., 914 N. Foster Dr., Baton Rouge, LA 70806 (W19AW Ch. 19 Baton Rouge), lat. 30° 26' 15", long. 91° 05' 09". Note: Licensed as LPTV.

• **Baton Rouge**—NEW, Ch. 55, Neighborhood TV Co. Inc., Box 22073, Phoenix, AZ 85028 (KUSK Ch. 7 Prescott-Phoenix, AZ)—100-w.

• **Baton Rouge**—NEW, Ch. 61, Panorama Bcstg. Corp., 206 Bayberry Lane, Rocky Hill, CT (WHSP Ch. 65 Vineland, NJ)—100-w.

Crowley—W65AS, Full Gospel Business Men's Fellowship, 233 W. Hall St., Lake Charles, LA—100-w, lat. 30° 11' 00", long. 92° 21' 50". Note: Licensed as LPTV.

★ **Garyville**—W51BC, Educational Broadcasting Foundation Inc., 2929 S. Carrollton Ave., New Orleans, LA 70118 (WLAE-TV Ch. 32 New Orleans)—1000-w, lat. 30° 04' 37", long. 90° 37' 19".

★ **Hammond**—K56DS, Louisiana TV Bcstg., 1650 Highland Rd., Baton Rouge, LA 70802 (WBRZ Ch. 2 Baton Rouge)—100-w, lat. 30° 32' 26", long. 90° 29' 07".

Lake Charles—W63AQ, Border TV Club, Box 166, Sweetgrass, MT—14.1-w, lat. 30° 12' 35", long. 93° 12' 43".

Monroe—W02AW, KTVI Inc., Box 408, Albany, GA (KTVE Ch. 10 Monroe, LA-El Dorado, AR)—10-w, lat. 32° 27' 45", long. 92° 06' 02". Note: Requests CP for switch to low power license.

★ **Morgan City**—K57DI, Louisiana TV Bcstg., 1650 Highland Rd., Baton Rouge, LA 70802 (WBRZ Ch. 2 Baton Rouge)—1026-w, lat. 29° 41' 22", long. 91° 13' 27".

★ **New Orleans**—W61AZ, Channel America LPTV Holdings Inc., Suite 804, 24 W. 57th St., New York, NY 10019 (KTBN-TV Ch. 40 Santa Ana-Los Angeles, CA via satellite)—100-w, lat. 29° 57' 14", long. 90° 04' 31".

MAINE

Allagash—W02BB, Allagash Plantation, Main Rd., Allagash, ME (WAGM-TV Ch. 8 Presque Isle)—1-w, lat. 47° 06' 42", long. 69° 05' 48".

Allagash—W04BH, U. of Maine, Alumni Hall, Orono, ME 04469 (WMEM-TV Ch. 10 Presque Isle)—1-w, lat. 47° 04' 50", long. 69° 00' 16".

Allagash—W12BE, Allagash Plantation, Main Rd., Allagash, ME (WAGM-TV Ch. 8 Presque Isle)—1-w, lat. 47° 04' 50", long. 69° 00' 16".

Anson—See W14AB, Skowhegan.

Bethel, Greenwood & Locke Mill—W04BS, Colby-Bates-Bowdoin Educational Telecasting Corp., 1450 Lisbon St., Lewiston, ME 04240 (WCBB Ch. 10 Augusta-Lewiston-Portland)—5-w, lat. 44° 25' 42", long. 70° 46' 46".

Bridgton, Harrison & North Bridgton—W03AM, Colby-Bates-Bowdoin Educational Telecasting Corp., 1450 Lisbon St., Lewiston, ME 04240 (WCBB Ch. 10 Augusta-Lewiston-Portland)—10-w, lat. 44° 05' 58", long. 70° 40' 22".

Calais—W57AQ, WLBZ Television Inc., Box 934, Bangor, ME 04401 (WLBZ-TV Ch. 2 Bangor)—100-w, lat. 45° 01' 44", long. 67° 19' 24". Note: Licensed as LPTV.

Calais—W61AO, Diversified Communications, 35 Hildreth St., Bangor, ME 04401 (WABI-TV Ch. 5 Bangor)—100-w, lat. 45° 01' 44", long. 67° 19' 24".

★ **Casco**—W69BU, Samaha Inc., Point Sebago, Casco, ME 04015 (WMUR-TV Ch. 9 Manchester, NH)—100-w, lat. 43° 54' 35", long. 70° 33' 34".

Falmouth—W57AP, Southampton TV Bcstg. Corp., 603 Cantiague Rock Rd., Westbury, NY 11590 (KTBN-TV Ch. 40 Santa Ana-Los Angeles, CA)—1000-w, lat. 43° 45' 32", long. 70° 19' 14".

Greenwood—See W04BS, Bethel.

Harrison—See W03AM, Bridgton.

Locke Hill—See W04BS, Bethel.

Lower Sabao Lake & Mopang Lake—W10AU, Princeton-Calais Translators Inc., 33 Swan St., Princeton, ME (WLBZ-TV Ch. 2 Bangor)—1-w, lat. 44° 53' 25", long. 68° 01' 10".

Madawaska—W11AA, NEPSK Inc., Box 1149, Presque Isle, ME 04769 (WAGM-TV Ch. 8 Presque Isle)—1-w, lat. 47° 20' 30", long. 68° 18' 51".

Madison—See W14AB, Skowhegan.

Mopang Lake—See W10AU, Lower Sabao Lake.

North Bridgton—See W03AM, Bridgton.

★ **Pittsfield**—W04BT, Colby-Bates-Bowdoin Educational Telecasting Corp., 1450 Lisbon St., Lewiston, ME 04240 (WCBB Ch. 10 Augusta-Lewiston-Portland)—10-w, lat. 44° 48' 45", long. 69° 26' 53".

Princeton—W78AD, Princeton-Calais Translators Inc., 33 Swan St., Princeton, ME (WLBZ-TV Ch. 2 Bangor)—20-w, lat. 45° 23' 40", long. 67° 47' 30".

Princeton—W80AF, Princeton-Calais Translators Inc., 33 Swan St., Princeton, ME (WABI-TV Ch. 5 Bangor)—20-w, lat. 45° 23' 40", long. 67° 47' 30".

St. Francis—W02AU, St. Francis Chamber of Commerce, Main St., St. Francis, ME (WAGM-TV Ch. 8 Presque Isle)—1-w, lat. 47° 10' 08", long. 68° 51' 47".

St. Francis—W04AY, U. of Maine, Alumni Hall, Orono, ME 04469 (WMEM-TV Ch. 10 Presque Isle)—1-w, lat. 47° 10' 08", long. 68° 51' 47".

Skowhegan, Madison & Anson—W14AB, Colby-Bates-Bowdoin Educational Telecasting Corp., 1450 Lisbon St., Lewiston, ME 04240 (WCBB Ch. 10 Augusta-Lewiston-Portland)—100-w, lat. 44° 42' 48", long. 69° 43' 36".

Waterville—W04AK, WLBZ Television Inc., Box 934, Bangor, ME 04401 (WLBZ-TV Ch. 2 Bangor)—1-w, lat. 44° 31' 36", long. 69° 38' 40". Note: Licensed as LPTV.

MARYLAND

Barton—W09AC, Barton TV Translators Inc., Barton, MD (KDKA-TV Ch. 2 Pittsburgh, PA)—1-w, lat. 39° 30' 25", long. 79° 01' 20".

Barton—W11AF, Barton TV Translators Inc., Barton, MD (WTAE-TV Ch. 4 Pittsburgh, PA)—1-w, lat. 39° 30' 25", long. 79° 01' 20".

Barton—W13AE, Barton TV Translators Inc., Barton, MD (WJAC-TV Ch. 6 Johnstown, PA)—1-w, lat. 39° 30' 25", long. 79° 01' 20".

Ellerslie, MD & Hyndman, PA—W05AN, Palo Alto Translator TV, Rte. 1, Hyndman, PA (KDKA-TV Ch. 2 Pittsburgh, PA)—1-w, lat. 39° 47' 07", long. 78° 45' 00".

Ellerslie, MD & Hyndman, PA—W08BC, Palo Alto Translator TV, Rte. 1, Hyndman, PA (WTAE-TV Ch. 4 Pittsburgh, PA)—1-w, lat. 39° 47' 07", long. 78° 45' 00".

Ellerslie, MD & Hyndman, PA—W12AS, Palo Alto Translator TV, Rte. 1, Hyndman, PA (WJAC-TV Ch. 6 Johnstown, PA)—1-w, lat. 39° 47' 07", long. 78° 45' 00".

Flintstone—W08BN, Flintstone Community TV Inc., Flintstone, MD (WJAC-TV Ch. 6 Johnstown, PA)—1-w, lat. 39° 41' 18", long. 78° 31' 56".

Flintstone—W11AL, Flintstone Community TV Inc., Flintstone, MD (WUSA Ch. 27 Washington, DC)—1-w, lat. 39° 41' 18", long. 78° 31' 56".

Flintstone—W13AD, Flintstone Community TV Inc., Flintstone, MD (WJLA-TV Ch. 7 Washington, DC)—1-w, lat. 39° 41' 18", long. 78° 31' 56".

★ **Frederick**—W48AR, Great Trails Bcstg. Corp., 717 E. David Rd., Dayton, OH 45429 (WHAG-TV Ch. 25 Hagerstown)—442-w, lat. 39° 24' 13", long. 77° 20' 24".

St. Mary's County—W71AF, Board of Education of St. Mary's County, Superintendent of Schools, Leonardtown, MD (WCPB Ch. 28 Salisbury)—100-w, lat. 38° 22' 42", long. 76° 42' 56".

Westernport—W08AQ, United TV Inc., Box 351, Rte. 1, MD (KDKA-TV Ch. 2 Pittsburgh, PA)—1-w, lat. 39° 29' 44", long. 79° 03' 39".

Westernport—W10AE, United TV Inc., Box 351, Rte. 1, MD (WTAE-TV Ch. 4 Pittsburgh, PA)—1-w, lat. 39° 29' 44", long. 79° 03' 39".

Westernport—W12AJ, United TV Inc., Box 351, Rte. 1, MD (WJAC-TV Ch. 6 Johnstown, PA)—1-w, lat. 39° 29' 44", long. 79° 03' 39".

MASSACHUSETTS

Adams & Williamstown, MA & Bennington, VT—W51AE, Viacom Bcstg. Inc., Box 4035, Albany, NY 12204 (WNYT Ch. 13 Albany-Troy-Schenectady, NY)—1000-w, lat. 42° 38' 14", long. 73° 10' 07".

• **Boston**—NEW, Ch. 62, Neighborhood TV Co. Inc., Box 22073, Phoenix, AZ 85028 (KUSK Ch. 7 Prescott-Phoenix, AZ)—100-w, lat. 42° 20' 50", long. 71° 04' 59".

Dennis—W67BA, Cape Video Network, 29 Bassett Lane, Hyannis, MA 02601 (WCVX Ch. 58 Vineyard Haven)—100-w, lat. 41° 41' 19", long. 70° 20' 49". Note: Licensed as LPTV.

Fall River—W22AK, Freedom WLNE-TV Inc., 430 County St., New Bedford, MA 02741 (WLNE Ch. 6 Providence, RI-New Bedford, MA)—1000-w, lat. 41° 41' 17", long. 71° 07' 57". Note: Licensed as LPTV.

Lanesborough, Lenox, Pittsfield & West Pittsfield—W07AI, Viacom Bcstg. Inc., Box 4035, Albany, NY 12204 (WNYT Ch. 13 Albany-Troy-Schenectady, NY)—10-w, lat. 42° 25' 26", long. 73° 15' 57".

Lenox—See W07AI, Lanesborough.

Pittsfield—See W07AI, Lanesborough.

Springfield—W69AQ, Central Massachusetts Television Inc., 12276 Wilkins Ave., Rockville, MD 20852 (WSBK-TV Ch. 38 Boston)—100-w, lat. 42° 05' 01", long. 72° 42' 16".

West Pittsfield—See W07AI, Lanesborough.

Williamstown—See W51AE, Adams.

MICHIGAN

Ann Arbor—W67AJ, Eastern Michigan U., Ypsilanti, MI (WLNS-TV Ch. 6 Lansing)—100-w, lat. 42° 16' 34", long. 83° 44' 17".

Bessemer, Ramsey & Wakefield—W07AU, Tri City Improvement Corp., Bessemer, MI (KDLH-TV Ch. 3 Duluth, MN-Superior, WI)—1-w, lat. 46° 28' 18", long. 90° 00' 43".

Bessemer, Ramsey & Wakefield—W09AO, Tri City Improvement Corp., Bessemer, MI (KBJR-TV Ch. 6 Duluth, MN-Superior, WI)—1-w, lat. 46° 28' 18", long. 90° 00' 43".

Calumet—W05AQ, Federal Bcstg. Co., Box 460, Marquette, MI 49855—100-w, lat. 47° 08' 06", long. 88° 33' 53".

Champion—W11AV, Neighborhood Twp. Translator TV Authority, Box 124A, Rte. 1, Champion, MI -w, lat. 46° 30' 29", long. 87° 58' 07".

Crystal Falls Township—W49AF, Crystal Falls Township, B. W. St. Clair, 5970 W. 70th Ave., Arvada, CO (WGBA Ch. 26 Green Bay, WI)—100-w, lat. 46° 10' 00", long. 88° 22' 30".

Detroit—W66BV, Los Cerezos Television Co., 1150 17th St. NW, Washington, DC (KWEX-TV Ch. 41 San Antonio, TX; KMEX-TV Ch. 34 Los Angeles, CA)—1000-w, lat. 42° 19' 45", long. 83° 02' 25". Note: Licensed as LPTV.

* **Detroit**—W26AB, Channel America LPTV Holdings Inc., Suite 804, 24 W. 57th St. New York, NY 10019—100-w, lat. 42° 19' 55", long. 83° 02' 42". Note: Operating as LPTV.

Escanaba—W72AJ, Burnham Bcstg. Co., Box 19011, Green Bay, WI 54307-9011 (WLUC-TV Ch. 11 Green Bay, WI)—100-w, lat. 45° 46' 56", long. 87° 06' 04".

Escanaba—W76AI, Federal Bcstg. Co., Box 460, Marquette, MI 49855 (WLUC-TV Ch. 6 Marquette)—100-w, lat. 45° 46' 56", long. 87° 06' 04".

Felch—W09BA, Felch Area TV Corp., Felch, MI (WGBA Ch. 26 Green Bay, WI)—1-w, lat. 45° 59' 05", long. 87° 52' 00".

Gwinn—W02AM, Forsyth Twp. Co-op, Box 66, Gwinn, MI (WGBA Ch. 26 Green Bay, WI)—1-w, lat. 46° 17' 03", long. 87° 29' 09".

Iron Mountain—W08BG, Federal Bcstg. Co., Box 460, Marquette, MI 49855 (WLUC-TV Ch. 6 Marquette)—1-w, lat. 45° 49' 21", long. 88° 02' 36".

Iron Mountain—W43AN, U.P. TV Systems Inc., Richard E. Abraham, 219 East A St., Iron Mountain, MI (WLUC-TV Ch. 6 Marquette)—100-w, lat. 45° 49' 15", long. 88° 02' 38".

Iron Mountain—K47AF, Communications Entertainment Inc., Suite 410, 1100 15th Ave. S, Naples, FL 33940 (KTBN-TV Ch. 40 Santa Ana-Los Angeles, CA)—100-w, lat. 45° 49' 21", long. 88° 02' 36".

L'Anse—W70AZ, Federal Bcstg. Co., Box 460, Marquette, MI 49855 (WLUC-TV Ch. 6 Marquette)—100-w, lat. 46° 46' 49", long. 88° 32' 30".

Leeland & surrounding areas—W69AV, Central Michigan U., Broomfield Rd., Mount Pleasant, MI 48859 (WCML-TV Ch. 6 Alpena)—100-w, lat. 44° 58' 50", long. 85° 40' 45".

* **Petoskey**—W17AV, Heritage Bcstg. of Michigan, Box 627, Cadillac, MI 49601 (WWTW Ch. 9 Cadillac-Traverse City)—1000-w, lat. 45° 28' 40", long. 84° 57' 04".

Ramsey—See W07AU, Bessemer.

Republic—W07AK, Republic Twp., Clerk, Republic, MI (WFRV-TV Ch. 5 Green Bay, WI)—1-w, lat. 46° 23' 59", long. 87° 59' 23".

Republic—W09AJ, Republic Twp., Clerk, Republic, MI—1-w, lat. 46° 23' 59", long. 87° 59' 23".

Traverse City—W46AD, Central Michigan U., Broomfield Rd., Mount Pleasant, MI 48859 (WCML-TV Ch. 6 Alpena)—1000-w, lat. 44° 46' 36", long. 85° 41' 02".

Wakefield—See W07AU, Bessemer.

White Pine—W07AA, Porkie Mountains TV Co. Inc., Box 35, White Pine, MI (KDLH-TV Ch. 3 Duluth, MN-Superior, WI)—1-w, lat. 46° 48' 45", long. 89° 40' 09".

White Pine—W70AT, Porkie Mountains TV Co. Inc., Box 35, White Pine, MI (WJFW-TV Ch. 12 Wausau-Rhineland, WI)—100-w, lat. 46° 48' 45", long. 89° 40' 09".

White Pine—W74AS, Porkie Mountains TV Co. Inc., Box 35, White Pine, MI (WDIO-TV Ch. 10 Duluth, MN)—100-w, lat. 46° 48' 45", long. 89° 40' 09".

White Pine—W83AS, Porkie Mountains TV Co. Inc., Box 35, White Pine, MI (WLUC-TV Ch. 6 Marquette)—100-w, lat. 46° 48' 45", long. 89° 40' 09".

MINNESOTA

* **Aitkin**—K64BJ, Hubbard Bcstg. Inc., 3415 University Ave., St. Paul, MN 55114 (KSTP-TV Ch. 5 St. Paul-Minneapolis)—100-w, lat. 46° 31' 47", long. 93° 52' 18".

Aitkin—K66BI, WDIO-TV Inc., 3415 University Ave., St. Paul, MN 55114 (WDIO-TV Ch. 10 Duluth)—100-w, lat. 46° 31' 47", long. 93° 52' 18".

Aitkin—K70DH, Benedek Bcstg. of Minnesota, 425 W. Superior St., Duluth, MN 55802 (KDLH-TV Ch. 3 Duluth, MN-Superior, WI)—100-w, lat. 46° 31' 47", long. 93° 52' 18".

Alexandria—K24AE, Hubbard Bcstg. Inc., 3415 University Ave., St. Paul, MN 55114 (KSAX Ch. 42 Alexandria)—100-w, lat. 45° 55' 59", long. 95° 26' 50".

Alexandria—K28BT, Selective TV Inc., Box 665, Alexandria, MN 55435 (KJTN Ch. 29 Minneapolis-St. Paul)—100-w, lat. 45° 55' 59", long. 95° 26' 50". Note: Licensed as LPTV.

Alexandria—K30AF, Selective TV Inc., Box 665, Alexandria, MN 55435 (KWCM-TV Ch. 10 Appleton)—100-w, lat. 45° 55' 59", long. 95° 26' 50". Note: Licensed as LPTV.

Alexandria—K34AF, Selective TV Inc., Box 665, Alexandria, MN 55435 (KVRN Ch. 15 Fargo, ND-Moorhead, MN)—100-w, lat. 45° 55' 59", long. 95° 26' 50". Note: Licensed as LPTV.

Alexandria—K36AA, Selective TV Inc., Box 665, Alexandria, MN 55435 (WCCO-TV Ch. 4 Minneapolis-St. Paul)—100-w, lat. 45° 55' 59", long. 95° 26' 50".

Alexandria—K38AC, Selective TV Inc., Box 665, Alexandria, MN 55435 (KARE Ch. 11 Minneapolis-St. Paul)—100-w, lat. 45° 55' 59", long. 95° 26' 50".

Alexandria—K40AA, Selective TV Inc., Box 665, Alexandria, MN 55435 (KTHI-TV Ch. 11 Fargo-Grand Forks, ND)—100-w, lat. 45° 55' 59", long. 95° 26' 50".

Alexandria—K62AU, Selective TV Inc., Box 665, Alexandria, MN 55435 (KWCM-TV Ch. 10 Appleton)—100-w, lat. 45° 55' 59", long. 95° 26' 50".

* **Alexandria & Douglas County**—K58AT, Central Minnesota TV Co., 720 Hawthorne St., Alexandria, MN 55435 (WIRT Ch. 13 Hibbing)—100-w, lat. 45° 54' 44", long. 95° 29' 54".

Appleton—K52AH, Rural Western UHF TV Corp., Northwestern State Bank, Appleton, MN (KITN Ch. 29 Minneapolis-St. Paul)—100-w, lat. 45° 10' 46", long. 95° 59' 35".

Appleton—K54AK, Rural Western UHF TV Corp., Northwestern State Bank, Appleton, MN (KSTP-TV Ch. 5 St. Paul-Minneapolis)—100-w, lat. 45° 10' 46", long. 95° 59' 35".

Appleton—K56BZ, Rural Western UHF-TV Corp., Box 159, Appleton, MN 56208 (KARE Ch. 11 Minneapolis-St. Paul)—100-w, lat. 45° 10' 46", long. 95° 59' 35".

Appleton—K60AB, Rural Western UHF TV Corp., Northwestern State Bank, Appleton, MN (KVRN Ch. 15 Fargo, ND)—100-w, lat. 45° 10' 46", long. 95° 59' 35".

* **Austin**—K66DJ, Halcomm Inc., 1197 Kenilworth Dr., Woodbury, MN 55125 (KKL Ch. 41 St. Cloud)—1000-w, lat. 43° 38' 27", long. 93° 08' 51".

Baudette—K53BL, Lake of the Woods County, Baudette, MN (KXJB-TV Ch. 4 Valley City-Fargo, ND)—100-w, lat. 48° 40' 14", long. 94° 34' 24".

Baudette—K55BH, Lake of the Woods County, Baudette, MN (KTHI-TV Ch. 11 Fargo-Grand Forks, ND)—100-w, lat. 48° 40' 14", long. 94° 34' 24".

Baudette—K57AR, Lake of the Woods County, Baudette, MN (WDAZ-TV Ch. 8 Devils Lake, ND)—100-w, lat. 48° 40' 14", long. 94° 34' 24".

Bemidji—K26AC, Red River Broadcast Corp., 5000 Normandale Rd., Minneapolis, MN 55436 (KBRR Ch. 10 Thief River Falls)—1000-w, lat. 47° 33' 16", long. 94° 47' 11". Note: Licensed as LPTV.

Bemidji—K46AG, Headwaters TV Translator Corp., Box 83 (KDLH-TV Ch. 3 Duluth, MN-Superior, WI)—100-w, lat. 47° 28' 40", long. 94° 48' 45".

Bemidji—K48AO, Headwaters TV Translator Corp., Box 83 (KBJR-TV Ch. 6 Duluth, MN-Superior, WI)—100-w, lat. 47° 28' 40", long. 94° 48' 45".

Bemidji—K50AK, Headwaters TV Translator Corp., Box 83 (WIRT Ch. 13 Hibbing)—100-w, lat. 47° 28' 40", long. 94° 48' 45".

Bergville, Funkley, Northome & Shooks—K02HG, EZ-TV Inc., Big Fork, MN (WIRT Ch. 13 Hibbing)—10-w, lat. 47° 49' 47", long. 94° 19' 24".

Bergville, Funkley, Northome & Shooks—K04BX, EZ-TV Inc., Big Fork, MN (KDLH-TV Ch. 3 Duluth, MN-Superior, WI)—1-w, lat. 47° 49' 47", long. 94° 19' 24".

Big Falls & rural areas—K60BO, County of Koochiching, Box 186, Courthouse, International Falls, MN 56649 (KBJR-TV Ch. 6 Duluth, MN-Superior, WI)—100-w, lat. 48° 11' 30", long. 93° 48' 00".

Big Falls & rural areas—K62BJ, County of Koochiching, Box 186, Courthouse, International Falls, MN 56649 (KDLH-TV Ch. 3 Duluth, MN-Superior, WI)—100-w, lat. 48° 11' 30", long. 93° 48' 00".

Big Falls & rural areas—W64AM, County of Koochiching, Box 186, Courthouse, International Falls, MN 56649 (WIRT Ch. 13 Hibbing)—100-w, lat. 48° 11' 30", long. 93° 48' 00".

Big Fork, Marcell & Marcell rural areas—K67CA, EZ-TV Inc., Big Fork, MN (KDLH-TV Ch. 3 Duluth, MN-Superior, WI)—100-w, lat. 47° 39' 05", long. 93° 40' 24".

Big Fork, Marcell & Marcell rural areas—K69CR, EZ-TV Inc., Big Fork, MN (KBJR-TV Ch. 6 Duluth, MN-Superior, WI)—100-w, lat. 47° 39' 05", long. 93° 40' 24".

Birchdale, Black River rural areas & Loman—K56BO, County of Koochiching, Box 186, Courthouse, International Falls, MN 56649 (KDLH-TV Ch. 3 Duluth, MN-Superior, WI)—100-w, lat. 48° 29' 08", long. 94° 00' 26".

Birchdale, Black River rural areas & Loman—W58AI, County of Koochiching, Box 186, Courthouse, International Falls, MN 56649 (WIRT Ch. 13 Hibbing)—100-w, lat. 48° 29' 08", long. 94° 00' 26".

Black River—See K56BO, Birchdale.

Black River—See W58AI, Birchdale.

Blue Earth—K70DR, KTTC Television Inc., 601 First Ave. SW, Rochester, MN 55902 (KTTC Ch. 10 Rochester)—100-w, lat. 43° 38' 05", long. 94° 02' 35".

Brainerd—K16BQ, Hubbard Bcstg. Inc., 3415 University Ave., St. Paul, MN 55114 (KSAX Ch. 42 Alexandria)—1000-w, lat. 46° 19' 19", long. 94° 09' 55".

* **Brainerd**—K29CB, Howard F. Roycroft, 555 13th St. NW, Washington, DC 20004 (KMSP-TV Ch. 9 Minneapolis-St. Paul)—100-w, lat. 46° 19' 19", long. 94° 09' 55".

Brainerd—K54AT, Red River Bcstg. Corp., 4015 9th Ave. SW, Fargo, ND 58103 (KVRN Ch. 15 Fargo, ND-Moorhead, MN)—1000-w, lat. 46° 25' 21", long. 94° 27' 41". Note: Licensed as LPTV.

Brainerd—K57BJ, WDIO-TV Inc., 3415 University Ave., St. Paul, MN 55114 (WDIO-TV Ch. 10 Duluth)—100-w, lat. 46° 19' 20", long. 94° 09' 44".

Brainerd—K74CM, Benedek Bcstg. of Minnesota, 425 W. Superior St., Duluth, MN 55802 (KDLH-TV Ch. 3 Duluth, MN-Superior, WI)—100-w, lat. 46° 19' 20", long. 94° 09' 44".

Brainerd resort area—K78BP, Northland Communications Corp., Box 341, Brainerd, MN (KDLH-TV Ch. 3 Duluth, MN-Superior, WI)—100-w, lat. 46° 26' 15", long. 94° 23' 05".

Breckenridge, MN & Wahpeton, ND—K09MF, Spokane Television Inc., Box 1878, Fargo, ND 58107 (KTHI-TV Ch. 11 Fargo-Grand Forks, ND)—10-w, lat. 46° 17' 18", long. 96° 35' 56".

Translators—Minnesota

- Cass Lake**—K78AK, Benedek Bcstg. of Minnesota, 425 W. Superior St., Duluth, MN 55802 (KDLH-TV Ch. 3 Duluth, MN-Superior, WI)—10-w, lat. 47° 21' 30", long. 94° 28' 55".
- Cass Lake**—K82AF, Granite Bcstg. Corp., 230 E. Superior St., Duluth, MN 55802 (KBJR-TV Ch. 6 Duluth, MN-Superior, WI)—10-w, lat. 47° 21' 30", long. 94° 28' 55".
- Oer River**—K59BQ, Benedek Bcstg. of Minnesota, 425 W. Superior St., Duluth, MN 55802 (KDLH-TV Ch. 3 Duluth, MN-Superior, WI)—100-w, lat. 47° 21' 15", long. 93° 45' 20".
- Oer River**—K61BH, Granite Bcstg. Corp., 230 E. Superior St., Duluth, MN 55802 (KBJR-TV Ch. 6 Duluth, MN-Superior, WI)—100-w, lat. 47° 21' 15", long. 93° 45' 20".
- Donnelly & Herman**—K57BL, Tri-County UHF-TV Inc., Box 216, Donnelly, MN (KTHI-TV Ch. 11 Fargo-Grand Forks, ND)—100-w, lat. 45° 42' 02", long. 96° 08' 22".
- Donnelly & Herman**—K59BT, Tri-County UHF-TV Inc., Box 216, Donnelly, MN (KMSP-TV Ch. 9 Minneapolis-St. Paul)—100-w, lat. 45° 42' 02", long. 96° 08' 22".
- Donnelly & Herman**—K61BJ, Tri-County UHF-TV Inc., Box 216, Donnelly, MN (KVRR Ch. 15 Fargo, ND)—100-w, lat. 45° 42' 02", long. 96° 08' 22".
- Donnelly & Herman**—K63BW, Hubbard Bcstg. Inc., 3415 University Ave., St. Paul, MN 55114 (KSTP-TV Ch. 5 St. Paul-Minneapolis)—100-w, lat. 45° 42' 02", long. 96° 08' 22".
- Douglas County**—See K58AT, Alexandria.
- Ely**—K70CZ, M.I.R.A. TV, a Partnership, 4991 Excelsior Blvd., Minneapolis, MN (KBJR-TV Ch. 6 Duluth, MN-Superior, WI)—20-w, lat. 47° 53' 24", long. 91° 51' 59".
- Ely**—K72CJ, M.I.R.A. TV, a Partnership, 4991 Excelsior Blvd., Minneapolis, MN (CKPR-TV Ch. 2 Thunder Bay, Ont.)—20-w, lat. 47° 53' 24", long. 91° 51' 59".
- Ely**—K74CD, M.I.R.A. TV, a Partnership, 4991 Excelsior Blvd., Minneapolis, MN (KDLH-TV Ch. 3 Duluth, MN-Superior, WI)—20-w, lat. 47° 53' 24", long. 91° 51' 59".
- Ely**—K76CF, M.I.R.A. TV, a Partnership, 4991 Excelsior Blvd., Minneapolis, MN (WDIO-TV Ch. 10 Duluth)—10-w, lat. 47° 53' 24", long. 91° 51' 59".
- Ely**—K82BF, M.I.R.A. TV, a Partnership, 4991 Excelsior Blvd., Minneapolis, MN (WDSE-TV Ch. 8 Duluth, MN-Superior, WI)—10-w, lat. 47° 53' 24", long. 91° 51' 59".
- Fairmont**—K79BK, KTTC Television Inc., 601 First Ave. SW, Rochester, MN 55902 (KTTC Ch. 10 Rochester)—100-w, lat. 43° 37' 45", long. 94° 30' 40".
- Fergus Falls**—K06LD, WDAY Inc., Box 2466, 301 S. 8th St., Fargo, ND 58108 (WDAY-TV Ch. 6 Fargo, ND)—10-w, lat. 46° 19' 35", long. 96° 05' 25".
- Fergus Falls**—K55DF, Spokane Television Inc., Box 1878, Fargo, ND 58107 (KTHI-TV Ch. 11 Fargo-Grand Forks, ND)—100-w, lat. 46° 17' 58", long. 96° 04' 49".
- Funkley**—See K02HG, Bergville.
- Funkley**—See K04BX, Bergville.
- Grand Marais**—W61AF, WDIO-TV Inc., 3415 University Ave., St. Paul, MN 55114 (WDIO-TV Ch. 10 Duluth)—100-w, lat. 47° 46' 09", long. 90° 20' 49".
- Grand Marais**—K63BI, Benedek Bcstg. of Minnesota, 425 W. Superior St., Duluth, MN 55802 (KDLH-TV Ch. 3 Duluth, MN-Superior, WI)—100-w, lat. 47° 46' 13", long. 90° 21' 06".
- Grand Marais**—K65BJ, Granite Bcstg. Corp., 230 E. Superior St., Duluth, MN 55802 (KBJR-TV Ch. 6 Duluth, MN-Superior, WI)—100-w, lat. 47° 46' 13", long. 90° 21' 06".
- Grand Marais**—K67CT, Duluth-Superior Area Educational TV Corp., 1202 E. University Circle, Duluth, MN 55811 (WDSE-TV Ch. 8 Duluth, MN-Superior, WI)—100-w, lat. 47° 46' 13", long. 90° 21' 06".
- Grand Portage**—K53BH, Duluth-Superior Area Educational TV Corp., 1202 E. University Circle, Duluth, MN 55811 (WDSE-TV Ch. 8 Duluth, MN-Superior, WI)—100-w, lat. 47° 58' 30", long. 89° 45' 34".
- Grand Portage**—K55BR, WDIO-TV Inc., 3415 University Ave., St. Paul, MN 55114 (WDIO-TV Ch. 10 Duluth)—100-w, lat. 47° 58' 30", long. 89° 45' 34".
- Grand Portage**—K57BH, Benedek Bcstg. of Minnesota, 425 W. Superior St., Duluth, MN 55802 (KDLH-TV Ch. 3 Duluth, MN-Superior, WI)—100-w, lat. 47° 58' 30", long. 89° 45' 34".
- Grand Portage**—K59BJ, Granite Bcstg. Corp., 230 E. Superior St., Duluth, MN 55802 (KBJR-TV Ch. 6 Duluth, MN-Superior, WI)—100-w, lat. 47° 58' 30", long. 89° 45' 34".
- Grand Rapids**—K18AI, Red River Bcstg. Corp., 4015 9th Ave. SW, Fargo, ND 58103 (KVRR Ch. 15 Fargo, ND-Moorhead, MN)—100-w, lat. 47° 20' 22", long. 93° 23' 48". Note: Licensed as LPTV.
- Granite Falls**—K59BE, Minnesota Valley TV Improvement Corp., Granite Falls, MN (KCCO-TV Ch. 7 Alexandria)—110-w, lat. 44° 48' 17", long. 95° 34' 49".
- Granite Falls**—K61AU, Minnesota Valley TV Improvement Corp., Granite Falls, MN (WCCO-TV Ch. 4 Minneapolis-St. Paul)—110-w, lat. 44° 48' 17", long. 95° 34' 49".
- Granite Falls**—K63AU, Minnesota Valley TV Improvement Corp., Granite Falls, MN (KMSP-TV Ch. 9 Minneapolis-St. Paul)—110-w, lat. 44° 46' 17", long. 95° 34' 49".
- Granite Falls**—K65BA, Minnesota Valley TV Improvement Corp., Granite Falls, MN (KSTP-TV Ch. 5 St. Paul-Minneapolis)—110-w, lat. 44° 48' 17", long. 95° 34' 49".
- Granite Falls**—K67AN, Minnesota Valley TV Improvement Corp., Granite Falls, MN (KWCM-TV Ch. 10 Appleton)—110-w, lat. 44° 48' 01", long. 95° 34' 21".
- Granite Falls**—K69DP, Minnesota Valley TV Improvement Corp., Granite Falls, MN (KARE Ch. 11 Minneapolis-St. Paul)—110-w, lat. 44° 48' 17", long. 95° 34' 49".
- Grygla**—K55DY, Lake of the Woods County, Baudette, MN (KXJB-TV Ch. 4 Valley City-Fargo, ND)—100-w, lat. 48° 16' 20", long. 95° 40' 35".
- Grygla**—K57AS, Lake of the Woods County, Baudette, MN (WDAZ-TV Ch. 8 Devils Lake, ND)—100-w, lat. 48° 16' 20", long. 95° 40' 35".
- Grygla**—K59AX, Lake of the Woods County, Baudette, MN (KTHI-TV Ch. 11 Fargo-Grand Forks, ND)—100-w, lat. 48° 16' 20", long. 95° 40' 35".
- Herman**—See K57BL, Donnelly.
- Herman**—See K59BT, Donnelly.
- Herman**—See K61BJ, Donnelly.
- Herman**—See K63BW, Donnelly.
- International Falls**—K49BU, County of Koochiching, Box 186, Courthouse, International Falls, MN 56649 (WIRT Ch. 13 Hibbing)—100-w, lat. 48° 34' 12", long. 93° 18' 30".
- International Falls**—K51CM, County of Koochiching, Box 186, Courthouse, International Falls, MN 56649 (KDLH-TV Ch. 3 Duluth, MN-Superior, WI)—100-w, lat. 48° 34' 23", long. 93° 19' 21".
- International Falls**—K53CQ, County of Koochiching, Box 186, Courthouse, International Falls, MN 56649 (KBJR-TV Ch. 6 Duluth, MN-Superior, WI)—100-w, lat. 48° 34' 12", long. 93° 18' 30".
- International Falls**—K60BT, County of Koochiching, Box 186, Courthouse, International Falls, MN 56649 (KBJR-TV Ch. 6 Duluth, MN-Superior, WI)—100-w, lat. 48° 29' 08", long. 94° 00' 26".
- Kabetogama**—K65EA, County of Koochiching, Box 186, Courthouse, International Falls, MN 56649 (WIRT Ch. 13 Hibbing)—20-w, lat. 48° 21' 40", long. 93° 00' 36".
- Kabetogama**—K67EH, County of Koochiching, Box 186, Courthouse, International Falls, MN 56649 (KBJR-TV Ch. 6 Duluth, MN-Superior, WI)—20-w, lat. 48° 21' 40", long. 93° 00' 36".
- Kabetogama**—K69FD, County of Koochiching, Box 186, Courthouse, International Falls, MN 56649 (KDLH-TV Ch. 3 Duluth, MN-Superior, WI)—20-w, lat. 48° 21' 40", long. 93° 00' 36".
- Little Falls**—K63DY, Howard F. Roycroft, 555 13th St. NW, Washington, DC 20004 (KMSP-TV Ch. 9 Minneapolis-St. Paul)—100-w, lat. 45° 52' 57", long. 94° 27' 03".
- Little Falls**—K69DA, Hubbard Bcstg. Inc., 3415 University Ave., St. Paul, MN 55114 (KSAX Ch. 42 Alexandria)—100-w, lat. 45° 52' 56", long. 94° 26' 49".
- Loman**—See K56B0, Birchdale.
- Loman**—See W58AI, Birchdale.
- Long Prairie**—K32AE, Hubbard Bcstg. Inc., 3415 University Ave., St. Paul, MN 55114 (KSAX Ch. 42 Alexandria)—100-w, lat. 45° 58' 38", long. 94° 53' 59".
- Marcell**—See K67CA, Big Fork.
- Marcell**—See K69CR, Big Fork.
- Marshall**—K28BQ, Midcontinent Bcstg. Co., 501 S. Phillips Ave., Sioux Falls, SD 57102 (KELO-TV Ch. 11 Sioux Falls, SD)—100-w, lat. 44° 24' 26", long. 95° 51' 50".
- Marshall**—K30AC, Hubbard Bcstg. Inc., 3415 University Ave., St. Paul, MN 55114 (KSTP-TV Ch. 5 St. Paul-Minneapolis)—100-w, lat. 44° 24' 26", long. 95° 51' 50".
- Max & surrounding rural areas**—K60BL, EZ-TV Inc., Big Fork, MN (WIRT Ch. 13 Hibbing)—100-w, lat. 47° 36' 48", long. 94° 05' 24".
- Max & surrounding rural areas**—K62BH, EZ-TV Inc., Big Fork, MN (KDLH-TV Ch. 3 Duluth, MN-Superior, WI)—100-w, lat. 47° 39' 05", long. 93° 40' 24".
- Max, Squaw Lake & rural area**—K11EA, EZ-TV Inc., Big Fork, MN (KDLH-TV Ch. 3 Duluth, MN-Superior, WI)—1-w, lat. 47° 36' 42", long. 94° 04' 48".
- Norris Camp**—K65CS, Lake of the Woods County, Baudette, MN (KXJB-TV Ch. 4 Valley City-Fargo, ND)—100-w, lat. 48° 36' 38", long. 95° 11' 29".
- Norris Camp**—K67BC, Lake of the Woods County, Baudette, MN (WDAZ-TV Ch. 8 Devils Lake, ND)—100-w, lat. 48° 36' 38", long. 95° 11' 29".
- Norris Camp**—K69BK, Lake of the Woods County, Baudette, MN (KTHI-TV Ch. 11 Fargo-Grand Forks, ND)—100-w, lat. 48° 36' 38", long. 95° 11' 29".
- Northome**—See K02HG, Bergville.
- Northome**—See K04BX, Bergville.
- Northome & rural areas**—K55BY, County of Koochiching, Box 186, Courthouse, International Falls, MN 56649 (WIRT Ch. 13 Hibbing)—100-w, lat. 47° 48' 12", long. 94° 19' 51".
- Northome & rural areas**—K57BK, County of Koochiching, Box 186, Courthouse, International Falls, MN 56649 (KDLH-TV Ch. 3 Duluth, MN-Superior, WI)—100-w, lat. 47° 48' 12", long. 94° 19' 51".
- Olivia**—K49AJ, Renville County TV Corp., Olivia, MN (KSTP-TV Ch. 5 St. Paul-Minneapolis)—100-w, lat. 44° 45' 50", long. 94° 52' 10".
- Olivia**—K51AL, Renville County TV Corp., Olivia, MN (WCCO-TV Ch. 4 Minneapolis-St. Paul)—100-w, lat. 44° 45' 50", long. 94° 52' 10".
- Olivia**—K53AO, Renville County TV Corp., Olivia, MN (KARE Ch. 11 Minneapolis-St. Paul)—100-w, lat. 44° 45' 50", long. 94° 52' 10".
- Olivia**—K55CK, Renville County TV Corp., Olivia, MN (KTCA-TV Ch. 2 St. Paul-Minneapolis)—100-w, lat. 44° 45' 50", long. 94° 52' 10".

Orr—K61EW, Orr Area Minneonto II, Box 1, Orr, MN (KDLH-TV Ch. 3 Duluth, MN-Superior, WI)—1-w, lat. 47° 58' 30", long. 92° 49' 52".

Orr—K63DV, Orr Area Minneonto II, Box 1, Orr, MN (KDLH-TV Ch. 3 Duluth, MN-Superior, WI)—1-w, lat. 47° 58' 30", long. 92° 49' 52".

Park Rapids—K05IV, Red River Bcstg. Corp., Box 2801, Fargo, ND 58108 (KVRP Ch. 15 Fargo, ND-Moorhead, MN)—10-w, lat. 46° 59' 06", long. 95° 06' 17". Note: Licensed as LPTV.

Pope County & Starbuck—K64BG, Starbuck Area Development Corp., 202 Ave. Third E, Starbuck, MN (KXJB-TV Ch. 4 Valley City-Fargo, ND)—100-w, lat. 45° 35' 00", long. 95° 25' 45".

Pope County & Starbuck—K66BA, Starbuck Area Development Corp., 202 Ave. Third E, Starbuck, MN (KMSP-TV Ch. 9 Minneapolis-St. Paul)—100-w, lat. 45° 35' 00", long. 95° 25' 45".

Pope County & Starbuck—K68BP, Starbuck Area Development Corp., 202 Ave. Third E, Starbuck, MN (WCCO-TV Ch. 4 Minneapolis-St. Paul)—100-w, lat. 45° 35' 00", long. 95° 25' 45".

Red Lake—K63CI, Red Lake Band of Chippewa Indians, Box 1457, Bemidji, MN (WGN-TV Ch. 9 Chicago, IL)—100-w, lat. 47° 50' 37", long. 95° 02' 18".

Red Lake—K65BN, Red Lake Band of Chippewa Indians, Box 1457, Bemidji, MN (WDAZ-TV Ch. 6 Fargo, ND)—100-w, lat. 47° 50' 37", long. 95° 02' 18".

Red Lake—K67BM, Red Lake Band of Chippewa Indians, Box 1457, Bemidji, MN (KCCW-TV Ch. 12 Walker)—100-w, lat. 47° 50' 37", long. 95° 02' 18".

Red Lake—K69BT, Red Lake Band of Chippewa Indians, Box 1457, Bemidji, MN (KTHI-TV Ch. 11 Fargo-Grand Forks, ND)—100-w, lat. 47° 50' 37", long. 95° 02' 18".

Red Lake—K61CM, Red Lake Band of Chippewa Indians, Box 550, Red Lake, MN 56671 (WPIX Ch. 11 New York, NY)—100-w, lat. 47° 50' 37", long. 95° 02' 18".

Redwood Falls—K17BV, Redwood TV Improvement Corp., Box 51, Redwood Falls, MN 56283 (KITN Ch. 29 Minneapolis-St. Paul)—1000-w, lat. 44° 33' 15", long. 94° 58' 02".

Redwood Falls—K58AS, Redwood TV Improvement Corp., Box 51, Redwood Falls, MN (KELO-TV Ch. 11 Sioux Falls, SD)—100-w, lat. 44° 33' 15", long. 94° 58' 02".

Redwood Falls—K60AO, Redwood TV Improvement Corp., Box 51, Redwood Falls, MN (KSTP-TV Ch. 5 St. Paul-Minneapolis)—100-w, lat. 44° 33' 15", long. 94° 58' 02".

Redwood Falls—K62AA, Redwood TV Improvement Corp., Box 51, Redwood Falls, MN (WCCO-TV Ch. 4 Minneapolis-St. Paul)—10-w, lat. 44° 33' 15", long. 94° 58' 02".

Redwood Falls—W64AC, Redwood TV Improvement Corp., Box 51, Redwood Falls, MN (KTCA-TV Ch. 2 St. Paul-Minneapolis)—100-w, lat. 44° 33' 15", long. 94° 58' 02".

Redwood Falls—K668B, Redwood TV Improvement Corp., Box 51, Redwood Falls, MN (KMSP-TV Ch. 9 Minneapolis-St. Paul)—10-w, lat. 44° 33' 15", long. 94° 58' 02".

Redwood Falls—K688J, Redwood TV Improvement Corp., Box 51, Redwood Falls, MN (KARE Ch. 11 Minneapolis-St. Paul)—10-w, lat. 44° 33' 15", long. 94° 58' 02".

Rochester—K27CW, Nationwide Communications Inc., One Nationwide Plaza, Columbus, OH 43216 (KITN Ch. 29 Minneapolis-St. Paul)—100-w, lat. 44° 03' 21", long. 92° 24' 43".

Roseau—K468V, Roseau County, County Courthouse, Roseau, MN 56751 (KNRR Ch. 12 Pembina, ND)—100-w, lat. 48° 51' 10", long. 95° 46' 13".

Roseau—K48CQ, Roseau County, County Courthouse, Roseau, MN 56751—100-w, lat. 48° 51' 10", long. 95° 46' 13".

★ **Roseau—K50AM**, Roseau County, County Courthouse, Roseau, MN 56751 (WDAZ-TV Ch. 8 Devils Lake, ND)—100-w, lat. 48° 51' 10", long. 95° 46' 13".

Roseau—K52AM, Roseau County, County Courthouse, Roseau, MN 56751 (KTHI-TV Ch. 11 Fargo-Grand Forks, ND)—100-w, lat. 48° 51' 10", long. 95° 46' 13".

★ **St. James—K19CA**, United Communications Corp., Box 128, Mankato, MN 56001 (KEYC-TV Ch. 12 Mankato)—1000-w, lat. 44° 06' 28", long. 94° 35' 55".

St. James—K32AF, Hubbard Bcstg. Inc., 3415 University Ave., St. Paul, MN 55114 (KSTP-TV Ch. 5 St. Paul-Minneapolis)—1000-w, lat. 44° 06' 27", long. 94° 35' 43".

St. James—K44AD, Watonwan TV Improvement Assn., 124 6th Ave. (KMSP-TV Ch. 9 Minneapolis-St. Paul)—100-w, lat. 44° 06' 20", long. 94° 36' 56".

St. James—K46AA, Watonwan TV Improvement Assn., 124 6th Ave. (KTCA-TV Ch. 2 St. Paul-Minneapolis)—100-w, lat. 44° 06' 20", long. 94° 36' 56".

St. James—K50AB, Watonwan TV Improvement Assn., 124 6th Ave.—100-w, lat. 44° 06' 20", long. 94° 36' 56".

St. James—K52AB, Watonwan TV Improvement Assn., 124 6th Ave. (KARE Ch. 11 Minneapolis-St. Paul)—100-w, lat. 44° 06' 20", long. 94° 36' 56".

St. James—K54AC, Watonwan TV Improvement Assn., 124 6th Ave. (WCCO-TV Ch. 4 Minneapolis-St. Paul)—100-w, lat. 44° 06' 20", long. 94° 36' 56".

Shooks—See K02HG, Bergville.

Shooks—See K04BX, Bergville.

Silver Bay—K69AJ, City of Silver Bay, Edward J. Arola, Municipal Bldg., Silver Bay, MN (WDSE-TV Ch. 8 Duluth, MN-Superior, WI)—100-w, lat. 47° 17' 21", long. 91° 17' 31".

Silver Bay—K71BT, City of Silver Bay, Edward J. Arola, Municipal Bldg., Silver Bay, MN (KBJR-TV Ch. 6 Duluth, MN-Superior, WI)—100-w, lat. 47° 17' 21", long. 91° 17' 31".

Silver Bay—K75BY, City of Silver Bay, Edward J. Arola, Municipal Bldg., Silver Bay, MN (KDLH-TV Ch. 3 Duluth, MN-Superior, WI)—100-w, lat. 47° 17' 21", long. 91° 17' 31".

Silver Bay—K78CU, City of Silver Bay, Edward J. Arola, Municipal Bldg., Silver Bay, MN (WDIO-TV Ch. 10 Duluth)—100-w, lat. 47° 17' 21", long. 91° 17' 31".

Squaw Lake—See K11EA, Max.

Starbuck—See K64BG, Pope County.

Starbuck—See K66BA, Pope County.

Starbuck—See K68BP, Pope County.

★ **Thief River Falls—W21AN**, Northern Minnesota Public TV Inc., 14th & Birchmont Dr., Bemidji, MN 56601 (KAWE Ch. 9 Bemidji)—100-w, lat. 48° 08' 03", long. 95° 56' 13".

Virginia & northern rural area—K66AP, County of Koochiching, Box 186, Courthouse, International Falls, MN 56649 (KBJR-TV Ch. 6 Duluth, MN-Superior, WI)—100-w, lat. 47° 34' 14", long. 92° 31' 20".

Virginia & northern rural area—K68AT, County of Koochiching, Box 186, Courthouse, International Falls, MN 56649 (KDLH-TV Ch. 3 Duluth, MN-Superior, WI)—100-w, lat. 47° 34' 14", long. 92° 31' 20".

Wabasha—K57CN, Hubbard Bcstg. Inc., 3415 University Ave., St. Paul, MN 55114 (KSTP-TV Ch. 5 St. Paul-Minneapolis)—1-w, lat. 44° 24' 18", long. 92° 05' 28".

Wadena—K20AC, Hubbard Bcstg. Inc., 3415 University Ave., St. Paul, MN 55114 (KSAX Ch. 42 Alexandria)—1000-w, lat. 46° 23' 24", long. 95° 04' 03".

Walker—K65DT, Leech Lake TV Corp., Box 493, Walker, MN (KVRP Ch. 15 Fargo, ND-Moorhead, MN)—100-w, lat. 47° 05' 37", long. 94° 34' 47".

Walker—K67BZ, Leech Lake TV Corp., Box 493, Walker, MN (KDLH-TV Ch. 3 Duluth, MN-Superior, WI)—100-w, lat. 47° 05' 00", long. 94° 34' 53".

Walker—K69CP, Leech Lake TV Corp., Box 493, Walker, MN (WIRT Ch. 13 Hibbing)—100-w, lat. 47° 05' 00", long. 94° 34' 53". Requests CP to change primary station to KSTP-TV Ch. 5 Minneapolis-St. Paul.

Williams—W59AX, Lake of the Woods County, Baudette, MN (KXJB-TV Ch. 4 Valley City-Fargo, ND)—100-w, lat. 48° 51' 49", long. 94° 48' 22".

Williams—K61AR, Lake of the Woods County, Baudette, MN (WDAZ-TV Ch. 8 Devils Lake, ND)—100-w, lat. 48° 51' 49", long. 94° 48' 22".

Williams—K63AS, Lake of the Woods County, Baudette, MN (KTHI-TV Ch. 11 Fargo-Grand Forks, ND)—100-w, lat. 48° 51' 49", long. 94° 48' 22".

★ **Willmar—K06LO**, Ebonite Corp., 1556 Gervais St., St. Paul, MN 55109 (KXLI Ch. 41 St. Cloud)—10-w, lat. 45° 10' 08", long. 95° 02' 28".

Willmar—K14AD, Hubbard Bcstg. Inc., 3415 University Ave., St. Paul, MN 55114 (KSAX Ch. 42 Alexandria)—1000-w, lat. 45° 09' 58", long. 95° 02' 41".

★ **Willmar—K40BR**, UHF TV Inc., Box 241, Willmar, MN 56201 (KITN Ch. 29 Minneapolis-St. Paul)—100-w, lat. 45° 09' 58", long. 95° 02' 41". Note: Licensed as LPTV.

Willmar—K46AC, UHF TV Inc., Box 241, Willmar, MN 56201 (KARE Ch. 11 Minneapolis-St. Paul)—100-w, lat. 45° 09' 58", long. 95° 02' 41".

Willmar—K48AH, UHF-TV Inc., Box 241, Willmar, MN 56201 (KMSP-TV Ch. 9 Minneapolis-St. Paul)—100-w, lat. 45° 09' 58", long. 95° 02' 41".

Willmar—K50AG, UHF TV Inc., Box 241, Willmar, MN 56201 (KSTP-TV Ch. 5 St. Paul-Minneapolis)—100-w, lat. 45° 09' 58", long. 95° 02' 41".

Windom—K56AH, City of Windom, 44-49th St., Windom, MN (KMSP-TV Ch. 9 Minneapolis-St. Paul)—100-w, lat. 43° 51' 15", long. 95° 07' 30".

Windom—K58AF, City of Windom, 44-49th St., Windom, MN (KSTP-TV Ch. 5 St. Paul-Minneapolis)—100-w, lat. 43° 51' 15", long. 95° 07' 30".

Windom—K60AD, City of Windom, 44-49th St., Windom, MN (KTCA-TV Ch. 2 St. Paul-Minneapolis)—100-w, lat. 43° 51' 15", long. 95° 07' 30".

Windom—K62AI, City of Windom, 44-49th St., Windom, MN (KARE Ch. 11 Minneapolis-St. Paul)—100-w, lat. 43° 51' 15", long. 95° 07' 30".

Windom—K64AK, City of Windom, 44-49th St., Windom, MN (KELO-TV Ch. 11 Sioux Falls, SD)—100-w, lat. 43° 51' 15", long. 95° 07' 30".

Winona—K38CL, Nationwide Communications Inc., One Nationwide Plaza, Columbus, OH 43216 (KITN Ch. 29 Minneapolis-St. Paul)—100-w, lat. 44° 01' 50", long. 91° 39' 48".

Winona—K74CZ, KTTC Television Inc., 601 First Ave. SW, Rochester, MN 55902 (KTTC Ch. 10 Rochester)—100-w, lat. 44° 01' 15", long. 91° 34' 35".

Worthington—K20AD, Hubbard Bcstg. Inc., 3415 University Ave., St. Paul, MN 55114 (KSTP-TV Ch. 5 St. Paul-Minneapolis)—1000-w, lat. 43° 36' 11", long. 95° 42' 10".

MISSISSIPPI

Columbia—W45AA, Mississippi Authority for ETV, Box 1101, Jackson, MS 39215-1101 (WMAH-TV Ch. 19 Biloxi)—1000-w, lat. 31° 16' 00", long. 89° 49' 56".

Laurel—W09AU, WLOX Television Inc., Box 4596, Biloxi, MS 39535-4596 (WLOX-TV Ch. 13 Biloxi-Gulfport-Pascagoula)—1-w, lat. 31° 40' 52", long. 89° 05' 47".

Translators—Missouri

MISSOURI

- ★ **Bethany**—K55DH, Elba Development Corp., Box 247, St. Joseph, MO 64506 (KQTV Ch. 2 St. Joseph)—100-w, lat. 40° 16' 47", long. 93° 02' 54".
- Cabool**—K06AO, City of Cabool, Cabool, MO (KDEB-TV Ch. 27 Springfield)—1-w, lat. 37° 07' 50", long. 92° 06' 00".
- Cabool**—K08AT, City of Cabool, Cabool, MO (KYTV Ch. 3 Springfield)—1-w, lat. 37° 07' 50", long. 92° 06' 00".
- Cabool**—K13FD, America Consolidated Bcstg. Co., Cabool, MO (KOLR Ch. 10 Springfield)—1-w, lat. 37° 08' 25", long. 92° 05' 58".
- Cape Girardeau**—K10KM, WSL-TV Inc., 21 W. Poplar St., Harrisburg, IL 62946 (WSIL-TV Ch. 3 Harrisburg, IL)—10-w, lat. 37° 22' 16", long. 89° 31' 52".
- Columbia**—K56AU, New Wave Corp., 915 E. Broadway, Columbia, MO (KETC Ch. 9 St. Louis)—100-w, lat. 38° 56' 47", long. 92° 19' 18". Requests CP to specify principal community as Columbia & Boone County.
- Dresden, Georgetown & Sedalia**—K110J, Mel Wheeler Inc., Box 659, Jefferson City, MO 65102 (KRGC Ch. 13 Jefferson City)—10-w, lat. 38° 44' 48", long. 93° 13' 56".
- Georgetown**—See K110J, Dresden.
- ★ **Gilman City**—K64CV, Elba Development Corp., Box 247, St. Joseph, MO 64506 (KQTV Ch. 2 St. Joseph)—1000-w, lat. 40° 11' 32", long. 93° 52' 43".
- Grant City**—K57CP, Elba Development Corp., Box 247, St. Joseph, MO 64506 (KQTV Ch. 2 St. Joseph)—100-w, lat. 40° 28' 47", long. 94° 25' 20".
- Kimberling City**—K06GD, Table Rock Lake Rebroadcast Co. Inc., Hillbilly Bowl, MO (KDEB-TV Ch. 27 Springfield)—1-w, lat. 36° 39' 19", long. 93° 25' 02".
- Kimberling City**—K08GN, WTVY Inc., 3000 E. Cherry St., Springfield, MO 65804 (KDEB-TV Ch. 27 Springfield)—1-w, lat. 36° 39' 19", long. 93° 25' 02".
- Kimberling City**—K13JM, Table Rock Lake Rebroadcast Co. Inc., Hillbilly Bowl, MO (KOLR Ch. 10 Springfield)—1-w, lat. 36° 39' 19", long. 93° 25' 02".
- Malden**—K62DA, New York Times Bcst. Service Inc., 803 Channel 3 Dr., Memphis, TN 38103 (WREG-TV Ch. 3 Memphis, TN)—65-w, lat. 36° 30' 18", long. 89° 58' 15".
- Marceline**—K74CQ, Marceline Translator System, City Hall, Marceline, MO (WDAF-TV Ch. 4 Kansas City)—100-w, lat. 39° 42' 30", long. 92° 57' 31".
- Marceline**—K76CA, Marceline Translator System, City Hall, Marceline, MO (KCTV Ch. 5 Kansas City)—100-w, lat. 39° 42' 30", long. 92° 57' 31".
- Marceline**—K78BX, Marceline Translator System, City Hall, Marceline, MO (KMBC-TV Ch. 9 Kansas City)—100-w, lat. 39° 42' 30", long. 92° 57' 31".
- ★ **Poplar Bluff**—K15AE, WSL-TV Inc., 21 W. Poplar St., Harrisburg, IL 62946 (WSIL-TV Ch. 3 Harrisburg, IL)—1000-w, lat. 36° 48' 02", long. 90° 27' 03".
- ★ **Princeton & Spickard**—K55BD, Federal Bcstg. Co., Box 949, Kirksville, MO 63501 (KTVO Ch. 3 Ottumwa, IA—Kirksville, MO)—100-w, lat. 40° 22' 10", long. 93° 34' 34".
- Sedalia**—See K110J, Dresden.
- ★ **Spickard**—K55BD, Princeton.
- Unionville**—K59AJ, City of Unionville, City Clerk, Unionville, MO—100-w, lat. 40° 29' 54", long. 93° 01' 18".
- Unionville**—K61AG, City of Unionville, City Clerk, Unionville, MO—100-w, lat. 40° 29' 54", long. 93° 01' 18".
- Washington Center**—K53CS, Elba Development Corp., Box 247, St. Joseph, MO 64506 (KQTV Ch. 2 St. Joseph)—1000-w, lat. 40° 28' 50", long. 94° 09' 31".

MONTANA

- ★ **Babb & St. Mary**—K06JT, Babb TV Booster Club, Box 14, Babb, MT (KCFW-TV Ch. 9 Kalispell)—0.25-w, lat. 48° 47' 00", long. 113° 24' 30".
- Baker**—K04IH, Baker TV Tax District, Box 580, Baker, MT (KXMA-TV Ch. 2 Dickinson, ND)—10-w, lat. 46° 18' 45", long. 104° 12' 25".
- Baker**—K08IP, Baker TV Tax District, Box 580, Baker, MT (KHSD-TV Ch. 11 Lead, SD)—10-w, lat. 46° 16' 30", long. 104° 13' 30".
- Baker**—K10JP, Baker TV Tax District, Box 580, Baker, MT (KXGN-TV Ch. 5 Glendive)—10-w, lat. 46° 18' 45", long. 104° 12' 25".
- Baker**—K130W, Baker TV Tax District, Box 580, Baker, MT (KIVV-TV Ch. 5 Lead-Deadwood, SD)—10-w, lat. 46° 16' 30", long. 104° 13' 30".
- Basin**—K09BG, Basin TV Assn., Box 481, Basin, MT (KXLF-TV Ch. 4 Butte)—1-w, lat. 46° 16' 23", long. 112° 16' 03".
- Basin**—K11LA, Basin TV Assn., Box 481, Basin, MT (KTMV Ch. 6 Butte)—1-w, lat. 46° 16' 23", long. 112° 16' 03".
- Bear Creek Valley, Ennis, Madison Valley & Varney area**—K11CI, Madison TV Assn. Inc., Ennis, MT (KXLF-TV Ch. 4 Butte)—10-w, lat. 45° 20' 11", long. 111° 41' 50".
- Bear Creek, Fargo Armells, Indian Butte areas & Roy (rural area E)**—K06BG, Roy TV Tax District, Box 494, Roy, MT (KF8B-TV Ch. 5 Great Falls)—10-w, lat. 47° 22' 35", long. 108° 47' 14".
- Belfry**—See K47EW, Bridger.
- Belfry**—See K59DT, Bridger.
- Belgrade**—See K18AF, Bozeman.
- Belle Creek, Biddle, Broadus, Mid Powder River, Mizpah (rural) & Upper Powder River**—K06AA, Powder River County TV Board, County Court-house, Broadus, MT 59317 (KTVQ Ch. 2 Billings)—10-w, lat. 45° 24' 40", long. 105° 21' 28".
- Biddle**—See K06AA, Belle Creek.
- Big Arm Bay**—See K11RX, Elmo.
- Big Arm, Dayton, Elmo & Rollins**—K03DJ, Blacktail TV Tax District, Box 609, Lakeside, MT 59922 (KREM-TV Ch. 2 Spokane, WA)—10-w, lat. 47° 45' 00", long. 114° 00' 00".
- Big Arm, Dayton, Elmo & Rollins**—K05EE, Blacktail TV Tax District, Box 609, Lakeside, MT 59922 (KXLY-TV Ch. 4 Spokane, WA)—10-w, lat. 47° 45' 00", long. 114° 00' 00".
- Big Elk Valley, Lebo Valley & Two Dot**—K11FX, Two Dot TV Repeater Assn., Two Dot, MT (KTVQ Ch. 2 Billings)—1-w, lat. 46° 19' 30", long. 110° 01' 00".
- Big Elk Valley, Lebo Valley & Two Dot**—K13MK, Two Dot TV Repeater Assn., Two Dot, MT (KULR-TV Ch. 8 Billings)—1-w, lat. 46° 19' 30", long. 110° 01' 00".
- Big Sandy**—K07IP, Big Sandy TV Club, Box 278, Big Sandy, MT (CFAC-TV-7 Ch. 7 Lethbridge, Alta.)—1-w, lat. 48° 09' 40", long. 110° 02' 04".
- Big Sandy**—K10BK, Big Sandy TV Club, Box 278, Big Sandy, MT (KF8B-TV Ch. 5 Great Falls)—1-w, lat. 48° 09' 40", long. 110° 02' 04".
- Big Sandy**—K130Q, Big Sandy TV Club, Box 278, Big Sandy, MT (KRTV Ch. 3 Great Falls)—1-w, lat. 48° 09' 40", long. 110° 02' 04".
- Big Timber & Livingston (eastern rural area)**—K69CM, SJL Montana Assoc. Ltd. Partnership, Box 2557, 3203 3rd Ave. N, Billings, MT 59103 (KTVO Ch. 2 Billings)—100-w, lat. 45° 40' 45", long. 110° 46' 21".
- Big Timber Creek**—See K13BD, Big Timber.
- Big Timber Creek area**—See K11NL, Big Timber.
- Big Timber, Big Timber Creek area, Boulder Creek area, Melville & Otter Creek**—K11NL, Sweet Grass TV Club, Big Timber, MT (KTVO Ch. 2 Billings)—10-w, lat. 45° 54' 10", long. 109° 51' 30".
- Big Timber, Big Timber Creek area, Boulder Creek area, Melville & Otter Creek**—K13BD, Sweet Grass TV Club, Big Timber, MT (KULR-TV Ch. 8 Billings)—1-w, lat. 45° 54' 10", long. 109° 51' 30".
- Bigfork**—K52BL, Blacktail TV Tax District, Box 609, Lakeside, MT 59922 (KXLY-TV Ch. 2 Spokane, WA)—100-w, lat. 48° 01' 10", long. 114° 22' 00".
- Bigfork**—K54CK, Blacktail TV Tax District, Box 609, Lakeside, MT 59922 (KXLY-TV Ch. 4 Spokane, WA)—100-w, lat. 48° 01' 10", long. 114° 22' 00".
- Bigfork**—K56DJ, Blacktail TV Tax District, Box 609, Lakeside, MT 59922 (KRTV Ch. 3 Great Falls)—100-w, lat. 48° 01' 10", long. 114° 22' 00".
- Bigfork & Kalispell**—K67CZ, Blacktail TV Tax District, Box 609, Lakeside, MT 59922 (KSPS-TV Ch. 7 Spokane, WA)—20-w, lat. 48° 01' 10", long. 113° 52' 32".
- ★ **Bigfork, Lakeside, Somers & vicinity**—K69AQ, Blacktail TV Tax District, Box 609, Lakeside, MT 59922 (KRTV Ch. 3 Great Falls)—10-w, lat. 48° 01' 15", long. 114° 03' 30".
- Birney**—K11CH, Birney TV Club, Birney, MT (KTVQ Ch. 2 Billings)—1-w, lat. 45° 17' 27", long. 106° 31' 06".
- Birney**—K13RW, Birney TV Club, Birney, MT (KULR-TV Ch. 8 Billings)—1-w, lat. 45° 17' 27", long. 106° 31' 06".
- Bitterroot, Camas Prairie, Hot Springs & Niarada**—K11L, Hot Springs Community TV, Box 405, Hot Springs, MT (KPAX-TV Ch. 8 Missoula)—1-w, lat. 47° 33' 32", long. 114° 32' 42".
- Black Butte, Brusett, Edwards & Jordan**—K09HI, Garfield TV Club, Brusett, MT (KULR-TV Ch. 8 Billings)—1-w, lat. 47° 20' 00", long. 107° 05' 00".

Black Butte, Brusett, Edwards & Jordan—K11HE, Garfield TV Club, Brusett, MT (KTVQ Ch. 2 Billings)—1-w, lat. 47° 20' 00", long. 107° 05' 00".

Bobtail Creek, Libby Dam Site Trailer Park, Pipe Creek & Quartz Creek—K11MF, Libby Video Club, Box 856, Libby, MT (KSPS-TV Ch. 7 Spokane, WA)—1-w, lat. 48° 21' 13", long. 115° 40' 42".

Bobtail Creek, Libby Dam Site Trailer Park, Pipe Creek & Quartz Creek—K13MY, Libby Video Club, Box 856, Libby, MT (KREM-TV Ch. 2 Spokane, WA)—1-w, lat. 48° 21' 13", long. 115° 40' 42".

Border Field, Sunburst, Sweetgrass & West Butte—K63AQ, Border TV Club, Box 166, Sweetgrass, MT (CFAC-TV-7 Ch. 7 Lethbridge, Alta.)—20-w, lat. 48° 59' 00", long. 111° 57' 30".

Border Field, Sunburst, Sweetgrass & West Butte—K65DK, Border TV Club, Box 166, Sweetgrass, MT (KTGF Ch. 16 Great Falls)—20-w, lat. 48° 59' 00", long. 111° 57' 30".

Boulder—K08KT, Boulder TV Assn., Box 146, Boulder, MT 59632 (KXLF-TV Ch. 4 Butte)—10-w, lat. 46° 15' 21", long. 112° 08' 53".

Boulder—K10HD, Boulder TV Assn., Box 24, Boulder, MT (KRTV Ch. 3 Great Falls)—10-w, lat. 46° 12' 42", long. 112° 06' 18".

Boulder—K13KP, Boulder TV Assn., Box 24, Boulder, MT (KTVM Ch. 6 Butte)—1-w, lat. 46° 16' 18", long. 112° 09' 42".

Boulder Creek—See K11NL, Big Timber.

Boulder Creek—See K13BD, Big Timber.

Box Elder—K08HI, Box Elder TV Club, Box 66, Box Elder, MT (KFBB-TV Ch. 5 Great Falls)—1-w, lat. 48° 14' 25", long. 109° 55' 20".

Box Elder—K13HX, Box Elder TV Club, Box 66, Box Elder, MT (KRTV Ch. 3 Great Falls)—1-w, lat. 48° 14' 25", long. 109° 55' 20".

★ **Bozeman & Livingston**—K63BQ, Richards Repeater Service, Box 1395, Bozeman, MT (KTVM Ch. 6 Butte)—100-w, lat. 45° 41' 41", long. 110° 46' 27".

★ **Bozeman & Livingston**—K65BZ, Richards Repeater Service, Box 1395, Bozeman, MT (KULR-TV Ch. 8 Billings)—100-w, lat. 45° 41' 41", long. 110° 46' 27".

Bozeman, Belgrade & Manhattan—K18AF, S.J.L. Montana Assoc. Ltd. Partnership, Box 2557, 3203 3rd Ave. N, Billings, MT 59103 (KTVQ Ch. 2 Billings)—100-w, lat. 45° 38' 10", long. 111° 16' 18".

Bridger—K57EW, Clarks Fork Valley TV District No. 1, 107 S. Main St., Bridger, MT 59014 (KTVQ Ch. 2 Billings)—1-w, lat. 45° 17' 11", long. 108° 56' 02".

Bridger—K59DT, Clarks Fork Valley TV District No. 1, 107 S. Main St., Bridger, MT 59014 (KDUS-TV Ch. 4 Hardin-Billings)—100-w, lat. 45° 17' 11", long. 108° 56' 02".

Broadus—See K04EE, Ashland.

Broadus—See K06AA, Belle Creek.

Broadus—See K06KI, Ashland.

Broadus—See K09PH, Ashland.

Broadus & Powder River (lower & upper areas)—K08JV, Powder River County TV Board, County Courthouse, Broadus, MT 59317 (KTVQ Ch. 2 Billings)—10-w, lat. 45° 24' 40", long. 105° 21' 28".

Broadus & Upper Powder River—K03CS, Powder River County TV Board, County Courthouse, Broadus, MT 59317 (KHSD-TV Ch. 11 Lead, SD)—10-w, lat. 45° 24' 40", long. 105° 21' 28".

Broadus (rural area S & W of Broadus), Stacey & Sonnette—K10AC, Powder River County TV Board, County Courthouse, Broadus, MT 59317 (KULR Ch. 8 Billings)—10-w, lat. 45° 36' 02", long. 105° 56' 15".

Broadus (rural area S & W of Broadus), Stacey & Sonnette—K12CQ, Powder River County TV Board, County Courthouse, Broadus, MT 59317 (KTVQ Ch. 2 Billings)—10-w, lat. 45° 36' 02", long. 105° 56' 15".

Brockway—See K06KY, Circle.

Brockway & Circle—K10AT, Circle TV Booster Club Inc., Box 216, Circle, MT (KUMV Ch. 8 Williston, ND)—10-w, lat. 47° 17' 00", long. 105° 24' 55".

Browning—K11CA, Browning TV Club, Box 700, Browning, MT (CFAC-TV-7 Ch. 7 Lethbridge, Alta.)—1-w, lat. 48° 42' 25", long. 113° 06' 37".

Brusett—See K09HI, Black Butte.

Brusett—See K11HE, Black Butte.

Brusett (northern & western rural areas)—K06EB, Garfield TV Club, Brusett, MT (KRTV Ch. 3 Great Falls)—10-w, lat. 47° 24' 40", long. 107° 25' 50".

Bull Lake area near Troy—K03DM, Lake Creek TV District, Box 155, Troy, MT (KHQ-TV Ch. 6 Spokane, WA)—1-w, lat. 48° 15' 21", long. 115° 51' 13".

Bull Lake area near Troy—K05FD, Lake Creek TV District, Box 155, Troy, MT (KREM-TV Ch. 2 Spokane, WA)—1-w, lat. 48° 15' 21", long. 115° 51' 13".

Bull Lake Valley—K09KE, Lake Creek TV District, Box 155, Troy, MT (KHQ-TV Ch. 6 Spokane, WA)—1-w, lat. 48° 31' 02", long. 115° 47' 56".

Bull Lake Valley—K11KP, Lake Creek TV District, Box 155, Troy, MT (KXLY-TV Ch. 4 Spokane, WA)—1-w, lat. 48° 31' 02", long. 115° 47' 56".

Bull Lake Valley—K13KV, Lake Creek TV District, Box 155, Troy, MT (KREM-TV Ch. 2 Spokane, WA)—1-w, lat. 48° 31' 02", long. 115° 47' 56".

Burgess Lake, Lynch Creek & Weeksville—K68AW, Plains-Paradise TV District, Box 74, Paradise, MT (KECI-TV Ch. 13 Missoula)—100-w, lat. 47° 22' 20", long. 114° 51' 28".

Busby—K10ML, Dull Knife Memorial College Inc., Box 206, Lame Deer, MT 59403 (KTVQ Ch. 2 Billings)—1-w, lat. 45° 33' 05", long. 106° 57' 30".

Busby—See K11NZ, Ashland.

Busby Butte—K45AS, Dull Knife Memorial College Inc., Box 206, Lame Deer, MT 59403 (K05BL Ch. 5 Lame Deer)—1000-w, lat. 45° 30' 04", long. 106° 52' 32".

Camas Prairie—See K11NL, Bitterroot.

Castle Rock & Lame Deer—K70ER, S.J.L. Montana Assoc. Ltd. Partnership, Box 2557, 3203 3rd Ave. N, Billings, MT 59103 (KTVQ Ch. 2 Billings)—1-w, lat. 45° 50' 27", long. 106° 54' 39".

Checkerboard—K11CC, Checkerboard TV, Martinsdale, MT (KFBB-TV Ch. 5 Great Falls)—1-w, lat. 46° 35' 20", long. 110° 32' 30".

Checkerboard area & Martinsdale—K07KD, Checkerboard TV, Martinsdale, MT (KRTV Ch. 3 Great Falls)—1-w, lat. 46° 35' 20", long. 110° 32' 30".

Chinook & Fairview—K09BR, Snake Creek TV Assn. Inc., Chinook, MT (KFBB-TV Ch. 5 Great Falls)—1-w, lat. 48° 25' 00", long. 109° 08' 00".

Chinook & surrounding area—K63AR, Chinook TV Assn., Chinook, MT (KRTV Ch. 3 Great Falls)—100-w, lat. 48° 28' 13", long. 109° 16' 05".

Chinook & surrounding rural area—K61BK, Chinook TV Assn., Chinook, MT (KFBB-TV Ch. 5 Great Falls)—100-w, lat. 48° 28' 13", long. 109° 16' 05".

Chinook & surrounding rural area—K65BR, Chinook TV Assn., Chinook, MT (CFAC-TV-7 Ch. 7 Lethbridge, Alta.)—100-w, lat. 48° 28' 13", long. 109° 16' 05".

Chinook, Clear Creek, Fairview & Zurich—K02BT, Chinook TV Assn., Chinook, MT (KFBB-TV Ch. 5 Great Falls)—1-w, lat. 48° 28' 13", long. 109° 16' 05".

Chinook, Clear Creek, Fairview & Zurich—K04AN, Chinook TV Assn., Chinook, MT (CFAC-TV-7 Ch. 7 Lethbridge, Alta.)—10-w, lat. 48° 28' 13", long. 109° 16' 05".

Chinook, Clear Creek, Fairview & Zurich—K06DT, Chinook TV Assn., Chinook, MT (KRTV Ch. 3 Great Falls)—1-w, lat. 48° 28' 13", long. 109° 16' 05".

Circle—See K10AT, Brockway.

Circle—K13BC, Circle TV Booster Club Inc., Box 216, Circle, MT (KXGN-TV Ch. 5 Glendive)—10-w, lat. 47° 17' 00", long. 105° 24' 55".

Circle & Brockway—K06KY, Circle TV Booster Club Inc., Box 216, Circle, MT (KXMD-TV Ch. 11 Williston, ND)—1-w, lat. 47° 17' 00", long. 105° 24' 55".

★ **Circle & Brockway**—K18CR, Circle TV Booster Club Inc., Box 216, Circle, MT (KWSE Ch. 4 Williston, ND)—100-w, lat. 47° 17' 00", long. 105° 24' 55".

★ **Circle & Brockway**—K65EM, Circle TV Booster Club Inc., Box 216, Circle, MT (KYUS-TV Ch. 3 Miles City)—10-w, lat. 47° 02' 38", long. 105° 43' 33".

Circle, Cohagen, Rock Springs & Terry Creek—K07EK, Sheep Mountain TV Club, Terry, MT (KXGN-TV Ch. 5 Glendive)—10-w, lat. 46° 59' 18", long. 105° 53' 05".

Clear Creek—See K02BT, Chinook.

Clear Creek—See K04AN, Chinook.

Clear Creek—See K06DT, Chinook.

Cohagen—See K07EK, Circle.

Colstrip—K09OY, Colstrip TV Club, Box 141, Colstrip, MT (KULR-TV Ch. 8 Billings)—1-w, lat. 45° 53' 42", long. 106° 37' 39".

Colstrip—K11DY, Colstrip TV Club, Box 141, Colstrip, MT (KYUS-TV Ch. 3 Miles City)—1-w, lat. 45° 53' 42", long. 106° 37' 39".

Colstrip—K13PV, Colstrip TV Club, Box 141, Colstrip, MT (KTVQ Ch. 2 Billings)—10-w, lat. 45° 53' 42", long. 106° 37' 39".

Colstrip—See K61BL, Ashland.

Condon—K07GM, Summit TV Improvement Assn., Condon, MT (KXLF-TV Ch. 4 Butte)—5-w, lat. 47° 23' 20", long. 113° 37' 40".

Conner & Darby—K02GZ, Upper Bitter Root TV Club, General Delivery, Darby, MT (KECI-TV Ch. 13 Missoula)—5-w, lat. 45° 58' 20", long. 114° 09' 30".

Conner & Darby—K07FV, Upper Bitter Root TV Club, General Delivery, Darby, MT (KXLF-TV Ch. 4 Butte)—1-w, lat. 45° 58' 20", long. 114° 09' 30".

Conrad—K06IL, Conrad TV District, Box 594, Conrad, MT (CFCN-TV-5 Ch. 13 Lethbridge, Alta.)—10-w, lat. 48° 11' 22", long. 112° 03' 30".

Conrad—K08DT, Conrad TV District, Box 594, Conrad, MT (KRTV Ch. 3 Great Falls)—10-w, lat. 48° 11' 22", long. 112° 03' 30".

Conrad—K10DX, Conrad TV District, Box 594, Conrad, MT (KFBB-TV Ch. 5 Great Falls)—10-w, lat. 48° 11' 22", long. 112° 03' 30".

Conrad—K12DJ, Conrad TV District, Box 594, Conrad, MT (CFAC-TV-7 Ch. 7 Lethbridge, Alta.)—1-w, lat. 48° 11' 22", long. 112° 03' 30".

Cooke City—See K11GE, Clarks Fork, WY.

Cooke City—See K13FW, Clarks Fork, WY.

Coram, Lake McDonald & West Glacier—K05FC, Desert Mountain TV Assn., Box 114, Martin City, MT (KCFW-TV Ch. 9 Kalispell)—1-w, lat. 48° 31' 10", long. 114° 01' 15".

Coram, Martin City, Hungry Horse & West Glacier—K07IT, Desert Mountain TV Assn., Box 114, Martin City, MT (KXLY-TV Ch. 4 Spokane, WA)—5-w, lat. 48° 26' 30", long. 113° 58' 00".

Translators—Montana

Coram, Martin City, Hungry Horse & West Glacier—K10LH, Desert Mountain TV Assn., Box 114, Martin City, MT (KHQ-TV Ch. 6 Spokane, WA)—5-w, lat. 48° 26' 30", long. 113° 58' 00".

Coram, Martin City, Hungry Horse & West Glacier—K12LU, Desert Mountain TV Assn., Box 114, Martin City, MT (KREM-TV Ch. 2 Spokane, WA)—5-w, lat. 48° 26' 30", long. 113° 58' 00".

Crow Agency—See K06KF, Hardin.

Crow Agency—See K11NZ, Ashland.

★ **Cut Bank**—K40CF, Continental TV Network Inc., 118 6th St. S, Great Falls, MT 59405 (KTGF Ch. 16 Great Falls)—100-w, lat. 48° 37' 30", long. 112° 18' 10".

Cut Bank, Montana Power Camp, North Montana Power Camp & Santa Rita—K09FS, Glacier County TV Club Inc., Box 326, Santa Rita, MT (KRTV Ch. 3 Great Falls)—1-w, lat. 48° 40' 30", long. 112° 12' 30".

Cut Bank, Montana Power Camp, North Montana Power Camp & Santa Rita—K11AN, Glacier County TV Club Inc., Box 326, Santa Rita, MT (CFAC-TV-7 Ch. 7 Lethbridge, Alta.)—1-w, lat. 48° 40' 30", long. 112° 12' 30".

Cut Bank, Montana Power Camp, North Montana Power Camp & Santa Rita—K13AR, Glacier County TV Club Inc., Box 326, Santa Rita, MT (KFBB-TV Ch. 5 Great Falls)—1-w, lat. 48° 40' 30", long. 112° 12' 30".

Darby—See K02GZ, Conner.

Darby—See K07FV, Conner.

Dayton—See K03DJ, Big Arm.

Dayton—See K05EE, Big Arm.

Dayton—See K10LP, Polson.

★ **Dayton, Rollins & Skidoo Bay**—K58BE, Blacktail TV Tax District, Box 609, Lakeside, MT 59922 (KXLY-TV Ch. 4 Spokane, WA)—20-w, lat. 47° 45' 00", long. 114° 00' 00".

DeBorgia—K02HN, West End TV Club, Box 52 (KECI-TV Ch. 13 Missoula)—1-w, lat. 47° 22' 45", long. 115° 22' 32".

DeBorgia—K04DU, West End TV Club, Box 52 (KXLY-TV Ch. 4 Spokane, WA)—1-w, lat. 47° 22' 42", long. 115° 22' 25".

Decker—K04HB, Decker TV Translator Assn., Decker, MT (KULR-TV Ch. 8 Billings)—1-w, lat. 45° 03' 17", long. 106° 42' 07".

Deer Lodge—K09BF, Deer Lodge Community TV, Box 431, Deer Lodge, MT (KECI-TV Ch. 13 Missoula)—1-w, lat. 46° 30' 00", long. 112° 34' 15".

Del Bonita—K05CZ, Del Bonita TV Club, Box 1111, Cut Bank, MT (CFAC-TV-7 Ch. 7 Lethbridge, Alta.)—1-w, lat. 48° 58' 00", long. 112° 47' 30".

★ **Del Bonita & surrounding community**—K11PW, Del Bonita TV Club, Box 1111, Cut Bank, MT (KRTV Ch. 3 Great Falls)—1-w, lat. 48° 58' 00", long. 112° 47' 30".

Dell—K06FN, Armstead, Dell, Horse Prairie TV Booster Club, Dell, MT (KIFI-TV Ch. 8 Idaho Falls)—1-w, lat. 44° 56' 30", long. 112° 44' 20".

Dell—K11IN, Armstead, Dell, Horse Prairie TV Booster Club, Dell, MT (KXLF-TV Ch. 4 Butte)—1-w, lat. 44° 56' 30", long. 112° 44' 20".

Denton—K10HB, Denton TV Assn., 1000 Lehman, Denton, MT (KFBB-TV Ch. 5 Great Falls)—1-w, lat. 47° 20' 18", long. 109° 55' 30".

Denton—K12HP, Denton TV Assn., 1000 Lehman, Denton, MT (KULR-TV Ch. 8 Billings)—1-w, lat. 47° 20' 18", long. 109° 55' 30".

Dodson & Wagner—K10FC, Phillips County TV Translator District, Box 387, Malta, MT 59538 (KRTV Ch. 3 Great Falls)—1-w, lat. 48° 23' 30", long. 108° 10' 00".

Dodson & Wagner—K12GP, Phillips County TV Translator District, Box 387, Malta, MT 59538 (KFBB-TV Ch. 5 Great Falls)—1-w, lat. 48° 23' 30", long. 108° 10' 00".

Dodson, Wagner & rural area—K08FS, Phillips County TV Translator District, Box 387, Malta, MT 59538 (KTGF Ch. 16 Great Falls)—1-w, lat. 48° 23' 30", long. 108° 10' 00".

Drummond, Hall, New Chicago & Willow Creek—K10H, Drummond TV Tax District, Box 415, Drummond, MT (KECI-TV Ch. 13 Missoula)—1-w, lat. 46° 37' 02", long. 113° 10' 56".

Eagleton, Hopp, Illiad & Spring Coulee—K09EN, Export TV Assn., Big Sandy, MT (KFBB-TV Ch. 5 Great Falls)—1-w, lat. 47° 54' 25", long. 109° 52' 05".

East Glacier—K08IU, East Glacier TV Assn., Glacier, MT (CFAC-TV-7 Ch. 7 Lethbridge, Alta.)—1-w, lat. 48° 29' 30", long. 113° 12' 10".

East Glacier—K10HK, East Glacier TV Assn., Glacier, MT (KRTV Ch. 3 Great Falls)—1-w, lat. 48° 29' 30", long. 113° 12' 10".

East Glacier—K13EJ, East Glacier TV Assn., Glacier, MT (KFBB-TV Ch. 5 Great Falls)—1-w, lat. 48° 29' 30", long. 113° 12' 10".

East Helena, Fort William Henry Harrison, Helena & Lake Helena—K08GK, KXLF Communications Inc., Box 3500, Butte, MT 59702 (KXLF-TV Ch. 4 Butte)—10-w, lat. 46° 35' 23", long. 112° 03' 53".

East Missoula & Upper Rattlesnake area—K11IJ, Eagle Communications Inc., TV Bldg., 340 W. Main St., Missoula, MT 59802 (KECI-TV Ch. 13 Missoula)—1-w, lat. 46° 51' 12", long. 113° 55' 41".

Edgar—See K47EW, Bridger.

Edgar—See K59DT, Bridger.

Edwards—See K09HI, Black Butte.

Edwards—See K11HE, Black Butte.

Ekalaka—K07EQ, Ekalaka Community TV Club, Ekalaka, MT (KXMA-TV Ch. 2 Dickinson, ND)—1-w, lat. 45° 54' 03", long. 104° 32' 57".

Ekalaka—K09BE, Ekalaka Community TV Club, Ekalaka, MT (KXGN-TV Ch. 5 Glendive)—1-w, lat. 45° 54' 03", long. 104° 32' 57".

Ekalaka—K13LN, Ekalaka Community TV Club, Ekalaka, MT (KHSD-TV Ch. 11 Lead, SD)—1-w, lat. 45° 54' 03", long. 104° 32' 57".

Elliston—K07KW, Elliston TV Group, Box 332, Elliston, MT (KTVH Ch. 12 Helena)—25-w, lat. 46° 33' 00", long. 112° 25' 00".

Elliston—K10IJ, Elliston TV Group, Box 332, Elliston, MT (KXLF-TV Ch. 4 Butte)—25-w, lat. 46° 33' 00", long. 112° 25' 00".

Elmo—See K03DJ, Big Arm.

Elmo—See K05EE, Big Arm.

Elmo—See K10LP, Polson.

★ **Elmo**—K20CP, Salish Kootenai College, Box 117, Pablo, MT 59855 (K25CL Ch. 25 Pablo/Ronan)—100-w, lat. 47° 46' 25", long. 114° 16' 04".

Elmo & Big Arm Bay—K11RX, Blacktail TV Tax District, Box 609, Lakeside, MT 59922 (KREM-TV Ch. 2 Spokane, WA)—10-w, lat. 47° 49' 00", long. 114° 18' 50".

Emigrant & rural area—K57CE, Paradise Valley TV District, Rte. 1, Emigrant, MT (KULR-TV Ch. 8 Billings)—100-w, lat. 45° 20' 07", long. 110° 41' 22".

Emigrant, Miner Basin & Paradise Valley—K05EH, Paradise Valley TV District, Rte. 1, Emigrant, MT (KULR-TV Ch. 8 Billings)—10-w, lat. 45° 34' 25", long. 110° 32' 40".

Emigrant, Miner Basin & Paradise Valley—K07JK, Paradise Valley TV District, Rte. 1, Emigrant, MT (KTVM Ch. 6 Butte)—10-w, lat. 45° 20' 07", long. 110° 41' 22".

Emigrant, Miner Basin & Paradise Valley—K10AH, Paradise Valley TV District, Rte. 1, Emigrant, MT (KXLF-TV Ch. 4 Butte)—10-w, lat. 45° 20' 07", long. 110° 41' 22".

Ennis—See K11CI, Bear Creek Valley.

Ennis, McAllister, Watkins & rural area SE of Ennis—K09KH, Eagle Communications Inc., TV Bldg., 340 W. Main St., Missoula, MT 59802 (KTVM Ch. 6 Butte)—1-w, lat. 45° 20' 11", long. 111° 41' 50".

Fairview—See K02BT, Chinook.

Fairview—See K04AN, Chinook.

Fairview—See K06DT, Chinook.

Fairview—See K09BR, Chinook.

Fairview & Sidney—K13IG, Glendive Bcstg. Corp., 119 4th Ave. SE, Sidney, MT (KXGN-TV Ch. 5 Glendive)—10-w, lat. 47° 47' 03", long. 104° 07' 35".

Fallon & Terry—K13IK, Prairie TV District, 202 Laundre, Terry, MT 59349 (KULR-TV Ch. 8 Billings)—10-w, lat. 46° 49' 00", long. 105° 19' 21".

Fallon Creek, Lame Jones, Plevna & Willard areas—K07FS, Plevna TV Booster Club, Plevna, MT (KXMA-TV Ch. 2 Dickinson, ND)—1-w, lat. 46° 20' 00", long. 104° 31' 50".

Fargo Armells—See K06BG, Bear Creek.

Ferndale—K12LO, Swan Hill TV Inc., Bigfork, MT (KPAX-TV Ch. 8 Missoula)—10-w, lat. 48° 04' 03", long. 114° 01' 50".

Ferndale, Lakeside, Somers & Swan Valley—K06EL, Swan Hill TV Inc., Bigfork, MT (KCFV-TV Ch. 9 Kalispell)—10-w, lat. 48° 04' 13", long. 114° 02' 23".

Finley Point, Flathead Lake (western & southern shores) & Rollins—K60AL, Blacktail TV Tax District, Box 609, Lakeside, MT 59922 (KRTV Ch. 3 Great Falls)—20-w, lat. 47° 45' 00", long. 114° 00' 00".

Fisher ranch area—K11MS, Thomas J. Fisher, Saco, MT (KRTV-TV Ch. 3 Great Falls)—1-w, lat. 48° 13' 00", long. 107° 15' 10".

Fisher ranch area—K13NM, Thomas J. Fisher, Saco, MT (KFBB-TV Ch. 5 Great Falls)—1-w, lat. 48° 13' 00", long. 107° 15' 10".

Flathead Lake—See K60AL, Finley Point.

Forsyth—K07LO, Forsyth Community TV Relay System Inc., 690 Main, Forsyth, MT (KYUS-TV Ch. 3 Miles City)—1-w, lat. 46° 15' 36", long. 106° 40' 15".

Forsyth—K09BW, Forsyth Community TV Relay System Inc., 690 Main, Forsyth, MT (KTVQ Ch. 2 Billings)—1-w, lat. 46° 15' 36", long. 106° 40' 15".

Forsyth—K11CB, Forsyth Community TV Relay System Inc., 690 Main, Forsyth, MT (KULR-TV Ch. 8 Billings)—1-w, lat. 46° 15' 36", long. 106° 40' 15".

Forsyth—See K61BL, Ashland.

Forsyth & eastern rural area—K12LR, Forsyth TV Tax District, Box 214, Forsyth, MT (KTVQ Ch. 2 Billings)—10-w, lat. 46° 19' 38", long. 106° 41' 49".

Forsyth (E & W rural area), Hammond Valley West, Lower Rosebud Creek & Rosebud area—K04FF, Forsyth Community TV Relay System Inc., 690 Main, Forsyth, MT (KULR-TV Ch. 8 Billings)—1-w, lat. 46° 19' 38", long. 106° 41' 49".

Forsyth rural area—K75CL, Wooster Republican Printing Co., Box 23909, Billings, MT 59104 (KULR-TV Ch. 8 Billings)—20-w, lat. 46° 19' 38", long. 106° 41' 49".

Fort Benton—K07AL, Fort Benton TV Club, 1712 Franklin St., Fort Benton, MT (KRTV Ch. 3 Great Falls)—1-w, lat. 47° 50' 07", long. 110° 39' 13".

Fort Benton—K09NC, Fort Benton TV Club, 1712 Franklin St., Fort Benton, MT (KTVH Ch. 12 Helena)—1-w, lat. 47° 50' 07", long. 110° 39' 13".

Fort Benton—K13AC, Fort Benton TV Club, 1712 Franklin St., Fort Benton, MT (KFBB-TV Ch. 5 Great Falls)—1-w, lat. 47° 50' 07", long. 110° 39' 13".

Fort Peck—K51BA, Valley TV Club Inc., Box 1129, Glasgow, MT 59230 (KRTV Ch. 3 Great Falls)—100-w, lat. 48° 01' 49", long. 106° 17' 48".

Fort Peck & Nashua—K41BT, Valley County Television District 1, Box 311, Glasgow, MT 59230 (KXMD-TV Ch. 11 Williston, ND)—100-w, lat. 48° 01' 49", long. 106° 17' 48".

Fort Peck & Nashua—K45CH, Valley County Television District 1, Box 311, Glasgow, MT 59230 (KRTV Ch. 3 Great Falls)—100-w, lat. 48° 01' 49", long. 106° 17' 48".

Fort William Henry Harrison—See K08GK, East Helena.

Fortine & Rexford—K05GC, Rexford-Marston TV District, Box 92, Rexford, MT (KPAX-TV Ch. 8 Missoula)—10-w, lat. 48° 54' 00", long. 115° 00' 00".

Four Buttes—See K03DP, Scobey.

Four Buttes & rural area (south)—K60BN, Klear-Vu Television District, Box 12, Scobey, MT 59263 (KXMD-TV Ch. 11 Williston, ND)—100-w, lat. 48° 36' 02", long. 105° 17' 44".

Fromberg—See K47EW, Bridger.

Fromberg—See K59DT, Bridger.

Gallatin River—See K07LE, Resort area.

Gallatin River—See K09LP, Resort area.

Galpin, Glasgow, King Springs & Tampico—K09HY, Valley County Television District 1, Box 311, Glasgow, MT 59230 (KRTV Ch. 3 Great Falls)—10-w, lat. 48° 12' 18", long. 106° 38' 00".

Galpin, Glasgow, King Springs & Tampico—K111A, Valley County Television District 1, Box 311, Glasgow, MT 59230 (KUMV Ch. 8 Williston, ND)—1-w, lat. 48° 12' 18", long. 106° 38' 00".

Galpin, Glasgow, King Springs & Tampico—K131B, Valley County Television District 1, Box 311, Glasgow, MT 59230 (KXMD-TV Ch. 11 Williston, ND)—1-w, lat. 48° 12' 18", long. 106° 38' 00".

Gateway area & Rexford area—K02AD, Eagle Communications Inc., TV Bldg., 340 W. Main St., Missoula, MT 59802 (KECI-TV Ch. 13 Missoula)—1-w, lat. 48° 54' 00", long. 115° 00' 00".

Glacier, Toole & Liberty Counties & Joplin—K54AM, East Butte TV Club Inc., Joplin, MT (KFBB-TV Ch. 5 Great Falls)—1000-w, lat. 48° 51' 30", long. 111° 06' 28".

Glacier, Liberty & Toole Counties—K74DW, East Butte TV Club Inc., Joplin, MT (CHAT-TV Ch. 6 Medicine Hat, AB)—100-w, lat. 48° 51' 30", long. 111° 06' 28".

Glacier, Liberty & Toole Counties—K76AG, East Butte TV Club Inc., Joplin, MT (KTGF Ch. 16 Great Falls)—100-w, lat. 48° 51' 30", long. 111° 06' 28".

Glacier, Liberty & Toole Counties—K78AH, East Butte TV Club Inc., Joplin, MT (KRTV Ch. 3 Great Falls)—100-w, lat. 48° 51' 30", long. 111° 06' 28". Requests modification of license for LPTV authorization.

Glasgow—See K09HY, Galpin.

Glasgow—See K111A, Galpin.

Glasgow—See K131B, Galpin.

Glasgow—K47CY, Valley County Television District 1, Box 311, Glasgow, MT 59230 (KXMD-TV Ch. 11 Williston, ND)—100-w, lat. 48° 01' 49", long. 106° 17' 48".

Glasgow—K49CF, Valley County Television District 1, Box 311, Glasgow, MT 59230 (KFBB-TV Ch. 5 Great Falls)—100-w, lat. 48° 01' 49", long. 106° 17' 48".

Glasgow & rural area—K07JG, Valley County Television District 1, Box 311, Glasgow, MT 59230 (KFBB-TV Ch. 5 Great Falls)—10-w, lat. 48° 12' 18", long. 106° 38' 00".

Glen Lake area—K07IK, Pinkham Mountain TV Club, Eureka, MT (KREM-TV Ch. 2 Spokane, WA)—1-w, lat. 48° 39' 20", long. 115° 05' 30".

Glen Lake area—K11EM, Pinkham Mountain TV Club, Eureka, MT (KHQ-TV Ch. 6 Spokane, WA)—10-w, lat. 48° 39' 20", long. 115° 05' 30".

Glendive—K13PL, Meyer Bcstg. Co., Broadway at Fourth, Bismarck, ND 58501 (KUMV-TV Ch. 8 Williston, ND)—100-w, lat. 47° 10' 39", long. 104° 38' 37".

Grass Range—K07DZ, Grass Range TV Tax District, Box 124, Grass Range, MT (KRTV Ch. 3 Great Falls)—10-w, lat. 46° 59' 30", long. 108° 49' 00".

Grass Range—K11BR, Grass Range TV Tax District, Box 124, Grass Range, MT (KFBB-TV Ch. 5 Great Falls)—1-w, lat. 46° 59' 30", long. 108° 49' 00".

Grass Range—K13BL, Grass Range TV Tax District, Box 124, Grass Range, MT (KULR-TV Ch. 8 Billings)—1-w, lat. 47° 00' 00", long. 108° 46' 00".

Hall—See K10HI, Drummond.

Hammond Valley West—See K04FF, Forsyth.

Hardin, Crow Agency & rural area (north)—K06KF, SJL Montana Assoc. Ltd. Partnership, Box 2557, 3203 3rd Ave. N, Billings, MT 59103 (KTQV Ch. 2 Billings)—100-w, lat. 45° 44' 39", long. 107° 32' 08".

Harlem—K07BX, Harlem TV Club, Box 336, Harlem, MT (KFBB-TV Ch. 5 Great Falls)—1-w, lat. 48° 33' 30", long. 108° 47' 40".

Harlem—K10LT, Harlem TV Club, Box 336, Harlem, MT (CFAC-TV-7 Ch. 7 Lethbridge, Alta.)—1-w, lat. 48° 33' 30", long. 108° 47' 40".

Harlem—K12EQ, Harlem TV Club, Box 336, Harlem, MT (KRTV Ch. 3 Great Falls)—1-w, lat. 48° 33' 30", long. 108° 47' 40".

Harlowton—K10AX, Harlowton TV Assn., Harlowton, MT (KTQV Ch. 2 Billings)—10-w, lat. 46° 19' 52", long. 109° 43' 30".

Harlowton—K13BE, Harlowton TV Assn., Harlowton, MT (KULR-TV Ch. 8 Billings)—10-w, lat. 46° 19' 52", long. 109° 43' 30".

Harlowton, Two Dot & Martinsdale—K59CE, Mario TV Assn., Harlowton, MT (KTQV Ch. 2 Billings)—100-w, lat. 46° 21' 05", long. 110° 08' 35".

Harlowton, Two Dot & Martinsdale—K61CE, Mario TV Assn., Harlowton, MT (KULR-TV Ch. 8 Billings)—100-w, lat. 46° 21' 05", long. 110° 08' 35".

Havre—K09HZ, MDM Bcstg. Inc., Box 1139, Great Falls, MT 59403 (KFBB-TV Ch. 5 Great Falls)—100-w, lat. 48° 20' 09", long. 109° 44' 35".

★ **Havre**—K15BN, Arapahoe County TV Club, 18100 E. Berry Dr., Aurora, CO 80015 (WTBS Ch. 17 Atlanta, GA)—1000-w, lat. 48° 33' 16", long. 109° 40' 38".

★ **Havre**—K52CI, Continental TV Network Inc., 118 6th St. S, Great Falls, MT 59405 (KTGF Ch. 16 Great Falls)—100-w, lat. 48° 20' 09", long. 109° 44' 35".

Haxby—K05CD, Valley TV Club Inc., Box 1129, Glasgow, MT 59230 (KTQV Ch. 2 Billings)—1-w, lat. 47° 32' 00", long. 106° 43' 20".

Heart Butte—K08JB, School District 1, Heart Butte, MT 59448 (KTGF Ch. 16 Great Falls)—1-w, lat. 48° 18' 01", long. 112° 52' 43".

Heart Butte—K10KQ, School District 1, Heart Butte, MT 59448 (CBRT Ch. 9 Calgary, Alta.)—1-w, lat. 48° 18' 01", long. 112° 52' 43".

★ **Heart Butte**—K12KY, School District 1, Heart Butte, MT 59448 (KRTV Ch. 3 Great Falls)—1-w, lat. 48° 18' 01", long. 112° 52' 43".

Heath & surrounding area—K55AJ, SJL Montana Assoc. Ltd. Partnership, Box 2557, 3203 3rd Ave. N, Billings, MT 59103 (KTQV Ch. 2 Billings)—10-w, lat. 46° 50' 45", long. 109° 15' 25".

Hebgen Dam Resort, Madison Arm, Summer Home area & West Yellowstone—K32CG, West Yellowstone TV Translator District, 380 Cream Creek Rd., West Yellowstone, MT 59758 (KPVI Ch. 6 Idaho Falls, ID)—20-w, lat. 44° 45' 10", long. 111° 11' 54".

Helena—See K08GK, East Helena.

Helena—K10FI, MDM Bcstg. Inc., Box 1139, Great Falls, MT 59403 (KFBB-TV Ch. 5 Great Falls)—100-w, lat. 46° 36' 01", long. 112° 01' 28".

Heron, Noxon & Trout Creek—K08GU, Trout Creek, Heron & Noxon TV District, Box 1502, Noxon, MT (KREM-TV Ch. 2 Spokane, WA)—10-w, lat. 47° 57' 05", long. 115° 39' 22".

Heron, Noxon & Trout Creek—K10HA, Trout Creek, Heron & Noxon TV District, Box 1502, Noxon, MT (KXLY-TV Ch. 4 Spokane, WA)—10-w, lat. 47° 57' 05", long. 115° 39' 22".

Heron, Noxon & Trout Creek—K12HD, Trout Creek, Heron & Noxon TV District, Box 1502, Noxon, MT (KHQ-TV Ch. 6 Spokane, WA)—10-w, lat. 47° 57' 05", long. 115° 39' 22".

★ **Hinsdale**—K05IZ, Hinsdale TV District No. 1, Box 404, Hinsdale, MT 59230 (KRTV Ch. 3 Great Falls)—10-w, lat. 48° 21' 54", long. 106° 58' 30".

Hinsdale & rural area (north)—K10JK, Hinsdale TV Club, Hinsdale, MT (KRTV Ch. 3 Great Falls)—10-w, lat. 48° 21' 54", long. 106° 58' 30".

Hinsdale & rural area (north)—K13JD, Hinsdale TV Club, Hinsdale, MT (CKCK-TV Ch. 2 Regina, Sask.)—1-w, lat. 48° 21' 54", long. 106° 58' 30".

Hinsdale & Saco—K09BX, Phillips County TV Translator District, Box 387, Malta, MT 59538 (KTQV Ch. 2 Billings)—1-w, lat. 48° 27' 35", long. 107° 25' 25".

Hinsdale rural area & Saco—K06FI, Phillips County TV Translator District, Box 387, Malta, MT 59538 (KFBB-TV Ch. 5 Great Falls)—1-w, lat. 48° 27' 35", long. 107° 25' 25".

Hinsdale rural area & Saco—K12FB, Phillips County TV Translator District, Box 387, Malta, MT 59538 (KRTV Ch. 3 Great Falls)—1-w, lat. 48° 27' 35", long. 107° 25' 25".

Hinsdale, Rock Creek & Vandalia—K07DI, Hinsdale TV Club, Hinsdale, MT (KUMV-TV Ch. 8 Williston, ND)—1-w, lat. 48° 21' 54", long. 106° 58' 30".

Hogeland & Turner—K66BZ, Big Flat TV Assn., Turner, MT (KRTV Ch. 3 Great Falls)—100-w, lat. 48° 52' 24", long. 108° 57' 13".

Hopp—See K09EN, Eagleton.

Horse Ranch area & Roy—K09CB, Roy TV Tax District, Box 494, Roy, MT (KFBB-TV Ch. 5 Great Falls)—1-w, lat. 47° 20' 36", long. 109° 07' 40".

Horse Ranch area & Roy—K11HN, Roy TV Tax District, Box 494, Roy, MT (KRTV Ch. 3 Great Falls)—1-w, lat. 47° 20' 36", long. 109° 07' 40".

Hot Springs—See K111L, Bitterroot.

Hot Springs & rural area—K05AH, Hot Springs Community TV, Box 405, Hot Springs, MT (KECI-TV Ch. 13 Missoula)—5-w, lat. 47° 37' 17", long. 114° 38' 44".

Howard—K06JU, Forsyth TV Tax District, Box 214, Forsyth, MT (KULR-TV Ch. 8 Billings)—10-w, lat. 46° 19' 50", long. 106° 59' 35".

Howard (rural community)—K10AJ, Howard TV Club, Box 35, Rte. 2, Forsyth, MT (KTQV Ch. 2 Billings)—1-w, lat. 46° 19' 50", long. 106° 59' 35".

★ **Howard (rural community)**—K12LN, Howard TV Club, Box 35, Rte. 2, Forsyth, MT (KULR-TV Ch. 8 Billings)—1-w, lat. 46° 19' 50", long. 106° 59' 35".

Translators—Montana

Hungry Horse—See K07IT, Coram.

Hungry Horse—See K10LH, Coram.

Hungry Horse—See K12LU, Coram.

Hysham—K110S, Treasure County TV District, Hysham, MT (KTVO Ch. 2 Billings)—10-w, lat. 46° 14' 20", long. 107° 22' 00".

Hysham—K13PD, Treasure County TV District, Hysham, MT (KULR-TV Ch. 8 Billings)—10-w, lat. 46° 14' 20", long. 107° 22' 00".

Illiad—See K09EN, Eagleton.

Indian Butte—See K06BG, Bear Creek.

Jackson & rural area NW—K08GE, Jackson Booster Club, Jackson, MT (KECI-TV Ch. 13 Missoula)—1-w, lat. 45° 23' 00", long. 113° 28' 00".

★ **Joplin**—K35AD, SJL Montana Assoc. Ltd. Partnership, Box 2557, 3203 3rd Ave. N, Billings, MT 59103 (KTVO Ch. 2 Billings)—1000-w, lat. 48° 51' 17", long. 111° 08' 27".

Joplin—K48AI, KRTV Communications Inc., Box 1331, Great Falls, MT 59403 (KRTV Ch. 3 Great Falls)—1000-w, lat. 48° 51' 17", long. 111° 08' 27".

Joplin—See K54AM, Glacier County.

Jordan—See K09HI, Black Butte.

Jordan—See K11HE, Black Butte.

Judith Gap & North rural area—K04GN, Judith Gap Translator District, Gameill, MT (KULR-TV Ch. 8 Billings)—10-w, lat. 46° 41' 00", long. 109° 44' 30".

Judith Gap & North rural area—K06GX, Judith Gap Translator District, Gameill, MT (KTVO Ch. 2 Billings)—10-w, lat. 46° 41' 00", long. 109° 44' 30".

Kalispell—K29AA, Blacktail TV Tax District, Box 609, Lakeside, MT 59922 (KSPS-TV Ch. 7 Spokane, WA)—100-w, lat. 48° 30' 08", long. 114° 20' 16".

Kalispell—See K67CZ, Bigfork.

King Springs—See K09HY, Galpin.

King Springs—See K11IA, Galpin.

King Springs—See K13IB, Galpin.

Lake Helena—See K08GK, East Helena.

Lake McDonald—See K05FC, Coram.

Lakeside—See K06EL, Fallon Creek.

Lakeside—See K69AQ, Bigfork.

Lame Deer—K05BL, Dull Knife Memorial College Inc., Box 206, Lame Deer, MT 59403 (KULR-TV Ch. 8 Billings)—1-w, lat. 45° 37' 42", long. 106° 39' 43".

Lame Deer—See K11NZ, Ashland.

Lame Deer—See K61BL, Ashland.

★ **Lame Deer**—K69EZ, Dull Knife Memorial College Inc., Box 206, Lame Deer, MT 59403)—10-w, lat. 45° 36' 44", long. 106° 50' 35".

Lame Deer—See K70ER, Castle Rock.

Lame Jones—See K07FS, Fallon Creek.

Lavina—K11MB, Golden Valley Assn., No. 2 Translator District, Lavina, MT (KTVO Ch. 2 Billings)—1-w, lat. 46° 16' 50", long. 108° 53' 05".

Lavina—K13MR, Golden Valley Assn., No. 2 Translator District, Lavina, MT (KULR-TV Ch. 8 Billings)—1-w, lat. 46° 16' 50", long. 108° 53' 05".

Lebo Valley—See K11FX, Big Elk Valley.

Lebo Valley—See K13MK, Big Elk Valley.

Lenep & Martinsdale—K10JZ, Martinsdale-Lenep TV Assn., Martinsdale, MT (KTVM Ch. 6 Butte)—10-w, lat. 46° 26' 30", long. 110° 25' 15".

Lenep, Martinsdale & Mud Creek area—K06AS, Martinsdale-Lenep TV Assn., Martinsdale, MT (KULR-TV Ch. 8 Billings)—1-w, lat. 46° 26' 36", long. 110° 25' 20".

Lenep, Martinsdale & Mud Creek area—K12BB, Martinsdale-Lenep TV Assn., Martinsdale, MT (KXLF-TV Ch. 4 Butte)—1-w, lat. 46° 26' 36", long. 110° 25' 20".

Lewistown—K13IX, SJL Montana Assoc. Ltd. Partnership, Box 2557, 3203 3rd Ave. N, Billings, MT 59103 (KTVO Ch. 2 Billings)—100-w, lat. 47° 10' 45", long. 109° 32' 02".

Lewistown—K17AD, KOUS-TV, Drawer D, Hardin, MT 59034 (KOUS-TV Ch. 4 Hardin-Billings)—100-w, lat. 47° 10' 42", long. 109° 32' 10".

★ **Lewistown**—K40BW, Continental TV Network Inc., 118 6th St. S, Great Falls, MT 59405 (KTGF Ch. 16 Great Falls)—100-w, lat. 47° 10' 42", long. 109° 32' 10".

★ **Lewistown**—K45CS, KRTV Communications Inc., Box 1331, Great Falls, MT 59403 (KRTV Ch. 3 Great Falls)—100-w, lat. 47° 10' 42", long. 109° 32' 10".

Lewistown—K70EZ, MDM Bcstg. Inc., Box 1139, Great Falls, MT 59403 (KFBB-TV Ch. 5 Great Falls)—100-w, lat. 47° 10' 44", long. 109° 32' 15".

Lewistown—K74BL, KULR Corp., Box 23909, Billings, MT 59104 (KULR-TV Ch. 8 Billings)—100-w, lat. 47° 10' 44", long. 109° 32' 15".

★ **Lexington, Livingston & Paradise Valley**—K66BR, Paradise Valley TV District, Rte. 1, Emigrant, MT (KULR-TV Ch. 8 Billings)—100-w, lat. 45° 35' 52", long. 110° 32' 45".

Libby—K60EA, Libby Video Club, Box 856, Libby, MT (KCFW-TV Ch. 9 Kalispell)—20-w, lat. 48° 26' 40", long. 115° 31' 20".

Libby—K62DL, Libby Video Club, Box 856, Libby, MT (KREM-TV Ch. 2 Spokane, WA)—100-w, lat. 48° 26' 40", long. 115° 31' 20".

Libby—K64DL, Libby Video Club, Box 856, Libby, MT (KXLY-TV Ch. 4 Spokane, WA)—100-w, lat. 48° 26' 40", long. 115° 31' 20".

Libby—K66DR, Libby Video Club, Box 856, Libby, MT (KHQ-TV Ch. 6 Spokane, WA)—20-w, lat. 48° 26' 40", long. 115° 31' 20".

Libby—K68AS, Libby Video Club, Box 856, Libby, MT (KSPS-TV Ch. 7 Spokane, WA)—20-w, lat. 48° 26' 15", long. 115° 31' 45".

Libby Dam Site Trailer Park—See K11MF, Bobtail Creek.

Libby Dam Site Trailer Park—See K13MY, Bobtail Creek.

Liberty County—See K54AM, Glacier County.

Liberty County—See K74DW, Glacier County.

Liberty County—See K76AG, Glacier County.

Liberty County—See K78AH, Glacier County.

Livingston—K09CP, Park Non-Profit TV Inc., Box 138, Livingston, MT (KTVO Ch. 2 Billings)—1-w, lat. 45° 45' 58", long. 110° 19' 39".

Livingston—K11CW, Park Non-Profit TV Inc., Box 138, Livingston, MT (KXLF-TV Ch. 4 Butte)—1-w, lat. 45° 45' 58", long. 110° 19' 39".

Livingston—K13DJ, Park Non-Profit TV Inc., Box 138, Livingston, MT (KULR-TV Ch. 8 Billings)—1-w, lat. 45° 45' 58", long. 110° 19' 39".

Livingston—K17BT, Shields Valley TV Tax District (KUSM Ch. 9 Bozeman)—10-w, lat. 45° 35' 52", long. 110° 32' 45".

Livingston—See K63BQ, Bozeman.

Livingston—See K65BZ, Bozeman.

Livingston—See K66BR, Lexington.

Livingston—See K69CM, Big Timber.

Livingston & Paradise Valley—K55CF, Paradise Valley TV District, Rte. 1, Emigrant, MT (KXLF-TV Ch. 4 Butte)—100-w, lat. 45° 35' 52", long. 110° 32' 45".

Livingston & Paradise Valley—K60BE, Paradise Valley TV District, Rte. 1, Emigrant, MT (KTVO Ch. 2 Billings)—100-w, lat. 45° 35' 52", long. 110° 32' 45".

Livingston & Paradise Valley—K63BV, Paradise Valley TV District, Rte. 1, Emigrant, MT (KECI-TV Ch. 13 Missoula)—100-w, lat. 45° 35' 52", long. 110° 32' 45".

Lloyd—K11RY, Bear Paw TV Club, Lloyd, MT (KFBB-TV Ch. 5 Great Falls)—1-w, lat. 48° 15' 20", long. 109° 16' 45".

Lloyd—K13QR, Bear Paw TV Club, Lloyd, MT (KRTV Ch. 3 Great Falls)—1-w, lat. 48° 15' 20", long. 109° 16' 45".

Lodge Grass—K10AO, Lodge Grass TV Assn., Lodge Grass, MT (KTVO Ch. 2 Billings)—1-w, lat. 45° 19' 00", long. 107° 19' 45".

Lodge Grass—K12AT, Lodge Grass TV Assn., Lodge Grass, MT (KULR-TV Ch. 8 Billings)—1-w, lat. 45° 19' 00", long. 107° 19' 45".

Lodgepole Creek, Northfork & Stevens Fork Creek—K10AU, Garfield TV Club, Brusett, MT (KTVO Ch. 2 Billings)—1-w, lat. 47° 14' 55", long. 107° 27' 35".

Loma—K07AM, Loma TV Club, Loma, MT (KRTV Ch. 3 Great Falls)—1-w, lat. 47° 56' 25", long. 110° 29' 55".

Loma—K11AD, Loma TV Club, Loma, MT (KFBB-TV Ch. 5 Great Falls)—1-w, lat. 47° 56' 25", long. 110° 29' 55".

Loring & Turner—K09JQ, Phillips County TV Translator District, Box 387, Malta, MT 59538 (KRTV Ch. 3 Great Falls)—1-w, lat. 48° 53' 45", long. 107° 58' 13".

Loring & west area—K65AH, Phillips County TV Translator District, Box 387, Malta, MT 59538 (CJFB-TV Ch. 5 Swift Current, Sask.)—100-w, lat. 48° 53' 45", long. 107° 58' 13".

Loring, Lovejoy, Whitewater & Wynot—K07B, Phillips County TV Translator District, Box 387, Malta, MT 59538 (KTGF Ch. 16 Great Falls)—1-w, lat. 48° 45' 30", long. 107° 45' 00".

Loring, Lovejoy, Whitewater & Wynot—K11GX, Phillips County TV Translator District, Box 387, Malta, MT 59538 (KRTV Ch. 3 Great Falls)—1-w, lat. 48° 45' 30", long. 107° 45' 00".

Loring, Lovejoy, Whitewater & Wynot—K13DU, Phillips County TV Translator District, Box 387, Malta, MT 59538 (KTVO Ch. 2 Billings)—1-w, lat. 48° 45' 30", long. 107° 45' 00".

Lovejoy—See K07IB, Loring.

Lovejoy—See K11GX, Loring.

Lovejoy—See K13DU, Loring.

Lower Rosebud Creek—See K04FF, Forsyth.

Lower Rosebud Creek rural community—K10ED, Lower Rosebud TV Club Inc., Forsyth, MT (KTVO Ch. 2 Billings)—10-w, lat. 46° 00' 29", long. 106° 22' 40".

Lynch Creek—See K68AW, Burgess Lake.

Madison Arm—See K11JH, Hebgen Dam Resort.

Madison Arm—See K32CG, Hebgen Dam Resort.

Malta—K07IC, Phillips County TV Translator District, Box 387, Malta, MT 59538 (KFBB-TV Ch. 5 Great Falls)—1-w, lat. 48° 22' 02", long. 107° 51' 55".

Malta, Strater & Wagner—K11IH, Valley County Television District 1, Box 311, Glasgow, MT 59230 (KTGF Ch. 16 Great Falls)—1-w, lat. 48° 22' 02", long. 107° 51' 55".

Malta, Strater & Wagner—K13GP, Phillips County TV Translator District, Box 387, Malta, MT 59538 (KRTV Ch. 3 Great Falls)—1-w, lat. 48° 22' 02", long. 107° 51' 55".

Manhattan—See K18AF, Bozeman.

Martin City—See K07IT, Coram.

Martin City—See K10LH, Coram.

Martin City—See K12LU, Coram.

Martinsdale—See K06AS, Lennep.

Martinsdale—See K07KD, Checkerboard.

Martinsdale—See K10JZ, Lennep.

Martinsdale—See K12BB, Lennep.

Martinsdale—See K59CE, Harlowton.

Martinsdale—See K61CE, Harlowton.

Martinsdale-Lennep—K09LW, Martinsdale-Lennep TV Assn., Martinsdale, MT (KTVO Ch. 2 Billings)—10-w, lat. 46° 28' 15", long. 110° 26' 59".

McAllister—See K09KH, Ennis.

McLeod & south rural area—K10KZ, Boulder TV Assn., Box 66, McLeod, MT (KTVO Ch. 2 Billings)—10-w, lat. 45° 37' 00", long. 110° 06' 00".

McLeod & south rural area—K12LJ, Boulder TV Assn., Box 66, McLeod, MT (KULR-TV Ch. 8 Billings)—10-w, lat. 45° 37' 00", long. 110° 06' 00".

Melville—See K11NL, Big Timber.

Melville—See K13BD, Big Timber.

Mid Powder River—See K06AA, Belle Creek.

Miles City—K06FE, KULR Corp. Box 23909, Billings, MT 59104 (KULR-TV Ch. 8 Billings)—100-w, lat. 46° 26' 01", long. 105° 50' 51".

Miles City—K10GF, SJL Montana Assoc. Ltd. Partnership, Box 2557, 3203 3rd Ave. N, Billings, MT 59103 (KTVO Ch. 2 Billings)—100-w, lat. 46° 26' 01", long. 105° 50' 51".

Miner Basin—See K05EH, Emigrant.

Miner Basin—See K07JK, Emigrant

Miner Basin—See K10AH, Emigrant.

Mizpah—See K06AA, Belle Creek.

Montana Power Camp—See K09FS, Cut Bank.

Montana Power Camp—See K11AN, Cut Bank.

Montana Power Camp—See K13AR, Cut Bank.

Mud Creek—See K06AS, Lennep.

Mud Creek—See K12BB, Lennep.

★ **Muddy Creek**—K55ED, Dull Knife Memorial College Inc., Box 206, Lame Deer, MT 59403 (K10ML Ch. 10 Busby)—1-w, lat. 45° 35' 31", long. 106° 44' 37".

Nashua—See K41BT, Fort Peck.

Nashua—See K45CH, Fort Peck.

Nashua—See K49CF, Fort Peck.

New Chicago—See K10HI, Drummond.

Niarada—See K11IL, Bitterroot.

North Cheyenne Indian Reservation—K07TR, Dull Knife Memorial College Inc., Box 206, Lame Deer, MT 59403 (KTVO Ch. 2 Billings)—100-w, lat. 45° 31' 23", long. 106° 43' 53".

★ **North Cheyenne Indian Reservation**—K67CY, Dull Knife Memorial College Inc., Box 206, Lame Deer, MT 59403 (K10ML Ch. 10 Busby)—1-w, lat. 45° 38' 15", long. 106° 44' 57".

North Montana Power Camp—See K09FS, Cut Bank.

North Montana Power Camp—See K11AN, Cut Bank.

North Montana Power Camp—See K13AR, Cut Bank.

Northfork—See K10AU, Lodgepole Creek.

Noxon—See K08GU, Heron.

Noxon—See K10HA, Heron.

Noxon—See K12HO, Heron.

Olive—K05FQ, Mizpah TV Club, Newman Hall, Olive, MT (KTVO Ch. 2 Billings)—5-w, lat. 45° 39' 33", long. 105° 26' 16".

Olney & Stryker—K110A, Stillwater TV Assn., Olney, MT (KXLY-TV Ch. 4 Spokane, WA)—1-w, lat. 48° 39' 10", long. 114° 38' 05".

★ **Opheim**—K13RE, Opheim Community Club, Opheim, MT (KUMV-TV Ch. 8 Williston, ND)—10-w, lat. 48° 51' 30", long. 106° 10' 43".

Otter Creek—See K05AD, Ashland.

Otter Creek—See K11NL, Big Timber.

Otter Creek—See K12FA, Ashland.

Otter Creek—See K13BD, Big Timber.

Otter, Quietus & Sayle, MT & Passaic, WY—K06CD, Otter TV Assn., Otter, MT (KULR-TV Ch. 8 Billings)—1-w, lat. 45° 08' 03", long. 106° 01' 23".

Paradise & Plains—K05GM, Plains-Paradise TV District, Box 74, Paradise, MT (KPAX-TV Ch. 8 Missoula)—10-w, lat. 47° 31' 30", long. 114° 57' 28".

Paradise & Plains—K07CH, Plains-Paradise TV District, Box 74, Paradise, MT (KXLY-TV Ch. 4 Spokane, WA)—10-w, lat. 47° 31' 30", long. 114° 57' 28".

Paradise Valley—See K05EH, Emigrant.

Paradise Valley—See K07JK, Emigrant.

Paradise Valley—See K10AH, Emigrant.

Paradise Valley—See K55CF, Livingston.

Paradise Valley—See K60BE, Livingston.

Paradise Valley—See K63BV, Livingston.

Paradise Valley—See K66BR, Lexington.

Peerless & Richland—K04AD, Peerless-Richland TV District, Peerless, MT (KUMV Ch. 8 Williston, ND)—1-w, lat. 48° 47' 06", long. 105° 51' 36".

Phillipsburg—K07KX, Phillipsburg TV Tax District, Box 10, Phillipsburg, MT (KXLF-TV Ch. 4 Butte)—1-w, lat. 46° 20' 30", long. 113° 19' 49".

Phillipsburg—K09LI, Phillipsburg TV Tax District, Box 10, Phillipsburg, MT (KECI-TV Ch. 13 Missoula)—1-w, lat. 46° 20' 30", long. 113° 19' 49".

Phillips County—K46BX, Phillips County TV Translator District, Box 387, Malta, MT 59538 (KRTV Ch. 3 Great Falls)—100-w, lat. 47° 56' 20", long. 108° 32' 40".

Phillips County—K208P, Phillips County TV Translator District, Box 387, Malta, MT 59538 (KFBB-TV Ch. 5 Great Falls)—100-w, lat. 47° 56' 20", long. 108° 32' 40".

Pipe Creek—See K11MF, Bobtail Creek.

Pipe Creek—See K13MY, Bobtail Creek.

Pipe Creek, Bobtail Creek, Quartz Creek & Libby Dam Site Trailer Park—K10LL, Libby Video Club, Box 856, Libby, MT (KHQ-TV Ch. 6 Spokane, WA)—1-w, lat. 48° 21' 13", long. 115° 40' 42".

Plains—K11JP, Plains-Paradise TV District, Box 74, Paradise, MT (KECI-TV Ch. 13 Missoula)—1-w, lat. 47° 31' 15", long. 114° 57' 28".

Plentywood—K13LW, Plentywood Translator Corp., 114 N. Monroe, Plentywood, MT (CKCK-TV Ch. 2 Regina, Sask.)—1-w, lat. 48° 41' 42", long. 104° 35' 41".

Plevna—See K07FS, Fallon Creek.

Plevna—K09IV, Plevna TV Booster Club, Plevna, MT (KXGN-TV Ch. 5 Glendive)—1-w, lat. 46° 20' 00", long. 104° 31' 50".

Polaris & Upper Grasshopper Valley—K07OC, Grasshopper TV Assn., Box 269, Dillon, MT (KXLF-TV Ch. 4 Butte)—0.25-w, lat. 45° 26' 00", long. 113° 09' 00".

Polaris & Upper Grasshopper Valley—K09MY, Grasshopper TV Assn., Box 269, Dillon, MT (KTVM Ch. 6 Butte)—0.25-w, lat. 45° 26' 00", long. 113° 09' 00".

Polson—K07HG, Polson TV Improvement Assn., Box 785, Polson, MT (KECI-TV Ch. 13 Missoula)—1-w, lat. 47° 40' 42", long. 114° 08' 36".

Polson—K11HO, Polson TV Improvement Assn., Box 785, Polson, MT (KPAX-TV Ch. 8 Missoula)—10-w, lat. 47° 40' 42", long. 114° 08' 36".

★ **Polson, Rollins, Elmo & Dayton**—K10LP, Blacktail TV Tax District, Box 609, Lakeside, MT 59922 (KREM-TV Ch. 2 Spokane, WA)—5-w, lat. 47° 45' 00", long. 114° 00' 00".

Pony—K07PQ, Pony Homecoming Club, Pony, MT (KXLF-TV Ch. 4 Butte)—1-w, lat. 45° 39' 37", long. 111° 52' 52".

Pony—K10HZ, Eagle Communications Inc., TV Bldg., 340 W. Main St., Missoula, MT 59802 (KTVM Ch. 6 Butte)—1-w, lat. 45° 39' 37", long. 111° 52' 52".

Poplar—K13PZ, Poplar TV District, Box 1279, Poplar, MT (KFBB-TV Ch. 5 Great Falls)—10-w, lat. 48° 08' 25", long. 105° 07' 15".

Powder River—See K08JV, Broadus.

Pump's Ranch—K11NC, David & Henry Pump, Two Dot, MT (KTVO Ch. 2 Billings)—1-w, lat. 46° 20' 28", long. 110° 13' 45".

Pump's Ranch—K13NX, David & Henry Pump, Two Dot, MT (KULR-TV Ch. 8 Billings)—1-w, lat. 46° 20' 28", long. 110° 13' 45".

Quartz Creek—See K11MF, Bobtail Creek.

Quartz Creek—See K13MY, Bobtail Creek.

Quietus—See K06CD, Otter.

Resort area above Middle Fork of Gallatin River & resort area near mouth of West Fork of Gallatin River—K07LE, Big Sky Owners Assn. Inc., Big Sky, MT (KXLF-TV Ch. 4 Butte)—5-w, lat. 45° 16' 27", long. 111° 23' 36".

Resort area above Middle Fork of Gallatin River & resort area near mouth of West Fork of Gallatin River—K09LP, Big Sky Owners Assn. Inc., Big Sky, MT (KTVM Ch. 6 Butte)—5-w, lat. 45° 16' 27", long. 111° 23' 36".

Rexford—See K02AO, Gateway.

Rexford—See K05GC, Fortine.

Richey—K13JU, Richey TV District, Richey, MT (KXGN-TV Ch. 5 Glendive)—1-w, lat. 47° 40' 00", long. 105° 03' 45".

Rock Creek—See K07DI, Hinsdale.

Rock Springs—See K07EK, Circle.

Rollins—See K03DJ, Big Arm.

Rollins—See K05EE, Big Arm.

Rollins—See K10LP, Polson.

Rollins—See K58BE, Dayton.

Rollins—See K60AL, Finley Point.

Rosebud—See K04FF, Forsyth.

Rosebud & eastern rural area—K07QK, Forsyth TV Tax District, Box 214, Forsyth, MT (KTVO Ch. 2 Billings)—10-w, lat. 46° 18' 50", long. 106° 30' 25".

Rosebud & eastern rural area—K09OK, Forsyth TV Tax District, Box 214, Forsyth, MT (KULR-TV Ch. 8 Billings)—10-w, lat. 46° 18' 50", long. 106° 30' 25".

Roundup—K06KX, Roundup TV Tax District, Courthouse, Roundup, MT (KUED Ch. 7 Salt Lake City, UT)—10-w, lat. 46° 28' 02", long. 108° 33' 50".

Roundup—K11FS, Roundup TV Tax District, Courthouse, Roundup, MT (KTVO Ch. 2 Billings)—10-w, lat. 46° 28' 02", long. 108° 33' 50".

Roundup—K13AN, Roundup TV Tax District, Courthouse, Roundup, MT (KULR-TV Ch. 8 Billings)—10-w, lat. 46° 28' 02", long. 108° 33' 50".

Roy—See K06BG, Bear Creek.

Roy—See K09CB, Horse Ranch.

Roy—See K11HN, Horse Ranch.

Translators—Montana

- Rural area west of Broadus**—K55FG, Powder River County TV Board, County Courthouse, Broadus, MT 59317 (KTVQ Ch. 2 Billings)—100-w, lat. 45° 36' 02", long. 105° 56' 15".
- Russell Point Ranch area**—K090L, Russell Point TV, Russell Point Ranch, MT (KTVQ Ch. 2 Billings)—1-w, lat. 46° 31' 30", long. 106° 19' 30".
- Ryegate**—K06FU, Golden Valley TV Assn. 1, Box 85, Ryegate, MT (KULR-TV Ch. 8 Billings)—1-w, lat. 46° 18' 06", long. 109° 15' 14".
- Ryegate**—K12HB, Golden Valley TV Assn. 1, Box 85, Ryegate, MT (KTVQ Ch. 2 Billings)—1-w, lat. 46° 18' 06", long. 109° 15' 14".
- Saco**—See K06FI, Hinsdale.
- Saco**—See K09BX, Hinsdale.
- Saco**—See K12FB, Hinsdale.
- St. Mary**—See K06JT, Babb.
- St. Regis**—K05DS, St. Regis TV Tax District, Box 85, St. Regis, MT (KECI-TV Ch. 13 Missoula)—1-w, lat. 47° 19' 08", long. 115° 07' 04".
- St. Regis**—K05DS, St. Regis TV Tax District, Box 85, St. Regis, MT (KXLY-TV Ch. 4 Spokane, WA)—1-w, lat. 47° 19' 08", long. 115° 07' 04".
- Salt Creek Community**—K10JF, Monument TV, Box 66, Hilger, MT (KFBB-TV Ch. 5 Great Falls)—1-w, lat. 47° 24' 00", long. 109° 30' 00".
- Salt Creek Community**—K12JQ, Monument TV, Box 66, Hilger, MT (KRTV Ch. 3 Great Falls)—1-w, lat. 47° 24' 00", long. 109° 30' 00".
- Sand Springs**—K13HK, Garfield TV Club, Brusett, MT (KULR-TV Ch. 8 Billings)—1-w, lat. 47° 01' 30", long. 107° 26' 00".
- Santa Rita**—See K09FS, Cut Bank.
- Santa Rita**—See K11AN, Cut Bank.
- Santa Rita**—See K13AR, Cut Bank.
- Sayle**—See K06CD, Otter.
- Scobey**—K13MA, Klear-Vu Television District, Box 12, Scobey, MT 59263 (KUMV-TV Ch. 8 Williston, ND)—5-w, lat. 48° 47' 51", long. 105° 21' 14".
- Scobey, Four Buttes & rural area (south)**—K03DP, Klear-Vu Television District, Box 12, Scobey, MT 59263 (KXMD-TV Ch. 11 Williston, ND)—10-w, lat. 48° 47' 51", long. 105° 21' 14".
- Shelby**—K08DQ, Shelby TV Club Inc., 234 Main St., Shelby, MT (KRTV Ch. 3 Great Falls)—1-w, lat. 48° 30' 43", long. 111° 50' 01".
- Shelby**—K10EC, Shelby TV Club Inc., 234 Main St., Shelby, MT (KFBB-TV Ch. 5 Great Falls)—1-w, lat. 48° 30' 43", long. 111° 50' 01".
- Shelby**—K12DI, Shelby TV Club Inc., 234 Main St., Shelby, MT (CFAC-TV-7 Ch. 7 Lethbridge, Alta.)—1-w, lat. 48° 30' 43", long. 111° 50' 01".
- Sidney**—See K13IG, Fairview.
- Silver Gate**—See K11GE, Clarks Fork, WY.
- Silver Gate**—See K13FW, Clarks Fork, WY.
- Skidoo Bay**—See K58BE, Dayton.
- Somers**—See K06EL, Fallon Creek.
- Somers**—K07EN, Blacktail TV Tax District, Box 609, Lakeside, MT 59922 (KXLY-TV Ch. 4 Spokane, WA)—10-w, lat. 48° 01' 15", long. 114° 03' 30".
- Somers**—K11KE, Blacktail TV Tax District, Box 609, Lakeside, MT 59922 (KREM-TV Ch. 2 Spokane, WA)—10-w, lat. 48° 01' 15", long. 114° 03' 30".
- Somers**—See K69AQ, Bigfork.
- Sonnette**—See K10AC, Broadus.
- Sonnette**—See K12CQ, Broadus.
- Spring Coulee**—See K09EN, Eagleton.
- Stacey**—See K10AC, Broadus.
- Stacey**—See K12CQ, Broadus.
- Stanford**—K07AV, Stanford TV Assn., Stanford, MT (KRTV Ch. 3 Great Falls)—1-w, lat. 47° 10' 29", long. 110° 15' 47".
- Stanford**—K11AQ, Stanford TV Assn., Stanford, MT (KFBB-TV Ch. 5 Great Falls)—1-w, lat. 47° 10' 29", long. 110° 15' 47".
- ★ **Stanford**—K24CD, Continental TV Network Inc., 118 6th St. S, Great Falls, MT 59405 (KTGF Ch. 16 Great Falls)—100-w, lat. 47° 10' 29", long. 110° 15' 47".
- Stevens Fork Creek**—See K10AU, Lodgepole Creek.
- Strater**—See K11IH, Malta.
- Strater**—See K13GP, Malta.
- Stryker**—See K110A, Olney.
- Sula**—K09AU, Sula TV Booster Club, Sula, MT (KECI-TV Ch. 13 Missoula)—1-w, lat. 45° 50' 08", long. 113° 57' 46".
- Summer Home area**—See K32CG, Hebgren Dam Resort.
- Sunburst**—See K63AQ, Border Field.
- Sunburst**—See K65DK, Border Field.
- Superior**—K03DT, Superior TV Booster Club, Box 547, Superior, MT (KECI-TV Ch. 13 Missoula)—1-w, lat. 47° 10' 30", long. 114° 55' 00".
- Superior**—K11FF, Superior TV Booster Club, Box 547, Superior, MT (KXLY-TV Ch. 4 Spokane, WA)—1-w, lat. 47° 10' 30", long. 114° 55' 00".
- Swan Valley**—See K06EL, Fallon Creek.
- Sweetgrass**—See K63AQ, Border Field.
- Sweetgrass**—See K65DK, Border Field.
- Tampico**—See K09HY, Galpin.
- Tampico**—See K11IA, Galpin.
- Tampico**—See K13IB, Galpin.
- Tampico & rural area**—K57AJ, Valley County Television District 1, Box 311, Glasgow, MT 59230 (KRTV Ch. 3 Great Falls)—100-w, lat. 48° 21' 42", long. 107° 08' 56".
- Tampico & rural area**—K69DN, Valley County Television District 1, Box 311, Glasgow, MT 59230 (KFBB-TV Ch. 5 Great Falls)—100-w, lat. 48° 21' 42", long. 107° 08' 56".
- Terry Creek**—See K07EK, Circle.
- ★ **Terry**—K07UG, Prairie TV District, 202 Laundre, Terry, MT 59349 (KRMA-TV Ch. 6 Denver, CO)—10-w, lat. 46° 49' 00", long. 105° 19' 21".
- Terry**—K11AA, Prairie TV District, 202 Laundre, Terry, MT 59349 (KYUS-TV Ch. 3 Miles City)—1-w, lat. 46° 49' 00", long. 105° 19' 21".
- Terry**—See K13IK, Fallon.
- Thompson Falls & Thompson River area**—K07FL, Thompson Falls TV District, Box 536, Thompson Falls, MT (KREM-TV Ch. 2 Spokane, WA)—10-w, lat. 47° 33' 00", long. 115° 21' 30".
- Thompson Falls & Thompson River area**—K09FQ, Thompson Falls TV District, Box 536, Thompson Falls, MT (KXLY-TV Ch. 4 Spokane, WA)—10-w, lat. 47° 33' 00", long. 115° 21' 30".
- Thompson Falls & Thompson River area**—K11FQ, Thompson Falls TV District, Box 536, Thompson Falls, MT (KHQ-TV Ch. 6 Spokane, WA)—10-w, lat. 47° 33' 00", long. 115° 21' 30".
- Thompson River**—See K07FL, Thompson Falls.
- Thompson River**—See K09FQ, Thompson Falls.
- Thompson River**—See K11FQ, Thompson Falls.
- Toole County**—See K54AM, Glacier County.
- Toole County**—K72AM, East Butte TV Club Inc., Joplin, MT (CFAC-TV-7 Ch. 7 Lethbridge, Alta.)—100-w, lat. 48° 51' 30", long. 111° 06' 28".
- Toole County**—See K74DW, Glacier County.
- Toole County**—See K76AG, Glacier County.
- Toole County**—See K78AH, Glacier County.
- Townsend**—K07EJ, Townsend TV District, Box 578, Townsend, MT (KRTV Ch. 3 Great Falls)—10-w, lat. 46° 16' 43", long. 111° 32' 55".
- Townsend**—K13KH, Townsend TV District, Box 578, Townsend, MT (KXLF-TV Ch. 4 Butte)—10-w, lat. 48° 17' 00", long. 111° 33' 00".
- Trident**—K1080, Trident Community Club, Trident, MT (KXLF-TV Ch. 4 Butte)—1-w, lat. 45° 56' 21", long. 111° 29' 10".
- Trident**—K13LX, Trident Community Club, Trident, MT (KTVM Ch. 6 Butte)—1-w, lat. 45° 56' 21", long. 111° 29' 10".
- Trout Creek**—See K08GU, Heron.
- Trout Creek**—See K10HA, Heron.
- Trout Creek**—See K12HO, Heron.
- Troy**—K08BG, Troy TV District, Troy, MT (KREM-TV Ch. 2 Spokane, WA)—10-w, lat. 48° 28' 56", long. 115° 53' 03".
- Troy**—K10AF, Troy TV District, Troy, MT (KXLY-TV Ch. 4 Spokane, WA)—10-w, lat. 48° 28' 56", long. 115° 53' 03".
- Troy**—K12AA, Troy TV District, Troy, MT (KHQ-TV Ch. 6 Spokane, WA)—10-w, lat. 48° 28' 56", long. 115° 53' 03".
- Turner**—See K09JQ, Loring.
- Turner**—K60BV, Big Flat TV Assn., Tumer, MT (KFBB-TV Ch. 5 Great Falls)—100-w, lat. 48° 52' 24", long. 108° 57' 13".
- Turner**—K64BQ, Big Flat TV Assn., Tumer, MT (KTGF Ch. 16 Great Falls)—100-w, lat. 48° 52' 24", long. 108° 57' 13".
- Turner**—See K66BZ, Hogeland.
- Two Dot**—See K11FX, Big Elk Valley.
- Two Dot**—See K13MK, Big Elk Valley.
- Two Dot**—See K59CE, Hariowton.
- Two Dot**—See K61CE, Hariowton.
- Upper Grasshopper Valley**—See K070C, Polaris.
- Upper Grasshopper Valley**—See K09MY, Polaris.
- Upper Little Horn Valley & Wyola**—K10CB, Wyola Community TV Assn., Wyola, MT (KTVQ Ch. 2 Billings)—1-w, lat. 45° 06' 40", long. 107° 24' 46".
- Upper Little Horn Valley & Wyola**—K13CF, Wyola Community TV Assn., Wyola, MT (KULR-TV Ch. 8 Billings)—1-w, lat. 45° 06' 40", long. 107° 24' 46".
- Upper Powder River**—See K03CS, Broadus.
- Upper Powder River**—See K06AA, Belle Creek.
- Upper Rattlesnake**—See K11IJ, East Missoula.
- Valier**—K09JN, Valier TV District, Valier, MT (KFBB-TV Ch. 5 Great Falls)—1-w, lat. 48° 19' 10", long. 112° 02' 03".
- Valier**—K11GA, Valier TV District, Valier, MT (KRTV Ch. 3 Great Falls)—1-w, lat. 48° 19' 10", long. 112° 02' 03".
- Valier**—K13KA, Valier TV District, Valier, MT (CFAC-TV-7 Ch. 7 Lethbridge, Alta.)—1-w, lat. 48° 19' 10", long. 112° 02' 03".
- Valley County**—K43CQ, Valley County Television District 1, Box 311, Glasgow, MT 59230 (KUMV-TV Ch. 8 Williston, ND)—100-w, lat. 48° 01' 49", long. 106° 17' 48".
- Vandalia**—See K07DI, Hinsdale.

Varney—See K11CI, Bear Creek Valley.

★ **Vida**—K22CD, Glendive Bcstg. Corp., 210 S. Douglas St., Glendive, MT 59330 (KXGN-TV Ch. 5 Glendive)—100-w, lat. 47° 55' 20", long. 105° 29' 55".

Virginia City—K07CU, Virginia City TV Booster Club, Box 3, Virginia City, MT (KXLF-TV Ch. 4 Butte)—1-w, lat. 45° 16' 30", long. 111° 57' 15".

Virginia City—K10HL, Eagle Communications Inc., TV Bldg., 340 W. Main St., Missoula, MT 59802 (KTVM Ch. 6 Butte)—1-w, lat. 45° 16' 30", long. 111° 57' 15".

Volborg—K06AC, Stacey TV Club, Volborg, MT (KULR-TV Ch. 8 Billings)—1-w, lat. 45° 40' 00", long. 105° 57' 00".

Wagner—See K08FS, Dodson.

Wagner—See K10FC, Dodson.

Wagner—See K11IH, Malta.

Wagner—See K12GP, Dodson.

Wagner—See K13GP, Malta.

Watkins—See K09KH, Ennis.

Webster—K06IP, Baker TV Tax District, Box 580, Baker, MT (KPSD-TV Ch. 13 Eagle Butte, SD)—10-w, lat. 46° 00' 45", long. 104° 09' 25".

Weeksville—K66AC, Plains-Paradise TV District, Box 74, Paradise, MT (KXLY-TV Ch. 4 Spokane, WA)—100-w, lat. 47° 22' 20", long. 114° 51' 28".

Weeksville—See K68AW, Burgess Lake.

West Butte—See K83AQ, Border Field.

West Butte—See K65DK, Border Field.

West Glacier—See K05FC, Coram.

West Glacier—See K07IT, Coram.

West Glacier—See K10LH, Coram.

West Glacier—See K12LU, Coram.

West Yellowstone—See K32CG, Hebgen Dam Resort.

West Yellowstone—K28AZ, West Yellowstone TV Translator District, 380 Cream Creek Rd., West Yellowstone, MT 59758 (KIDK Ch. 3 Idaho Falls, ID)—20-w, lat. 44° 45' 10", long. 111° 11' 54".

West Yellowstone—K34AW, West Yellowstone TV Translator District, 380 Cream Creek Rd., West Yellowstone, MT 59758 (KIFI-TV Ch. 8 Idaho Falls, ID)—20-w, lat. 44° 45' 10", long. 111° 11' 54".

White Sulphur Springs—K07NU, Tru Vue TV Assn. Inc., Box 421, Sulphur Springs, MT (KTVM Ch. 6 Butte)—10-w, lat. 46° 30' 12", long. 110° 49' 41".

White Sulphur Springs—K09MH, Tru Vue TV Assn. Inc., Box 421, Sulphur Springs, MT (KXLF-TV Ch. 4 Butte)—10-w, lat. 46° 30' 12", long. 110° 49' 41".

White Sulphur Springs—K11MP, Tru Vue TV Assn. Inc., Box 421, Sulphur Springs, MT (KFBB-TV Ch. 5 Great Falls)—10-w, lat. 46° 30' 12", long. 110° 49' 41".

White Sulphur Springs—K130P, Tru Vue TV Assn. Inc., Box 421, Sulphur Springs, MT (KRTV Ch. 3 Great Falls)—10-w, lat. 46° 30' 12", long. 110° 49' 41".

White Sulphur Springs—K57CX, Meagher County Public Television Inc. (KRMA-TV Ch. 6 Denver, CO)—1-w, lat. 46° 30' 12", long. 110° 49' 41".

Whitewater—See K07IB, Loring.

Whitewater—See K11GX, Loring.

Whitewater—See K13DU, Loring.

Willard—See K07FS, Fallon Creek.

Willow Creek—See K10HI, Drummond.

Winifred & rural area—K070A, Winifred TV Tax District, Box 803, Winifred, MT (KRTV Ch. 3 Great Falls)—1-w, lat. 47° 33' 40", long. 109° 21' 50".

Winifred & rural area—K11NH, Winifred TV Tax District, Box 803, Winifred, MT (KFBB-TV Ch. 5 Great Falls)—1-w, lat. 47° 33' 40", long. 109° 21' 50".

Winnett—K10DA, Winnett Community TV System, Tax District 1, Winnett, MT (KTVM Ch. 2 Billings)—1-w, lat. 47° 04' 36", long. 108° 21' 43".

Winnett—K12FD, Winnett Community TV System, Tax District 1, Winnett, MT (KULR-TV Ch. 8 Billings)—1-w, lat. 47° 04' 36", long. 108° 21' 43".

Wise River—K09IN, Wise River TV Booster Assn., Wise River, MT (KXLF-TV Ch. 4 Butte)—1-w, lat. 45° 46' 40", long. 112° 57' 00".

Wolf Point—K04GF, Wolf Point TV District, Box 276, Wolf Point, MT (KXMD-TV Ch. 11 Williston, ND)—1-w, lat. 48° 06' 44", long. 105° 41' 42".

Wolf Point—K06AV, Wolf Point TV District, Box 276, Wolf Point, MT (KUMV-TV Ch. 8 Williston, ND)—1-w, lat. 48° 06' 44", long. 105° 41' 42".

Wolf Point—K13FP, Wolf Point TV District, Box 276, Wolf Point, MT (CKCK-TV Ch. 2 Regina, Sask.)—1-w, lat. 48° 06' 44", long. 105° 41' 42".

Wolf Point—K55BX, Poplar TV District, Box 1279, Poplar, MT (KFBB-TV Ch. 5 Great Falls)—100-w, lat. 48° 06' 45", long. 105° 41' 45".

Wolf Point—K61CP, Wolf Point TV District, Box 276, Wolf Point, MT (KRMA-TV Ch. 6 Denver, CO)—100-w, lat. 48° 06' 44", long. 105° 41' 42".

★ **Wolf Point**—K67EB, Glendive Bcstg. Corp., 210 S. Douglas St., Glendive, MT 59330 (KXGN-TV Ch. 5 Glendive)—20-w, lat. 48° 06' 44", long. 105° 41' 42".

Wynot—See K07IB, Loring.

Wynot—See K11GX, Loring.

Wynot—See K13DU, Loring.

Wyola—See K10CB, Upper Little Horn Valley.

Wyola—See K13CF, Upper Little Horn Valley.

Zurich—See K02BT, Chinook.

Zurich—See K04AN, Chinook.

Zurich—See K06DT, Chinook.

NEBRASKA

Ainsworth—K09FH, City of Ainsworth, City Clerk, Ainsworth, NE (KHAS-TV Ch. 5 Hastings)—1-w, lat. 42° 32' 02", long. 99° 51' 10".

Ainsworth—K11KW, City of Ainsworth, City Clerk, Ainsworth, NE (KOLN Ch. 10 Lincoln)—10-w, lat. 42° 33' 25", long. 99° 51' 41".

Ainsworth—K13EH, City of Ainsworth, City Clerk, Ainsworth, NE (KCAN Ch. 8 Albion)—10-w, lat. 42° 33' 25", long. 99° 51' 41".

Ainsworth—See K56AJ, Bassett.

Arnold—K13LF, Arnold Chamber of Commerce, Box 395, Arnold, NE (KGIN Ch. 11 Grand Island)—1-w, lat. 41° 26' 57", long. 100° 11' 04".

Atkinson—K02GR, City of Atkinson, City Clerk, Atkinson, NE (KOLN Ch. 10 Lincoln)—10-w, lat. 42° 31' 45", long. 98° 57' 40".

Atkinson—K04EX, City of Atkinson, City Clerk, Atkinson, NE (KTIV Ch. 4 Sioux City, IA)—10-w, lat. 42° 31' 45", long. 98° 57' 40".

Atkinson—K12EX, City of Atkinson, City Clerk, Atkinson, NE (KCAU-TV Ch. 9 Sioux City, IA)—10-w, lat. 42° 31' 45", long. 98° 57' 40".

Bassett—K13PB, City of Bassett, Box 544, Bassett, NE (KPRY-TV Ch. 4 Pierre, SD)—10-w, lat. 42° 34' 00", long. 99° 32' 00".

Bassett & Ainsworth—K56AJ, Citadel Communications Co. Ltd., 7th & Douglas Sts., Sioux City, IA 51101 (KCAN Ch. 8 Albion)—100-w, lat. 42° 37' 33", long. 99° 19' 30".

Baxter Cattle Co. Ranch—K40AJ, Baxter Cattle Co., 4461 W. Capital Ave., Grand Island, NE (KPRY-TV Ch. 4 Pierre, SD)—1-w, lat. 42° 47' 53", long. 100° 01' 40".

Beatrice—K23AA, Nebraska Educational Telecommunications Commission, Box 83111, Lincoln, NE 68501 (KUON-TV Ch. 12 Lincoln)—1000-w, lat. 40° 13' 07", long. 96° 54' 55".

Beaver Lake area—K72DP, Beaver-Valentine TV Inc., 148 N. Main St., Valentine, NE (KNOP-TV Ch. 2 North Platte)—100-w, lat. 42° 27' 00", long. 100° 41' 07".

Benkelman—K12HQ, Nebraska Educational Telecommunications Commission, Box 83111, Lincoln, NE 68501 (KPNE-TV Ch. 9 North Platte)—10-w, lat. 40° 03' 07", long. 101° 32' 23".

Big Springs—See K07HH, Julesburg, CO.

Big Springs—See K12FI, Julesburg, CO.

Blair—K68AV, Nebraska Educational Telecommunications Commission, Box 83111, Lincoln, NE 68501 (KUON-TV Ch. 12 Lincoln)—10-w, lat. 41° 31' 53", long. 96° 08' 12".

Broken Bow—K04CV, Broken Bow Jr. Chamber of Commerce, TV Translator Committee, Box 488, Broken Bow, NE (KGIN Ch. 11 Grand Island)—10-w, lat. 41° 23' 49", long. 99° 37' 03".

Broken Bow—K06EY, Broken Bow Jr. Chamber of Commerce, TV Translator Committee, Box 488, Broken Bow, NE (KHGI-TV Ch. 13 Kearney-Hastings-Grand Island)—1-w, lat. 41° 23' 30", long. 99° 37' 00".

Broken Bow—K09GW, Broken Bow Jr. Chamber of Commerce, TV Translator Committee, Box 488, Broken Bow, NE (KNOP-TV Ch. 2 North Platte)—10-w, lat. 41° 23' 30", long. 99° 37' 00".

Burwell—K02CF, City of Burwell, Burwell, NE (KGIN Ch. 11 Grand Island)—1-w, lat. 41° 47' 45", long. 99° 06' 00".

Burwell—K09IK, City of Burwell, Burwell, NE (KHAS-TV Ch. 5 Hastings)—1-w, lat. 41° 47' 45", long. 99° 06' 00".

Cambridge—K25AG, Busse Bcstg. Inc., 2615 Nicollet Dr., Green Bay, WI 54301 (KGIN Ch. 11 Grand Island)—100-w, lat. 40° 22' 02", long. 100° 17' 58".

Center—K12GL, Village of Center, Center, NE (KTIV Ch. 4 Sioux City, IA)—1-w, lat. 42° 36' 30", long. 97° 52' 32".

Chadron & Chadron Area Housing Development—K06JC, Nebraska Educational Telecommunications Commission, Box 83111, Lincoln, NE 68501 (KTNE-TV Ch. 13 Alliance)—10-w, lat. 42° 48' 42", long. 103° 00' 20".

Chadron Area Housing Development—See K06JC, Chadron.

★ **Chadron/Crawford**—K30BV, Stauffer Communications Inc., 1402 First Ave., Scottsbluff, NE 69361 (KSTF Ch. 10 Scottsbluff-Gering)—100-w, lat. 42° 38' 06", long. 103° 06' 12".

Chambers—K02GS, Chambers TV Committee, Chambers, NE (KOLN Ch. 10 Lincoln)—1-w, lat. 42° 12' 49", long. 98° 41' 58".

Chappell—See K07HH, Julesburg, CO.

Chappell—See K12FI, Julesburg, CO.

Cody—K02JV, Village of Cody, Cody, NE (KPLQ-TV Ch. 6 Reliance, SD)—10-w, lat. 42° 56' 55", long. 101° 14' 30".

Cody—K09IX, Village of Cody, Cody, NE (KDUH-TV Ch. 4 Scottsbluff)—5-w, lat. 42° 56' 55", long. 101° 14' 30".

Columbus—K70CS, Community TV Assn. Inc. of Columbus, Box 445, Columbus, NE (KETV Ch. 7 Omaha)—10-w, lat. 41° 27' 02", long. 97° 15' 03".

Columbus—K72BT, Community TV Assn. Inc. of Columbus, Box 445, Columbus, NE (KMTV Ch. 3 Omaha)—10-w, lat. 41° 27' 02", long. 97° 15' 03".

Translators—Nebraska

- Columbus**—K74CC, Community TV Assn. Inc. of Columbus, Box 445, Columbus, NE (KOLN Ch. 10 Lincoln)—10-w, lat. 41° 27' 02", long. 97° 15' 03".
- Cozad**—K55AF, Busse Bcstg. Inc., 2615 Nicolet Dr., Green Bay, WI 54301 (KGIN Ch. 11 Grand Island)—100-w, lat. 40° 38' 04", long. 99° 41' 51".
- Crawford & Fort Robinson State Park**—K06KR, Nebraska Educational Telecommunications Commission, Box 83111, Lincoln, NE 68501 (KTNE-TV Ch. 13 Alliance)—10-w, lat. 42° 40' 13", long. 103° 24' 09".
- Crookston**—K08BE, Village of Crookston, Crookston, NE (KPLD-TV Ch. 6 Reliance, SD)—1-w, lat. 42° 55' 44", long. 100° 44' 44".
- Culbertson**—K02IU, Village of Culbertson, Village Clerk Office, Culbertson, NE (KBSL-TV Ch. 10 Goodland, KS)—10-w, lat. 40° 14' 01", long. 100° 50' 17".
- Culbertson**—K12KI, Nebraska Educational Telecommunications Commission, Box 83111, Lincoln, NE 68501 (KPNE-TV Ch. 9 North Platte)—1-w, lat. 40° 14' 10", long. 100° 50' 23".
- Decatur**—K66AR, Nebraska Educational Telecommunications Commission, Box 83111, Lincoln, NE 68501 (KXNE-TV Ch. 19 Norfolk)—10-w, lat. 42° 00' 21", long. 96° 15' 25".
- Elgin, Elkhorn Valley, Neligh & Tilden**—K39AL, KTIV Television Co., 3135 Floyd Blvd., Sioux City, IA 51105 (KTIV Ch. 4 Sioux City, IA)—100-w, lat. 42° 02' 39", long. 98° 02' 01".
- Elgin, Elkhorn Valley, Neligh & Tilden**—K80BU, Citadel Communications Co. Ltd., 7th & Douglas Sts., Sioux City, IA 51101 (KCAU-TV Ch. 9 Sioux City, IA)—100-w, lat. 42° 02' 39", long. 98° 02' 01".
- Elkhorn Valley**—See K39AL, Elgin.
- Elkhorn Valley**—See K80BU, Elgin.
- Falls City**—K24AC, Nebraska Educational Telecommunications Commission, Box 83111, Lincoln, NE 68501 (KUON-TV Ch. 12 Lincoln)—1000-w, lat. 40° 13' 10", long. 95° 39' 55".
- Fort Robinson State Park**—See K06KR, Crawford.
- Gothenburg**—K27AJ, Busse Bcstg. Inc., 2615 Nicolet Dr., Green Bay, WI 54301 (KGIN Ch. 11 Grand Island)—1-w, lat. 40° 58' 32", long. 100° 11' 23".
- Hamlet & Palsade**—K04HZ, Village of Palsade, Palsade, NE (KBSL-TV Ch. 10 Goodland, KS)—10-w, lat. 40° 19' 50", long. 101° 07' 40".
- Harrison**—K09PW, Harrison Men's Community Club, Charles E. Mumby, Harrison, NE (KIVV-TV Ch. 5 Lead-Deadwood, SD)—5-w, lat. 42° 43' 30", long. 103° 54' 00".
- ★ **Hayes Center**—K04JE, Hayes Center Community Club, Hayes Center, NE (KBSL-TV Ch. 10 Goodland, KS)—1-w, lat. 40° 30' 30", long. 100° 01' 00".
- Hershey, Sutherland & rural area**—K07JX, Sutherland Chamber of Commerce, Box 338, Sutherland, NE (KGIN Ch. 11 Grand Island)—1-w, lat. 41° 09' 58", long. 101° 07' 37".
- Inman & O'Neill**—K51CC, KTIV Television Co., 3135 Floyd Blvd., Sioux City, IA 51105 (KTIV Ch. 4 Sioux City, IA)—100-w, lat. 42° 26' 34", long. 98° 38' 26".
- Inman & O'Neill**—K74CL, Citadel Communications Co. Ltd., 7th & Douglas Sts., Sioux City, IA 51101 (KCAU-TV Ch. 9 Sioux City, IA)—100-w, lat. 42° 26' 34", long. 98° 38' 26".
- Kilgore**—K09IW, Kilgore TV Committee, Box 26, Kilgore, NE (KPLD-TV Ch. 6 Reliance, SD)—1-w, lat. 42° 57' 00", long. 100° 57' 30".
- Lewellen**—K07JI, Village of Lewellen, Village Clerk, Lewellen, NE (KNOP-TV Ch. 2 North Platte)—1-w, lat. 41° 18' 19", long. 102° 08' 07".
- Lewellen**—K11KC, Village of Lewellen, Village Clerk, Lewellen, NE (KWNB-TV Ch. 6 Hayes Center)—1-w, lat. 41° 18' 19", long. 102° 08' 07".
- ★ **Lincoln**—K18CD, Joseph C. Amaturo, Box 220, Kearney, NE 68848, (KSNB-TV Ch. 4 Superior)—100-w, lat. 40° 49' 12", long. 96° 39' 29".
- Lincoln**—K67CV, Channel America LPTV Holdings Inc., Suite 804, 24 W. 57th St., New York, NY 10019 (KUSK Ch. 7 Prescott-Phoenix, AZ)—70-w, lat. 40° 48' 42", long. 96° 42' 05".
- Long Pine**—K12JG, City of Long Pine, Long Pine, NE (KPRY-TV Ch. 4 Pierre, SD)—10-w, lat. 42° 31' 40", long. 99° 42' 05".
- ★ **Lynch**—K02LF, Lynch Community Club, Lynch, NE (KELO-TV Ch. 11 Sioux Falls, SD)—1-w, lat. 42° 49' 10", long. 98° 27' 45".
- Lynch**—K10KU, Lynch Community Club, Lynch, NE (KTIV Ch. 4 Sioux City, IA)—1-w, lat. 42° 49' 10", long. 98° 27' 45".
- Lynch**—K12LH, Lynch Community Club, Lynch, NE (KDLT Ch. 5 Mitchell-Sioux Falls, SD)—1-w, lat. 42° 49' 10", long. 98° 27' 45".
- McCook**—K04CN, McCook Chamber of Commerce, Box 337, McCook, NE (KGIN Ch. 11 Grand Island)—10-w, lat. 40° 12' 35", long. 100° 39' 02".
- McCook**—K13KB, Nebraska Educational Telecommunications Commission, Box 83111, Lincoln, NE 68501 (KLNE-TV Ch. 3 Lexington)—10-w, lat. 40° 12' 46", long. 100° 38' 24".
- ★ **McCook**—K21CL, Joseph C. Amaturo, Box 220, Kearney, NE 68848, (KWNB-TV Ch. 6 Hayes Center)—20-w, lat. 40° 12' 35", long. 100° 39' 02".
- Merriman**—K02JR, Village of Merriman, Box 83, Merriman, NE 69218 (KDUH-TV Ch. 4 Scottsbluff)—1-w, lat. 42° 54' 53", long. 101° 41' 51".
- Merriman**—K10NA, Village of Merriman, Box 63, Merriman, NE 69218 (KIVV-TV Ch. 5 Lead-Deadwood, SD)—1-w, lat. 42° 54' 53", long. 101° 41' 51".
- Neligh**—K28AP, KOLN Inc., Box 30350, Lincoln, NE 68503 (KOLN Ch. 10 Lincoln)—100-w, lat. 42° 02' 43", long. 98° 01' 41".
- Neligh**—See K39AL, Elgin.
- Neligh**—K65AT, Nebraska Educational Telecommunications Commission, Box 83111, Lincoln, NE 68501 (KXNE-TV Ch. 19 Norfolk)—10-w, lat. 42° 02' 43", long. 98° 01' 41".
- Neligh**—See K80BU, Elgin.
- Newport**—K24AA, Busse Bcstg. Inc., 2615 Nicolet Dr., Green Bay, WI 54301 (KOLN Ch. 10 Lincoln)—1000-w, lat. 42° 37' 33", long. 99° 19' 30".
- Niobrara**—K69BM, Nebraska Educational Telecommunications Commission, Box 83111, Lincoln, NE 68501 (KXNE-TV Ch. 19 Norfolk)—1-w, lat. 42° 44' 42", long. 98° 02' 00".
- Norfolk**—K30BP, KMEG Television Inc., Box 657, Sioux City, IA 51102 (KMEG Ch. 14 Sioux City, IA)—100-w, lat. 42° 01' 43", long. 97° 21' 24".
- Norfolk**—K48CH, KTIV Television Co., 3135 Floyd Blvd., Sioux City, IA 51105 (KTIV Ch. 4 Sioux City, IA)—100-w, lat. 42° 02' 05", long. 97° 21' 53".
- Norfolk**—K61AO, Chronicle Bcstg. Co., 1001 Van Ness Ave., San Francisco, CA 94119 (WOWT Ch. 6 Omaha)—100-w, lat. 42° 01' 56", long. 97° 21' 51".
- Norfolk**—K74CE, Citadel Communications Co. Ltd., 7th & Douglas Sts., Sioux City, IA 51101 (KCAU-TV Ch. 9 Sioux City, IA)—100-w, lat. 42° 02' 05", long. 97° 21' 53".
- North Platte**—K04ED, City of North Platte, Kenneth W. Huebner, City Hall, 211 W. 3rd St., North Platte, NE (KGIN Ch. 11 Grand Island)—10-w, lat. 41° 08' 30", long. 100° 45' 30".
- North Platte**—K57CZ, Busse Bcstg. Inc., 2615 Nicolet Dr., Green Bay, WI 54301 (KOLN Ch. 10 Lincoln)—100-w, lat. 41° 08' 30", long. 100° 45' 30".
- O'Neill**—See K51CC, Inman.
- O'Neill**—K72DQ, Busse Bcstg. Inc., 2615 Nicolet Dr., Green Bay, WI 54301 (KOLN Ch. 10 Lincoln)—10-w, lat. 42° 27' 00", long. 98° 38' 50". Requests CP for change to Ch. 34.
- O'Neill**—See K74CL, Inman.
- Ogallala**—K21CY, North Platte TV Inc., Box 749, North Platte, NE 69101 (KNOP-TV Ch. 2 North Platte)—41-w, lat. 41° 08' 30", long. 101° 43' 15".
- Ord**—K02HJ, City of Ord, Box 153, 1917 O St., Ord, NE (KHAS-TV Ch. 5 Hastings)—1-w, lat. 41° 35' 38", long. 98° 55' 29".
- Ord**—K04HI, City of Ord, Box 153, 1917 O St., Ord, NE (KGIN Ch. 11 Grand Island)—1-w, lat. 41° 36' 00", long. 98° 56' 00".
- Palsade**—See K04HZ, Hamlet.
- Pawnee City**—K33AC, Nebraska Educational Telecommunications Commission, Box 83111, Lincoln, NE 68501 (KUON-TV Ch. 12 Lincoln)—1000-w, lat. 40° 11' 01", long. 96° 21' 03".
- ★ **Stanton**—K29AK, Arapahoe County TV Club, 18100 E. Berry Dr., Aurora, CO 80015 (WTBS Ch. 17 Atlanta, GA)—1000-w, lat. 41° 57' 34", long. 97° 13' 57".
- ★ **Stanton**—K35AR, Arapahoe County TV Club, 18100 E. Berry Dr., Aurora, CO 80015 (WTBS Ch. 17 Atlanta, GA)—1000-w, lat. 41° 57' 34", long. 97° 13' 57".
- Stapleton**—K12KW, Village of Stapleton, Box 86, Stapleton, NE (KWNB-TV Ch. 6 Hayes Center)—1-w, lat. 41° 28' 40", long. 100° 30' 30".
- Stratton**—K13NU, Nebraska Educational Telecommunications Commission, Box 83111, Lincoln, NE 68501 (KPNE-TV Ch. 9 North Platte)—1-w, lat. 40° 09' 12", long. 101° 13' 34".
- Sutherland**—See K07JX, Hershey.
- Taylor**—K09MC, Tibbs TV & Appliance, Box 147, Taylor, NE (KHAS-TV Ch. 5 Hastings)—1-w, lat. 41° 47' 16", long. 99° 22' 19".
- Tilden**—See K39AL, Elgin.
- Tilden**—See K80BU, Elgin.
- Trenton**—K04EG, Village of Trenton, Village Clerk, Trenton, NE (KBSL-TV Ch. 10 Goodland, KS)—1-w, lat. 40° 10' 44", long. 101° 00' 37".
- Trenton**—K12KK, Nebraska Educational Telecommunications Commission, Box 83111, Lincoln, NE 68501 (KPNE-TV Ch. 9 North Platte)—1-w, lat. 40° 10' 51", long. 101° 00' 41".
- Valentine**—K09IS, City of Valentine, Mayor's Office, 323 N. Main St., Valentine, NE (KPLD-TV Ch. 6 Reliance, SD)—1-w, lat. 42° 53' 20", long. 100° 33' 10".
- Valentine**—K69AL, Busse Bcstg. Inc., 2615 Nicolet Dr., Green Bay, WI 54301 (KOLN Ch. 10 Lincoln)—100-w, lat. 42° 54' 07", long. 100° 33' 05".
- Valentine**—K82BP, Beaver-Valentine TV Inc., 148 N. Main St., Valentine, NE (KNOP-TV Ch. 2 North Platte)—100-w, lat. 42° 54' 07", long. 100° 33' 05".
- Venango**—K12AP, Venango Lions Club, Venango, NE (KNOP-TV Ch. 2 North Platte)—1-w, lat. 40° 45' 00", long. 102° 03' 00".
- Verdigre**—K02BD, Village of Verdigre, Village Clerk, Verdigre, NE (KCAU-TV Ch. 9 Sioux City, IA)—1-w, lat. 42° 37' 40", long. 98° 01' 50".
- Verdigre**—K06GM, Village of Verdigre, Village Clerk, Verdigre, NE (KELO-TV Ch. 11 Sioux Falls, SD)—1-w, lat. 42° 37' 40", long. 98° 01' 50".
- Verdigre**—K10JW, Nebraska Educational Telecommunications Commission, Box 83111, Lincoln, NE 68501 (KMNE-TV Ch. 7 Bassett)—1-w, lat. 42° 34' 55", long. 98° 01' 49".
- Verdigre**—K13CE, Village of Verdigre, Village Clerk, Verdigre, NE (KTIV Ch. 4 Sioux City, IA)—1-w, lat. 42° 32' 40", long. 98° 02' 30".
- Wallace**—K23AH, KOLN Inc., Box 30350, Lincoln, NE 68503 (KGIN Ch. 11 Grand Island)—1000-w, lat. 41° 03' 50", long. 101° 11' 29".

Wauneta—K040N, Village of Wauneta, Box 97, Wauneta, NE (KSNK Ch. 8 McCook)—1-w, lat. 40° 25' 25", long. 101° 22' 00".

Wauneta—K12GR, Village of Wauneta, Box 97, Wauneta, NE (KBSL-TV Ch. 10 Goodland, KS)—1-w, lat. 40° 26' 14", long. 101° 23' 01".

Wauneta—K69BN, Nebraska Educational Telecommunications Commission, Box 83111, Lincoln, NE 68501 (KPNE-TV Ch. 9 North Platte)—1-w, lat. 40° 25' 14", long. 101° 21' 58".

Wood Lake—K13AW, Citizens Group, Wood Lake, NE (KPLO-TV Ch. 6 Reliance, SD)—1-w, lat. 42° 38' 20", long. 100° 14' 30".

NEVADA

Alamo & Ash Springs—K09SC, Pahrana-gat Valley Television District, Box 423, Alamo, NV (KTNV Ch. 13 Las Vegas)—1-w, lat. 37° 15' 59", long. 114° 47' 05".

Alamo, Ash Springs & Hiko—K02KF, Pahrana-gat Valley Television District, Box 423, Alamo, NV (KVBC Ch. 3 Las Vegas)—10-w, lat. 37° 22' 36", long. 115° 15' 02".

Alamo, Ash Springs & Hiko—K04KH, Pahrana-gat Valley Television District, Box 423, Alamo, NV (KSL-TV Ch. 5 Salt Lake City, UT)—10-w, lat. 37° 22' 36", long. 115° 15' 02".

Alamo, Ash Springs & Hiko—K11PV, Pahrana-gat Valley Television District, Box 423, Alamo, NV (KSL-TV Ch. 5 Salt Lake City, UT)—1-w, lat. 37° 15' 59", long. 114° 47' 05".

Alamo, Ash Springs, Hiko in Pahrana-gat Valley & seasonal ranch facilities in Delamar Valley—K07QH, Pahrana-gat Valley Television District, Box 423, Alamo, NV (KVBC Ch. 3 Las Vegas)—1-w, lat. 37° 15' 59", long. 114° 47' 05".

Area 12 & Ranier Mesa—See K03BW, Mercury.

Area 12 & Ranier Mesa—See K10EH, Mercury.

Area 12 & Ranier Mesa—See K120T, Mercury.

Area 12 Compound of ERDA Test Site—See K35AA, Mercury.

Area 12 Compound of ERDA Test Site—See K38AA, Mercury.

Area 12 Compound of ERDA Test Site—See K41AA, Mercury.

Area 23 Compound of ERDA Test Site—See K02IE, Mercury.

Area 23 Compound of ERDA Test Site—See K04IM, Mercury.

Area 23 Compound of ERDA Test Site—See K06IT, Mercury.

Area 51 Compound of ERDA Test Site—See K06IU, Mercury.

Area 51 Compound of ERDA Test Site—See K09MV, Mercury.

Area 51 Compound of ERDA Test Site—See K11NI, Mercury.

Area 6 Compound of ERDA Test Site—See K45AA, Mercury.

Area 6 Compound of ERDA Test Site—See K48AB, Mercury.

Area 6 Compound of ERDA Test Site—See K52AC, Mercury.

Ash Springs—See K02KF, Alamo.

Ash Springs—See K04KH, Alamo.

Ash Springs—See K07QH, Alamo.

Ash Springs—See K09SC, Alamo.

Ash Springs—See K11PV, Alamo.

Austin—K10KB, Austin TV Assn., Box 36, Austin, NV (KTVN Ch. 2 Reno)—5-w, lat. 40° 30' 12", long. 117° 03' 48".

Austin—K12IX, Donrey of Nevada Inc., Box 10000, 4850 Ampere Dr., Reno, NV 89510 (KOLo-TV Ch. 8 Reno)—10-w, lat. 39° 27' 13", long. 117° 03' 13".

Austin Peak—K06KO, Valley Bcstg. Co., Box 44169, Las Vegas, NV 89116 (KVBC Ch. 3 Las Vegas)—10-w, lat. 39° 27' 13", long. 117° 03' 13".

Babbitt—K53AU, Mineral TV District 1, Box 1485, Hawthorne, NV (KQEO Ch. 9 San Francisco, CA)—100-w, lat. 38° 31' 05", long. 118° 37' 56".

Babbitt—K55BF, Mineral TV District 1, Box 1485, Hawthorne, NV (KCRL Ch. 4 Reno)—20-w, lat. 38° 31' 05", long. 118° 37' 56".

Babbitt—K78CN, Mineral TV District 1, Box 1485, Hawthorne, NV (KTVN Ch. 2 Reno)—110-w, lat. 38° 31' 05", long. 118° 37' 56".

Babbitt & Hawthorne—K73BS, Mineral TV District 1, Box 1485, Hawthorne, NV (KTVN Ch. 2 Reno)—100-w, lat. 38° 27' 37", long. 118° 45' 39".

Baker—See K07OH, Garrison, UT.

Baker—See K09NB, Garrison, UT.

Baker—See K11NP, Garrison, UT.

Baker—See K130J, Garrison, UT.

Battle Mountain—K11IY, Battle Mountain TV District, Battle Mountain, NV (KTVN Ch. 2 Reno)—10-w, lat. 40° 35' 25", long. 116° 54' 00".

Battle Mountain—K13JO, Battle Mountain TV District, Battle Mountain, NV (KOLo-TV Ch. 8 Reno)—10-w, lat. 40° 35' 25", long. 116° 54' 00".

Beatty—K02JM, Beatty TV Maintenance District, County of Nye, Box 65, Beatty, NV (KTVN Ch. 13 Las Vegas)—1-w, lat. 36° 55' 40", long. 116° 46' 24".

Beatty—K04JK, Beatty TV Maintenance District, County of Nye, Box 65, Beatty, NV (KVBC Ch. 3 Las Vegas)—1-w, lat. 36° 55' 40", long. 116° 46' 24".

Beatty—K07PM, Beatty TV Maintenance District, County of Nye, Box 65, Beatty, NV (KLAS-TV Ch. 8 Las Vegas)—1-w, lat. 36° 55' 40", long. 116° 46' 24".

★ **Beowawe**—K40CA, Elko TV District, Box 456, Elko, NV 89801 (KOLo-TV Ch. 8 Reno)—20-w, lat. 40° 36' 40", long. 116° 40' 30".

Beowawe—K78DC, Elko TV District, Box 456, Elko, NV 89801 (KOLo-TV Ch. 8 Reno)—100-w, lat. 40° 36' 40", long. 116° 40' 30".

Beowawe & Crescent Valley—K04GD, Eureka TV Tax District No. 2, Eureka, NV (KTVN Ch. 2 Reno)—10-w, lat. 40° 38' 00", long. 116° 40' 30".

Beowawe & Crescent Valley—K09MN, Carlin TV District, Box 641, Carlin, NV (KTVB Ch. 7 Boise, ID)—10-w, lat. 40° 43' 07", long. 116° 16' 06".

Beowawe & Crescent Valley—K12HY, Eureka TV Tax District No. 2, Eureka, NV (KOLo-TV Ch. 8 Reno)—10-w, lat. 40° 38' 00", long. 116° 40' 30".

Bottle Creek, Kings River & Orovida—K60AP, Quinn River TV Maintenance District, Box 8, Orovida, NV (KOLo-TV Ch. 8 Reno)—100-w, lat. 41° 31' 36", long. 118° 03' 30".

Boulder City—K110S, Boulder City, Box 367, Boulder City, NV (KTNV Ch. 13 Las Vegas)—1-w, lat. 35° 59' 45", long. 114° 51' 47".

Callente—K02JO, Lincoln County TV District 1, Box 216, Pioche, NV (KVVU-TV Ch. 5 Henderson-Las Vegas)—1-w, lat. 37° 37' 24", long. 114° 30' 25".

Callente—K09FL, Lincoln County TV District 1, Box 216, Pioche, NV (KLAS-TV Ch. 8 Las Vegas)—1-w, lat. 37° 37' 24", long. 114° 30' 25".

Callente—K11CN, Lincoln County TV District 1, Box 216, Pioche, NV (KVBC Ch. 3 Las Vegas)—1-w, lat. 37° 37' 24", long. 114° 30' 25".

Callente—K13LV, Lincoln County TV District 1, Box 216, Pioche, NV (KTVN Ch. 13 Las Vegas)—1-w, lat. 37° 37' 24", long. 114° 30' 25".

Callente—K45AL, Lincoln County TV District 1, Box 216, Pioche, NV (KLVX Ch. 10 Las Vegas)—1-w, lat. 37° 37' 24", long. 114° 30' 25".

Carlin—K13BB, Carlin TV District, Box 641, Carlin, NV (KSL-TV Ch. 5 Salt Lake City, UT)—10-w, lat. 40° 56' 09", long. 116° 03' 04".

Carlin—K44AM, Carlin TV District, Box 641, Carlin, NV (WGN-TV Ch. 9 Chicago, IL)—20-w, lat. 40° 43' 07", long. 116° 16' 06".

Carlin—K60AF, Carlin TV District, Box 641, Carlin, NV (KCRL Ch. 4 Reno)—20-w, lat. 40° 43' 07", long. 116° 16' 06".

Carlin—K62AE, Carlin TV District, Box 641, Carlin, NV (KOLo-TV Ch. 8 Reno)—20-w, lat. 40° 43' 07", long. 116° 16' 06".

Carson City—K15AN, Channel 5 Public Bcstg. Inc., Box 14730, Reno, NV 89507 (KNPB Ch. 5 Reno)—1-w, lat. 39° 12' 50", long. 119° 46' 15".

Carson City—K57CV, Page Enterprises Inc., Box 11129, 4920 Brookside Court, Reno, NV 89510 (KAME-TV Ch. 21 Reno)—1-w, lat. 39° 15' 34", long. 119° 42' 16".

Carson City—K80BR, Circle L Inc., Box 7160, Reno, NV 89510 (KCRL Ch. 4 Reno)—100-w, lat. 39° 18' 47", long. 119° 53' 00". Requests CP for change to Ch. 50.

Carson City & Washoe Valley—K10GS, Circle L Inc., Box 7160, Reno, NV 89510 (KCRL Ch. 4 Reno)—10-w, lat. 39° 12' 40", long. 119° 46' 20".

Carson City & Washoe Valley—K12GW, Sarkes Tarzian Inc., Box 7220, 4925 Energy Way, Reno, NV 89502 (KTVN Ch. 2 Reno)—10-w, lat. 39° 12' 53", long. 119° 46' 06".

Clover Valley—See K58BR, Wells.

Copper Canyon Mines & vicinity—K06FQ, Battle Mountain TV District, Battle Mountain, NV (KTVN Ch. 2 Reno)—10-w, lat. 40° 35' 25", long. 116° 41' 30".

Cottonwood Cove—K06IV, Don O. Tobey, Box 1000, Cottonwood Cove, NV (KTSP-TV Ch. 10 Phoenix, AZ)—1-w, lat. 35° 29' 23", long. 114° 41' 10".

Cottonwood Cove—K11NQ, Don O. Tobey, Box 1000, Cottonwood Cove, NV (KTVK Ch. 3 Phoenix, AZ)—1-w, lat. 35° 29' 23", long. 114° 41' 10".

Cottonwood Cove—K130L, Don O. Tobey, Box 1000, Cottonwood Cove, NV (KLAS-TV Ch. 8 Las Vegas)—1-w, lat. 35° 29' 23", long. 114° 41' 10".

Crescent Valley—See K04GO, Beowawe.

Crescent Valley—See K09MN, Beowawe.

Crescent Valley—See K12HY, Beowawe.

Crystal Bay—K12HJ, Sarkes Tarzian Inc., Box 7220, 4925 Energy Way, Reno, NV 89502 (KTVN Ch. 2 Reno)—5-w, lat. 39° 18' 50", long. 119° 53' 00".

Crystal Bay & Zephyr Cove—K58AO, Donrey of Nevada Inc., Box 10000, 4850 Ampere Dr., Reno, NV 89510 (KOLo-TV Ch. 8 Reno)—100-w, lat. 39° 13' 24", long. 120° 00' 17".

Crystal Bay, NV & Meeks Bay & Rubicon Bay, CA—K60AS, Sarkes Tarzian Inc., Box 7220, 4925 Energy Way, Reno, NV 89502 (KTVN Ch. 2 Reno)—100-w, lat. 39° 18' 50", long. 119° 53' 00".

Currant—See K06KM, Duckwater.

Currant—See K07QR, Duckwater.

Currant—See K12MT, Duckwater.

Currant—See K49AN, Railroad Valley.

Currant—See K55CR, Duckwater.

Currant—See K66BU, Duckwater.

Currant Creek—See K63CH, Eureka.

Dayton—K06JK, Senior Citizens of Dayton, Nevada Inc., Box 163, Dayton, NV 89403 (KOLo-TV Ch. 8 Reno)—10-w, lat. 39° 11' 52", long. 119° 28' 50".

Translators—Nevada

Dayton—K13PD, Senior Citizens of Dayton, Nevada Inc., Box 163, Dayton, NV 89403 (KTVN Ch. 2 Reno)—10-w, lat. 39° 11' 52", long. 119° 28' 50".

Dayton—K33CM, Senior Citizens of Dayton, Nevada Inc., Box 163, Dayton, NV 89403 (KCRL Ch. 4 Reno)—10-w, lat. 39° 11' 52", long. 119° 28' 50".

Delamar Valley—See K07QH, Alamo.

Denio—K09ON, Red Point Community Club Inc., Trout Creek Ranch, Andrews, OR (KIVI Ch. 6 Nampa-Boise-Caldwell, ID)—1-w, lat. 42° 15' 13", long. 118° 24' 30".

Denio—K10GB, Red Point Community Club Inc., Trout Creek Ranch, Andrews, OR (KBCI-TV Ch. 2 Boise, ID)—1-w, lat. 42° 15' 13", long. 118° 24' 30".

★ **Denio**—K11RO, Red Point Community Club Inc., Trout Creek Ranch, Andrews, OR (KBCI-TV Ch. 2 Boise, ID)—1-w, lat. 42° 15' 13", long. 118° 24' 30".

Denio—K13IM, Red Point Community Club Inc., Trout Creek Ranch, Andrews, OR (KTVB Ch. 7 Boise, ID)—1-w, lat. 42° 15' 13", long. 118° 24' 30".

Diamond Valley—See K63CH, Eureka.

Duckwater—See K49AN, Railroad Valley.

Duckwater—See K63CH, Eureka.

Duckwater, Currant & Railroad Valley—K06KM, Railroad Valley General Improvement District, Duckwater, NV (KTVN Ch. 2 Reno)—10-w, lat. 38° 52' 18", long. 115° 39' 13".

★ **Duckwater, Currant & Railroad Valley**—K07QR, Railroad Valley General Improvement District, Duckwater, NV (KTVX Ch. 4 Salt Lake City, UT)—10-w, lat. 38° 52' 18", long. 115° 39' 13".

Duckwater, Currant & Railroad Valley—K12MT, Railroad Valley General Improvement District, Duckwater, NV (KVBC Ch. 3 Las Vegas)—10-w, lat. 38° 52' 18", long. 115° 39' 13".

Duckwater, Currant & Railroad Valley—K55CR, Railroad Valley General Improvement District, Duckwater, NV (KTVN Ch. 2 Reno)—20-w, lat. 39° 26' 58", long. 115° 59' 54".

Duckwater, Currant & Railroad Valley—K66BU, Railroad Valley General Improvement District, Duckwater, NV (KTVX Ch. 4 Salt Lake City, UT)—20-w, lat. 39° 26' 58", long. 115° 59' 54".

Eldorado Valley (South end)—K65AX, County of Clark, Clark Board of Commissioners, Courthouse Annex, Las Vegas, NV (KVBC Ch. 3 Las Vegas)—100-w, lat. 35° 42' 05", long. 114° 53' 24".

Elko—K10JS, Sarkes Tarzian Inc., Box 7220, 4925 Energy Way, Reno, NV 89502 (KTVN Ch. 2 Reno)—100-w, lat. 40° 41' 53", long. 115° 54' 13".

Elko—K50CA, Elko TV District, Box 456, Elko, NV 89801 (KTVB Ch. 7 Boise, ID)—100-w, lat. 40° 42' 00", long. 115° 54' 09".

Elko—K52CF, Elko TV District, Box 456, Elko, NV 89801 (KOLO-TV Ch. 8 Reno)—100-w, lat. 40° 42' 00", long. 115° 54' 09".

Elko—K72DX, Elko TV District, Box 456, Elko, NV 89801 (KTVB Ch. 7 Boise, ID)—100-w, lat. 40° 42' 00", long. 115° 54' 09".

Elko—K75CW, Elko TV District, Box 456, Elko, NV 89801 (KOLO-TV Ch. 8 Reno)—100-w, lat. 40° 42' 00", long. 115° 54' 09".

Ely—K06HT, Sarkes Tarzian Inc., Box 7220, 4925 Energy Way, Reno, NV 89502 (KTVN Ch. 2 Reno)—100-w, lat. 39° 15' 48", long. 114° 53' 36".

Ely—K30CN, White Pine Television District No. 1, Box 704, Ely, NV 89301 (KTVX Ch. 4 Salt Lake City, UT)—20-w, lat. 39° 09' 45", long. 114° 36' 32".

Ely—K32CJ, White Pine Television District No. 1, Box 704, Ely, NV 89301 (KUTV Ch. 2 Salt Lake City, UT)—20-w, lat. 39° 09' 45", long. 114° 36' 32".

Ely—K34CM, White Pine Television District No. 1, Box 704, Ely, NV 89301 (KSL-TV Ch. 5 Salt Lake City, UT)—20-w, lat. 39° 09' 45", long. 114° 36' 32".

Ely—K51AD, White Pine Television District No. 1, Box 704, Ely, NV 89301 (KTVN Ch. 2 Reno)—20-w, lat. 39° 09' 45", long. 114° 36' 32".

Ely—K65AC, White Pine Television District No. 1, Box 704, Ely, NV 89301 (KLAS-TV Ch. 8 Las Vegas)—20-w, lat. 39° 09' 45", long. 114° 36' 32".

Ely—K67AL, White Pine Television District No. 1, Box 704, Ely, NV 89301 (KLVX Ch. 10 Las Vegas)—20-w, lat. 39° 09' 45", long. 114° 36' 32".

Ely & McGill—K03DN, Donrey of Nevada Inc., Box 10000, 4850 Ampere Dr., Reno, NV 89510 (KOLO-TV Ch. 8 Reno)—10-w, lat. 39° 15' 48", long. 114° 53' 36".

Ely & McGill—K58BC, Valley Bcstg. Co., Box 44169, Las Vegas, NV 89116 (KVBC Ch. 3 Las Vegas)—100-w, lat. 39° 15' 48", long. 114° 53' 36".

★ **Ely & McGill (Murray Canyon & Campton Street areas)**—K13NR, White Pine Television District No. 1, Box 704, Ely, NV 89301 (KLVX Ch. 10 Las Vegas)—10-w, lat. 39° 15' 48", long. 114° 53' 36".

Ely (Campton St. area), Mill & Murray Canyon area—K07DU, White Pine Television District No. 1, Box 704, Ely, NV 89301 (KTVX Ch. 4 Salt Lake City, UT)—10-w, lat. 39° 15' 48", long. 114° 53' 36".

Ely (Campton St. area), Mill & Murray Canyon area—K09EA, White Pine Television District No. 1, Box 704, Ely, NV 89301 (KUTV Ch. 2 Salt Lake City, UT)—10-w, lat. 39° 15' 48", long. 114° 53' 36".

Ely (Campton St. area), Mill & Murray Canyon area—K11EE, White Pine Television District No. 1, Box 704, Ely, NV 89301 (KSL-TV Ch. 5 Salt Lake City, UT)—10-w, lat. 39° 15' 48", long. 114° 53' 36".

Empire—K47CZ, Gypsum Communications Co., Box 130, Empire, NV 89405 (KTVN Ch. 2 Reno)—100-w, lat. 40° 31' 18", long. 119° 18' 38".

Empire—K49CI, Gypsum Communications Co., Box 130, Empire, NV 89405 (KCRL Ch. 4 Reno)—100-w, lat. 40° 31' 18", long. 119° 18' 38".

Eureka—K40CI, Eureka TV Tax District No. 2, Eureka, NV (KUTV Ch. 2 Salt Lake City, UT)—20-w, lat. 39° 28' 30", long. 115° 59' 33".

Eureka—K42CL, Eureka TV Tax District No. 2, Eureka, NV (KSL-TV Ch. 5 Salt Lake City, UT)—10-w, lat. 39° 28' 30", long. 115° 59' 33".

Eureka—See K49AN, Railroad Valley.

Eureka—K57BU, Valley Bcstg. Co., Box 44169, Las Vegas, NV 89116 (KVBC Ch. 3 Las Vegas)—100-w, lat. 39° 26' 59", long. 115° 59' 54".

Eureka—K60AQ, Eureka TV Tax District No. 2, Eureka, NV (KTVN Ch. 2 Reno)—100-w, lat. 39° 28' 30", long. 115° 59' 33".

★ **Eureka**—K67AE, Eureka TV Tax District No. 2, Eureka, NV (KOLO-TV Ch. 8 Reno)—20-w, lat. 39° 26' 59", long. 115° 59' 54".

Eureka—K68CS, Eureka TV Tax District No. 2, Eureka, NV (KUTV Ch. 2 Salt Lake City, UT)—100-w, lat. 39° 28' 30", long. 115° 59' 33".

Eureka, Diamond Valley, Duckwater, Railroad Valley & Currant Creek—K63CH, Eureka TV Tax District No. 2, Eureka, NV (KOLO-TV Ch. 8 Reno)—100-w, lat. 39° 26' 58", long. 115° 59' 54".

★ **Fallon**—K11SL, Sarkes Tarzian Inc., Box 7220, 4925 Energy Way, Reno, NV 89502 (KTVN Ch. 2 Reno)—10-w, lat. 39° 29' 22", long. 118° 45' 09".

Fallon—K13QV, Circle L Inc., Box 7160, Reno, NV 89510 (KCRL Ch. 4 Reno)—10-w, lat. 39° 29' 22", long. 118° 45' 09".

Fallon—K44BE, Page Enterprises Inc., Box 11129, 4920 Brookside Court, Reno, NV 89510 (KAME-TV Ch. 21 Reno)—100-w, lat. 39° 29' 17", long. 118° 45' 08".

Fish Lake Valley—K55CG, Fish Lake Valley TV District, Box 10, Dyer, NV (KCRL Ch. 4 Reno)—20-w, lat. 38° 02' 00", long. 118° 12' 40".

Fish Lake Valley—K64AE, Fish Lake Valley TV District, Box 10, Dyer, NV (KTVN Ch. 2 Reno)—20-w, lat. 38° 02' 00", long. 118° 12' 40".

Fish Lake Valley—K71AX, Fish Lake Valley TV District, Box 10, Dyer, NV (KOLO-TV Ch. 8 Reno)—10-w, lat. 38° 02' 00", long. 118° 12' 40".

Gabbs—K11IX, Basic Inc., Box 4, Gabbs, NV (KTVN Ch. 2 Reno)—1-w, lat. 38° 52' 02", long. 117° 53' 39".

Gabbs—K13JB, Basic Inc., Box 4, Gabbs, NV (KCRL Ch. 4 Reno)—1-w, lat. 38° 52' 02", long. 117° 53' 39".

Golconda & Paradise Valley—K64AD, Humboldt County TV Maintenance Board, Box 52, Court House, Bridge St., Winnemucca, NV (KTVN Ch. 2 Reno)—20-w, lat. 41° 09' 19", long. 117° 28' 16".

Golconda & Paradise Valley—K66AG, Humboldt County TV Maintenance Board, Box 52, Court House, Bridge St., Winnemucca, NV (KOLO-TV Ch. 8 Reno)—100-w, lat. 41° 09' 19", long. 117° 28' 16".

Golconda, Paradise Valley & Winnemucca—K59DS, Humboldt County TV Maintenance Board, Box 52, Court House, Bridge St., Winnemucca, NV (KCRL Ch. 4 Reno)—10-w, lat. 41° 09' 19", long. 117° 28' 16".

Golconda, Paradise Valley & Winnemucca—K61DJ, Humboldt County TV Maintenance Board, Box 52, Court House, Bridge St., Winnemucca, NV (KBCI-TV Ch. 2 Boise, ID)—10-w, lat. 41° 09' 19", long. 117° 28' 16".

Goldfield—K07NW, Goldfield TV District, Box 505, Goldfield, NV (KCRL Ch. 4 Reno)—1-w, lat. 37° 43' 37", long. 117° 13' 28".

Goldfield—K10EX, Goldfield TV District, Box 505, Goldfield, NV (KOLO-TV Ch. 8 Reno)—1-w, lat. 38° 03' 30", long. 117° 13' 45".

Goldfield—K130D, Goldfield TV District, Box 505, Goldfield, NV (KTVN Ch. 2 Reno)—1-w, lat. 37° 43' 37", long. 117° 13' 28".

Goodsprings—K02FM, Clark County School District, Courthouse Annex, 2832 E. Flamingo, Las Vegas, NV 89121 (KLVX Ch. 10 Las Vegas)—1-w, lat. 35° 53' 36", long. 115° 29' 39".

Hawthorne—K50AI, Mineral TV District 1, Box 1485, Hawthorne, NV (KQEO Ch. 9 San Francisco, CA)—100-w, lat. 38° 27' 37", long. 118° 45' 39".

Hawthorne—K70AB, Mineral TV District 1, Box 1485, Hawthorne, NV (KCRL Ch. 4 Reno)—100-w, lat. 38° 27' 37", long. 118° 45' 39".

Hawthorne—See K73BS, Babbitt.

Hawthorne—K80AH, Mineral TV District 1, Box 1485, Hawthorne, NV (KOLO-TV Ch. 8 Reno)—100-w, lat. 38° 31' 05", long. 118° 37' 56".

Hawthorne & Rattlesnake Flats—K35AX, Page Enterprises Inc., Box 11129, 4920 Brookside Court, Reno, NV 89510 (KAME-TV Ch. 21 Reno)—100-w, lat. 38° 27' 37", long. 118° 45' 39".

Henderson—K60AN, Landmark Television Inc., 3228 Channel 8 Dr., Las Vegas, NV 89114 (KLAS-TV Ch. 8 Las Vegas)—10-w, lat. 35° 59' 45", long. 114° 52' 10". Requests CP for change to lat. 36° 00' 30", long. 115° 00' 20".

Hiko—See K02KF, Alamo.

Hiko—See K04KH, Alamo.

Hiko—See K11PV, Alamo.

Hiko in Pahrnagat Valley—See K07QH, Alamo.

- Hot Creek Valley & Stone Cabin Valley**—K09JC, Joe B. Fallini Jr., Twin Springs via Tonopah, NV 89049 (KOL-TV Ch. 8 Reno)—1-w, lat. 38° 12' 00", long. 116° 26' 00".
- Imlay**—K62BI, Humboldt County TV Maintenance Board, Box 52, Court House, Bridge St., Winnemucca, NV (KCRL Ch. 4 Reno)—20-w, lat. 40° 35' 36", long. 118° 11' 10".
- Imlay**—K66AF, Humboldt County TV Maintenance Board, Box 52, Court House, Bridge St., Winnemucca, NV (KOL-TV Ch. 8 Reno)—20-w, lat. 40° 35' 36", long. 118° 11' 10".
- Independence Valley**—K12JS, Tuscarora TV, Spanish Ranch, Tuscarora, NV (KIVI Ch. 6 Nampa-Boise-Caldwell, ID)—10-w, lat. 41° 16' 33", long. 116° 04' 51".
- Indian Springs**—K04JY, Indian Springs Civic Assn., Box 347, Indian Springs, NV (KLAS-TV Ch. 8 Las Vegas)—1-w, lat. 36° 35' 42", long. 115° 37' 58".
- Indian Springs**—K06KE, Indian Springs Civic Assn., Box 347, Indian Springs, NV (KTNV Ch. 13 Las Vegas)—1-w, lat. 36° 35' 42", long. 115° 37' 58".
- Indian Springs**—K07JC, Clark County School District, Courthouse Annex, 2832 E. Flamingo, Las Vegas, NV 89121 (KLVX Ch. 10 Las Vegas)—1-w, lat. 36° 35' 42", long. 115° 37' 58".
- Indian Springs**—K09PT, Indian Springs Civic Assn., Box 347, Indian Springs, NV (KVUU-TV Ch. 5 Henderson-Las Vegas)—1-w, lat. 36° 35' 42", long. 115° 37' 58".
- Indian Springs**—K11QA, Indian Springs Civic Assn., Box 347, Indian Springs, NV (KVBC Ch. 3 Las Vegas)—1-w, lat. 36° 35' 42", long. 115° 37' 58".
- ★ **Jackpot**—K57EE, KMVT Bcstg. Inc., 1100 Blue Lakes Blvd. N, Twin Falls, ID 83301 (KMVT Ch. 11 Twin Falls, ID)—1-w, lat. 41° 58' 53", long. 114° 40' 58".
- Kings & Quinn Rivers Crossing**—K10HJ, Quinn River TV Maintenance District, Box 8, Orovada, NV (KBCI-TV Ch. 2 Boise, ID)—5-w, lat. 41° 33' 07", long. 118° 03' 06".
- Kings River**—K04GA, Quinn River TV Maintenance District, Box 8, Orovada, NV (KTVB Ch. 7 Boise, ID)—1-w, lat. 41° 33' 07", long. 118° 03' 06".
- Kings River**—See K60AP, Bottle Creek.
- Las Vegas**—K27AF, Las Tres Campanas Television., (KWEX-TV Ch. 41 San Antonio, TX KMXE-TV Ch. 34 Los Angeles, CA)—1000-w, lat. 36° 00' 26", long. 115° 00' 23".
- Logandale, Moapa area & Derton**—K54CJ, Moapa Valley TV Maintenance District, Box 553, Overton, NV (KSL-TV Ch. 5 Salt Lake City, UT)—20-w, lat. 36° 40' 54", long. 114° 31' 21".
- Lovelock**—K34BL, Page Enterprises Inc., 4920 Brookside Court, Reno, NV 89502 (KAME-TV Ch. 21 Reno)—100-w, lat. 40° 07' 05", long. 118° 43' 38".
- Lovelock**—K60DM, Pershing County TV Tax District, Box 217, Lovelock, NV 89419 (KTVN Ch. 2 Reno)—100-w, lat. 40° 11' 06", long. 118° 23' 42".
- Lovelock**—K65DP, Pershing County TV Tax District, 735 Cornell Ave., Lovelock, NV (KCRL Ch. 4 Reno)—0-w, lat. 40° 11' 06", long. 118° 23' 42".
- Lovelock**—K69EO, Pershing County TV Tax District, 735 Cornell Ave., Lovelock, NV (KOL-TV Ch. 8 Reno)—0-w, lat. 40° 11' 06", long. 118° 23' 42".
- Lund & Preston**—K08CB, White Pine Television District No. 1, Box 704, Ely, NV 89301 (KTVX Ch. 4 Salt Lake City, UT)—10-w, lat. 39° 14' 59", long. 114° 59' 59".
- Lund & Preston**—K10BU, White Pine Television District No. 1, Box 704, Ely, NV 89301 (KUTV Ch. 2 Salt Lake City, UT)—10-w, lat. 39° 14' 59", long. 114° 59' 59".
- Lund & Preston**—K12DE, White Pine Television District No. 1, Box 704, Ely, NV 89301 (KSL-TV Ch. 5 Salt Lake City, UT)—10-w, lat. 39° 13' 40", long. 114° 58' 30".
- Lund & Preston**—K49AM, White Pine Television District No. 1, Box 704, Ely, NV 89301 (KLVX Ch. 10 Las Vegas)—100-w, lat. 39° 13' 40", long. 114° 58' 30".
- Lund & Preston**—K53AN, White Pine Television District No. 1, Box 704, Ely, NV 89301 (KLAS-TV Ch. 8 Las Vegas)—20-w, lat. 39° 13' 40", long. 114° 58' 30".
- Luning**—See K67CF, Mina.
- Luning & Mina**—K05AF, Mineral TV District 1, Box 1485, Hawthorne, NV (KOL-TV Ch. 8 Reno)—1-w, lat. 38° 24' 45", long. 118° 03' 55".
- Luning & Mina**—K10GT, Mineral TV District 1, Box 1485, Hawthorne, NV (KTVN Ch. 2 Reno)—10-w, lat. 38° 23' 40", long. 118° 03' 00".
- Luning & Mina**—K76CP, Mineral TV District 1, Box 1485, Hawthorne, NV (KCRL Ch. 4 Reno)—20-w, lat. 38° 23' 40", long. 118° 03' 00".
- Manhattan**—K06KQ, County of Nye, Box 153, Tonopah, NV (KOL-TV Ch. 8 Reno)—10-w, lat. 38° 32' 16", long. 117° 03' 57".
- Manhattan**—K10LQ, County of Nye, Box 153, Tonopah, NV (KTVN Ch. 2 Reno)—10-w, lat. 38° 32' 16", long. 117° 03' 57".
- Manhattan**—K12MW, County of Nye, Box 153, Tonopah, NV (KCRL Ch. 4 Reno)—10-w, lat. 38° 32' 16", long. 117° 03' 57".
- McDermitt**—K04AK, Quinn River TV Maintenance District, Box 8, Orovada, NV (KTVB Ch. 7 Boise, ID)—10-w, lat. 42° 04' 10", long. 117° 40' 00".
- McDermitt**—K10BE, Quinn River TV Maintenance District, Box 8, Orovada, NV (KBCI-TV Ch. 2 Boise, ID)—5-w, lat. 42° 04' 10", long. 117° 40' 00".
- McDermitt**—K12LE, Quinn River TV Maintenance District, Box 8, Orovada, NV (KIVI Ch. 6 Nampa-Boise-Caldwell, ID)—5-w, lat. 42° 10' 42", long. 117° 40' 00".
- McGill**—See K03DN, Ely.
- McGill**—See K13NR, Ely.
- McGill**—See K58BC, Ely.
- Mercury**—K06CR, Herschel C. McKenzie, 4201 El Jardin, Las Vegas, NV (KTVN Ch. 2 Reno)—1-w, lat. 36° 37' 59", long. 115° 58' 52".
- Mercury**—K10EI, Herschel C. McKenzie, 4201 El Jardin, Las Vegas, NV (KLAS-TV Ch. 8 Las Vegas)—1-w, lat. 36° 37' 59", long. 115° 58' 52".
- Mercury**—K12DS, Herschel C. McKenzie, 4201 El Jardin, Las Vegas, NV (KLAS-TV Ch. 8 Las Vegas)—1-w, lat. 36° 37' 59", long. 115° 58' 52".
- Mercury & Area 12 & Ranier Mesa**—K03BW, Herschel C. McKenzie, 4201 El Jardin, Las Vegas, NV (KLAS-TV Ch. 8 Las Vegas)—1-w, lat. 37° 15' 59", long. 116° 07' 17".
- Mercury & Area 12 & Ranier Mesa**—K10EH, Herschel C. McKenzie, 4201 El Jardin, Las Vegas, NV (KVBC Ch. 3 Las Vegas)—1-w, lat. 37° 15' 59", long. 116° 07' 17".
- Mercury & Area 12 & Ranier Mesa**—K12DT, Herschel C. McKenzie, 4201 El Jardin, Las Vegas, NV (KTNV Ch. 13 Las Vegas)—1-w, lat. 37° 15' 59", long. 116° 07' 17".
- Mercury & Area 12 Compound of ERDA Test Site**—K35AA, Communications Engineering Inc., 3420 Spring Mountain Rd., Las Vegas, NV (KTVN Ch. 2 Reno)—338-w, lat. 37° 12' 47", long. 116° 19' 22".
- Mercury & Area 12 Compound of ERDA Test Site**—K38AA, Communications Engineering Inc., 3420 Spring Mountain Rd., Las Vegas, NV (KLAS-TV Ch. 8 Las Vegas)—10-w, lat. 37° 12' 47", long. 116° 19' 22".
- Mercury & Area 12 Compound of ERDA Test Site**—K41AA, Communications Engineering Inc., 3420 Spring Mountain Rd., Las Vegas, NV (KVBC Ch. 3 Las Vegas)—100-w, lat. 37° 12' 47", long. 116° 19' 22".
- Mercury & Area 23 Compound of ERDA Test Site**—K02IE, Communications Engineering Inc., 3420 Spring Mountain Rd., Las Vegas, NV (KVBC Ch. 3 Las Vegas)—10-w, lat. 36° 37' 58", long. 115° 58' 40".
- Mercury & Area 23 Compound of ERDA Test Site**—K04IM, Communications Engineering Inc., 3420 Spring Mountain Rd., Las Vegas, NV (KLAS-TV Ch. 8 Las Vegas)—10-w, lat. 36° 37' 58", long. 115° 58' 40".
- Mercury & Area 23 Compound of ERDA Test Site**—K06IT, Communications Engineering Inc., 3420 Spring Mountain Rd., Las Vegas, NV (KTNV Ch. 13 Las Vegas)—10-w, lat. 36° 37' 58", long. 115° 58' 40".
- Mercury & Area 51 Compound of ERDA Test Site**—K06IU, Communications Engineering Inc., 3420 Spring Mountain Rd., Las Vegas, NV (KVBC Ch. 3 Las Vegas)—10-w, lat. 37° 12' 19", long. 115° 50' 23".
- Mercury & Area 51 Compound of ERDA Test Site**—K09MV, Communications Engineering Inc., 3420 Spring Mountain Rd., Las Vegas, NV (KLAS-TV Ch. 8 Las Vegas)—10-w, lat. 37° 12' 19", long. 115° 50' 23".
- Mercury & Area 51 Compound of ERDA Test Site**—K11NI, Communications Engineering Inc., 3420 Spring Mountain Rd., Las Vegas, NV (KTNV Ch. 13 Las Vegas)—10-w, lat. 37° 12' 19", long. 115° 50' 23".
- Mercury & Area 6 Compound of ERDA Test Site**—K45AA, Communications Engineering Inc., 3420 Spring Mountain Rd., Las Vegas, NV (KTVN Ch. 2 Reno)—100-w, lat. 36° 19' 07", long. 115° 34' 28".
- Mercury & Area 6 Compound of ERDA Test Site**—K48AB, Communications Engineering Inc., 3420 Spring Mountain Rd., Las Vegas, NV (KLAS-TV Ch. 8 Las Vegas)—100-w, lat. 36° 19' 07", long. 115° 34' 28".
- Mercury & Area 6 Compound of ERDA Test Site**—K52AC, Communications Engineering Inc., 3420 Spring Mountain Rd., Las Vegas, NV (KVBC Ch. 3 Las Vegas)—100-w, lat. 36° 19' 07", long. 115° 34' 28".
- Mesquite (Virgin Valley)**—K02FN, Clark County School District, Courthouse Annex, 2832 E. Flamingo, Las Vegas, NV 89121 (KLVX Ch. 10 Las Vegas)—10-w, lat. 36° 48' 36", long. 114° 04' 39".
- Metropolis**—See K58BR, Wells.
- Mill**—See K07DU, Ely.
- Mill**—See K09EA, Ely.
- Mill**—See K11EE, Ely.
- Mina**—See K05AF, Luning.
- Mina**—See K10GT, Luning.
- Mina**—See K76CP, Luning.
- Mina & Luning**—K67CF, Mineral TV District 1, Box 1485, Hawthorne, NV (KQED Ch. 9 San Francisco, CA)—20-w, lat. 38° 23' 40", long. 118° 03' 00".
- Moapa**—See K54CJ, Logandale.
- Mountain City**—K09KU, Mountain City TV Assn. Inc., Mountain City, NV (KBCI-TV Ch. 2 Boise, ID)—1-w, lat. 41° 48' 16", long. 115° 59' 27".
- Mountain City**—K11PE, Mountain City TV Assn. Inc., Mountain City, NV (KIVI Ch. 6 Nampa, ID)—1-w, lat. 41° 48' 16", long. 115° 59' 27".
- Mountain City**—K13LJ, Mountain City TV Assn. Inc., Mountain City, NV (KTVB Ch. 7 Boise, ID)—1-w, lat. 41° 48' 16", long. 115° 59' 27".
- Murray Canyon**—See K07DU, Ely.
- Murray Canyon**—See K09EA, Ely.
- Murray Canyon**—See K11EE, Ely.

Translators—Nevada

Murray Canyon & Campton St. area in Ely & McGill—K56AC, White Pine Television District No. 1, Box 704, Ely, NV 89301 (KLAS-TV Ch. 8 Las Vegas)—100-w, lat. 39° 15' 48", long. 114° 53' 36".

Nevada Test Site—K31CC, Communications Engineering Inc., 3610 S. Highland Dr., Las Vegas, NV 89103 (KBLR Ch. 39 Paradise)—100-w, lat. 37° 12' 47", long. 116° 19' 22". **Note:** Licensed as LPTV.

North Steptoe Valley—K61AQ, White Pine Television District No. 1, Box 704, Ely, NV 89301 (KSL-TV Ch. 5 Salt Lake City, UT)—100-w, lat. 40° 19' 22", long. 114° 33' 39".

Oasis Valley—K090B, Beatty TV Maintenance District, County of Nye, Box 65, Beatty, NV (KLAS-TV Ch. 8 Las Vegas)—10-w, lat. 36° 52' 40", long. 116° 40' 30".

Oasis Valley—K110Q, Beatty TV Maintenance District, County of Nye, Box 65, Beatty, NV (KVBC Ch. 3 Las Vegas)—10-w, lat. 36° 52' 40", long. 116° 40' 30".

Oasis Valley—K13PK, Beatty TV Maintenance District, County of Nye, Box 65, Beatty, NV (KTNV Ch. 13 Las Vegas)—10-w, lat. 36° 52' 40", long. 116° 40' 30".

Orovada—K06CT, Quinn River TV Maintenance District, Box 8, Orovada, NV (KBCI-TV Ch. 2 Boise, ID)—5-w, lat. 41° 34' 37", long. 117° 42' 00".

Orovada—K13EN, Quinn River TV Maintenance District, Box 8, Orovada, NV (KTVB Ch. 7 Boise, ID)—5-w, lat. 41° 34' 37", long. 117° 42' 00".

Orovada—See K60AP, Bottle Creek.

Overton—See K54CJ, Logandale.

Overton & upper Muddy River area—K071J, Moapa Valley TV Maintenance District, Box 553, Overton, NV (KTNV Ch. 13 Las Vegas)—1-w, lat. 36° 40' 54", long. 114° 31' 21".

Overton & upper Muddy River area—K091T, Moapa Valley TV Maintenance District, Box 553, Overton, NV (KLAS-TV Ch. 8 Las Vegas)—1-w, lat. 36° 40' 54", long. 114° 31' 21".

Overton & upper Muddy River area—K111L, Moapa Valley TV Maintenance District, Box 553, Overton, NV (KVBC Ch. 3 Las Vegas)—1-w, lat. 36° 40' 54", long. 114° 31' 21".

Overton & upper Muddy River area—K64CQ, Moapa Valley TV Maintenance District, Box 553, Overton, NV (KVVU-TV Ch. 5 Henderson-Las Vegas)—1-w, lat. 36° 40' 54", long. 114° 31' 21".

Overton (Moapa Valley)—K02FJ, Clark County School District, Courthouse Annex, 2832 E. Flamingo, Las Vegas, NV 89121 (KLVX Ch. 10 Las Vegas)—10-w, lat. 36° 41' 01", long. 114° 30' 54".

Overton, Logandale, Glendale & Moapa area—K66CB, Moapa Valley TV Maintenance District, Box 553, Overton, NV (KTVX Ch. 4 Salt Lake City, UT)—20-w, lat. 36° 40' 54", long. 114° 31' 21".

Owyhee—K11LI, Owyhee TV Assn., Box 97, Owyhee, NV (KTVB Ch. 7 Boise, ID)—1-w, lat. 41° 52' 24", long. 116° 07' 36".

Owyhee—K13LQ, Owyhee TV Assn., Box 97, Owyhee, NV (KBCI-TV Ch. 2 Boise, ID)—1-w, lat. 41° 52' 24", long. 116° 07' 36".

★ **Pahrump**—K19BU, Town of Pahrump, Box 283, Pahrump, NV 89041 (KVVU-TV Ch. 5 Henderson-Las Vegas)—100-w, lat. 36° 12' 17", long. 115° 57' 50".

★ **Pahrump**—K24BY, Town of Pahrump, Box 283, Pahrump, NV 89041 (KVBC Ch. 3 Las Vegas)—100-w, lat. 36° 12' 17", long. 115° 57' 50".

★ **Pahrump**—K36BQ, Town of Pahrump, Box 283, Pahrump, NV 89041 (KTNV Ch. 13 Las Vegas)—100-w, lat. 36° 12' 17", long. 115° 57' 50".

Pahrump—K42AA, Communications Engineering Inc., 3420 Spring Mountain Rd., Las Vegas, NV (KTNV Ch. 13 Las Vegas)—100-w, lat. 35° 58' 04", long. 115° 30' 03".

Pahrump—K44AA, Communications Engineering Inc., 3420 Spring Mountain Rd., Las Vegas, NV (KVBC Ch. 3 Las Vegas)—100-w, lat. 35° 58' 04", long. 115° 30' 03".

Pahrump—K49AB, Communications Engineering Inc., 3420 Spring Mountain Rd., Las Vegas, NV (KLAS-TV Ch. 8 Las Vegas)—100-w, lat. 35° 58' 04", long. 115° 30' 03".

Pahrump—K51AC, Communications Engineering Inc., 3420 Spring Mountain Rd., Las Vegas, NV (KVVU-TV Ch. 5 Henderson-Las Vegas)—100-w, lat. 35° 58' 04", long. 115° 30' 03".

Pahrump—K53AE, Communications Engineering Inc., 3420 Spring Mountain Rd., Las Vegas, NV (KLVX Ch. 10 Las Vegas)—100-w, lat. 35° 58' 04", long. 115° 30' 03".

★ **Pahrump**—K61EO, Jerome F. Snyder & Diane R. Snyder, No. 210, 3601 W. Sahara, Las Vegas, NV 89102 (KRLR Ch. 21 Las Vegas)—100-w, lat. 35° 57' 04", long. 115° 29' 33".

Pahrump (northern portion)—K06JP, Communications Engineering Inc., 3420 Spring Mountain Rd., Las Vegas, NV (KLVX Ch. 10 Las Vegas)—10-w, lat. 36° 16' 15", long. 116° 02' 05".

Pahrump (northern portion)—K07PN, Communications Engineering Inc., 3420 Spring Mountain Rd., Las Vegas, NV (KVVU-TV Ch. 5 Henderson-Las Vegas)—10-w, lat. 36° 16' 15", long. 116° 02' 05".

Pahrump (northern portion)—K09OE, Communications Engineering Inc., 3420 Spring Mountain Rd., Las Vegas, NV (KLAS-TV Ch. 8 Las Vegas)—10-w, lat. 36° 16' 15", long. 116° 02' 05".

Pahrump (northern portion)—K110V, Communications Engineering Inc., 3420 Spring Mountain Rd., Las Vegas, NV (KVBC Ch. 3 Las Vegas)—10-w, lat. 36° 14' 57", long. 116° 03' 24".

Pahrump (northern portion)—K13PQ, Communications Engineering Inc., 3420 Spring Mountain Rd., Las Vegas, NV (KTNV Ch. 13 Las Vegas)—10-w, lat. 36° 14' 57", long. 116° 03' 24".

Panaca—K04HF, Lincoln County TV District 1, Box 216, Pioche, NV (KTNV Ch. 13 Las Vegas)—1-w, lat. 37° 27' 20", long. 114° 28' 20".

Panaca—K06DM, Lincoln County TV District 1, Box 216, Pioche, NV (KLAS-TV Ch. 8 Las Vegas)—1-w, lat. 37° 27' 39", long. 114° 28' 20".

Panaca—K07CM, Lincoln County TV District 1, Box 216, Pioche, NV (KVBC Ch. 3 Las Vegas)—1-w, lat. 37° 27' 39", long. 114° 28' 20".

Panaca—K55AO, White Pine Television District No. 1, Box 704, Ely, NV 89301 (KLVX Ch. 10 Las Vegas)—100-w, lat. 37° 27' 20", long. 114° 28' 20".

Panaca—K61AW, Lincoln County TV District 1, Box 216, Pioche, NV (KVVU-TV Ch. 5 Henderson-Las Vegas)—100-w, lat. 37° 27' 39", long. 114° 28' 20".

Paradise Valley—K09MM, Humboldt County TV Maintenance Board, Box 52, Court House, Bridge St., Winnemucca, NV (KBCI-TV Ch. 2 Boise, ID)—5-w, lat. 41° 40' 00", long. 117° 34' 00".

Paradise Valley—K11MU, Humboldt County TV Maintenance Board, Box 52, Court House, Bridge St., Winnemucca, NV (KTVB Ch. 7 Boise, ID)—5-w, lat. 41° 40' 00", long. 117° 34' 00".

Paradise Valley—See K61DJ, Golconda.

Paradise Valley—See K64AD, Golconda.

Paradise Valley—See K66AG, Golconda.

Paradise Valley—See K72B0, Golconda.

Pioche—K03CM, Lincoln County TV District 1, Box 216, Pioche, NV (KVBC Ch. 3 Las Vegas)—1-w, lat. 37° 55' 20", long. 114° 27' 03".

Pioche—K09FJ, Lincoln County TV District 1, Box 216, Pioche, NV (KLAS-TV Ch. 8 Las Vegas)—1-w, lat. 37° 55' 20", long. 114° 27' 03".

Pioche—K111V, Lincoln County TV District 1, Box 216, Pioche, NV (KTNV Ch. 13 Las Vegas)—1-w, lat. 37° 55' 20", long. 114° 27' 03".

Pioche—K13PU, Lincoln County TV District 1, Box 216, Pioche, NV (KVVU-TV Ch. 5 Henderson-Las Vegas)—1-w, lat. 37° 55' 20", long. 114° 27' 03".

★ **Pioche**—K45AO, Lincoln County TV District 1, Box 216, Pioche, NV (KLVX Ch. 10 Las Vegas)—1-w, lat. 37° 55' 20", long. 114° 27' 03".

Preston—See K08CB, Lund.

Preston—See K10BU, Lund.

Preston—See K12DE, Lund.

Preston—See K49AM, Lund.

Preston—See K53AN, Lund.

Quinn River Crossing—See K10HJ, Kings River Crossing.

Railroad Valley—See K06KM, Duckwater.

Railroad Valley—See K07QR, Duckwater.

Railroad Valley—See K12MT, Duckwater.

Railroad Valley—See K55CR, Duckwater.

Railroad Valley—See K63CH, Eureka.

Railroad Valley—See K66BU, Duckwater.

★ **Railroad Valley, Duckwater, Currant & Eureka**—K49AN, Duckwater Shoshone Tribe, Box 68, Duckwater, NV (KLVX Ch. 10 Las Vegas)—100-w, lat. 39° 26' 58", long. 115° 59' 54".

Ranier Mesa—See K03BW, Area 12.

Ranier Mesa—See K10EH, Area 12.

Ranier Mesa—See K12DT, Area 12.

Rattlesnake Flats—See K35AX, Hawthorne.

Redhouse area & Valmy—K83BH, Humboldt County TV Maintenance Board, Box 52, Court House, Bridge St., Winnemucca, NV (KCRL Ch. 4 Reno)—100-w, lat. 40° 56' 24", long. 117° 23' 36".

Redhouse area & Valmy—K65BL, Humboldt County TV Maintenance Board, Box 52, Court House, Bridge St., Winnemucca, NV (K0LO-TV Ch. 8 Reno)—100-w, lat. 40° 56' 24", long. 117° 23' 36".

Redhouse area & Valmy—K69CC, Humboldt County, Box 52, Court House, Bridge St., Winnemucca, NV (KTVN Ch. 2 Reno)—100-w, lat. 40° 56' 24", long. 117° 23' 36".

Reno—K55DP, Reno Entertainment Television Inc., 1001 North Rd., Belmont, CA—1000-w, lat. 39° 35' 03", long. 119° 48' 06".

Reno (shadow area)—K11JN, Donrey of Nevada Inc., Box 10000, 4850 Ampere Dr., Reno, NV 89510 (K0LO-TV Ch. 8 Reno)—100-w, lat. 39° 31' 32", long. 119° 48' 56".

★ **Round Mountain**—K090G, Smokey Valley TV District, Smokey Valley Maintenance Station, Round Mountain, NV (KTVN Ch. 2 Reno)—10-w, lat. 36° 42' 39", long. 117° 04' 22".

★ **Round Mountain**—K110T, Smokey Valley TV District, Smokey Valley Maintenance Station, Round Mountain, NV (KCRL Ch. 4 Reno)—10-w, lat. 36° 42' 39", long. 117° 04' 22".

Round Mountain—K13PR, Smokey Valley TV District, Smokey Valley Maintenance Station, Round Mountain, NV (K0LO-TV Ch. 8 Reno)—10-w, lat. 36° 42' 39", long. 117° 04' 22".

Ruth—K03DS, White Pine Television District No. 1, Box 704, Ely, NV 89301 (KLAS-TV Ch. 8 Las Vegas)—1-w, lat. 39° 16' 22", long. 114° 59' 45".

Ruth—K07DV, White Pine Television District No. 1, Box 704, Ely, NV 89301 (KTVX Ch. 4 Salt Lake City, UT)—1-w, lat. 39° 16' 22", long. 114° 59' 45".

Ruth—K09DW, White Pine Television District No. 1, Box 704, Ely, NV 89301 (KUTV Ch. 2 Salt Lake City, UT)—1-w, lat. 39° 16' 22", long. 114° 59' 45".

Ruth—K11ED, White Pine Television District No. 1, Box 704, Ely, NV 89301 (KSL-TV Ch. 5 Salt Lake City, UT)—1-w, lat. 39° 16' 22", long. 114° 59' 45".

Ruth—K13NQ, White Pine Television District No. 1, Box 704, Ely, NV 89301 (KLVX Ch. 10 Las Vegas)—1-w, lat. 39° 16' 22", long. 114° 59' 45".

Ryndon & Starr Valley—K02KS, Elko TV District, Box 456, Elko, NV 89801 (K0LO-TV Ch. 8 Reno)—1-w, lat. 41° 01' 20", long. 115° 11' 40".

* **Sandy Valley**—K23BS, Clark County School District, Courthouse Annex, 2832 E. Flamingo, Las Vegas, NV 89121 (KLVX Ch. 10 Las Vegas)—100-w, lat. 35° 53' 36", long. 115° 29' 39".

Schurz—K34BX, Walker River Paiute Tribe, Walker River Reservation, Schurz, NV 89427 (KTVN Ch. 2 Reno)—20-w, lat. 38° 57' 58", long. 118° 53' 21".

Schurz—K46CC, Walker River Paiute Tribe, Walker River Reservation, Schurz, NV 89427 (KTVN Ch. 2 Reno)—5-w, lat. 38° 57' 58", long. 118° 53' 21". Note: Licensed as LPTV.

Schurz—K58CY, Walker River Paiute Tribe, Walker River Reservation, Schurz, NV 89427 (K0LO-TV Ch. 8 Reno)—20-w, lat. 38° 57' 58", long. 118° 53' 21".

Schurz—K64CW, Walker River Paiute Tribe, Walker River Reservation, Schurz, NV 89427 (KAME-TV Ch. 21 Reno)—20-w, lat. 38° 57' 58", long. 118° 53' 21".

Searchlight—K02II, County of Clark, Clark Board of Commissioners, Courthouse Annex, Las Vegas, NV (KTVN Ch. 13 Las Vegas)—1-w, lat. 35° 28' 15", long. 114° 55' 07".

Searchlight—K04IP, County of Clark, Clark Board of Commissioners, Courthouse Annex, Las Vegas, NV (KLAS-TV Ch. 8 Las Vegas)—1-w, lat. 35° 28' 15", long. 114° 55' 07".

Searchlight—K070F, County of Clark, Clark Board of Commissioners, Courthouse Annex, Las Vegas, NV (KVBC Ch. 3 Las Vegas)—1-w, lat. 35° 28' 15", long. 114° 55' 07".

Silver Peak—K05BV, Silver Peak TV District, Box 102, Silver Peak, NV (K0LO-TV Ch. 8 Reno)—1-w, lat. 37° 42' 40", long. 117° 48' 12".

* **Silver Peak**—K11NG, Silver Peak TV District, Box 102, Silver Peak, NV (KTVN Ch. 2 Reno)—1-w, lat. 37° 43' 40", long. 117° 22' 51".

* **Silver Peak**—K130A, Silver Peak TV District, Box 102, Silver Peak, NV (KCRL Ch. 4 Reno)—1-w, lat. 37° 43' 40", long. 117° 22' 51".

Silver Springs—K298N, American Legion Post 13, 1101 Ninth St., Silver Springs, NV (KTVN Ch. 2 Reno)—1-w, lat. 39° 29' 04", long. 119° 17' 59".

Silver Springs—K318M, Lyon County, 34 S. Main St., Yerington, NV 89447 (KCRL Ch. 4 Reno)—1-w, lat. 39° 29' 04", long. 119° 17' 59".

* **Silver Springs**—K67ET, Lyon County, 34 S. Main St., Yerington, NV 89447 (KAME-TV Ch. 21 Reno)—100-w, lat. 39° 29' 04", long. 119° 17' 59".

Smith—K24CA, Smith Valley Rotary Club, Walker Community Box 37, Coleville, CA (KTVN Ch. 2 Reno)—5-w, lat. 38° 41' 08", long. 119° 11' 06".

Smith—K308T, Smith Valley Rotary Club, Walker Community Box 37, Coleville, CA (KCRL Ch. 4 Reno)—10-w, lat. 38° 41' 08", long. 119° 11' 06".

Smith & Smith Valley—K05GD, Smith Valley Rotary Club, Walker Community Box 37, Coleville, CA (K0LO-TV Ch. 8 Reno)—10-w, lat. 38° 41' 08", long. 119° 11' 06".

Smith Valley—See K05GD, Smith.

Smokey Valley—K05CO, Smokey Valley TV District, Smokey Valley Maintenance Station, Round Mountain, NV (K0LO-TV Ch. 8 Reno)—10-w, lat. 38° 42' 30", long. 117° 04' 52".

Smokey Valley—K62AX, Smokey Valley TV District, Smokey Valley Maintenance Station, Round Mountain, NV (KTVN Ch. 2 Reno)—10-w, lat. 38° 39' 30", long. 117° 00' 50".

Smokey Valley—K66BJ, Smokey Valley TV District, Smokey Valley Maintenance Station, Round Mountain, NV (KCRL Ch. 4 Reno)—1-w, lat. 38° 39' 30", long. 117° 00' 50".

Spring Creek Mobile Home Park—K12MS, Elko TV District, Box 456, Elko, NV 89801 (KTVB Ch. 7 Boise, ID)—1-w, lat. 40° 49' 16", long. 115° 42' 04".

Starr Valley—See K02KS, Ryndon.

Starr Valley—K04JR, Elko TV District, Box 456, Elko, NV 89801 (KTVB Ch. 7 Boise, ID)—10-w, lat. 41° 01' 20", long. 115° 11' 40".

Stead & Lawton—K49CK, Donrey of Nevada Inc., Box 10000, 4850 Ampere Dr., Reno, NV 89510 (K0LO-TV Ch. 8 Reno)—100-w, lat. 39° 35' 12", long. 119° 55' 52".

Stone Cabin Valley—See K09JC, Hot Creek Valley.

Tuscarora—K04HJ, Tuscarora TV, Spanish Ranch, Tuscarora, NV (KBCI-TV Ch. 2 Boise, ID)—10-w, lat. 41° 16' 33", long. 116° 04' 51".

Tuscarora—K13PC, Sarkes Tarzian Inc., Box 7220, 4925 Energy Way, Reno, NV 89502 (KTVN Ch. 2 Reno)—10-w, lat. 41° 16' 33", long. 116° 04' 51".

Ursine—K02EG, Lincoln County TV District 1, Box 216, Pioche, NV (KVBC Ch. 3 Las Vegas)—1-w, lat. 37° 59' 00", long. 114° 13' 20".

Ursine—K09FK, Lincoln County TV District 1, Box 216, Pioche, NV (KLAS-TV Ch. 8 Las Vegas)—1-w, lat. 37° 59' 00", long. 114° 13' 20".

Ursine—K110W, Lincoln County TV District 1, Box 216, Pioche, NV (KVU-TV Ch. 5 Henderson-Las Vegas)—1-w, lat. 37° 59' 00", long. 114° 13' 20".

Ursine—K13LU, Lincoln County TV District 1, Box 216, Pioche, NV (KTVN Ch. 13 Las Vegas)—1-w, lat. 37° 59' 00", long. 114° 13' 20".

Valmy—See K63BH, Redhouse.

Valmy—See K65BL, Redhouse.

Valmy—See K69CC, Redhouse.

Verdi—K06GB, Washoe County TV Tax District, Box 177, Verdi, NV (K0LO-TV Ch. 8 Reno)—10-w, lat. 39° 34' 38", long. 119° 56' 19".

Verdi—K10GP, Washoe County TV Tax District, Box 177, Verdi, NV 89439 (KTVN Ch. 2 Reno)—10-w, lat. 39° 34' 38", long. 119° 56' 19".

Verdi—K12HI, Washoe County TV Tax District, Box 177, Verdi, NV 89439 (KCRL Ch. 4 Reno)—10-w, lat. 39° 34' 38", long. 119° 56' 19".

Victoria Mines—K08IY, White Pine Television District No. 1, Box 704, Ely, NV 89301 (KUTV Ch. 2 Salt Lake City, UT)—1-w, lat. 40° 19' 22", long. 114° 33' 39".

Victoria Mines—K10KL, White Pine Television District No. 1, Box 704, Ely, NV 89301 (KTVX Ch. 4 Salt Lake City, UT)—1-w, lat. 40° 19' 22", long. 114° 33' 39".

Victoria Mines—K12KO, White Pine Television District No. 1, Box 704, Ely, NV 89301 (KSL-TV Ch. 5 Salt Lake City, UT)—1-w, lat. 40° 19' 22", long. 114° 33' 39".

Virgin Valley—See K02FN, Mesquite.

Washoe Valley—See K10GS, Carson City.

Washoe Valley—See K12GW, Carson City.

Weed Heights—K75BD, Lyon County, 34 S. Main St., Yerington, NV 89447 (KCRL Ch. 4 Reno)—20-w, lat. 38° 59' 15", long. 119° 14' 35".

Weed Heights—K78DB, Lyon County, 34 S. Main St., Yerington, NV 89447 (KTVN Ch. 2 Reno)—20-w, lat. 38° 59' 15", long. 119° 14' 35".

Wells—K08IO, Sarkes Tarzian Inc., Box 7220, 4925 Energy Way, Reno, NV 89502 (KTVN Ch. 2 Reno)—1-w, lat. 41° 07' 18", long. 114° 33' 57".

* **Wells**—K61EB, KMVT Bcstg. Inc., 1100 Blue Lakes Blvd. N, Twin Falls, ID 83301 (KMVT Ch. 11 Twin Falls, ID)—1-w, lat. 41° 19' 20", long. 114° 58' 43".

* **Wells**—K63DO, KMVT Bcstg. Inc., 1100 Blue Lakes Blvd. N, Twin Falls, ID 83301 (KMVT Ch. 11 Twin Falls, ID)—1-w, lat. 41° 11' 15", long. 114° 56' 00".

* **Wells**—K65DZ, KMVT Bcstg. Inc., 1100 Blue Lakes Blvd. N, Twin Falls, ID 83301 (KMVT Ch. 11 Twin Falls, ID)—1-w, lat. 41° 11' 55", long. 114° 56' 30".

Wells, Metropolis & Clover Valley—K58BR, Elko TV District, Box 456, Elko, NV 89801 (KSTU Ch. 13 Salt Lake City, UT)—100-w, lat. 41° 11' 40", long. 114° 56' 36".

Winnemucca—K07KH, Sarkes Tarzian Inc., Box 7220, 4925 Energy Way, Reno, NV 89502 (KTVN Ch. 2 Reno)—1-w, lat. 41° 00' 31", long. 117° 46' 10".

Winnemucca—K45BJ, Humboldt County TV Maintenance Board, Box 52, Court House, Bridge St., Winnemucca, NV (KTVB Ch. 7 Boise, ID)—100-w, lat. 41° 00' 38", long. 117° 45' 40".

Winnemucca—K47CH, Humboldt County TV Maintenance Board, Box 52, Court House, Bridge St., Winnemucca, NV (K0LO-TV Ch. 8 Reno)—100-w, lat. 41° 00' 38", long. 117° 45' 40".

Winnemucca—K49BK, Humboldt County TV Maintenance Board, Box 52, Court House, Bridge St., Winnemucca, NV (KBCI-TV Ch. 2 Boise, ID)—100-w, lat. 41° 00' 38", long. 117° 45' 40".

Winnemucca—K51BW, Humboldt County, 25 W. 4th St., Winnemucca, NV 89445 (KTVN Ch. 2 Reno)—100-w, lat. 41° 00' 38", long. 117° 45' 40".

* **Winnemucca**—K53BG, Humboldt County TV Maintenance Board, Box 52, Court House, Bridge St., Winnemucca, NV (WWOR-TV Ch. 9 New York, NY-Secaucus, NJ)—100-w, lat. 41° 00' 38", long. 117° 45' 40".

Winnemucca—K55CX, Humboldt County TV Maintenance Board, Box 52, Court House, Bridge St., Winnemucca, NV (KCRL Ch. 4 Reno)—100-w, lat. 41° 00' 38", long. 117° 45' 40".

Winnemucca—See K61DJ, Golconda.

Winnemucca—K69BJ, Humboldt County TV Maintenance Board, Box 52, Court House, Bridge St., Winnemucca, NV (K0LO-TV Ch. 8 Reno)—20-w, lat. 41° 48' 40", long. 118° 27' 30".

Winnemucca—See K72BD, Golconda.

Yerington—K06KC, Lyon County, 34 S. Main St., Yerington, NV 89447 (K0LO-TV Ch. 8 Reno)—10-w, lat. 38° 59' 15", long. 119° 14' 35".

Yerington—K13QS, Lyon County, 34 S. Main St., Yerington, NV 89447 (KCRL Ch. 4 Reno)—10-w, lat. 38° 59' 15", long. 119° 14' 35".

Yerington—K18BW, Lyon County, 34 S. Main St., Yerington, NV 89447 (KTVN Ch. 2 Reno)—10-w, lat. 38° 59' 15", long. 119° 14' 35".

Yerington—K72AA, Lyon County, 34 S. Main St., Yerington, NV 89447 (KAME-TV Ch. 21 Reno)—20-w, lat. 38° 59' 15", long. 119° 14' 35".

YP Ranches—K09LX, Petan Co., Tuscarora, NV (KBCI-TV Ch. 2 Boise, ID)—5-w, lat. 41° 42' 46", long. 116° 10' 12".

YP Ranches—K13MU, Petan Co., Tuscarora, NV (KTVB Ch. 7 Boise, ID)—5-w, lat. 41° 42' 46", long. 116° 10' 12".

Zephyr Cove—See K58AO, Crystal Bay.

Translators—New Hampshire

NEW HAMPSHIRE

Claremont—W10AC, Claremont TV Inc., Claremont, NH (WMTW-TV Ch. 8 Portland-Poland Spring, ME)—1-w, lat. 43° 22' 48", long. 72° 22' 04".

Claremont—W12AF, Claremont TV Inc., Claremont, NH (WCAX-TV Ch. 3 Burlington, VT)—1-w, lat. 43° 22' 48", long. 72° 22' 04".

Lebanon, NH & White River Junction, VT—W65AM, WNNE-TV Inc., Box 1310, White River Junction, VT 05001 (WNNE-TV Ch. 31 Hartford, VT-Hanover, NH)—100-w, lat. 43° 39' 14", long. 72° 17' 43".

NEW JERSEY

★ **Atlantic City**—W34AF, Channel America LPTV Holdings Inc., Suite 804, 24 W. 57th St., New York, NY 10019 (KUSK Ch. 7 Prescott-Phoenix, AZ)—100-w, lat. 39° 13' 40", long. 74° 40' 57". **Note:** Scheduled to operate as LPTV. Requests modification of CP for change to 39° 21' 01", 74° 26' 55".

★ **Cape May Court House**—W49AT, New Jersey Public Bcstg. Authority, CN777, 1573 Parkside, Trenton, NJ 08625 (WNJS Ch. 23 Camden)—lat. 39° 06' 18", long. 74° 48' 06".

★ **North Bergen County**—W28AB, Affiliated Communications Corp., 333 Jericho Turnpike, Jericho, NY—100-w, lat. 41° 02' 59", long. 74° 00' 28".

NEW MEXICO

Abiquiu—K11MH, Abiquiu Valley TV Assn., General Delivery, Box 63, Abiquiu, NM (KOAT-TV Ch. 7 Albuquerque)—1-w, lat. 36° 10' 52", long. 106° 20' 28".

Abiquiu rural area—K02HU, Abiquiu Valley TV Assn., General Delivery, Box 63, Abiquiu, NM (KNME-TV Ch. 5 Albuquerque)—1-w, lat. 36° 10' 52", long. 106° 20' 28".

Abiquiu rural area—K09LY, Abiquiu Valley TV Assn., General Delivery, Box 63, Abiquiu, NM (KOB-TV Ch. 4 Albuquerque)—1-w, lat. 36° 10' 52", long. 106° 20' 28".

Alamogordo—K36CK, KDBC-TV Ltd. Partnership, Box 1799, El Paso, TX 79999. (KDBC-TV Ch. 4 El Paso, TX)—100-w, lat. 32° 49' 45", long. 105° 53' 15".

Alamogordo—K40BP, Marsh Media of El Paso, 4140 Rio Bravo, El Paso, TX 79902 (KVIA-TV Ch. 7 El Paso, TX)—100-w, lat. 32° 49' 47", long. 105° 53' 15".

Alamogordo—K53BM, Mountain States Bcstg., Box 25200, Albuquerque, NM 87125 (KGSW-TV Ch. 14 Albuquerque)—100-w, lat. 32° 49' 45", long. 105° 52' 14".

Alamogordo—K63CD, Sara Diaz Warren, 6200 Valeria, El Paso, TX (KCIC Ch. 14 El Paso, TX)—1-w, lat. 32° 49' 45", long. 105° 52' 14". **Note:** Licensed as LPTV.

Alamogordo—K69AC, Alamogordo Evening Lions Club, Alamogordo, NM (KOB-TV Ch. 4 Albuquerque)—100-w, lat. 32° 49' 44", long. 105° 53' 11".

Alamogordo & Holloman AFB—K34CR, KOAT-TV Inc., 3801 Carlisle Blvd. NE, Albuquerque, NM 87107 (KOAT-TV Ch. 7 Albuquerque)—100-w, lat. 32° 49' 45", long. 105° 53' 15".

Alamogordo & Holloman AFB—K59AB, New Mexico Bcstg. Co. Inc., Box 910, 212-214 N. Main St., Roswell, NM 88201 (KBIM-TV Ch. 10 Roswell)—100-w, lat. 32° 49' 44", long. 105° 53' 11".

Alamogordo & Holloman AFB—K65CG, New Mexico Bcstg. Co. Inc., Box 1294, Albuquerque, NM 87103 (KGGM-TV Ch. 13 Albuquerque)—100-w, lat. 32° 49' 40", long. 105° 52' 46".

Alamogordo & Holloman AFB—K75CQ, Tri-State Bcstg. Co. Inc., 801 N. Oregon St., El Paso, TX 79902 (KTSM-TV Ch. 9 El Paso, TX)—100-w, lat. 32° 49' 45", long. 105° 53' 15".

Alamogordo, Holloman AFB & Tularosa—K67AX, Regents of New Mexico State U., Box TV22, Las Cruces, NM 88003 (KRWG-TV Ch. 22 Las Cruces)—100-w, lat. 32° 49' 47", long. 105° 53' 13".

Albuquerque—K06LE, KOB-TV Inc., 4 Broadcast Plaza SW, Albuquerque, NM 87104 (KOB-TV Ch. 4 Albuquerque)—10-w, lat. 35° 23' 51", long. 105° 32' 34".

Albuquerque—K10MG, KOB-TV Inc., 4 Broadcast Plaza SW, Albuquerque, NM 87104 (KOB-TV Ch. 4 Albuquerque)—1-w, lat. 35° 04' 18", long. 106° 57' 44".

Albuquerque—K48AM, Olivarez TV Co. Inc., 3908 Parsifal NE, Albuquerque, NM (KMEX-TV Ch. 34 Los Angeles, CA; KWEX-TV Ch. 41 San Antonio, TX)—1000-w, lat. 35° 12' 41", long. 106° 26' 56".

Alma, Glenwood, Mule Creek area & Pleasanton—K02DE, Glenwood TV Club, Box 44, Glenwood, NM (KOAT-TV Ch. 7 Albuquerque)—10-w, lat. 33° 18' 14", long. 108° 56' 00".

Alma, Glenwood, Mule Creek area & Pleasanton—K08GC, Glenwood TV Club, Box 44, Glenwood, NM (KVOA-TV Ch. 4 Tucson, AZ)—10-w, lat. 33° 18' 14", long. 108° 56' 00".

Alma, Glenwood, Mule Creek area & Pleasanton—K10IC, Glenwood TV Club, Box 68, Glenwood, NM (KOLD-TV Ch. 13 Tucson, AZ)—10-w, lat. 33° 18' 14", long. 108° 56' 00".

Amalia—K06KL, Amalia TV Translator Assn., Box 27, Costilla, NM (KNME-TV Ch. 5 Albuquerque)—1-w, lat. 36° 55' 20", long. 105° 25' 15".

Amalia—K08IM, Amalia TV Translator Assn., Box 27, Costilla, NM (KOB-TV Ch. 4 Albuquerque)—1-w, lat. 36° 55' 20", long. 105° 25' 15".

Amalia—K10JL, Amalia TV Translator Assn., Box 27, Costilla, NM (KOAT-TV Ch. 7 Albuquerque)—1-w, lat. 36° 55' 20", long. 105° 25' 15".

Amalia—K12KB, Amalia TV Translator Assn., Box 27, Costilla, NM (KGGM-TV Ch. 13 Albuquerque)—1-w, lat. 36° 55' 20", long. 105° 25' 15".

Animas & Cotton City—K02JK, Hidalgo County Commissioners, 300 S. Shakespeare St., Lordsburg, NM (KGUN Ch. 9 Tucson, AZ)—10-w, lat. 32° 14' 54", long. 108° 59' 27".

Animas & Cotton City—K07PL, Hidalgo County Commissioners, 300 S. Shakespeare St., Lordsburg, NM (KOLD-TV Ch. 13 Tucson, AZ)—10-w, lat. 32° 14' 54", long. 108° 59' 27".

Animas & Cotton City—K110N, Hidalgo County Commissioners, 300 S. Shakespeare St., Lordsburg, NM (KVOA-TV Ch. 4 Tucson, AZ)—10-w, lat. 32° 14' 54", long. 108° 59' 27".

Arenas Valley—See K07EB, Arenas.

Arenas, Arenas Valley, Central, Fierro, Hanover, Hurley, Pinos Altos, Santa Rita, Silver City & suburban area (north)—K07EB, New Mexico Bcstg. Co. Inc., Box 1294, Albuquerque, NM 87103 (KGGM-TV Ch. 13 Albuquerque)—10-w, lat. 32° 50' 40", long. 108° 14' 18".

Arenas, Fort Bayard, Hurley, Pinos Altos, Santa Rita & Silver City—K11DU, Pinos Altos TV Assn., 1005 Pope St., Silver City, NM (KVOA-TV Ch. 4 Tucson, AZ)—100-w, lat. 32° 51' 30", long. 108° 14' 30".

Arrey & Derry—K67BG, New Mexico Bcstg. Co. Inc., Box 1294, Albuquerque, NM 87103 (KGGM-TV Ch. 13 Albuquerque)—10-w, lat. 32° 58' 17", long. 107° 13' 25".

Aztec—K08FR, New Mexico Bcstg. Co. Inc., 13 Broadcast Plaza, Albuquerque, NM 87104 (KGGM-TV Ch. 13 Albuquerque)—10-w, lat. 36° 46' 20", long. 108° 01' 42".

Aztec & Cedar Hill—K10CG, KOAT-TV Inc., 3801 Carlisle Blvd. NE, Albuquerque, NM 87107 (KOAT-TV Ch. 7 Albuquerque)—10-w, lat. 36° 46' 20", long. 108° 01' 42".

Bingham & Carrizozo—K62BC, Regents of U. of New Mexico and the Board of Education of the City of Albuquerque, 1130 University NE, Albuquerque, NM 87102 (KNME-TV Ch. 5 Albuquerque)—100-w, lat. 33° 49' 15", long. 106° 14' 42".

★ **Black Lake Addition in Colfax County, 20-mi. S of Eagle Nest**—K06JO, Black Lake TV Assn. Inc., Box 6, Angel Fire, NM (KOB-TV Ch. 4 Albuquerque)—1-w, lat. 36° 19' 14", long. 105° 18' 04".

Blanco & Bloomfield—K07IY, San Juan Non-Profit TV Assn., Box 444, Farmington, NM (KOB-TV Ch. 4 Albuquerque)—1-w, lat. 36° 41' 03", long. 107° 51' 29".

Blanco & Bloomfield—K09JJ, KOAT-TV Inc., 3801 Carlisle Blvd. NE, Albuquerque, NM 87107 (KOAT-TV Ch. 7 Albuquerque)—1-w, lat. 36° 41' 03", long. 107° 51' 29".

Blanco & Bloomfield—K11JO, New Mexico Bcstg. Co. Inc., 13 Broadcast Plaza, Albuquerque, NM 87104 (KGGM-TV Ch. 13 Albuquerque)—1-w, lat. 36° 41' 03", long. 107° 51' 29".

Bloomfield—See K07IY, Blanco.

Bloomfield—See K09JJ, Blanco.

Bloomfield—See K11JO, Blanco.

Bloomfield Hwy., Farmington & Huerfano—K57EB, KOB-TV Inc., 4 Broadcast Plaza SW, Albuquerque, NM 87104 (KOB-TV Ch. 4 Albuquerque)—10-w, lat. 36° 25' 33", long. 107° 50' 39".

Bloomfield Hwy., Farmington & Huerfano—K62CR, KOAT-TV Inc., 3801 Carlisle Blvd. NE, Albuquerque, NM 87107 (KOAT-TV Ch. 7 Albuquerque)—10-w, lat. 36° 25' 33", long. 107° 50' 39".

Bloomfield Hwy., Farmington & Huerfano—K83AT, New Mexico Bcstg. Co. Inc., 13 Broadcast Plaza, Albuquerque, NM 87104 (KOAT-TV Ch. 7 Albuquerque)—10-w, lat. 36° 26' 09", long. 107° 50' 39".

Brazos, Chama, Park View & Tierra Amarilla—K09KJ, KOB-TV Inc., 4 Broadcast Plaza SW, Albuquerque, NM 87104 (KOB-TV Ch. 4 Albuquerque)—10-w, lat. 36° 53' 58", long. 106° 36' 05".

Buena Vista—K10LE, Buena Vista TV Translator Corp., General Delivery, Buena Vista, NM (KOB-TV Ch. 4 Albuquerque)—1-w, lat. 35° 53' 55", long. 105° 15' 37".

Buena Vista—K12LQ, Buena Vista TV Translator Corp., General Delivery, Buena Vista, NM (KOAT-TV Ch. 7 Albuquerque)—1-w, lat. 35° 53' 55", long. 105° 15' 37".

Capitan & Ruidoso—K55AC, New Mexico Bcstg. Co. Inc., Box 910, 212-214 N. Main St., Roswell, NM 88201 (KBIM-TV Ch. 10 Roswell)—100-w, lat. 33° 24' 14", long. 105° 46' 55".

Capitan & Ruidoso—K64AS, KOB-TV Inc., 4 Broadcast Plaza SW, Albuquerque, NM 87104 (KOB-TV Ch. 4 Albuquerque)—10-w, lat. 33° 22' 21", long. 105° 44' 54".

Capitan, Mescalero & Ruidoso—K58AH, KOAT-TV Inc., 3801 Carlisle Blvd. NE, Albuquerque, NM 87107 (KOAT-TV Ch. 7 Albuquerque)—100-w, lat. 33° 24' 14", long. 105° 46' 55".

Capulin—See K46BY, Des Moines.

Capulin & Des Moines—K42CH, Sierra Grande Television Co., Rte. 3, Des Moines, NM 88418 (KAMR-TV Ch. 4 Amarillo, TX)—20-w, lat. 36° 42' 19", long. 103° 52' 38". **Note:** Licensed as LPTV.

Capulin & Des Moines—K54BN, Regents of U. of New Mexico and the Board of Education of the City of Albuquerque, 1130 University NE, Albuquerque, NM 87102 (KNME-TV Ch. 5 Albuquerque)—100-w, lat. 36° 42' 19", long. 103° 52' 38".

Capulin & Des Moines—K62AR, Sierra Grande TV Cooperative Inc., Rte. 3, Des Moines, NM 88418 (KOAT-TV Ch. 7 Albuquerque)—100-w, lat. 36° 42' 19", long. 103° 52' 38".

Carlsbad—K31BX, Mountain States Bcstg., Box 25200, Albuquerque, NM 87125 (KGSW-TV Ch. 14 Albuquerque)—1000-w, lat. 32° 27' 16", long. 104° 12' 46".

Carlsbad—K69CV, Regents of Eastern New Mexico U., KENW, Eastern New Mexico U., Portales, NM 88130 (KENW Ch. 3 Portales)—100-w, lat. 32° 26' 17", long. 104° 16' 42".

Carrizozo—K43BT, KOAT-TV Inc., 3801 Carlisle Blvd. NE, Albuquerque, NM 87107 (KOAT-TV Ch. 7 Albuquerque)—100-w, lat. 33° 24' 14", long. 105° 46' 55".

Carrizozo—K51CN, KOB-TV Inc., 4 Broadcast Plaza SW, Albuquerque, NM 87104 (KOB-TV Ch. 4 Albuquerque)—100-w, lat. 33° 25' 46", long. 105° 59' 17".

Carrizozo—See K62BC, Bingham.

★ **Carrizozo Indian Community & Mud Canyon**—K110D, Apache Tribe of Mescalero, Mescalero, NM (KGGM-TV Ch. 13 Albuquerque)—1-w, lat. 33° 22' 45", long. 105° 48' 31".

Carrizozo, Oscura & Three Rivers—K57CF, New Mexico Bcstg. Co. Inc., Box 1294, Albuquerque, NM 87103 (KGGM-TV Ch. 13 Albuquerque)—100-w, lat. 33° 49' 15", long. 106° 14' 42".

Cedar Canyon & South Fork—K67BD, Apache Tribe of Mescalero, Mescalero, NM (KOB-TV Ch. 4 Albuquerque)—1-w, lat. 33° 24' 15", long. 105° 46' 51".

Cedar Hill—See K10CG, Aztec.

Central—See K07EB, Arenas.

Chama—See K09KJ, Brazos.

Chama—See K60DD, Brazos.

Chama—K69CH, Regents of U. of New Mexico and the Board of Education of the City of Albuquerque, 1130 University NE, Albuquerque, NM 87102 (KNME-TV Ch. 5 Albuquerque)—10-w, lat. 36° 53' 58", long. 106° 36' 05".

Cliff & Gila—K02KG, Regents of New Mexico State U., Box TV22, Las Cruces, NM 88003 (KRWG-TV Ch. 22 Las Cruces)—10-w, lat. 32° 56' 46", long. 108° 42' 30".

Cliff & Gila—K04LP, Cliff-Gila TV Club, Box 62, Gila, NM (KVOA-TV Ch. 4 Tucson, AZ)—10-w, lat. 32° 56' 46", long. 108° 42' 30".

Cliff & Gila—K07AS, Cliff-Gila TV Club, Box 62, Gila, NM (KOLD-TV Ch. 13 Tucson, AZ)—1-w, lat. 32° 56' 46", long. 108° 42' 30".

Cliff & Gila—K09IG, Cliff-Gila TV Club, Box 62, Gila, NM (KOAT-TV Ch. 7 Albuquerque)—1-w, lat. 32° 56' 46", long. 108° 42' 30".

Clovis—K26CD, KFDA-TV Inc., Box 1400, Amarillo, TX 79189 (KFDA-TV Ch. 10 Amarillo, TX)—1000-w, lat. 34° 26' 25", long. 103° 12' 37".

★ **Clovis**—K49BY, New Mexico Bcstg. Co. Inc., 13 Broadcast Plaza, Albuquerque, NM 87104 (KGGM-TV Ch. 13 Albuquerque)—100-w, lat. 34° 22' 35", long. 103° 13' 45".

Clovis—K55AM, Stanley S. Hubbard Revocable Trust, 124 E. 4th St., Roswell, NM 88201 (KOBR Ch. 8 Roswell)—100-w, lat. 34° 26' 25", long. 103° 12' 33".

Clovis—K65BT, New Mexico Bcstg. Co. Inc., Box 910, 212-214 N. Main St., Roswell, NM 88201 (KBIM-TV Ch. 10 Roswell)—100-w, lat. 34° 26' 25", long. 103° 12' 33".

Clovis, NM & Farwell, TX—K43BU, Marsh Media Inc., One Broadcast Center, Amarillo, TX 79101 (KVII-TV Ch. 7 Amarillo, TX)—1000-w, lat. 34° 26' 25", long. 103° 12' 37".

Colfax—K57AB, KOB-TV Inc., 4 Broadcast Plaza SW, Albuquerque, NM 87104 (KOB-TV Ch. 4 Albuquerque)—20-w, lat. 36° 33' 36", long. 105° 11' 40".

Colfax—K60AA, Regents of U. of New Mexico and the Board of Education of the City of Albuquerque, 1130 University Blvd. NE, Albuquerque, NM 87102 (KNME-TV Ch. 5 Albuquerque)—20-w, lat. 36° 33' 36", long. 105° 11' 40".

Colfax—K66AE, KOAT-TV Inc., 3801 Carlisle Blvd. NE, Albuquerque, NM 87107 (KOAT-TV Ch. 7 Albuquerque)—20-w, lat. 36° 33' 36", long. 105° 11' 40".

Colfax—K69AE, New Mexico Bcstg. Co. Inc., Box 1294, Albuquerque, NM 87103-1294 (KGGM-TV Ch. 13 Albuquerque)—20-w, lat. 36° 33' 36", long. 105° 11' 40".

Columbine Park—K02DZ, Molybdenum Corp. of America, Box 153, Red River, NM (KGGM-TV Ch. 13 Albuquerque)—1-w, lat. 36° 41' 25", long. 105° 33' 43".

Columbine Park—K09GR, Molybdenum Corp. of America, Box 153, Red River, NM (KOB-TV Ch. 4 Albuquerque)—1-w, lat. 36° 41' 25", long. 105° 33' 43".

Columbine Park—K11GU, Molybdenum Corp. of America, Box 153, Red River, NM (KOAT-TV Ch. 7 Albuquerque)—1-w, lat. 36° 41' 25", long. 105° 33' 43".

Conchas Dam & Garita—K09IA, Conchas Dam TV Assn., Box 984, Conchas Dam, NM (KOB-TV Ch. 4 Albuquerque)—1-w, lat. 35° 15' 48", long. 104° 13' 36".

Conchas Dam & Garita—K11JD, Conchas Dam TV Assn., Box 984, Conchas Dam, NM (KOAT-TV Ch. 7 Albuquerque)—1-w, lat. 35° 15' 48", long. 104° 13' 36".

Conchas Dam, FAA Radar Station & Garita—K06JB, Conchas Dam TV Assn., Box 984, Conchas Dam, NM (KGGM-TV Ch. 13 Albuquerque)—5-w, lat. 35° 15' 48", long. 104° 13' 36".

Cotton City—See K02JK, Animas.

Cotton City—See K07PL, Animas.

Cotton City—See K11ON, Animas.

Coyote—K02IR, Coyote TV Translator Co., 216-B Riverside Dr. NE, Espanola, NM (KGGM-TV Ch. 13 Albuquerque)—1-w, lat. 36° 13' 30", long. 106° 41' 15".

Coyote—K09NT, Coyote TV Translator Co., 216-B Riverside Dr. NE, Espanola, NM (KOB-TV Ch. 4 Albuquerque)—1-w, lat. 36° 13' 30", long. 106° 41' 15".

Coyote—K11NY, Coyote TV Translator Co., 216-B Riverside Dr. NE, Espanola, NM (KOAT-TV Ch. 7 Albuquerque)—1-w, lat. 36° 13' 30", long. 106° 41' 15".

Coyote Canyon School, Dezza Bluff (area W), Naschitti Schools, Mexican Springs, Sheep Springs & Tohatchi—K02IH, Navajo Tribe, Communications Dept., Box 86, Fort Defiance, AZ (KGGM-TV Ch. 13 Albuquerque)—10-w, lat. 35° 54' 29", long. 108° 46' 21".

Coyote Canyon School, Dezza Bluff (area W), Naschitti Schools, Mexican Springs, Sheep Springs & Tohatchi—K09NA, Navajo Tribe, Communications Dept., Box 86, Fort Defiance, AZ (KOB-TV Ch. 4 Albuquerque)—10-w, lat. 35° 54' 29", long. 108° 46' 21".

Crownpoint—K11II, Gallup McKinley County Schools (KNME-TV Ch. 5 Albuquerque)—1-w, lat. 35° 40' 48", long. 108° 08' 54".

Deming—K55BT, Marsh Media of El Paso, 4140 Rio Bravo, El Paso, TX 79902 (KVIA-TV Ch. 7 El Paso, TX)—100-w, lat. 32° 11' 40", long. 107° 36' 29".

Deming & areas northeast & south—K57AW, New Mexico Bcstg. Co. Inc., 13 Broadcast Plaza, Albuquerque, NM 87104 (KGGM-TV Ch. 13 Albuquerque)—1000-w, lat. 32° 11' 40", long. 107° 36' 29".

Derry—See K67BG, Arrey.

Des Moines—See K42CH, Capulin.

Des Moines—See K54BN, Capulin.

Des Moines—See K62AR, Capulin.

Des Moines & Capulin—K46BY, Sierra Grande TV Cooperative Inc., Rte. 3, Des Moines, NM 88148 (KFDA-TV Ch. 10 Amarillo, TX)—20-w, lat. 36° 42' 19", long. 103° 52' 38".

Dezza Bluff—See K02IH, Coyote Canyon School.

Dezza Bluff—See K09NA, Coyote Canyon School.

Dixon—K11KQ, Dixon Social Action Committee, General Delivery, Dixon, NM (KOAT-TV Ch. 7 Albuquerque)—1-w, lat. 36° 12' 29", long. 105° 54' 00".

★ **Dixon, Embudo & Rinconada**—K02LC, Dixon Social Action Committee, General Delivery, Dixon, NM (KGGM-TV Ch. 13 Albuquerque)—5-w, lat. 36° 12' 29", long. 105° 54' 00".

Dixon, Embudo & Rinconada—K09LN, Dixon Social Action Committee, General Delivery, Dixon, NM (KOB-TV Ch. 4 Albuquerque)—5-w, lat. 36° 12' 29", long. 105° 54' 00".

Dora—K69CQ, New Mexico Bcstg. Co. Inc., Box 910, 212-214 N. Main St., Roswell, NM 88201 (KBIM-TV Ch. 10 Roswell)—100-w, lat. 33° 54' 15", long. 103° 30' 41".

Dora & Portales—K67CS, Marsh Media Inc., One Broadcast Center, Amarillo, TX 79101 (KFDA-TV Ch. 10 Amarillo, TX)—100-w, lat. 34° 05' 05", long. 103° 22' 05".

Eagle Nest & Moreno Valley—K63AX, Regents of U. of New Mexico and the Board of Education of the City of Albuquerque, 1130 University NE, Albuquerque, NM 87102 (KNME-TV Ch. 5 Albuquerque)—20-w, lat. 36° 38' 28", long. 105° 13' 48".

Eagle Nest & rural area—K02AG, Eagle Nest TV Assn., Eagle Nest, NM (KOB-TV Ch. 4 Albuquerque)—1-w, lat. 36° 38' 28", long. 105° 13' 48".

Eagle Nest & rural area—K09AK, Eagle Nest TV Assn., Eagle Nest, NM (KOAT-TV Ch. 7 Albuquerque)—1-w, lat. 36° 38' 28", long. 105° 13' 48".

Eagle Nest & rural area—K35BZ, Eagle Nest TV Assn., Box 372, Angel Fire, NM 87710 (KGGM-TV Ch. 13 Albuquerque)—100-w, lat. 36° 38' 28", long. 105° 13' 48".

El Morro—K09KB, Ramah TV Assn., Box 64, Ramah, NM (KOAT-TV Ch. 7 Albuquerque)—1-w, lat. 35° 02' 28", long. 108° 19' 00".

Embudo—See K02LC, Dixon.

Embudo—See K09LN, Dixon.

Farley & rural area—K11GL, Farley TV Club, Star Rte., Springer, NM (KOB-TV Ch. 4 Albuquerque)—1-w, lat. 36° 25' 48", long. 104° 09' 24".

★ **Farmington**—K19CM, KOAT-TV Inc., 3801 Carlisle Blvd. NE, Albuquerque, NM 87107 (KOAT-TV Ch. 7 Albuquerque)—100-w, lat. 36° 41' 48", long. 108° 10' 39".

Farmington—K21AX, New Mexico Bcstg. Co. Inc., 13 Broadcast Plaza, Albuquerque, NM 87104 (KGGM-TV Ch. 13 Albuquerque)—100-w, lat. 36° 41' 48", long. 108° 10' 39".

★ **Farmington**—K23BT, Withers Bcstg. Co. of Colorado, Box 1508, Mount Vernon, IL 62864)—1000-w, lat. 36° 40' 16", long. 108° 13' 54".

Farmington—K43AI, Regents of U. of New Mexico and the Board of Education of the City of Albuquerque, 1130 University Blvd. NE, Albuquerque, NM 87102 (KNME-TV Ch. 5 Albuquerque)—100-w, lat. 36° 41' 48", long. 108° 10' 39". Note: Licensed as LPTV.

★ **Farmington**—K50BN, Channel 2 Assoc., 2009 Pacheco St., Santa Fe, NM 87501 (KKTQ Ch. 2 Santa Fe)—47-w, lat. 36° 41' 45", long. 108° 13' 23". Note: Licensed as LPTV.

Farmington—K55DW, Mountain States Bcstg., Box 25200, Albuquerque, NM (KGSW-TV Ch. 14 Albuquerque)—100-w, lat. 36° 41' 45", long. 108° 13' 18". Note: Licensed as LPTV.

Farmington—See K57EB, Bloomfield Hwy.

★ **Farmington**—K60OR, Regents of U. of New Mexico and the Board of Education of the City of Albuquerque, 1130 University NE, Albuquerque, NM 87102 (KNME-TV Ch. 5 Albuquerque)—20-w, lat. 36° 26' 09", long. 107° 50' 39".

Farmington—See K62CR, Bloomfield Hwy.

Translators—New Mexico

Farmington—K7OCT, San Juan Non-Profit TV Assn., Box 444, Farmington, NM (KOB-TV Ch. 4 Albuquerque)—100-w, lat. 36° 41' 48", long. 108° 10' 39".

Farmington—See K83AT, Bloomfield Hwy..

Fierro—See K07EB, Arenas.

Folsom—K03CU, Folsom TV Cooperative, Box 156, Folsom, NM (KRDO-TV Ch. 13 Colorado Springs-Pueblo, CO)—1-w, lat. 36° 50' 00", long. 103° 59' 52".

Forrest & McAllister—K52CR, KOAT-TV Inc., Box 25982, Albuquerque, NM 87125 (KOAT-TV Ch. 7 Albuquerque)—100-w, lat. 34° 50' 32", long. 103° 42' 44".

Forrest & McAllister—K61AF, Clovis Evening Lions Club, Box 751, Clovis, NM (KOB-TV Ch. 4 Albuquerque)—100-w, lat. 34° 50' 45", long. 103° 42' 35".

Forrest & McAllister—K65CB, Regents of Eastern New Mexico U., KENW, Eastern New Mexico U., Portales, NM 88130 (KENW Ch. 3 Portales)—100-w, lat. 34° 49' 54", long. 103° 43' 58".

Fort Bayard—See K11DU, Arenas.

Fort Bayard, Santa Rita & Silver City—K02ES, KDBC-TV Ltd. Partnership, Box 1799, El Paso, TX 79999 (KDBC-TV Ch. 4 El Paso, TX)—10-w, lat. 32° 50' 41", long. 108° 14' 18".

Fort Sumner—K13IL, Fort Sumner Chamber of Commerce, Box 49, Fort Sumner, NM (KOAT-TV Ch. 7 Albuquerque)—10-w, lat. 34° 35' 21", long. 104° 21' 26".

Fort Wingate & Indian Village—K61BA, Regents of U. of New Mexico and the Board of Education of the City of Albuquerque, 1130 University NE, Albuquerque, NM 87102 (KNME-TV Ch. 5 Albuquerque)—100-w, lat. 35° 27' 59", long. 108° 14' 25".

Gallina—K61BS, Gallina-Capulin TV Assn., Box 151, Gallina, NM (KOB-TV Ch. 4 Albuquerque)—20-w, lat. 36° 13' 14", long. 106° 45' 42".

★ **Gallina**—K63BU, Gallina-Capulin TV Assn., Box 151, Gallina, NM (KNME-TV Ch. 5 Albuquerque)—20-w, lat. 36° 13' 14", long. 106° 45' 42".

Gallina—K65CF, Gallina-Capulin TV Assn., Box 151, Gallina, NM (KOAT-TV Ch. 7 Albuquerque)—20-w, lat. 36° 13' 14", long. 106° 45' 42".

Gallina—K67CE, Gallina-Capulin TV Assn., Box 151, Gallina, NM (KGGM-TV Ch. 13 Albuquerque)—20-w, lat. 36° 13' 14", long. 106° 45' 42".

Gallup—K06IS, KOB-TV Inc., 4 Broadcast Plaza SW, Albuquerque, NM 87104 (KOB-TV Ch. 4 Albuquerque)—100-w, lat. 35° 54' 36", long. 108° 46' 33".

Gallup—K08IJ, KOAT-TV Inc., 3801 Carlisle Blvd. NE, Albuquerque, NM 87107 (KOAT-TV Ch. 7 Albuquerque)—100-w, lat. 35° 54' 34", long. 108° 46' 27".

Gallup—K63BD, Regents of U. of New Mexico and the Board of Education of the City of Albuquerque, 1130 University NE, Albuquerque, NM 87102 (KNME-TV Ch. 5 Albuquerque)—100-w, lat. 35° 32' 04", long. 108° 44' 26".

Gallup—K65BH, City of Gallup, 227 W. Coal Ave., Gallup, NM (KOB-TV Ch. 4 Albuquerque)—100-w, lat. 35° 32' 04", long. 108° 44' 26".

Gallup—K67BP, City of Gallup, 227 W. Coal Ave., Gallup, NM (KOAT-TV Ch. 7 Albuquerque)—100-w, lat. 35° 32' 04", long. 108° 44' 26".

Gallup—K69BW, City of Gallup, 227 W. Coal Ave., Gallup, NM (KGGM-TV Ch. 13 Albuquerque)—100-w, lat. 35° 32' 04", long. 108° 44' 26".

Garfield, Hatch, Leasburg & Radium Springs—K65BS, Regents of New Mexico State U., Box TV22, Las Cruces, NM 88003 (KRWG-TV Ch. 22 Las Cruces)—100-w, lat. 32° 41' 42", long. 107° 03' 48".

Gila—See K02KG, Cliff.

Gila—See K04LP, Cliff.

Gila—See K07AS, Cliff.

Gila—See K09IG, Cliff.

Gila Center Federal Housing area & Gila Hot Springs—K05GR, Gila Center Recreation Assn., Box 100, Rte. 11, Silver City, NM (KTSM-TV Ch. 9 El Paso, TX)—1-w, lat. 33° 07' 02", long. 108° 11' 30".

Gila Hot Springs—See K05GR, Gila Center Federal Housing area

Glenwood—See K02DE, Alma.

Glenwood—See K08GC, Alma.

Glenwood—See K10IC, Alma.

Glenwood & Pleasanton—K05JB, Glenwood TV Club, Box 68, Glenwood, NM 88039 (KOLD-TV Ch. 13 Tucson, AZ)—10-w, lat. 33° 18' 14", long. 108° 56' 00".

Grande—See K06GL, Des Moines.

Grande—See K08BH, Des Moines.

Grants & Milan—K06CU, KOB-TV Inc., 4 Broadcast Plaza SW, Albuquerque, NM 87104 (KOB-TV Ch. 4 Albuquerque)—1-w, lat. 35° 07' 00", long. 107° 54' 02".

Grants & Milan—K09EP, New Mexico Bcstg. Co. Inc., Box 1294, Albuquerque, NM 87103 (KGGM-TV Ch. 13 Albuquerque)—1-w, lat. 35° 07' 00", long. 107° 54' 02".

Grants & Milan—K11EV, KOAT-TV Inc., 3801 Carlisle Blvd. NE, Albuquerque, NM 87107 (KOAT-TV Ch. 7 Albuquerque)—1-w, lat. 35° 07' 00", long. 107° 54' 02".

Grants & Milan—K67CR, Regents of U. of New Mexico and the Board of Education of the City of Albuquerque, 1130 University NE, Albuquerque, NM 87102 (KNME-TV Ch. 5 Albuquerque)—10-w, lat. 35° 07' 00", long. 107° 54' 02".

Guadalupita—K09LO, Guadalupita TV Assn., Box 303, Guadalupita, NM (KOB-TV Ch. 4 Albuquerque)—1-w, lat. 36° 07' 21", long. 105° 13' 24".

Guadalupita—K11NV, Guadalupita TV Assn., Box 303, Guadalupita, NM (KGGM-TV Ch. 13 Albuquerque)—1-w, lat. 36° 07' 19", long. 105° 13' 25".

Hanover—See K07EB, Arenas.

Hatch—See K65BS, Garfield.

Hillsboro—K02IP, Hillsboro TV Assn., Box 485, Hillsboro, NM (KVIA-TV Ch. 7 El Paso, TX)—1-w, lat. 32° 55' 45", long. 107° 32' 00".

Hillsboro—K06DX, Hillsboro TV Assn., Box 485, Hillsboro, NM (KTSM-TV Ch. 9 El Paso, TX)—1-w, lat. 32° 55' 45", long. 107° 32' 00".

Hillsboro—K11HB, Hillsboro TV Assn., Box 485, Hillsboro, NM (KDBC-TV Ch. 4 El Paso, TX)—1-w, lat. 32° 55' 45", long. 107° 32' 00".

Hillsboro—K13UL, Regents of New Mexico State U., Box TV22, Las Cruces, NM 88003 (KRWG-TV Ch. 22 Las Cruces)—10-w, lat. 32° 55' 24", long. 107° 32' 43".

Hobbs—K12NH, KOAT-TV Inc., 3801 Carlisle Blvd. NE, Albuquerque, NM 87107 (KOAT-TV Ch. 7 Albuquerque)—10-w, lat. 32° 46' 10", long. 103° 09' 12".

Hobbs—K46CL, Prime Time Video Inc., Box 967, Roswell, NM 88202 (KRPV Ch. 27 Roswell)—100-w, lat., 32° 46' 10", long. 103° 09' 12".

Hobbs—K55CB, Marsh Media of El Paso, 4140 Rio Bravo, El Paso, TX 79902 (KVIO-TV Ch. 6 Carlsbad)—100-w, lat. 32° 46' 10", long. 103° 09' 12".

Hobbs—K60BC, KOAT-TV Inc., 3801 Carlisle Blvd. NE, Albuquerque, NM 87107 (KOAT-TV Ch. 7 Albuquerque)—100-w, lat. 32° 45' 59", long. 103° 10' 11".

Holloman AFB—See K34CR, Alamogordo.

Holloman AFB—See K59AB, Alamogordo.

Holloman AFB—See K65CG, Alamogordo.

Holloman AFB—See K67AX, Alamogordo.

Holloman AFB—See K75CQ, Alamogordo.

Holloman AFB—See K77CP, Alamogordo.

Hornsby Ranch, Montoya & Newkirk—K59BD, New Mexico Bcstg. Co. Inc., Box 1294, Albuquerque, NM 87103 (KGGM-TV Ch. 13 Albuquerque)—100-w, lat. 34° 59' 07", long. 104° 07' 60".

Horse Springs—K74CY, KOAT-TV Inc., 3801 Carlisle Blvd. NE, Albuquerque, NM 87107 (KOAT-TV Ch. 7 Albuquerque)—100-w, lat. 33° 46' 14", long. 107° 51' 15".

Horse Springs Store & ranch area—K69BB, KOB-TV Inc., 4 Broadcast Plaza SW, Albuquerque, NM 87104 (KOB-TV Ch. 4 Albuquerque)—100-w, lat. 33° 46' 14", long. 107° 51' 06".

Huerfano—See K57EB, Bloomfield Hwy.

Huerfano—See K62CR, Bloomfield Hwy.

Huerfano—See K83AT, Bloomfield Hwy.

Hurley—See K07EB, Arenas.

Hurley—See K11DU, Arenas.

Indian Village—See K61BA, Fort Wingate.

Kingston—K05ER, Kingston Community TV, Box 104, Star Rte. 2, Hillsboro, NM (KTSM-TV Ch. 9 El Paso, TX)—1-w, lat. 32° 55' 53", long. 107° 42' 47".

Las Cruces & Organ—K57BV, Marsh Media of El Paso, 4140 Rio Bravo, El Paso, TX 79902 (KVIA-TV Ch. 7 El Paso, TX)—1000-w, lat. 32° 16' 41", long. 106° 54' 36".

Las Cruces & Organ—K61AV, KDBC-TV Ltd. Partnership, Box 1799, El Paso, TX 79999 (KDBC-TV Ch. 4 El Paso, TX)—100-w, lat. 32° 16' 41", long. 106° 54' 36".

Las Vegas—K06ED, KOB-TV Inc., 4 Broadcast Plaza SW, Albuquerque, NM 87104 (KOB-TV Ch. 4 Albuquerque)—10-w, lat. 35° 35' 04", long. 105° 12' 07".

Las Vegas—K09AI, KOAT-TV, 3801 Carlisle Blvd. NE, Albuquerque, NM 87107 (KOAT-TV Ch. 7 Albuquerque)—10-w, lat. 35° 35' 04", long. 105° 12' 07".

Las Vegas—K11AL, New Mexico Bcstg. Co. Inc., Box 1294, Albuquerque, NM 87103 (KGGM-TV Ch. 13 Albuquerque)—10-w, lat. 35° 35' 04", long. 105° 12' 07".

Las Vegas—K65BQ, Regents of U. of New Mexico and the Board of Education of the City of Albuquerque, 1130 University NE, Albuquerque, NM 87102 (KNME-TV Ch. 5 Albuquerque)—100-w, lat. 35° 37' 46", long. 105° 14' 09".

Leasburg—See K65BS, Garfield.

Lordsburg—K02KP, Regents of New Mexico State U., Box TV22, Las Cruces, NM 88003 (KRWG-TV Ch. 22 Las Cruces)—10-w, lat. 32° 19' 40", long. 108° 43' 38".

★ **Lordsburg**—K15CL, Marsh Media of El Paso, 4140 Rio Bravo, El Paso, TX 79902 (KVIA-TV Ch. 7 El Paso, TX)—68-w, lat. 32° 12' 26", long. 108° 07' 33".

Lordsburg—K59CM, KOB-TV Inc., 4 Broadcast Plaza SW, Albuquerque, NM 87104 (KOB-TV Ch. 4 Albuquerque)—10-w, lat. 32° 34' 57", long. 108° 25' 26".

Lordsburg—K61CN, KOAT-TV Inc., 3801 Carlisle Blvd. NE, Albuquerque, NM 87107 (KOAT-TV Ch. 7 Albuquerque)—10-w, lat. 32° 34' 57", long. 108° 25' 29".

★ **Lordsburg**—K63DU, New Mexico Bcstg. Co. Inc., 13 Broadcast Plaza, Albuquerque, NM 87104 (KGGM-TV Ch. 13 Albuquerque)—600-w, lat. 32° 34' 57", long. 108° 25' 29".

Maxwell, Raton & Springer—K06DB, Raton Community TV Club, 128 Maxwell Ave., Raton, NM (KGGM-TV Ch. 13 Albuquerque)—1-w, lat. 36° 41' 00", long. 104° 24' 50".

Maxwell, Raton & Springer—K08EA, Raton Community TV Club, 128 Maxwell Ave., Raton, NM (KRDO-TV Ch. 13 Colorado Springs-Pueblo, CO)—1-w, lat. 36° 41' 00", long. 104° 24' 50".

Maxwell, Raton & Springer—K10BO, Raton Community TV Club, 128 Maxwell Ave., Raton, NM (KOB-TV Ch. 4 Albuquerque)—1-w, lat. 36° 41' 05", long. 104° 25' 12".

McAllister—See K52CR, Forrest.

McAllister—See K61AF, Forrest.

McAllister—See K65CB, Forrest.

Mescalero—K02KR, Apache Tribe of Mescalero, Mescalero, NM (KENW Ch. 3 Portales)—10-w, lat. 33° 09' 40", long. 105° 46' 30".

Mescalero—K10KJ, Apache Tribe of Mescalero, Mescalero, NM (KOAT-TV Ch. 7 Albuquerque)—10-w, lat. 33° 09' 40", long. 105° 46' 30".

Mescalero—K12KU, Apache Tribe of Mescalero, Mescalero, NM (KGGM-TV Ch. 13 Albuquerque)—1-w, lat. 33° 09' 40", long. 105° 46' 30".

Mescalero—See K58AH, Capitan.

Mescalero Apache Reservation—K02KQ, Apache Tribe of Mescalero, Mescalero, NM (KENW Ch. 3 Portales)—10-w, lat. 33° 11' 16", long. 105° 42' 55".

★ **Mescalero Apache Reservation**—K06IZ, Apache Tribe of Mescalero, Mescalero, NM (KOB-TV Ch. 4 Albuquerque)—10-w, lat. 33° 11' 16", long. 105° 42' 55".

Mescalero Apache Reservation—K08IX, Apache Tribe of Mescalero, Mescalero, NM (KOAT-TV Ch. 7 Albuquerque)—10-w, lat. 33° 11' 16", long. 105° 42' 55".

★ **Mescalero Apache Reservation**—K11NW, Apache Tribe of Mescalero, Mescalero, NM (KGGM-TV Ch. 13 Albuquerque)—10-w, lat. 33° 11' 16", long. 105° 42' 55".

Mesita Del Gato Ranch area—K55AL, KOB-TV Inc., 4 Broadcast Plaza SW, Albuquerque, NM 87104 (KOB-TV Ch. 4 Albuquerque)—100-w, lat. 35° 24' 15", long. 105° 11' 21".

Mexican Springs—See K02IH, Coyote Canyon School.

Mexican Springs—See K09NA, Coyote Canyon School.

Milan—See K06CU, Grants.

Milan—See K09EP, Grants.

Milan—See K11EV, Grants.

Milan—See K67CR, Grants.

Mimbres Valley area & San Lorenzo—K06AW, Mimbres TV Assn., San Lorenzo, NM (KTSM-TV Ch. 9 El Paso, TX)—1-w, lat. 32° 49' 00", long. 107° 57' 00".

Mimbres Valley area & San Lorenzo—K11HK, Mimbres TV Assn., San Lorenzo, NM (KDBC-TV Ch. 4 El Paso, TX)—1-w, lat. 32° 49' 00", long. 107° 57' 00".

Montoya—See K59BD, Hornsby Ranch.

Montoya & Newkirk—K55CV, KOB-TV Inc., 4 Broadcast Plaza SW, Albuquerque, NM 87104 (KOB-TV Ch. 4 Albuquerque)—100-w, lat. 34° 59' 04", long. 104° 08' 00".

Montoya & Newkirk—K57BR, KOAT-TV Inc., 3801 Carlisle Blvd. NE, Albuquerque, NM 87107 (KOAT-TV Ch. 7 Albuquerque)—100-w, lat. 34° 59' 04", long. 104° 08' 00".

Mora—K06HX, Mora TV Assn., Box 157, Mora, NM (KGGM-TV Ch. 13 Albuquerque)—1-w, lat. 35° 57' 31", long. 105° 21' 14".

Mora—K09DZ, Mora TV Assn., Box 157, Mora, NM (KOB-TV Ch. 4 Albuquerque)—1-w, lat. 35° 57' 31", long. 105° 21' 14".

Mora—K11IK, Mora TV Assn., Box 157, Mora, NM (KOAT-TV Ch. 7 Albuquerque)—1-w, lat. 35° 57' 31", long. 105° 21' 14".

Moreno Valley—See K63AX, Eagle Nest.

Mosquero & Roy—K69CG, Regents of U. of New Mexico and the Board of Education of the City of Albuquerque, 1130 University NE, Albuquerque, NM 87102 (KNME-TV Ch. 5 Albuquerque)—10-w, lat. 35° 53' 51", long. 104° 11' 27".

Mud Canyon—See K110D, Carrizozo Indian Community.

Mule Creek—See K02DE, Alma.

Mule Creek—See K08GC, Alma.

Mule Creek—See K10IC, Alma.

Naschitti Schools—See K02IH, Coyote Canyon School.

Naschitti Schools—See K09NA, Coyote Canyon School.

Navajo—K04DV, Navajo Tribe, Communications Dept., Box 86, Fort Defiance, AZ (KOB-TV Ch. 4 Albuquerque)—1-w, lat. 35° 54' 25", long. 109° 02' 06".

Navajo—K07GR, Navajo Tribe, Communications Dept., Box 86, Fort Defiance, AZ (KOAT-TV Ch. 7 Albuquerque)—10-w, lat. 35° 54' 25", long. 109° 02' 06".

Navajo—K13GX, Navajo Tribe, Communications Dept., Box 86, Fort Defiance, AZ (KGGM-TV Ch. 13 Albuquerque)—1-w, lat. 35° 54' 25", long. 109° 02' 06".

Newkirk—See K55CV, Montoya.

Newkirk—See K57BR, Montoya.

Newkirk—See K59BD, Hornsby Ranch.

Nolan & Wootan—K58AZ, Regents of U. of New Mexico and the Board of Education of the City of Albuquerque, 1130 University NE, Albuquerque, NM 87102 (KNME-TV Ch. 5 Albuquerque)—100-w, lat. 35° 59' 02", long. 104° 54' 13".

Organ—K06EF, Organ TV Assn., Box 236, Organ, NM (KTSM-TV Ch. 9 El Paso, TX)—5-w, lat. 32° 22' 21", long. 106° 45' 10".

Organ—See K57BV, Las Cruces.

Organ—See K61AV, Las Cruces.

Oscuro—See K57CF, Carrizozo.

Park View—See K09KJ, Brazos.

Park View—See K60DD, Brazos.

Penasco—K06FT, Penasco Social Action Committee, TV Committee, General Delivery, Rodarte, NM (KOB-TV Ch. 4 Albuquerque)—1-w, lat. 36° 13' 02", long. 105° 43' 59".

Penasco—K09IU, Penasco Social Action Committee, TV Committee, General Delivery, Rodarte, NM (KGGM-TV Ch. 13 Albuquerque)—1-w, lat. 36° 13' 02", long. 105° 43' 59".

Penasco—K11IZ, Penasco Social Action Committee, TV Committee, General Delivery, Rodarte, NM (KOAT-TV Ch. 7 Albuquerque)—1-w, lat. 36° 13' 13", long. 105° 43' 59".

Penasco—K41CC, Penasco Social Action Committee, TV Committee, General Delivery, Rodarte, NM (KNME-TV Ch. 5 Albuquerque)—1-w, lat. 36° 13' 02", long. 105° 43' 59".

Pineywoods Estates—K11RH, Pineywoods Water Assn., Box 121, Cloudcroft, NM (KDBC-TV Ch. 4 El Paso, TX)—1-w, lat. 32° 57' 31", long. 105° 46' 54".

Pinos Altos—See K07EB, Arenas.

Pinos Altos—See K11DU, Arenas.

Pleasant Hill—See K06GF, Clovis.

Pleasanton—See K02DE, Alma.

Pleasanton—See K08GC, Alma.

Pleasanton—See K10IC, Alma.

★ **Portales**—K34BA, KOAT-TV Inc., 3801 Carlisle Blvd. NE, Albuquerque, NM 87107 (KOAT-TV Ch. 7 Albuquerque)—10-w, lat. 34° 09' 48", long. 103° 20' 20".

Portales—K66DO, Prime Time Video Inc., Box 967, Roswell, NM 88202 (KRPV Ch. 27 Roswell)—1000-w, lat. 34° 08' 07", long. 103° 36' 57".

Portales—See K67CS, Dora.

Quemado—K02GB, Independent School District 2, Box 128, Quemado, NM (KNME-TV Ch. 5 Albuquerque)—1-w, lat. 34° 19' 45", long. 108° 33' 48".

Quemado—K06KP, Quemado TV Assn., Box 55, Quemado, NM (KGGM-TV Ch. 13 Albuquerque)—1-w, lat. 34° 20' 45", long. 108° 34' 15".

Quemado—K09JK, Quemado TV Assn., Box 55, Quemado, NM (KOB-TV Ch. 4 Albuquerque)—1-w, lat. 34° 20' 45", long. 108° 34' 15".

Quemado—K11JT, Quemado TV Assn., Box 55, Quemado, NM (KOAT-TV Ch. 7 Albuquerque)—1-w, lat. 34° 20' 45", long. 108° 34' 15".

★ **Questa**—K25CA, Molycord Inc., Box 469, Questa, NM 87556 (KGGM-TV Ch. 13 Albuquerque)—10-w, lat. 36° 41' 25", long. 105° 35' 43".

Radium Springs—See K65BS, Garfield.

Ramah—K02JT, Ramah Navajo School Board Inc., Box 16, Ramah, NM (KNME-TV Ch. 5 Albuquerque)—1-w, lat. 35° 07' 09", long. 108° 30' 20".

Ramah—K07JQ, Ramah TV Assn., Box 64, Ramah, NM (KOAT-TV Ch. 7 Albuquerque)—1-w, lat. 35° 07' 09", long. 108° 30' 20".

Ramah—K11JF, Ramah TV Assn., Box 64, Ramah, NM (KOB-TV Ch. 4 Albuquerque)—1-w, lat. 35° 07' 09", long. 108° 30' 20".

Ramah & Zuni—K74DJ, Gallup McKinley County Schools (KNME-TV Ch. 5 Albuquerque)—20-w, lat. 35° 06' 50", long. 108° 44' 12".

Raton—See K06DB, Maxwell.

Raton—See K08EA, Maxwell.

Raton—See K10BQ, Maxwell.

Red River—K03CZ, Community TV Assn. Cooperative, Box 70, Red River, NM 87558 (KOAT-TV Ch. 7 Albuquerque)—33-w, lat. 36° 43' 38", long. 105° 25' 28".

Red River—K06FZ, Community TV Assn. Cooperative, Box 70, Red River, NM 87558 TX (KOB-TV Ch. 4 Albuquerque)—1-w, lat. 36° 43' 38", long. 105° 25' 28".

Red River—K08ES, Community TV Assn. Cooperative, Box 70, Red River, NM 87558 (KGGM-TV Ch. 13 Albuquerque)—10-w, lat. 36° 41' 00", long. 105° 22' 21".

Red River—K120C, Community TV Assn. Cooperative, Box 70, Red River, NM 87558 (KOAT-TV Ch. 7 Albuquerque)—10-w, lat. 36° 41' 00", long. 105° 22' 21".

Reserve—K02EP, Reserve Community TV Service, Box 586, Reserve, NM (KGUN Ch. 9 Tucson, AZ)—1-w, lat. 33° 45' 00", long. 108° 45' 00".

Reserve—K06EI, Reserve Community TV Service, Box 586, Reserve, NM (KOLD-TV Ch. 13 Tucson, AZ)—1-w, lat. 33° 45' 00", long. 108° 45' 00".

Reserve—K11HQ, Reserve Community TV Service, Box 586, Reserve, NM (KVOA-TV Ch. 4 Tucson, AZ)—1-w, lat. 33° 45' 00", long. 108° 45' 00".

Rinconada—See K02LC, Dixon.

Rinconada—See K09LN, Dixon.

Rodeo—K02IG, Rodeo TV Assn., Swan Antenna Systems, Box 5378, Bisbee, AZ (KOLD-TV Ch. 13 Tucson, AZ)—1-w, lat. 31° 53' 43", long. 108° 57' 50".

Rodeo—K07CW, Rodeo TV Assn., Swan Antenna Systems, Box 5378, Bisbee, AZ (KGUN Ch. 9 Tucson, AZ)—1-w, lat. 31° 54' 08", long. 108° 57' 50".

Rodeo—K11FT, Rodeo TV Assn., Swan Antenna Systems, Box 5378, Bisbee, AZ (KVOA-TV Ch. 4 Tucson, AZ)—1-w, lat. 31° 53' 43", long. 108° 57' 50".

Roswell—K13RK, KOAT-TV Inc., Box 25982, Albuquerque, NM 87125 (KOAT-TV Ch. 7 Albuquerque)—10-w, lat. 33° 24' 05", long. 104° 22' 45".

Roswell—K62AL, KOAT-TV Inc., 3801 Carlisle Blvd. NE, Albuquerque, NM 87107 (KOAT-TV Ch. 7 Albuquerque)—100-w, lat. 33° 22' 05", long. 104° 37' 55".

Roy—K02EU, Roy Municipal School District 3, Box 96, Roy, NM (KNME-TV Ch. 5 Albuquerque)—1-w, lat. 35° 58' 40", long. 104° 14' 00".

Translators—New Mexico

- Roy**—K06EM, Roy TV Club, Box 7, Roy, NM (KOB-TV Ch. 4 Albuquerque)—10-w, lat. 35° 57' 50", long. 104° 13' 40".
- Roy**—K09AW, Roy TV Club, Box 7, Roy, NM (KOAT-TV Ch. 7 Albuquerque)—10-w, lat. 35° 55' 33", long. 104° 24' 47".
- Roy**—K11AW, Roy TV Club, Box 7, Roy, NM (KGGM-TV Ch. 13 Albuquerque)—10-w, lat. 35° 55' 33", long. 104° 24' 47".
- Roy**—See K69CG, Mosquero.
- ★ **Ruidoso**—K16BZ, New Mexico Bcstg. Co. Inc., 13 Broadcast Plaza, Albuquerque, NM 87104 (KGGM-TV Ch. 13 Albuquerque)—100-w, lat. 33° 24' 14", long. 105° 46' 55".
- Ruidoso**—K45BX, Prime Time Christian Broadcasting, 2110 S. Main, Roswell, NM 88201 (KRPV Ch. 27 Roswell)—100-w, lat. 33° 24' 14", long. 105° 46' 55".
- Ruidoso**—See K55AC, Capitan.
- Ruidoso**—See K58AH, Capitan.
- Ruidoso**—K61EM, Eastern New Mexico University, 15th & Ave. O, Portales, NM 88130 (KENW Ch. 3 Portales)—100-w, lat. 33° 24' 14", long. 105° 46' 55".
- Ruidoso**—See K64AS, Capitan.
- San Jon**—K28BA, Canaan Communications Inc., Box 751, Amarillo, TX 79189 (KAMR-TV Ch. 4 Amarillo, TX)—20-w, lat. 35° 05' 23", long. 103° 56' 24".
- San Lorenzo**—See K06AW, Mimbres Valley.
- San Lorenzo**—K07FH, Mimbres TV Assn., San Lorenzo, NM (KVIA-TV Ch. 7 El Paso, TX)—1-w, lat. 32° 49' 00", long. 107° 57' 00".
- San Lorenzo**—See K11HK, Mimbres Valley.
- ★ **San Mateo**—K18CE, Arapahoe County TV Club, 18100 E. Berry Dr., Aurora, CO 80015 (WTBS Ch. 17 Atlanta, GA)—1000-w, lat. 35° 22' 15", long. 107° 45' 04".
- ★ **San Mateo**—K35BE, Arapahoe County TV Club, 18100 E. Berry Dr., Aurora, CO 80015 (WTBS Ch. 17 Atlanta, GA)—1000-w, lat. 35° 22' 15", long. 107° 45' 04".
- ★ **Santa Fe**—K09US, KOAT-TV Inc., 3801 Carlisle Blvd. NE, Albuquerque, NM 87107 (KOAT-TV Ch. 7 Albuquerque)—10-w, lat. 35° 40' 00", long. 106° 00' 50".
- Santa Rita**—See K02ES, Fort Bayard.
- Santa Rita**—See K07EB, Arenas.
- Santa Rita**—See K11DU, Arenas.
- Santa Rosa**—K62CU, Santa Rosa Chamber of Commerce, 486 Parker Ave., Santa Rosa, NM (KGGM-TV Ch. 13 Albuquerque)—100-w, lat. 34° 57' 20", long. 104° 40' 55".
- Santa Rosa**—K70BT, Santa Rosa Chamber of Commerce, 486 Parker Ave., Santa Rosa, NM (KOB-TV Ch. 4 Albuquerque)—100-w, lat. 34° 57' 20", long. 104° 40' 55".
- Santa Rosa**—K74B0, School District 8 & New Mexico Board of Education, 344 Fourth St., Santa Rosa, NM (KNME-TV Ch. 5 Albuquerque)—20-w, lat. 34° 57' 20", long. 104° 40' 55".
- Santa Rosa**—K78AS, Santa Rosa Chamber of Commerce, 486 Parker Ave., Santa Rosa, NM (KOAT-TV Ch. 7 Albuquerque)—100-w, lat. 34° 57' 20", long. 104° 40' 55".
- Santa Rosa Heights**—K09KC, KOB-TV Inc., 4 Broadcast Plaza SW, Albuquerque, NM 87104 (KOB-TV Ch. 4 Albuquerque)—1-w, lat. 34° 56' 50", long. 104° 36' 30".
- Sheep Springs**—See K02IH, Coyote Canyon School.
- Sheep Springs**—See K09NA, Coyote Canyon School.
- Sheridan**—K69CI, Regents of U. of New Mexico and Board of Education of the City of Albuquerque, 1130 University NE, Albuquerque, NM 87102 (KNME-TV Ch. 5 Albuquerque)—100-w, lat. 35° 24' 15", long. 105° 11' 21".
- Shiprock**—K09BZ, Shiprock Non-Profit TV Assn., Box 806, Shiprock, NM (KGGM-TV Ch. 13 Albuquerque)—100-w, lat. 36° 27' 30", long. 109° 05' 37".
- Shiprock**—K11CF, Shiprock Non-Profit TV Assn., Box 806, Shiprock, NM (KOAT-TV Ch. 7 Albuquerque)—100-w, lat. 36° 27' 30", long. 109° 05' 37".
- Shiprock**—K69AF, KOB-TV Inc., 4 Broadcast Plaza SW, Albuquerque, NM 87104 (KOB-TV Ch. 12 Farmington)—100-w, lat. 36° 27' 30", long. 109° 05' 37".
- Shiprock**—K74DX, Regents of U. of New Mexico and the Board of Education of the City of Albuquerque, 1130 University Blvd. NE, Albuquerque, NM 87102 (KNME-TV Ch. 5 Albuquerque)—100-w, lat. 36° 27' 30", long. 109° 05' 37".
- Silver City**—See K02ES, Fort Bayard.
- Silver City**—K06EH, KOAT-TV Inc., 3801 Carlisle Blvd. NE, Albuquerque, NM 87107 (KOAT-TV Ch. 7 Albuquerque)—100-w, lat. 32° 51' 46", long. 108° 14' 29".
- Silver City**—See K07EB, Arenas.
- Silver City**—K10KF, KOB-TV Inc., 4 Broadcast Plaza SW, Albuquerque, NM 87104 (KOB-TV Ch. 4 Albuquerque)—100-w, lat. 32° 51' 48", long. 108° 14' 28".
- Silver City**—See K11DU, Arenas.
- Silver City**—K12LL, Regents of New Mexico State U., Box TV22, Las Cruces, NM 88003 (KRWG-TV Ch. 22 Las Cruces)—100-w, lat. 32° 51' 49", long. 108° 14' 27".
- South Fork**—See K67BD, Cedar Canyon.
- Springer**—K03BP, Springer Community TV Club, Box 444, Springer, NM (KGGM-TV Ch. 13 Albuquerque)—1-w, lat. 36° 20' 45", long. 104° 36' 15".
- Springer**—See K06DB, Maxwell.
- Springer**—See K08EA, Maxwell.
- Springer**—See K10BQ, Maxwell.
- Springer & rural area**—K08BC, Springer Community TV Club, Box 444, Springer, NM (KOB-TV Ch. 4 Albuquerque)—1-w, lat. 36° 20' 45", long. 104° 36' 15".
- Taos**—K08KX, KOAT-TV Inc., 3801 Carlisle Blvd. NE, Albuquerque, NM 87107 (KOAT-TV Ch. 7 Albuquerque)—1-w, lat. 36° 23' 51", long. 105° 32' 34".
- Taos**—K09EQ, New Mexico Bcstg. Co. Inc., 13 Broadcast Plaza, Albuquerque, NM 87104 (KGGM-TV Ch. 13 Albuquerque)—1-w, lat. 36° 21' 12", long. 105° 50' 36".
- Taos**—K69CJ, Regents of U. of New Mexico and the Board of Education of the City of Albuquerque, 1130 University NE, Albuquerque, NM 87102 (KNME-TV Ch. 5 Albuquerque)—10-w, lat. 36° 23' 51", long. 105° 32' 34".
- Thoreau**—K55BP, Navajo Tribe, Communications Dept., Box 86, Fort Defiance, AZ (KOB-TV Ch. 4 Albuquerque)—100-w, lat. 35° 27' 59", long. 108° 14' 25".
- Thoreau**—K57AL, Navajo Tribe, Communications Dept., Box 86, Fort Defiance, AZ (KOAT-TV Ch. 7 Albuquerque)—100-w, lat. 35° 27' 59", long. 108° 14' 25".
- Thoreau**—K59BH, Navajo Tribe, Communications Dept., Box 86, Fort Defiance, AZ (KGGM-TV Ch. 13 Albuquerque)—100-w, lat. 35° 27' 59", long. 108° 14' 25".
- Three Rivers**—See K57CF, Carrizozo.
- Tierra Amarilla**—See K09KJ, Brazos.
- Tierra Amarilla**—K60DD, KOAT-TV Inc., Box 25982, Albuquerque, NM 87125 (KOAT-TV Ch. 7 Albuquerque)—100-w, lat. 36° 53' 58", long. 106° 36' 05".
- Tohatchi**—See K02IH, Coyote Canyon School.
- Tohatchi**—See K09NA, Coyote Canyon School.
- Tohatchi**—K53AW, El Paso Natural Gas Co., Box 1492, El Paso, TX 79978 (KNME-TV Ch. 5 Albuquerque)—1-w, lat. 35° 36' 15", long. 108° 41' 10".
- Tohatchi**—K64BM, El Paso Natural Gas Co., Box 1492, El Paso, TX 79978 (KOAT-TV Ch. 7 Albuquerque)—1-w, lat. 35° 36' 15", long. 108° 41' 10".
- Tohatchi**—K66BX, El Paso Natural Gas Co., Box 1492, El Paso, TX 79978 (KGGM-TV Ch. 13 Albuquerque)—1-w, lat. 35° 36' 15", long. 108° 41' 10".
- Tohatchi**—K68BU, El Paso Natural Gas Co., Box 1492, El Paso, TX 79978 (KOB-TV Ch. 4 Albuquerque)—1-w, lat. 35° 36' 15", long. 108° 41' 10".
- Tres Piedras**—K53BA, Regents of U. of New Mexico and the Board of Education of the City of Albuquerque, 1130 University NE, Albuquerque, NM 87102 (KNME-TV Ch. 5 Albuquerque)—20-w, lat. 36° 51' 25", long. 106° 01' 12".
- Truth or Consequences**—K17BH, Board of Education, Truth or Consequences Municipal Schools, District 6, Superintendent of Schools, Box 952, Truth or Consequences, NM (KNME-TV Ch. 5 Albuquerque)—10-w, lat. 33° 08' 48", long. 107° 17' 06".
- ★ **Truth or Consequences**—K23BQ, Marsh Media of El Paso, 4140 Rio Bravo, El Paso, TX 79902 (KVIA-TV Ch. 7 El Paso, TX)—100-w, lat. 32° 58' 09", long. 107° 13' 34".
- Truth or Consequences**—K27BN, City of Truth or Consequences, 605 Sims St., Truth or Consequences, NM 87901 (KGSW-TV Ch. 14 Albuquerque)—100-w, lat. 33° 08' 48", long. 107° 17' 06".
- Truth or Consequences**—K51BQ, City of Truth or Consequences, 605 Sims St., Truth or Consequences, NM 87901 (KOB-TV Ch. 4 Albuquerque)—100-w, lat. 33° 08' 48", long. 107° 17' 06".
- Truth or Consequences**—K54CC, City of Truth or Consequences, 605 Sims St., Truth or Consequences, NM 87901 (KGGM-TV Ch. 13 Albuquerque)—100-w, lat. 33° 08' 48", long. 107° 17' 06".
- Truth or Consequences**—K59CN, Regents of New Mexico State U., Box TV22, Las Cruces, NM 88003 (KRWG-TV Ch. 22 Las Cruces)—100-w, lat. 33° 08' 48", long. 107° 17' 06".
- Truth or Consequences**—K64CG, City of Truth or Consequences, 605 Sims St., Truth or Consequences, NM 87901 (KOAT-TV Ch. 7 Albuquerque)—100-w, lat. 33° 08' 48", long. 107° 17' 06".
- ★ **Tucumcari**—K44CJ, New Mexico Bcstg. Co. Inc., 13 Broadcast Plaza, Albuquerque, NM 87104 (KGGM-TV Ch. 13 Albuquerque)—100-w, lat. 35° 08' 20", long. 103° 41' 45".
- Tucumcari**—K468U, UHF TV Assn., 111 N. First St., Tucumcari, NM (KGGM-TV Ch. 13 Albuquerque)—20-w, lat. 35° 08' 20", long. 103° 41' 45".
- Tucumcari**—K50CG, UHF TV Assn., 111 N. First St., Tucumcari, NM (KAMR-TV Ch. 4 Amarillo, TX)—10-w, lat. 35° 12' 12", long. 103° 47' 38".
- ★ **Tucumcari**—K63BR, Regents of Eastern New Mexico U., KENW, Eastern New Mexico U., Portales, NM 88130 (KENW Ch. 3 Portales)—100-w, lat. 35° 08' 07", long. 103° 41' 54".
- Tucumcari**—K67AI, UHF TV Assn., 111 N. First St., Tucumcari, NM (KOB-TV Ch. 4 Albuquerque)—100-w, lat. 35° 08' 20", long. 103° 41' 45".
- Tucumcari vicinity**—K69BC, UHF TV Assn., 111 N. First St., Tucumcari, NM (KVII-TV Ch. 7 Amarillo, TX)—100-w, lat. 35° 08' 20", long. 103° 41' 45".
- Tularosa**—See K67AX, Alamogordo.
- Ute Park**—K02EH, Ute Park TV Assn., Box 8, Ute Park, NM (KOAT-TV Ch. 7 Albuquerque)—1-w, lat. 36° 33' 30", long. 109° 11' 45".
- Ute Park**—K08HW, Ute Park TV Assn., Box 8, Ute Park, NM (KGGM-TV Ch. 13 Albuquerque)—1-w, lat. 36° 33' 30", long. 105° 11' 45".
- Ute Park**—K10IS, Ute Park TV Assn., Box 8, Ute Park, NM (KOB-TV Ch. 4 Albuquerque)—1-w, lat. 36° 33' 30", long. 105° 11' 45".

Vermejo Park—K06FV, Vermejo Park Corp., 900 Southwest Tower, Houston, TX (KOB-TV Ch. 4 Albuquerque)—1-w, lat. 36° 53' 37", long. 104° 58' 24".

Vermejo Park—K09IY, Vermejo Park Corp., 900 Southwest Tower, Houston, TX (KGGM-TV Ch. 13 Albuquerque)—1-w, lat. 36° 53' 37", long. 104° 58' 24".

Vermejo Park—K11JB, Vermejo Park Corp., 900 Southwest Tower, Houston, TX (KOAT-TV Ch. 7 Albuquerque)—1-w, lat. 36° 53' 37", long. 104° 58' 24".

Virdeon—See K57CU, Duncan, AZ.

Virdeon—See K65CM, Duncan, AZ.

Virdeon—See K67CP, Duncan, AZ.

Virdeon—See K69DG, Duncan, AZ.

Wagon Mound—K06BN, Wagon Mound TV Club, Wagon Mound, NM (KGGM-TV Ch. 13 Albuquerque)—1-w, lat. 36° 00' 30", long. 104° 40' 55".

Wagon Mound—K09CR, Wagon Mound TV Club, Wagon Mound, NM (KOB-TV Ch. 4 Albuquerque)—1-w, lat. 36° 00' 30", long. 104° 40' 55".

Wagon Mound—K11MD, Wagon Mound TV Club, Wagon Mound, NM (KOAT-TV Ch. 7 Albuquerque)—1-w, lat. 36° 00' 30", long. 104° 40' 55".

Wagon Mound—K68BO, Regents of U. of New Mexico and the Board of Education of the City of Albuquerque, 1130 University Blvd. NE, Albuquerque, NM 87102 (KNME-TV Ch. 5 Albuquerque)—10-w, lat. 36° 00' 23", long. 104° 29' 42".

Wootan—See K58AZ, Nolan.

Zuni—K02EY, Zuni Communications Authority, Zuni, NM (KGGM-TV Ch. 13 Albuquerque)—1-w, lat. 35° 06' 50", long. 108° 44' 12".

Zuni—See K74DJ, Ramah.

Zuni Pueblo—K09FR, Zuni Communications Authority, Zuni, NM (KOAT-TV Ch. 7 Albuquerque)—1-w, lat. 35° 06' 50", long. 108° 44' 12".

Zuni Pueblo—K11CD, Zuni Communications Authority, Zuni, NM (KOB-TV Ch. 4 Albuquerque)—1-w, lat. 35° 06' 50", long. 108° 44' 12".

NEW YORK

Addison—W58AD, WSKG Public Telecommunications Council, Box 3000, Binghamton, NY 13902 (WSKG Ch. 46 Binghamton)—10-w, lat. 42° 07' 04", long. 77° 14' 06".

★ **Afton & Bainbridge—W63AO**, BOCES, Sole Supervisory District of Delaware, Chenango, Madison & Otsego Counties, RD 3, E. River Rd., Norwich, NY (WSKG Ch. 46 Binghamton)—10-w, lat. 42° 17' 07", long. 75° 26' 50".

Allegheny, Hinsdale & Olean—K76AM, Western New York Public Bcstg. Assn., Box 1263, Buffalo, NY (WNEO-TV Ch. 17 Buffalo)—100-w, lat. 42° 03' 18", long. 78° 27' 28".

Allentown, Andover Relay & Bolivar Relay—W59AH, Western New York Public Bcstg. Assn., Box 1263, Buffalo, NY—10-w, lat. 42° 04' 16", long. 78° 03' 57".

Almond—W69AE, WSKG Public Telecommunications Council, Box 3000, Binghamton, NY 13902 (WSKG Ch. 46 Binghamton)—10-w, lat. 42° 24' 09", long. 77° 39' 50".

Amsterdam, Fort Johnson, Rockton & South Amsterdam—W04AW, Enlarged City School District of City of Amsterdam, Amsterdam, NY (WMHT Ch. 17 Schenectady-Albany-Troy)—1-w, lat. 42° 56' 49", long. 74° 11' 49".

Andes—W83AL, WSKG Public Telecommunications Council, Box 3000, Binghamton, NY 13902 (WSKG Ch. 46 Binghamton)—100-w, lat. 42° 13' 16", long. 74° 44' 10".

Andover—W61AJ, Western New York Public Bcstg. Assn., Box 1263, Buffalo, NY (WNEO-TV Ch. 17 Buffalo)—100-w, lat. 42° 08' 25", long. 77° 49' 25".

Andover Relay—See W59AH, Allentown.

Angelica & Belfast—W65AJ, Western New York Public Bcstg. Assn., Box 1263, Buffalo, NY—100-w, lat. 42° 19' 33", long. 78° 03' 08".

Arcade, Delevan & Yorkshire—W73AR, Western New York Public Bcstg. Assn., Box 1263, Buffalo, NY (WNEO-TV Ch. 17 Buffalo)—100-w, lat. 42° 30' 18", long. 78° 25' 52".

Arkville, Fleischmanns & Margaretville—W69AI, WSKG Public Telecommunications Council, Box 3000, Binghamton, NY 13902 (WSKG Ch. 46 Binghamton)—100-w, lat. 42° 09' 22", long. 74° 36' 42".

★ **Athens, Catskill & Hudson—W60AN**, Viacom Bcstg. Inc., 15 N. Pearl St., Menands, NY (WNYT Ch. 13 Albany-Troy-Schenectady)—100-w, lat. 42° 12' 04", long. 73° 49' 04".

Avoca & Cohocton—W55AC, WSKG Public Telecommunications Council, Box 3000, Binghamton, NY 13902 (WSKG Ch. 46 Binghamton)—100-w, lat. 42° 27' 57", long. 77° 30' 02".

Bainbridge—See W63AO, Afton.

Belden—W62AX, WSKG Public Telecommunications Council, Box 3000, Binghamton, NY 13902 (WSKG Ch. 46 Binghamton)—10-w, lat. 42° 13' 30", long. 75° 42' 32".

Belfast—See W65AJ, Angelica.

Belmont & Friendship—W62AS, Western New York Public Bcstg. Assn., Box 1263, Buffalo, NY—100-w, lat. 42° 12' 35", long. 078° 03' 46".

Berkshire & Newark Valley—W65AN, WSKG Public Telecommunications Council, Box 3000, Binghamton, NY 13902 (WSKG Ch. 46 Binghamton)—100-w, lat. 42° 16' 29", long. 76° 11' 38".

Binghamton—W14AH, Trinity Bcstg. Network Inc., Box C-11949, Santa Ana, CA 92711 (KTBN-TV Ch. 40 Santa Ana)—642-w, lat. 42° 03' 22", long. 75° 56' 39".

Binghamton & Johnson City—W57AF, WSKG Public Telecommunications Council, Box 3000, Binghamton, NY 13902 (WSKG Ch. 46 Binghamton)—100-w, lat. 42° 07' 51", long. 75° 55' 51".

Bloomville & South Kortright—W81AH, WSKG Public Telecommunications Council, Box 3000, Binghamton, NY 13902 (WSKG Ch. 46 Binghamton)—100-w, lat. 42° 19' 15", long. 74° 44' 44".

Blue Mountain Lake—W08BR, Blue Mountain Lake Assn. Inc., Main St., Blue Mountain Lake, NY (WMHT Ch. 17 Schenectady-Albany-Troy)—1-w, lat. 43° 52' 21", long. 74° 26' 07".

Blue Mountain Lake—W10AV, Blue Mountain Lake Assn. Inc., Main St., Blue Mountain Lake, NY (WCDC Ch. 19 Adams, MA)—1-w, lat. 43° 52' 21", long. 74° 26' 07".

Blue Mountain Lake—W12BC, Blue Mountain Lake Assn. Inc., Main St., Blue Mountain Lake, NY (WTVH Ch. 5 Syracuse)—1-w, lat. 43° 52' 21", long. 74° 26' 07".

Bolivar & Richburg—W68AJ, Western New York Public Bcstg. Assn., Box 1263, Buffalo, NY—10-w, lat. 42° 04' 09", long. 78° 11' 04".

Bolivar Relay—See W59AH, Allentown.

Bronx & Upper Manhattan—W64AA, Fox Television Stations, 205 E. 67th St., New York, NY 10021 (WNYW Ch. 5 New York)—1000-w, lat. 40° 44' 54", long. 73° 59' 10".

Bronx & Upper Manhattan—W71AK, GTH-101 Inc., 1440 Broadway, New York, NY 10018 (WWOR-TV Ch. 9 New York-Secaucus, NJ)—1000-w, lat. 40° 44' 54", long. 73° 59' 10". Requests CP for change to Ch. 28.

Bronx & Upper Manhattan—W73AP, WPIX Inc., 220 E. 42nd Street, New York, NY 10017 (WPIX Ch. 11 New York)—1000-w, lat. 40° 44' 54", long. 73° 59' 10". Requests CP for change to Ch. 27.

Brownsville—W54AY, Island Bcstg. Co., 603 Cantigue Rock Rd., Westbury, NY 11590 (W44AI Ch. 44 Plainview-Hicksville)—100-w, lat. 40° 40' 30", long. 73° 54' 50". Note: Licensed as LPTV.

Cameron—W57AD, WSKG Public Telecommunications Council, Box 3000, Binghamton, NY 13902 (WSKG Ch. 46 Binghamton)—10-w, lat. 42° 11' 19", long. 77° 24' 19".

Canaseraga—W57AC, WSKG Public Telecommunications Council, Box 3000, Binghamton, NY 13902 (WSKG Ch. 46 Binghamton)—1-w, lat. 42° 28' 44", long. 77° 45' 14".

Canisteo & Hornell—W66AD, WSKG Public Telecommunications Council, Box 3000, Binghamton, NY 13902 (WSKG Ch. 46 Binghamton)—100-w, lat. 42° 16' 02", long. 77° 37' 55".

Carle Place—See W38AM, Westbury.

Catskill—See W60AN, Athens.

Cattaraugus & Little Valley—W81AJ, Western New York Public Bcstg. Assn., Box 1263, Buffalo, NY (WNEO-TV Ch. 17 Buffalo)—100-w, lat. 42° 16' 47", long. 78° 51' 20".

Cayuga & Union Springs—W69AN, Rev. Sonny Persad, 234 S. Street Rd., Auburn, NY—10-w, lat. 42° 54' 09", long. 76° 42' 46".

Centralia—W46AB, BOCES of Chautauqua County, Box 250, Fredonia, NY (WNEO-TV Ch. 17 Buffalo)—1000-w, lat. 42° 22' 09", long. 79° 23' 16".

Chambers—W56AK, WSKG Public Telecommunications Council, Box 3000, Binghamton, NY 13902 (WSKG Ch. 46 Binghamton)—1-w, lat. 42° 15' 08", long. 76° 58' 27".

Cherry Creek & Ellington—W62AE, Western New York Public Bcstg. Assn., Box 1263, Buffalo, NY (WNEO-TV Ch. 17 Buffalo)—100-w, lat. 42° 14' 50", long. 79° 06' 48".

Cherry Valley—W83AT, WSKG Public Telecommunications Council, Box 3000, Binghamton, NY 13902 (WSKG Ch. 46 Binghamton)—100-w, lat. 42° 47' 43", long. 74° 47' 10".

Clymer—W62AD, Western New York Public Bcstg. Assn., Box 1263, Buffalo, NY (WNEO-TV Ch. 17 Buffalo)—1-w, lat. 42° 02' 05", long. 79° 38' 20".

Cohocton—See W55AC, Avoca.

Cooperstown, Milford & Portlandville—W81AM, WSKG Public Telecommunications Council, Box 3000, Binghamton, NY 13902 (WSKG Ch. 46 Binghamton)—100-w, lat. 42° 33' 45", long. 74° 55' 49".

Corning—W68AD, WSKG Public Telecommunications Council, Box 3000, Binghamton, NY 13902 (WSKG Ch. 46 Binghamton)—100-w, lat. 42° 08' 33", long. 77° 04' 42".

Crown Point—See W60AO, Port Henry.

Cuba—W60AJ, Western New York Public Bcstg. Assn., Box 1263, Buffalo, NY—100-w, lat. 42° 10' 48", long. 78° 16' 17".

Davenport Center—See W04AZ, Davenport.

Davenport, Davenport Center & South Worcester—W04AZ, WSKG Public Telecommunications Council, Box 3000, Binghamton, NY 13902 (WSKG Ch. 46 Binghamton)—1-w, lat. 42° 29' 04", long. 74° 50' 57".

Delevan—See W73AR, Arcade.

★ **Delhi—W56AY**, BOCES, Sole Supervisory District of Delaware, Chenango, Madison & Otsego Counties, RD 3, E. River Rd., Norwich, NY (WSKG Ch. 46 Binghamton)—10-w, lat. 42° 14' 12", long. 74° 55' 30".

Delhi—W67AD, WSKG Public Telecommunications Council, Box 3000, Binghamton, NY 13902 (WSKG Ch. 46 Binghamton)—100-w, lat. 42° 17' 21", long. 74° 55' 20".

Translators—New York

- * Dolgeville, Herkimer & Little Falls**—W63AN, Viacom Bcstg. Inc., 15 N. Pearl St., Menands, NY (WNYT Ch. 13 Albany-Troy-Schenectady)—100-w, lat. 43° 02' 57", long. 75° 49' 43".
- * Downsville**—W62AZ, BOCES, Sole Supervisory District of Delaware, Chenango, Madison & Otsego Counties, RD 3, E. River Rd., Norwich, NY (WSKG Ch. 46 Binghamton)—1-w, lat. 42° 07' 12", long. 75° 00' 49".
- * Dryden**—W65AE, BOCES of Tompkins-Seneca-Tioga Counties, 555 S. Warren Rd., Ithaca, NY (WCNY-TV Ch. 24 Syracuse)—100-w, lat. 42° 28' 14", long. 76° 20' 03".
- Dundee**—W56BE, Village of Dundee, 10 Union St., Dundee, NY (WCNY-TV Ch. 24 Syracuse)—10-w, lat. 42° 30' 56", long. 76° 59' 28".
- Earlsville, Sherbourne & Smyrna**—W56BD, BOCES, Sole Supervisory District of Delaware, Chenango, Madison & Otsego Counties, RD 3, E. River Rd., Norwich, NY (WSKG Ch. 46 Binghamton)—100-w, lat. 42° 40' 54", long. 75° 32' 53".
- East Binghamton**—W63AG, WSKG Public Telecommunications Council, Box 3000, Binghamton, NY 13902 (WSKG Ch. 46 Binghamton)—10-w, lat. 42° 06' 43", long. 75° 52' 06".
- East Corning**—W56AJ, WSKG Public Telecommunications Council, Box 3000, Binghamton, NY 13902 (WSKG Ch. 46 Binghamton)—10-w, lat. 42° 07' 05", long. 76° 57' 18".
- East Meadow**—See W38AM, Westbury.
- East Springfield, Springfield & Springfield Center**—W67AA, WSKG Public Telecommunications Council, Box 3000, Binghamton, NY 13902 (WSKG Ch. 46 Binghamton)—100-w, lat. 42° 49' 10", long. 74° 50' 42".
- East Worcester, Schenevus & Worcester**—W79AY, WSKG Public Telecommunications Council, Box 3000, Binghamton, NY 13902 (WSKG Ch. 46 Binghamton)—100-w, lat. 42° 34' 46", long. 74° 44' 11".
- Edmeston & West Burlington**—W75AQ, WSKG Public Telecommunications Council, Box 3000, Binghamton, NY 13902 (WSKG Ch. 46 Binghamton)—100-w, lat. 42° 41' 25", long. 75° 11' 29".
- Ellicottville**—W81AK, Western New York Public Bcstg. Assn., Box 1263, Buffalo, NY (WNED-TV Ch. 17 Buffalo)—100-w, lat. 42° 16' 32", long. 78° 39' 38".
- Ellington**—See W62AE, Cherry Creek.
- Elmira**—W30AA, WSKG Public Telecommunications Council, Box 3000, Binghamton, NY 13902 (WSKG Ch. 46 Binghamton)—1000-w, lat. 42° 06' 20", long. 76° 52' 17".
- Elmira**—W58AE, WSKG Public Telecommunications Council, Box 3000, Binghamton, NY 13902 (WSKG Ch. 46 Binghamton)—100-w, lat. 42° 07' 36", long. 76° 47' 36".
- Endicott**—W67AM, WSKG Public Telecommunications Council, Box 3000, Binghamton, NY 13902 (WSKG Ch. 46 Binghamton)—100-w, lat. 42° 04' 16", long. 76° 03' 57".
- Fabius**—W60BC, Michael J. Devine, 2112 Pompey Center Rd., Fabius, NY 13063 (KTBN-TV Ch. 40 Santa Ana-Los Angeles, CA)—100-w, lat. 43° 50' 30", long. 75° 54' 48".
- Fillmore**—W62AQ, Western New York Public Bcstg. Assn., Box 1263, Buffalo, NY—10-w, lat. 42° 28' 33", long. 78° 02' 09".
- Findley Lake**—W60AC, Western New York Public Bcstg. Assn., 184 Barton St., Buffalo, NY 14213 (WNED-TV Ch. 17 Buffalo)—10-w, lat. 42° 05' 46", long. 79° 44' 15".
- Fleischmanns**—See W69AI, Arkville.
- Fleischmanns & Margaretville**—W07AT, BOCES, Second Supervisory District Greene, Delaware, Schoharie & Otsego Counties, Rexmere Park, Stamford, NY (WMHT Ch. 17 Schenectady-Albany-Troy; WNET Ch. 13 New York-Newark, NJ; WCNY-TV Ch. 24 Syracuse)—1-w, lat. 42° 09' 22", long. 74° 36' 42".
- Forestville**—W62AF, BOCES of Chautauqua County, Box 250, Fredonia, NY (WNED-TV Ch. 17 Buffalo)—10-w, lat. 42° 28' 11", long. 79° 11' 32".
- Fort Johnson**—See W04AW, Amsterdam.
- * Franklin**—W56BA, BOCES, Sole Supervisory District of Delaware, Chenango, Madison & Otsego Counties, RD 3, E. River Rd., Norwich, NY (WSKG Ch. 46 Binghamton)—10-w, lat. 42° 18' 44", long. 75° 11' 04".
- Franklinville & Machias**—W81AI, Western New York Public Bcstg. Assn., Box 1263, Buffalo, NY (WNED-TV Ch. 17 Buffalo)—100-w, lat. 42° 21' 27", long. 78° 25' 55".
- Friendship**—See W62AS, Belmont.
- Genoa**—W56AP, Rev. Sonny Persad, 234 S. Street Rd., Auburn, NY—10-w, lat. 42° 40' 13", long. 76° 33' 04".
- * Georgetown & South Delsic**—W58AL, BOCES, Sole Supervisory District of Delaware, Chenango, Madison & Otsego Counties, RD 3, E. River Rd., Norwich, NY (WSKG Ch. 46 Binghamton)—10-w, lat. 42° 40' 04", long. 75° 44' 01".
- * Gilbertsville & Mount Upton**—W56AX, BOCES, Sole Supervisory District of Delaware, Chenango, Madison & Otsego Counties, RD 3, E. River Rd., Norwich, NY (WSKG Ch. 46 Binghamton)—10-w, lat. 42° 23' 31", long. 75° 21' 53".
- Gilboa, Grand Gorge, Prattsville & Roxbury**—W04AS, WSKG Public Telecommunications Council, Box 3000, Binghamton, NY 13902 (WSKG Ch. 46 Binghamton)—10-w, lat. 42° 21' 28", long. 74° 32' 21".
- Glens Falls (vicinity of)**—W04BD, Mohawk-Hudson Council on Educational TV Inc., Box 17, Schenectady, NY 12301-0017 (WMHT Ch. 17 Schenectady-Albany-Troy)—10-w, lat. 43° 18' 17", long. 73° 45' 07".
- Gloversville & Johnstown**—W07AV, Viacom Bcstg. Inc., Box 4035, Albany, NY 12204 (WNYT Ch. 13 Albany-Troy-Schenectady)—1-w, lat. 43° 02' 29", long. 74° 22' 01".
- Grand Gorge**—See W04AS, Gilboa.
- Great Valley Twp.**—W72AQ, Western New York Public Bcstg. Assn., Box 1263, Buffalo, NY (WNED-TV Ch. 17 Buffalo)—100-w, lat. 42° 15' 03", long. 078° 42' 54".
- Greenwood**—W55AD, WSKG Public Telecommunications Council, Box 3000, Binghamton, NY 13902 (WSKG Ch. 46 Binghamton)—1-w, lat. 42° 08' 36", long. 77° 39' 10".
- * Guilford**—W59AQ, BOCES, Sole Supervisory District of Delaware, Chenango, Madison & Otsego Counties, RD 3, E. River Rd., Norwich, NY (WSKG Ch. 46 Binghamton)—1-w, lat. 42° 23' 55", long. 75° 29' 49".
- Hammondsport**—W56AI, WSKG Public Telecommunications Council, Box 3000, Binghamton, NY 13902 (WSKG Ch. 46 Binghamton)—10-w, lat. 42° 22' 56", long. 77° 14' 33".
- Harpurville**—W66AO, WSKG Public Telecommunications Council, Box 3000, Binghamton, NY 13902 (WSKG Ch. 46 Binghamton)—1-w, lat. 42° 10' 39", long. 75° 36' 37".
- Hawleyton**—W66AE, WSKG Public Telecommunications Council, Box 3000, Binghamton, NY 13902 (WSKG Ch. 46 Binghamton)—10-w, lat. 42° 00' 38", long. 75° 54' 38".
- * Hempstead**—NEW, Ch. 27, Neighborhood TV Co. Inc., Box 22073, Phoenix, AZ 85028 (KUSK Ch. 7 Prescott-Phoenix, AZ)—100-w, lat. 40° 42' 59", long. 73° 34' 56".
- Hempstead**—See W38AM, Westbury.
- Herkimer**—W04AE, Young Bcstg. of Albany Inc., Three E. 54th St., New York, NY 10022 (WTEN Ch. 10 Albany)—1-w, lat. 43° 03' 23", long. 74° 55' 22".
- Herkimer**—See W63AN, Dolgeville.
- Hicksville**—See W44AI, Plainville.
- Hicksville**—See W38AM, Westbury.
- Hinsdale**—See K76AM, Allegany.
- Hoosick Falls**—See W04AT, Hoosick.
- Hoosick, Hoosick Falls, North Hoosick & North Hoosick Falls**—W04AT, Hoosick Falls Central School District 1, Hoosick Falls, NY (WMHT Ch. 17 Schenectady-Albany-Troy)—1-w, lat. 42° 54' 17", long. 73° 20' 26".
- Hornell**—W06AR, WENY Inc., Box 208, Elmira, NY 14902 (WENY-TV Ch. 36 Elmira)—1-w, lat. 42° 17' 32", long. 77° 40' 27".
- Hornell**—See W66AD, Canisteo.
- Houghton & Rushford**—W56AV, Western New York Public Bcstg. Assn., Box 1263, Buffalo, NY—10-w, lat. 42° 22' 39", long. 78° 10' 45".
- Hudson**—See W60AN, Athens.
- Hunter, Lexington, South Jewett & Tannersville**—W12AZ, WSKG Public Telecommunications Council, Box 3000, Binghamton, NY 13902 (WSKG Ch. 46 Binghamton)—1-w, lat. 42° 11' 57", long. 74° 13' 46".
- * Ithaca**—W07BJ, WENY Inc., Box 208, Elmira, NY 14902 (WENY-TV Ch. 36 Elmira)—0.01-w, lat. 42° 35' 09", long. 76° 34' 15".
- Jamestown**—W46BA, BOCES of Chautauqua County, Box 250, Fredonia, NY (WNED-TV Ch. 17 Buffalo)—1000-w, lat. 42° 05' 06", long. 79° 17' 23".
- Jefferson**—W76AF, WSKG Public Telecommunications Council, Box 3000, Binghamton, NY 13902 (WSKG Ch. 46 Binghamton)—20-w, lat. 42° 27' 30", long. 74° 37' 11".
- Johnson City**—See W57AF, Binghamton.
- Johnstown**—See W07AV, Gloversville.
- Kattelville**—W65AK, WSKG Public Telecommunications Council, Box 3000, Binghamton, NY 13902 (WSKG Ch. 46 Binghamton)—10-w, lat. 42° 10' 41", long. 75° 48' 04".
- Kennedy**—W56AD, Western New York Public Bcstg. Assn., Box 1263, Buffalo, NY (WNED-TV Ch. 17 Buffalo)—1-w, lat. 42° 09' 04", long. 79° 04' 45".
- Kingston**—W36AF, Viacom Bcstg. Inc., Box 4035, Albany, NY 12204 (WNYT Ch. 13 Albany-Troy-Schenectady)—100-w, lat. 41° 57' 12", long. 74° 03' 34".
- Lake Placid**—W55AI, Citadel Communications Co. Ltd., 100 Market Square, Burlington, VT 05401 (WVNY Ch. 22 Burlington, VT-Plattsburgh, NY)—10-w, lat. 44° 17' 08", long. 73° 59' 13".
- Lake Pleasant**—See W04BK, Speculator.
- Laurens & Mount Vision**—W83AU, WSKG Public Telecommunications Council, Box 3000, Binghamton, NY 13902 (WSKG Ch. 46 Binghamton)—100-w, lat. 42° 32' 03", long. 75° 04' 08".
- Lexington**—See W12AZ, Hunter.
- Limestone**—W82AP, Western New York Public Bcstg. Assn., Box 1263, Buffalo, NY (WNED-TV Ch. 17 Buffalo)—100-w, lat. 42° 10' 07", long. 78° 40' 20".
- Little Falls**—See W63AN, Dolgeville.
- Little Valley**—See W81AJ, Cattaraugus.
- Long Lake**—W09SE, Town of Long Lake, Star Rte., Warrensburg, NY (WVNY Ch. 22 Burlington, VT-Plattsburgh, NY)—1-w, lat. 43° 55' 38", long. 073° 25' 22".
- Long Lake**—W13AZ, Town of Long Lake, Star Rte., Warrensburg, NY—1-w, lat. 43° 57' 40", long. 74° 25' 20".
- Lowville**—W64AG, Roy H. Park Bcstg. of Utica-Rome Inc., Box 20, Utica, NY 13503 (WUTR Ch. 20 Utica-Rome)—100-w, lat. 43° 38' 49", long. 75° 29' 00".

Lyon Mountain & Standish—W66AJ. Citadel Communications Co. Ltd., 100 Market Square, Burlington, VT 05401 (WVNY Ch. 22 Burlington, VT-Plattsburgh, NY)—10-w, lat. 44° 41' 43", long. 73° 53' 00".

Machias—See W81AI, Franklinville.

Maine & Union Center—W62AL. WSKG Public Telecommunications Council, Box 3000, Binghamton, NY 13902 (WSKG Ch. 46 Binghamton)—1-w, lat. 42° 11' 13", long. 76° 04' 01".

Malone—W60AF. Citadel Communications Co. Ltd., 100 Market Square, Burlington, VT 05401 (WVNY Ch. 22 Burlington, VT-Plattsburgh, NY)—100-w, lat. 44° 49' 46", long. 74° 22' 31".

Margaretville—See W07AT, Fleischmanns.

Margaretville—See W69AI, Arkville.

Middleburg & Schoharie—W04AJ. Mohawk-Hudson Council on Educational TV Inc., Box 17, Schenectady, NY 12301-0017 (WMHT Ch. 17 Schenectady-Albany-Troy)—1-w, lat. 42° 40' 38", long. 74° 19' 40".

Middleburg & Schoharie—W07AN. Young Bcstg. of Albany Inc., Three E. 54th St., New York, NY 10022 (WTEN Ch. 10 Albany)—1-w, lat. 42° 38' 27", long. 74° 20' 43".

Milford—See W81AM, Cooperstown.

Mineola—See W38AM, Westbury.

Montour Falls—W69AH. WSKG Public Telecommunications Council, Box 3000, Binghamton, NY 13902 (WSKG Ch. 46 Binghamton)—10-w, lat. 42° 18' 33", long. 76° 49' 20".

Morris & Relay Laurens Site—W04BG. WSKG Public Telecommunications Council, Box 3000, Binghamton, NY 13902 (WSKG Ch. 46 Binghamton)—10-w, lat. 42° 31' 34", long. 75° 12' 50".

Mount Upton—See W56AX, Gilbertsville.

Mount Vision—See W83AU, Laurens.

Nedrow & Onondaga Indian Reservation—W62AN. The Public Bcstg. Council of Central New York Inc., Old Liverpool Rd., Liverpool, NY 13088 (WCNY-TV Ch. 24 Syracuse)—1000-w, lat. 42° 56' 40", long. 76° 07' 08".

Nedrow (& SW section), Onondaga City & Syracuse—W07BA. WIXT-TV Inc., Box 699, 5904 Bridge St., East Syracuse, NY 13057 (WIXT Ch. 9 Syracuse)—1-w, lat. 43° 00' 32" long. 76° 09' 46".

★ **New Berlin & South New Berlin—W67AS.** BOCES, Sole Supervisory District of Delaware, Chenango, Madison & Otsego Counties, RD 3, E. River Rd., Norwich, NY (WSKG Ch. 46 Binghamton)—10-w, lat. 42° 35' 25", long. 75° 17' 50".

New York—W53AA. Accord Communications Inc., Suite 301, 1601 Bayshore Hwy., Burlingame, CA 94010 (WCBS-TV Ch. 2 New York)—1000-w, lat. 40° 44' 54", long. 73° 59' 10".

New York—W57AB. NBC Subsidiary Inc. 1, 30 Rockefeller Plaza, New York, NY 10020 (WNBC-TV Ch. 4 New York)—1000-w, lat. 40° 44' 54", long. 73° 59' 10".

Newark Valley—See W65AN, Berkshire.

North Creek & Sodom—W07BH. Town of Johnsburg, Star Rte., Warrensburg, NY (WMHT Ch. 17 Schenectady-Albany-Troy)—1-w, lat. 43° 39' 14", long. 74° 00' 57".

North Creek & Sodom—W09AZ. Town of Johnsburg, Star Rte., Warrensburg, NY (WCDC Ch. 19 Adams, MA)—1-w, lat. 43° 39' 14", long. 74° 00' 57".

North Creek & Sodom—W11AW. Town of Johnsburg, Star Rte., Warrensburg, NY (WKTV Ch. 2 Utica)—1-w, lat. 43° 39' 14", long. 74° 00' 57".

North Hoosick—See W04AT, Hoosick.

North Hoosick Falls—See W04AT, Hoosick.

★ **Norwich & Oxford—W66AP.** BOCES, Sole Supervisory District of Delaware, Chenango, Madison & Otsego Counties, RD 3, E. River Rd., Norwich, NY (WSKG Ch. 46 Binghamton)—100-w, lat. 42° 29' 24", long. 75° 30' 53".

Ogdensburg—W68AE. Roy H. Park Bcstg. of Utica-Rome Inc., Box 20, Utica, NY 13503 (WUTR Ch. 20 Utica-Rome)—100-w, lat. 44° 34' 43", long. 75° 30' 51".

Olean—See K76AM, Allegany.

Oneonta—W63AE. Roy H. Park Bcstg. of Utica-Rome Inc., Box 20, Utica, NY 13503 (WUTR Ch. 20 Utica-Rome)—100-w, lat. 42° 25' 33", long. 75° 02' 47".

Onondaga City—See W07BA, Nedrow.

Onondaga Indian Reservation—See W62AN, Nedrow.

★ **Otsego & Wellsbridge—W62AW.** BOCES, Sole Supervisory District of Delaware, Chenango, Madison & Otsego Counties, RD 3, E. River Rd., Norwich, NY (WSKG Ch. 46 Binghamton)—10-w, lat. 42° 21' 19", long. 75° 13' 26".

Owego—W62AV. WSKG Public Telecommunications Council, Box 3000, Binghamton, NY 13902 (WSKG Ch. 46 Binghamton)—10-w, lat. 42° 06' 16", long. 76° 16' 26".

Oxford—See W66AP, Norwich.

Pine City—W66AF. WSKG Public Telecommunications Council, Box 3000, Binghamton, NY 13902 (WSKG Ch. 46 Binghamton)—10-w, lat. 42° 00' 34", long. 76° 54' 43".

Piscoe—See W04BK, Speculator.

Plainview & Hicksville—W44AI. Island Bcstg. Co., 603 Cantiague Rock Rd., Westbury, NY 11590 (WVIA-TV Ch. 44 Scranton, Wilkes-Barre & Hazleton, PA)—1000-w, lat. 40° 44' 45", long. 73° 37' 29".

★ **Port Henry & Crown Point—W60AO.** Northeast New York Public Telecommunications Council, Plattsburgh, NY 12901 (WCFC-TV Ch. 57 Plattsburgh)—100-w, lat. 44° 05' 18", long. 73° 18' 25".

Portlandville—See W81AM, Cooperstown.

Portville—W82AO. BOCES of Allegany County, 6 South St., Belmont, NY (WNED-TV Ch. 17 Buffalo)—100-w, lat. 42° 10' 48", long. 78° 16' 17".

Poughkeepsie—W42AE. Dutchess Community College, Pendell Rd., Poughkeepsie, NY (WMHT Ch. 17 Schenectady-Albany-Troy)—100-w, lat. 41° 43' 10", long. 73° 59' 45".

Prattsburg—W57AE. WSKG Public Telecommunications Council, Box 3000, Binghamton, NY 13902 (WSKG Ch. 46 Binghamton)—1-w, lat. 42° 33' 44", long. 77° 16' 58".

Prattsville—See W04AS, Gilboa.

Presho—W62AK. WSKG Public Telecommunications Council, Box 3000, Binghamton, NY 13902 (WSKG Ch. 46 Binghamton)—1-w, lat. 42° 06' 36", long. 77° 09' 02".

Relay Laurens Site—See W04BG, Morris.

Richburg—See W68AJ, Bolivar.

Ripley—W58AN. BOCES of Chautauqua County, Box 250, Fredonia, NY (WNED-TV Ch. 17 Buffalo)—10-w, lat. 42° 16' 05", long. 79° 42' 39".

Rockton—See W04AW, Amsterdam.

Roxbury—See W04AS, Gilboa.

Rushford—See W56AV, Houghton.

Salt Springville—W04BE. WSKG Public Telecommunications Council, Box 3000, Binghamton, NY 13902 (WSKG Ch. 46 Binghamton)—1-w, lat. 42° 52' 05", long. 74° 45' 32".

Savona—W60AD. WSKG Public Telecommunications Council, Box 3000, Binghamton, NY 13902 (WSKG Ch. 46 Binghamton)—100-w, lat. 42° 18' 28", long. 77° 13' 18".

Schenevus—See W79AY, East Worcester.

Schoharie—See W04AJ, Middleburg.

Schoharie—See W07AN, Middleburg.

Schroon Lake—W07BI. Town of Schroon, Star Rte., Warrensburg, NY (WETK Ch. 33 Burlington, VT)—1-w, lat. 43° 51' 56", long. 73° 43' 21".

Schroon Lake—W09BB. Town of Schroon, Star Rte., Warrensburg, NY (WVNY Ch. 22 Burlington, VT-Plattsburgh, NY)—1-w, lat. 43° 51' 56", long. 73° 43' 21".

Scio & Wellsville—W56AU. Western New York Public Bcstg. Assn., Box 1263, Buffalo, NY—10-w, lat. 42° 06' 11", long. 077° 57' 23".

Sherbourne—See W56BD, Earlsville.

Sherman—W64AF. Western New York Public Bcstg. Assn., Box 1263, Buffalo, NY (WNED-TV Ch. 17 Buffalo)—100-w, lat. 42° 10' 15", long. 79° 35' 31".

Silver Creek—W56AF. BOCES of Chautauqua County, Box 250, Fredonia, NY (WNED-TV Ch. 17 Buffalo)—100-w, lat. 42° 32' 29", long. 79° 10' 02".

Sinclairville—W62AG. Western New York Public Bcstg. Assn., Box 1263, Buffalo, NY (WNED-TV Ch. 17 Buffalo)—10-w, lat. 42° 13' 05", long. 79° 17' 55".

Smyrna—See W56BD, Earlsville.

Sodom—See W07BH, North Creek.

Sodom—See W09AZ, North Creek.

Sodom—See W11AW, North Creek.

South Amsterdam—See W04AW, Amsterdam.

South Jewett—See W12AZ, Hunter.

South Kortright—See W81AH, Bloomville.

South New Berlin—See W67AS, New Berlin.

South Otselic—See W58AL, Georgetown.

South Worcester—See W04AZ, Davenport.

Southampton—W23AA. Channel America LPTV Holdings Inc., Suite 804, 24 W. 57th St., New York, NY 10019 (KTBN-TV Ch. 40 Santa Ana-Los Angeles, CA)—1000-w, lat. 40° 50' 25", long. 72° 28' 45". Granted CP for change to lat. 40° 48' 35", long. 72° 35' 42".

Southampton—W79AD. Village of Southampton, 22 Main St., Southampton, NY (WVIT Ch. 30 New Britain-Hartford, CT)—1-w, lat. 40° 55' 15", long. 72° 23' 50".

★ **Speculator, Lake Pleasant & Piscoe—W04BK.** Page Hill Community Telecasters Inc., Star Rte., Lake Pleasant, NY (WMHT Ch. 17 Schenectady-Albany-Troy)—1-w, lat. 43° 30' 50", long. 74° 22' 25".

Spencer—W59AF. WSKG Public Telecommunications Council, Box 3000, Binghamton, NY 13902 (WSKG Ch. 46 Binghamton)—10-w, lat. 42° 11' 56", long. 76° 30' 00".

Springfield—See W67AA, East Springfield.

Springfield Center—See W67AA, East Springfield.

Springville & West Valley—W80AK. Western New York Public Bcstg. Assn., Box 1263, Buffalo, NY (WNED-TV Ch. 17 Buffalo)—100-w, lat. 42° 24' 50", long. 78° 37' 47".

Sprout Brook (Montgomery County)—W07BF. WSKG Public Telecommunications Council, Box 3000, Binghamton, NY 13902 (WSKG Ch. 46 Binghamton)—1-w, lat. 42° 49' 38", long. 74° 40' 23".

Stamford—W69BP. WSKG Public Telecommunications Council, Box 3000, Binghamton, NY 13902 (WSKG Ch. 46 Binghamton)—1000-w, lat. 42° 23' 58", long. 74° 35' 27".

Standish—See W66AJ, Lyon Mountain.

Syracuse—See W07BA, Nedrow.

Translators—New York

Syracuse—W14AE, Channel America LPTV Holdings Inc., Suite 804, 24 W. 57th St., New York, NY 10019 (KUSK Ch. 7 Prescott-Phoenix, AZ)—100-w, lat. 43° 00' 25", long. 76° 05' 38".

Syracuse—W18AL, Syracuse TV Corp., Box 95, Syracuse, NY 13250—1000-w, lat. 43° 00' 25", long. 76° 05' 38". Note: Operating as LPTV.

Syracuse (DeWitt section)—W07BD, WIXT-TV Inc., Box 699, 5904 Bridge St., East Syracuse, NY 13057 (WIXT Ch. 9 Syracuse)—1-w, lat. 43° 02' 41", long. 76° 05' 54".

Tannersville—See W12AZ, Hunter.

Ticonderoga—W67AW, Northeast New York Public Telecommunications Council, Plattsburgh, NY 12901 (WCFE-TV Ch. 57 Plattsburgh)—10-w, lat. 43° 51' 30", long. 73° 25' 40".

Tioga Center—W64AP, WSKG Public Telecommunications Council, Box 3000, Binghamton, NY 13902 (WSKG Ch. 46 Binghamton)—10-w, lat. 42° 03' 23", long. 76° 21' 01".

Troupsburg—W69AF, WSKG Public Telecommunications Council, Box 3000, Binghamton, NY 13902 (WSKG Ch. 46 Binghamton)—10-w, lat. 42° 06' 05", long. 77° 34' 33".

★ **Tupper Lake**—W25AT, Northeast New York Telecommunications Council, Plattsburgh, NY 12901 (WCFE-TV Ch. 57 Plattsburgh)—10-w, lat. 44° 09' 34", long. 74° 28' 31".

★ **Unadilla**—W59AM, BOCES, Sole Supervisory District of Delaware, Chenango, Madison & Otsego Counties, RD 3, E. River Rd., Norwich, NY (WSKG Ch. 46 Binghamton)—1-w, lat. 42° 20' 30", long. 75° 18' 24".

★ **Unadilla Center**—W42AD, BOCES, Sole Supervisory District of Delaware, Chenango, Madison & Otsego Counties, RD 3, E. River Rd., Norwich, NY (WSKG Ch. 46 Binghamton)—1000-w, lat. 42° 13' 33", long. 75° 18' 03".

Union Center—See W62AL, Maine.

Union Springs—See W69AN, Cayuga.

Upper Manhattan—See W64AA, Bronx.

Upper Manhattan—See W73AP, Bronx.

Utica—W59AU, The Public Bcstg. Council of Central New York Inc., Old Liverpool Rd., Liverpool, NY 13088 (WCNY-TV Ch. 24 Syracuse)—1000-w, lat. 43° 08' 38", long. 75° 10' 40".

Van Etten—W56AR, WSKG Public Telecommunications Council, Box 3000, Binghamton, NY 13902 (WSKG Ch. 46 Binghamton)—10-w, lat. 42° 12' 29", long. 76° 37' 11".

Village of Manlius—W56BI, Michael J. Devine, 2112 Pompey Center Rd., Fabius, NY 13063 (KTBN-TV Ch. 40 Santa Ana-Los Angeles, CA)—100-w, lat. 43° 01' 25", long. 75° 22' 12".

★ **Walton**—W67AU, BOCES, Sole Supervisory District of Delaware, Chenango, Madison & Otsego Counties, RD 3, E. River Rd., Norwich, NY (WSKG Ch. 46 Binghamton)—10-w, lat. 42° 08' 52", long. 75° 07' 38".

Watertown—W50AA, Roy H. Park Bcstg. of Utica-Rome Inc., Box 20, Utica, NY 13503 (WUTR Ch. 20 Utica-Rome)—1000-w, lat. 43° 51' 45", long. 75° 43' 40".

Waverly—W62AJ, WSKG Public Telecommunications Council, Box 3000, Binghamton, NY 13902 (WSKG Ch. 46 Binghamton)—100-w, lat. 41° 57' 38", long. 76° 32' 56".

Wellsbridge—See W62AW, Otsego.

Wellsville—See W56AU, Scio.

West Burlington—See W75AQ, Edmeston.

West Valley—See W80AK, Springville.

Westbury, Carle Place, Mineola, Hempstead, East Meadow & Hicksville—W38AM, Bogner Bcst. Equipment Corp., 401 Railroad Ave., Westbury, NY 11590 (WVIA-TV Ch. 44 Scranton, Wilkes-Barre & Hazleton, PA)—100-w, lat. 40° 44' 45", long. 73° 37' 29".

★ **Westport**—W67AY, Northeast New York Public Telecommunications Council, Plattsburgh, NY 12901 (WCFE-TV Ch. 57 Plattsburgh)—10-w, lat. 44° 11' 43", long. 73° 25' 34".

Whitesville—W64AJ, Western New York Public Bcstg. Assn., Box 1263, Buffalo, NY—10-w, lat. 42° 01' 41", long. 77° 46' 20".

Whitney Point—W66AG, WSKG Public Telecommunications Council, Box 3000, Binghamton, NY 13902 (WSKG Ch. 46 Binghamton)—10-w, lat. 42° 19' 17", long. 75° 57' 52".

Willsboro—W67AR, Northeast New York Public Telecommunications Council, Plattsburgh, NY 12901 (WCFE-TV Ch. 57 Plattsburgh)—100-w, lat. 44° 24' 13", long. 74° 26' 03".

Woodhull—W56AH, WSKG Public Telecommunications Council, Box 3000, Binghamton, NY 13902 (WSKG Ch. 46 Binghamton)—10-w, lat. 42° 03' 35", long. 77° 22' 06".

Worcester—See W79AY, East Worcester.

Yorkshire—See W73AR, Arcade.

NORTH CAROLINA

Addie, Sylva, Cullowhee & Dillsboro—W05AE, WLOS Inc., Box 2150, Asheville, NC 28802 (WLOS Ch. 13 Greenville-Spartanburg, SC & Asheville, NC)—10-w, lat. 35° 24' 49", long. 83° 13' 31".

Alarka—See W08AN, Bryson City.

Alarka—See W67AV, Bryson City.

Alarka, Bryson City & Ela—W05AR, Pulitzer Bcstg. Co., Box TV 4, Greenville, SC 29602 (WYFF-TV Ch. 4 Greenville-Spartanburg, SC & Asheville, NC)—10-w, lat. 35° 22' 53", long. 83° 24' 52".

Alarka-Almond-Lauada, Bryson City, Greens Creek-Savannah-Gay & Whittier-Birdtown—W11AN, Spartan Radiocasting Co., Box 1717, Spartanburg, SC 29304 (WSPA-TV Ch. 7 Greenville-Spartanburg, SC & Asheville, NC)—10-w, lat. 35° 22' 53", long. 83° 24' 52".

Almond—See W08AN, Bryson City.

Almond—See W11AN, Alarka.

Almond—See W67AV, Bryson City.

Andrews—W05AT, Multimedia WBIR Inc., Box 2760, Greenville, SC 29602 (WBIR-TV Ch. 10 Knoxville, TN)—1-w, lat. 35° 15' 26", long. 83° 47' 43".

Andrews & Robbinsville—W08BH, Pulitzer Bcstg. Co., Box TV 4, Greenville, SC 29602 (WYFF-TV Ch. 4 Greenville-Spartanburg, SC & Asheville, NC)—1-w, lat. 35° 15' 26", long. 83° 47' 43".

Andrews, Marble, Robbinsville & Topton—W11AQ, WLOS Inc., Box 2150, Asheville, NC 28802 (WLOS Ch. 13 Greenville-Spartanburg, SC & Asheville, NC)—10-w, lat. 35° 15' 27", long. 83° 47' 48".

Andrews, Murphy & Robbinsville—W59AD, U. of North Carolina, Box 3508, 910 Raleigh Rd., Chapel Hill, NC 27514 (WUNE-TV Ch. 17 Linville)—1000-w, lat. 35° 15' 26", long. 83° 47' 43".

Asheville—W09AY, Spartan Radiocasting Co., Box 1717, Spartanburg, SC 29304 (WSPA-TV Ch. 7 Greenville-Spartanburg, SC & Asheville, NC)—1-w, lat. 35° 37' 29", long. 82° 32' 03".

Bat Cave, Chimney Rock, Gerton & Lake Lure—W06AQ, WLOS Inc., Box 2150, Asheville, NC 28802 (WLOS Ch. 13 Greenville-Spartanburg, SC & Asheville, NC)—1-w, lat. 35° 25' 50", long. 82° 15' 18".

Bat Cave, Chimney Rock, Gerton & Lake Lure—W11AX, Pulitzer Bcstg. Co., Box TV 4, Greenville, SC 29602 (WYFF-TV Ch. 4 Greenville-Spartanburg, SC & Asheville, NC)—1-w, lat. 35° 25' 50", long. 82° 15' 18".

Bat Cave, Gerton, Chimney Rock & Lake Lure—W05AU, U. of North Carolina, Box 3508, 910 Raleigh Rd., Chapel Hill, NC 27514 (WUNF-TV Ch. 33 Asheville)—1-w, lat. 35° 25' 50", long. 82° 15' 18".

Beaver Dam Creek Valley, Elk Mountain & Woodfin—W08BP, Spartan Radiocasting Co., Box 1717, Spartanburg, SC 29304 (WSPA-TV Ch. 7 Greenville-Spartanburg, SC & Asheville, NC)—1-w, lat. 35° 38' 42", long. 82° 34' 12".

Big Cove & Cherokee—W10AL, Pulitzer Bcstg. Co., Box TV 4, Greenville, SC 29602 (WYFF-TV Ch. 4 Greenville-Spartanburg, SC & Asheville, NC)—1-w, lat. 35° 29' 15", long. 83° 20' 02".

Birdtown—See W11AN, Alarka.

Black Mountain—W12AQ, WLOS Inc., Box 2150, Asheville, NC 28802 (WLOS Ch. 13 Greenville-Spartanburg, SC & Asheville, NC)—1-w, lat. 35° 37' 10", long. 82° 20' 38".

Black Mountain, Montreat, Ridgecrest & Swannanoa—W10AD, Spartan Radiocasting Co., Box 1717, Spartanburg, SC 29304 (WSPA-TV Ch. 7 Greenville-Spartanburg, SC & Asheville, NC)—10-w, lat. 35° 37' 44", long. 82° 20' 46".

Boone—W27AQ, U. of North Carolina, Box 3508, 910 Raleigh Rd., Chapel Hill, NC 27514 (WUNL-TV Ch. 26 Winston-Salem)—100-w, lat. 36° 11' 18", long. 81° 42' 45".

Brasstown—See W62BA, Hayesville.

Brasstown & Murphy—W05AP, WLOS Inc., Box 2150, Asheville, NC 28802 (WLOS Ch. 13 Greenville-Spartanburg, SC & Asheville, NC)—1-w, lat. 35° 05' 02", long. 84° 00' 58".

Brevard—W02AG, Spartan Radiocasting Co., Box 1717, Spartanburg, SC 29304 (WSPA-TV Ch. 7 Greenville-Spartanburg, SC & Asheville, NC)—10-w, lat. 35° 10' 40", long. 82° 40' 55".

Brevard, Cedar Mountain & Sherwood Forest—W59AR, U. of North Carolina, Box 3508, 910 Raleigh Rd., Chapel Hill, NC 27514 (WUNF-TV Ch. 33 Asheville)—100-w, lat. 35° 10' 55", long. 82° 40' 55".

Bryson City—See W05AR, Alarka.

Bryson City—See W11AN, Alarka.

Bryson City, Ela, Alarka-Lauada (portions) & Almond-Stecoah (portions)—W08AN, WLOS Inc., Box 2150, Asheville, NC 28802 (WLOS Ch. 13 Greenville-Spartanburg, SC & Asheville, NC)—1-w, lat. 35° 24' 47", long. 83° 30' 02".

Bryson City, Ela, Lauada, Alarka, Almond & Stecoah—W67AV, U. of North Carolina, Box 3508, 910 Raleigh Rd., Chapel Hill, NC 27514 (WUNE-TV Ch. 17 Linville)—100-w, lat. 35° 24' 47", long. 83° 30' 02".

Burnsville—W02AT, Spartan Radiocasting Co., Box 1717, Spartanburg, SC 29304 (WSPA-TV Ch. 7 Greenville-Spartanburg, SC & Asheville, NC)—1-w, lat. 35° 56' 16", long. 82° 17' 48".

Burnsville—W09AS, Pulitzer Bcstg. Co., Box TV 4, Greenville, SC 29602 (WYFF-TV Ch. 4 Greenville-Spartanburg, SC & Asheville, NC)—1-w, lat. 35° 56' 16", long. 82° 17' 48".

Burnsville—W12AU, WLOS Inc., Box 2150, Asheville, NC 28802 (WLOS Ch. 13 Greenville-Spartanburg, SC & Asheville, NC)—1-w, lat. 35° 56' 15", long. 82° 17' 48".

Burnsville—W67AQ, U. of North Carolina, Box 3508, 910 Raleigh Rd., Chapel Hill, NC 27514 (WUNE-TV Ch. 17 Linville)—100-w, lat. 35° 56' 16", long. 82° 17' 48".

Canton, Clyde & Lake Junaluska—W11AU, Pulitzer Bcstg. Co., Box TV 4, Greenville, SC 29602 (WYFF-TV Ch. 4 Greenville-Spartanburg, SC & Asheville, NC)—1-w, lat. 35° 34' 34", long. 82° 54' 25".

Canton, Clyde, Hazelwood & Waynesville—W27AB, U. of North Carolina, Box 3508, 910 Raleigh Rd., Chapel Hill, NC 27514 (WUNF-TV Ch. 33 Asheville)—1000-w.

Canton, Lake Junaluska & Maggie Valley—W08AO, Spartan Radiocasting Co., Box 1717, Spartanburg, SC 29304 (WSPA-TV Ch. 7 Greenville-Spartanburg, SC & Asheville, NC)—1-w, lat. 35° 34' 34", long. 82° 54' 26".

Cashiers & High Hampton (portions) & Sapphire Valley—W06AD, WLOS Inc., Box 2150, Asheville, NC 28802 (WLOS Ch. 13 Greenville-Spartanburg, SC & Asheville, NC)—10-w, lat. 35° 54' 36", long. 82° 06' 03".

Cedar Mountain—See W59AR, Brevard.

★ **Charlotte**—W24AF, Trans American TV Corp., 110 Lincoln St., Tallahassee, FL 32301—100-w, lat. 35° 13' 31", long. 80° 50' 35".

Cherokee—See W10AL, Big Cove.

Cherokee Indian Reservation—W05AF, WLOS Inc., Box 2150, Asheville, NC 28802 (WLOS Ch. 13 Greenville-Spartanburg, SC & Asheville, NC)—1-w, lat. 35° 28' 24", long. 83° 19' 28".

Cherokee, Shoal Valley & Soco Valley—W08AT, Spartan Radiocasting Co., Box 1717, Spartanburg, SC 29304 (WSPA-TV Ch. 7 Greenville-Spartanburg, SC & Asheville, NC)—10-w, lat. 35° 28' 24", long. 083° 19' 22".

Chimney Rock—See W05AU, Bat Cave.

Chimney Rock—See W06AQ, Bat Cave.

Chimney Rock—See W11AX, Bat Cave.

Clyde—See W11AU, Canton.

Clyde—See W27AB, Canton.

Columbus & Tryon—W11AH, Pulitzer Bcstg. Co., Box TV 4, Greenville, SC 29602 (WYFF-TV Ch. 4 Greenville-Spartanburg, SC & Asheville, NC)—1-w, lat. 35° 15' 44", long. 82° 14' 28".

Columbus & Tryon, NC & Landrum, SC—W05AC, WLOS Inc., Box 2150, Asheville, NC 28802 (WLOS Ch. 13 Greenville-Spartanburg, SC & Asheville, NC)—10-w, lat. 35° 15' 44", long. 82° 14' 28".

Columbus, Saluda & Tryon—W24BA, U. of North Carolina, Box 3508, 910 Raleigh Rd., Chapel Hill, NC 27514 (WUNF-TV Ch. 33 Asheville)—100-w, lat. 35° 15' 58", long. 82° 14' 40".

Cullowhee—See W05AE, Addie.

Cullowhee—W23AF, U. of North Carolina, 10 T.W. Alexander Dr., Research Triangle Park, NC 27709 (WUNE-TV Ch. 17 Linville)—100-w, lat. 35° 18' 12", long. 83° 10' 39".

Cullowhee, Dillsboro & Sylva—W02AF, Pulitzer Bcstg. Co., Box TV 4, Greenville, SC 29602 (WYFF-TV Ch. 4 Greenville-Spartanburg, SC & Asheville, NC)—10-w, lat. 35° 22' 04", long. 83° 13' 17".

Cullowhee, Dillsboro, Love Field, Sylva & Webster—W09AF, Spartan Radiocasting Co., Box 1717, Spartanburg, SC 29304 (WSPA-TV Ch. 7 Greenville-Spartanburg, SC & Asheville, NC)—10-w, lat. 35° 22' 03", long. 083° 13' 18".

Dillsboro—See W02AF, Cullowhee.

Dillsboro—See W05AE, Addie.

Dillsboro—See W09AF, Cullowhee.

Drexel, Morganton & Valdese—W06AK, Pulitzer Bcstg. Co., Box TV 4, Greenville, SC 29602 (WYFF-TV Ch. 4 Greenville-Spartanburg, SC & Asheville, NC)—1-w, lat. 35° 43' 14", long. 81° 36' 32".

Ela—See W05AR, Alarka.

Ela—See W08AN, Bryson City.

Ela—See W67AV, Bryson City.

Ela & Whittier—W03AK, Pulitzer Bcstg. Co., Box TV 4, Greenville, SC 29602 (WYFF-TV Ch. 4 Greenville-Spartanburg, SC & Asheville, NC)—1-w, lat. 35° 22' 53", long. 83° 24' 52".

Elk Mountain—See W08BP, Beaver Dam Creek Valley.

Fontana Village—W08AR, Govt. Services Inc., Fontana Village, NC (WBIR-TV Ch. 10 Knoxville, TN)—1-w, lat. 35° 25' 40", long. 83° 49' 58".

Franklin—W06AJ, Pulitzer Bcstg. Co., Box TV 4, Greenville, SC 29602 (WYFF-TV Ch. 4 Greenville-Spartanburg, SC & Asheville, NC)—1-w, lat. 35° 10' 22", long. 83° 34' 53".

Franklin—W09AG, Spartan Radiocasting Co., Box 1717, Spartanburg, SC 29304 (WSPA-TV Ch. 7 Greenville-Spartanburg, SC & Asheville, NC)—1-w, lat. 35° 10' 22", long. 83° 34' 53".

Franklin—W11AJ, WLOS Inc., Box 2150, Asheville, NC 28802 (WLOS Ch. 13 Greenville-Spartanburg, SC & Asheville, NC)—10-w, lat. 35° 10' 22", long. 83° 34' 53".

Franklin—See W24BA, Dillsboro.

Garden Creek, Marlon, Providence & West Marlon—W10AP, WLOS Inc., Box 2150, Asheville, NC 28802 (WLOS Ch. 13 Greenville-Spartanburg, SC & Asheville, NC)—10-w, lat. 35° 40' 10", long. 82° 00' 24".

Gay—See W11AN, Alarka.

Gerton—See W05AU, Bat Cave.

Gerton—See W06AQ, Bat Cave.

Gerton—See W11AX, Bat Cave.

Greenlee & Did Fort—W12BD, WLOS Inc., Box 2150, Asheville, NC 28802 (WLOS Ch. 13 Greenville-Spartanburg, SC & Asheville, NC)—1-w, lat. 35° 38' 42", long. 82° 08' 52".

Greens Creek—See W11AN, Alarka.

Hayesville—See W07BB, Hiawasse, GA.

Hayesville—See W10AM, Hiawasse, GA.

Hayesville—See W13AX, Hiawasse, GA.

Hayesville—See W67AH, Hiawasse, GA.

Hayesville, Brasstown & Shooting Creek—W62BA, U. of North Carolina, Box 3508, 910 Raleigh Rd., Chapel Hill, NC 27514 (WUNE-TV Ch. 17 Linville)—100-w, lat. 34° 59' 57", long. 83° 51' 34".

Hazelwood—See W27AB, Canton.

Hazelwood & Waynesville—W12AR, WLOS Inc., Box 2150, Asheville, NC 28802 (WLOS Ch. 13 Greenville-Spartanburg, SC & Asheville, NC)—10-w, lat. 35° 29' 08", long. 83° 02' 10".

High Hampton—See W06AD, Cashiers.

Highlands—W10AT, WLOS Inc., Box 2150, Asheville, NC 28802 (WLOS Ch. 13 Greenville-Spartanburg & Asheville, NC)—10-w, lat. 35° 02' 32", long. 83° 13' 09".

Highlands—W62BB, U. of North Carolina, Box 3508, 910 Raleigh Rd., Chapel Hill, NC 27514 (WUNE-TV Ch. 17 Linville)—100-w, lat. 35° 02' 32", long. 83° 13' 09".

Hot Springs—W08BI, WLOS Inc., Box 2150, Asheville, NC 28802 (WLOS Ch. 13 Greenville-Spartanburg, SC & Asheville, NC)—1-w, lat. 35° 55' 36", long. 82° 48' 21".

Jacksonville—W04AI, Roy H. Park Bcstg. Inc., Box 898, Greenville, NC 27835-0898—1-w, lat. 34° 45' 25", long. 77° 27' 20".

Lake Junaluska—See W08AO, Canton.

Lake Junaluska—See W11AU, Canton.

Lake Lure—See W05AU, Bat Cave.

Lake Lure—See W06AQ, Bat Cave.

Lake Lure—See W11AX, Bat Cave.

Lauada—See W08AN, Bryson City.

Lauada—See W11AN, Alarka.

Lauada—See W67AV, Bryson City.

Love Field—See W09AF, Cullowhee.

★ **Lumberton**—W25AP, Wilmington Telecasters Inc., 1926 Oleander Dr., Wilmington, NC 28403 (WJKA Ch. 26 Wilmington)—1000-w, lat. 34° 53' 05", long. 79° 04' 31".

Maggie Valley—See W08AO, Canton.

Maggie Valley & Soco Valley—W06AP, WLOS Inc., Box 2150, Asheville, NC 28802 (WLOS Ch. 13 Greenville-Spartanburg, SC & Asheville, NC)—1-w, lat. 35° 31' 04", long. 83° 06' 56".

Marble—See W11AQ, Andrews.

Marion—W06AI, Pulitzer Bcstg. Co., Box TV 4, Greenville, SC 29602 (WYFF-TV Ch. 4 Greenville-Spartanburg, SC & Asheville, NC)—1-w, lat. 35° 40' 15", long. 82° 00' 11".

Marion—See W10AP, Garden Creek.

★ **Marion**—W43AU, U. of North Carolina, Box 3508, 910 Raleigh Rd., Chapel Hill, NC 27514 (WUNE-TV Ch. 17 Linville)—100-w, lat. 35° 40' 10", long. 82° 00' 24".

Marion & Old Fort—W08BJ, Spartan Radiocasting Co., Box 1717, Spartanburg, SC 29304 (WSPA-TV Ch. 7 Greenville-Spartanburg, SC & Asheville, NC)—10-w, lat. 35° 40' 15", long. 82° 00' 20".

Mars Hill—W02AH, Spartan Radiocasting Co., Box 1717, Spartanburg, SC 29304 (WSPA-TV Ch. 7 Greenville-Spartanburg, SC & Asheville, NC)—1-w, lat. 35° 51' 04", long. 82° 33' 19".

Marshall—W08AX, Spartan Radiocasting Co., Box 1717, Spartanburg, SC 29304 (WSPA-TV Ch. 7 Greenville-Spartanburg, SC & Asheville, NC)—1-w, lat. 35° 48' 15", long. 82° 41' 53".

Micaville & Spruce Pine—W08BF, Spartan Radiocasting Co., Box 1717, Spartanburg, SC 29304 (WSPA-TV Ch. 7 Greenville-Spartanburg, SC & Asheville, NC)—1-w, lat. 35° 52' 48", long. 82° 06' 15".

Montreat—See W10AD, Black Mountain.

★ **Morehead City**—W05BI, Roy H. Park Bcstg. Inc., Box 898, Greenville, NC 27835-0898 (WNCT-TV Ch. 9 Greenville)—10-w, lat. 34° 43' 07", long. 76° 41' 19".

★ **Morehead City**—W21AL, WITN-TV Inc., Box 468, Washington, NC 27889 (WITN-TV Ch. 7 Washington-Greenville-New Bern)—1000-w, lat. 34° 45' 06", long. 76° 52' 57". Requests modification of CP for change to lat. 34° 44' 03", long. 76° 46' 58".

Morganton—See W06AK, Drexel.

Murphy—See W05AP, Brasstown.

★ **Murphy**—W31AN, U. of North Carolina, Box 3508, 910 Raleigh Rd., Chapel Hill, NC 27514 (WUNE-TV Ch. 17 Linville)—1-w, lat. 35° 05' 02", long. 84° 00' 58". Note: Licensed as LPTV.

Murphy—See W59AD, Andrews.

Old Fort—See W08BJ, Marion.

Old Fort—See W12BD, Greenlee.

Oteen, Swannanoa & Warren Wilson College—W06AL, WLOS Inc., Box 2150, Asheville, NC 28802 (WLOS Ch. 13 Greenville-Spartanburg, SC & Asheville, NC)—1-w, lat. 35° 35' 49", long. 82° 27' 04".

Providence—See W10AP, Garden Creek.

Ridgecrest—See W10AD, Black Mountain.

Robbinsville—See W08BH, Andrews.

Robbinsville—See W11AQ, Andrews.

Robbinsville—See W59AD, Andrews.

Robbinsville, Stecoah, Tuskegee & Yellow Creek—W04BA, Multimedia WBIR Inc., Box 2760, Greenville, SC 29602 (WBIR-TV Ch. 10 Knoxville, TN)—10-w, lat. 35° 23' 10", long. 83° 46' 22".

Saluda—See W24BA, Columbus.

Sapphire Valley—See W06AD, Cashiers.

Savannah—See W11AN, Alarka.

Sherwood Forest—See W59AR, Brevard.

Translators—North Carolina

Shoal Valley—See W08AT, Cherokee.

Shooting Creek—See W62BA, Hayesville.

Soco Valley—See W06AP, Maggie Valley.

Soco Valley—See W08AT, Cherokee.

Sparta—W35AD, U. of North Carolina, Box 3508, 910 Raleigh Rd., Chapel Hill, NC 27514 (WUNL-TV Ch. 26 Winston-Salem)—1-w, lat. 36° 31' 13", long. 81° 07' 27".

Spruce Pine—W06AD, WLOS Inc., Box 2150, Asheville, NC 28802 (WLOS Ch. 13 Greenville-Spartanburg, SC & Asheville, NC)—1-w, lat. 35° 54' 36", long. 82° 06' 03".

Spruce Pine—See W08BF, Micaville.

Spruce Pine—W10AK, Pulitzer Bcstg. Co., Box TV 4, Greenville, SC 29602 (WYFF-TV Ch. 4 Greenville-Spartanburg, SC & Asheville, NC)—1-w, lat. 35° 52' 49", long. 82° 06' 15".

Spruce Pine—W59AK, U. of North Carolina, Box 3508, 910 Raleigh Rd., Chapel Hill, NC 27514 (WUNE-TV Ch. 17 Linville)—100-w, lat. 35° 52' 47", long. 82° 06' 17".

Stecoah—See W04BA, Robinsville.

Stecoah—See W08AN, Bryson City.

Stecoah—See W67AV, Bryson City.

Swannanoa—See W06AL, Oteen.

Swannanoa—See W10AD, Black Mountain.

Sylva—See W02AF, Cullowhee.

Sylva—See W05AE, Addie.

Sylva—See W09AF, Cullowhee.

Sylva—See W24BA, Dillsboro.

Topton—See W11AQ, Andrews.

Tryon—See W05AC, Columbus.

Tryon—See W11AH, Columbus.

Tryon—See W24BA, Columbus.

Tuskegee—See W04BA, Robinsville.

Valdese—See W06AK, Drexel.

Warren Wilson College—See W06AL, Oteen.

Waynesville—W09AD, Spartan Broadcasting Co., Box 1717, Spartanburg, SC 29304 (WSPA-TV Ch. 7 Greenville-Spartanburg, SC & Asheville, NC)—10-w, lat. 35° 29' 05", long. 83° 02' 11".

Waynesville—See W12AR, Hazelwood.

Waynesville—See W27AB, Canton.

Weaverville—W09AR, Spartan Broadcasting Co., Box 1717, Spartanburg, SC 29304 (WSPA-TV Ch. 7 Greenville-Spartanburg, SC & Asheville, NC)—10-w, lat. 35° 39' 56", long. 82° 34' 24".

Webster—See W09AF, Cullowhee.

Webster—See W24BA, Dillsboro.

West Asheville—W14AS, Pappas Telecasting of the Carolinas, 521 College St., Asheville, NC 28801 (WHNS Ch. 21 Greenville-Spartanburg, SC & Asheville NC)—1000-w, lat. 35° 35' 00", long. 82° 32' 49".

West Marion—See W10AP, Garden Creek.

Whittier—See W03AK, Ela.

Whittier—See W11AN, Alarka.

Woodfin—See W08BP, Beaver Dam Creek Valley.

Yellow Creek—See W04BA, Robinsville.

NORTH DAKOTA

Beach—K04CQ, Beach Booster Club, Beach, ND (KUMV-TV Ch. 8 Williston)—1-w, lat. 46° 54' 40", long. 104° 00' 20".

Belfield—K10HW, City of Belfield, Box 276, Belfield, ND (KFYR-TV Ch. 5 Bismarck)—1-w, lat. 46° 52' 42", long. 103° 12' 35".

Beulah—K07EZ, Beulah Chamber of Commerce, Beulah, ND (KXMC-TV Ch. 13 Minot)—1-w, lat. 47° 14' 11", long. 101° 46' 45".

Beulah—K09EZ, Beulah Chamber of Commerce, Beulah, ND (KFYR-TV Ch. 5 Bismarck)—1-w, lat. 47° 14' 11", long. 101° 46' 45".

Bowesmont—K58BP, North American Communications Corp., 4302 13th Ave. S, Fargo, ND 58103 (KXJB-TV Ch. 4 Valley City-Fargo)—1-w, lat. 48° 42' 00", long. 97° 24' 20".

Bowman—K07BJ, Bowman TV Booster Inc., Bowman, ND (KHSD-TV Ch. 11 Lead, SD)—1-w, lat. 46° 12' 50", long. 103° 23' 05".

Bowman—K09JF, Bowman TV Booster Inc., Bowman, ND (KFYR-TV Ch. 5 Bismarck)—1-w, lat. 46° 12' 50", long. 103° 23' 05".

★ **Bowman**—K67BW, Bowman TV Booster Inc., Bowman, ND (KHSD-TV Ch. 11 Lead, SD)—100-w, lat. 46° 11' 45", long. 103° 23' 15".

★ **Bowman**—K69CE, Bowman TV Booster Inc., Bowman, ND (KIVV-TV Ch. 5 Lead-Deadwood, SD)—100-w, lat. 46° 11' 45", long. 103° 23' 15".

Columbus—K70CI, Columbus Lions Club, Columbus, ND (KXMC-TV Ch. 13 Minot)—10-w, lat. 48° 46' 32", long. 102° 45' 31".

Devils Lake—K10LL, North American Communication Corp., 1805 W. Main, Fargo, ND 58108 (KXJB-TV Ch. 4 Valley City-Fargo)—5-w, lat. 47° 59' 21", long. 98° 53' 10".

Devils Lake—K22AK, North American Communications Corp., 4302 13th Ave. S, Fargo, ND 58103 (KXJB-TV Ch. 4 Valley City-Fargo)—1000-w, lat. 48° 12' 30", long. 99° 07' 00".

Devils Lake—K23AJ, Red River Bcstg. Corp., 4015 9th Ave. SW, Fargo, ND 58103 (KVRN Ch. 15 Fargo, ND-Moorhead, MN)—1000-w, lat. 48° 07' 22", long. 98° 50' 57".

Devils Lake Sioux Indian Reservation—K05EL, Devils Lake Sioux Tribal Educational Committee, Fort Totten, ND (KTH-TV Ch. 11 Fargo-Grand Forks)—5-w, lat. 47° 59' 28", long. 98° 56' 57".

Dunn Center—K07KL, City of Dunn Center, Municipal Corp., Dunn Center, ND (KFYR-TV Ch. 5 Bismarck)—1-w, lat. 47° 22' 07", long. 102° 36' 00".

Ellendale—K07LF, North American Communication Corp., 1805 W. Main, Fargo, ND 58108 (KXJB-TV Ch. 4 Valley City-Fargo)—5-w, lat. 46° 03' 24", long. 98° 28' 24".

Fessenden & Harvey—K07HR, Harlan L. Jacobson, Box 398, Harvey, ND (KFYR-TV Ch. 5 Bismarck)—1-w, lat. 47° 32' 11", long. 99° 55' 00".

Garrison—K07HU, Meyer Bcstg. Co., Broadway at Fourth, Bismarck, ND 58501 (KMOT Ch. 10 Minot)—1-w, lat. 47° 41' 30", long. 101° 25' 11".

Golva & Sentinel Butte—K12JC, City of Sentinel Butte, Sentinel Butte, ND (KUMV-TV Ch. 8 Williston)—5-w, lat. 46° 52' 34", long. 103° 50' 55".

Harvey—See K07HR, Fessenden.

Hazen—K07JA, City of Hazen, Box 636, Hazen, ND (KFYR-TV Ch. 5 Bismarck)—1-w, lat. 47° 19' 30", long. 101° 37' 49".

Hazen—K09JR, City of Hazen, Box 636, Hazen, ND (KXMC-TV Ch. 13 Minot)—1-w, lat. 47° 19' 30", long. 101° 37' 49".

Hazen—K11QD, City of Hazen, Box 636, Hazen, ND (KBME Ch. 3 Bismarck)—1-w, lat. 47° 19' 30", long. 101° 37' 49".

Hettinger—K07EI, Hettinger TV Assn., Hettinger, ND (KXMA-TV Ch. 2 Dickinson)—1-w, lat. 46° 00' 50", long. 102° 37' 50".

Hettinger—K10AG, Hettinger TV Assn., Hettinger, ND (KFYR-TV Ch. 5 Bismarck)—1-w, lat. 46° 00' 50", long. 102° 37' 50".

Jamestown—K02DD, WDAY Inc., Box 2466, 301 S. 8th St., Fargo, ND 58108 (WDAY-TV Ch. 6 Fargo)—1-w, lat. 46° 53' 30", long. 98° 42' 45".

Jamestown—K07IW, North American Communications Corp., 4302 13th Ave. S, Fargo, ND 58103 (KXJB-TV Ch. 4 Valley City-Fargo)—100-w, lat. 46° 53' 29", long. 98° 42' 22".

Jamestown—K09JM, Spokane Television Inc., Box 1878, Fargo, ND 58107 (KTH-TV Ch. 11 Fargo-Grand Forks)—2-5-w, lat. 46° 54' 50", long. 98° 42' 00".

La Moure—K02FR, City of La Moure, La Moure, ND (KTHI-TV Ch. 11 Fargo-Grand Forks)—1-w, lat. 46° 21' 59", long. 98° 17' 44".

Lisbon—K02GA, Spokane Television Inc., Box 1878, Fargo, ND 58107 (KTH-TV Ch. 11 Fargo-Grand Forks)—1-w, lat. 46° 26' 59", long. 97° 40' 50".

Lisbon—K07NE, Prairie Public Bcstg. Inc., 207 N. 5th St., Fargo, ND 58102 (KFME Ch. 13 Fargo)—5-w, lat. 46° 26' 59", long. 97° 40' 50".

Marmarth—K07LN, City of Marmarth, River St., Marmarth, ND (KHSD-TV Ch. 11 Lead, SD)—1-w, lat. 46° 20' 25", long. 103° 45' 18".

Medora—K04GU, City of Medora, City Council, Medora, ND (KUMV-TV Ch. 8 Williston)—5-w, lat. 46° 56' 37", long. 103° 34' 30".

★ **Milton**—K30AP, North American Communication Corp., 1805 W. Main, Fargo, ND 58108 (KXJB-TV Ch. 4 Valley City-Fargo)—1000-w, lat. 48° 36' 25", long. 98° 13' 05".

Mott—K09EG, Mott TV Booster Club, Mott, ND (KFYR-TV Ch. 5 Bismarck)—1-w, lat. 46° 17' 30", long. 102° 21' 00".

New England—K08GB, New England Municipal Translator, Box 414, New England, ND (KFYR-TV Ch. 5 Bismarck)—1-w, lat. 46° 32' 56", long. 102° 50' 12".

Oakes—K10IA, North American Communication Corp., 1805 W. Main, Fargo, ND 58108 (KXJB-TV Ch. 4 Valley City-Fargo)—10-w, lat. 46° 12' 07", long. 98° 05' 27".

★ **Pembina**—K62CX, WDAY Inc., Box 2466, 301 S. 8th St., Fargo, ND 58108 (WDAZ-TV Ch. 8 Devils Lake)—100-w, lat. 48° 56' 05", long. 97° 16' 50".

Rolla—K02ER, City of Rolla, Rolla, ND (CKX-TV Ch. 5 Brandon, Man.)—1-w, lat. 48° 50' 35", long. 99° 41' 15".

Rolla—K07HI, City of Rolla, Rolla, ND (KMOT Ch. 10 Minot)—1-w, lat. 48° 50' 35", long. 99° 41' 15".

Rolla—K09HR, City of Rolla, Rolla, ND (KXMC-TV Ch. 13 Minot)—1-w, lat. 48° 50' 35", long. 99° 41' 15".

Sentinel Butte—See K12JC, Golva.

Valley City—K02FO, Prairie Public Bcstg. Inc., 207 N. 5th St., Fargo, ND 58102 (KFME Ch. 13 Fargo)—1-w, lat. 46° 55' 10", long. 97° 59' 22".

Wahpeton—See K09MF, Breckenridge, MN.

OHIO

Cambridge—W80AA, Southeastern Ohio TV System, Downer Rd., Zanesville, OH—10-w, lat. 40° 01' 22", long. 81° 36' 10".

Celina & surrounding area—W17AA, Greater Dayton Public Television Inc., 3440 Office Park Dr., Dayton, OH 45439 (WPTD Ch. 16 Dayton)—1000-w, lat. 40° 33' 08", long. 84° 30' 46".

Chagrin Falls—W55AH, ETV Assn. of Metropolitan Cleveland, 4300 Brookpark Rd., Cleveland, OH 44134 (WVIZ-TV Ch. 25 Cleveland)—10-w, lat. 41° 25' 25", long. 81° 22' 17".

Conneaut & surrounding area—W64AK, ETV Assn. of Metropolitan Cleveland, 4300 Brookpark Rd., Cleveland, OH 44134 (WVIZ-TV Ch. 25 Cleveland)—1000-w, lat. 41° 51' 39", long. 80° 40' 46".

Dayton—W66AQ, Ch. 64 Acquisition Inc., 5177 Fishwick Dr., Cincinnati, OH 45216 (WIII Ch. 64 Cincinnati)—100-w, lat. 39° 43' 15", long. 84° 15' 39".

Eastlake area & surrounding area—W67AL, ETV Assn. of Metropolitan Cleveland, 4300 Brookpark Rd., Cleveland, OH 44134 (WVIZ-TV Ch. 25 Cleveland)—1000-w, lat. 41° 41' 08", long. 81° 02' 38".

Gates Mills—W66AK, ETV Assn. of Metropolitan Cleveland, 4300 Brookpark Rd., Cleveland, OH 44134 (WVIZ-TV Ch. 25 Cleveland)—10-w, lat. 41° 30' 30", long. 81° 25' 04".

Georgetown—W58AG, Greater Cincinnati Television Educational Foundation, 1223 Central Parkway, Cincinnati, OH 45214 (WCET Ch. 48 Cincinnati)—1000-w, lat. 38° 47' 40", long. 83° 58' 37".

Loudonville—W65AH, Ohio U., Athens, OH 45701 (WOUC-TV Ch. 44 Cambridge)—100-w, lat. 40° 37' 59", long. 82° 11' 45".

Mansfield—W47AB, Ohio State U., Telecommunications Center, Columbus, OH 43210 (WOSU-TV Ch. 34 Columbus)—100-w, lat. 40° 42' 33", long. 82° 29' 11".

Maplewood area—W63AH, Greater Dayton Public Television Inc., 3440 Office Park Dr., Dayton, OH 45439 (WPTD Ch. 16 Dayton)—1000-w, lat. 40° 23' 53", long. 84° 04' 23".

Millersburg—W69AO, Ohio U., Athens, OH 45701 (WOUC-TV Ch. 44 Cambridge)—100-w, lat. 40° 36' 13", long. 81° 56' 13".

Newark—W31AA, Ohio State U., Telecommunications Center, Columbus, OH 43210 (WOSU-TV Ch. 34 Columbus)—1000-w, lat. 40° 05' 28", long. 82° 24' 22".

* **Youngstown**—W39AI, Evergreen Bcstg. Corp., Box 2248, Altoona, PA 16603 (KUSK Ch. 7 Prescott-Phoenix, AZ)—100-w, lat. 41° 06' 00", long. 80° 39' 01".

Youngstown & surrounding area—W58AM, Northeastern ETV of Ohio Inc., 1640 Franklin Ave., Kent, OH (WNEO-TV Ch. 45 Alliance)—1000-w, lat. 41° 04' 46", long. 80° 38' 25".

OKLAHOMA

Altus—K19AA, Oklahoma Educational Television Authority, Box 14190, Oklahoma City, OK 73113 (KWET Ch. 12 Cheyenne)—1000-w, lat. 34° 39' 12", long. 99° 20' 57".

Alva—K30AE, Oklahoma Educational Television Authority, Box 14190, Oklahoma City, OK 73113 (KETA Ch. 13 Oklahoma City)—1000-w, lat. 36° 47' 03", long. 98° 33' 38".

Alva & Cherokee—K77BI, Universal Cable Communications Inc., Box 487, Crested Butte, CO 81224 (KTVY Ch. 4 Oklahoma City)—100-w, lat. 36° 45' 20", long. 98° 31' 40".

Alva & Cherokee—K79AZ, Universal Cable Communications Inc., Box 487, Crested Butte, CO 81224 (KWTV Ch. 9 Oklahoma City)—100-w, lat. 36° 45' 20", long. 98° 31' 40".

Alva & Cherokee—K81AN, Universal Cable Communications Inc., Box 487, Crested Butte, CO 81224 (KOCO-TV Ch. 5 Oklahoma City)—100-w, lat. 36° 45' 20", long. 98° 31' 40".

Ardmore—K08GD, Hilliard Holding Corp., 101 E. Main St., Denison, TX 75020 (KTEN Ch. 10 Ada-Ardmore)—10-w, lat. 34° 09' 18", long. 97° 05' 18".

Ardmore—K28AC, Oklahoma Educational Television Authority, Box 14190, Oklahoma City, OK 73113 (KETA Ch. 13 Oklahoma City)—1000-w, lat. 34° 09' 54", long. 97° 09' 31".

Arnett, OK & Canadian, Higgins & Lipscomb, TX—K29BR, C.L. & O Translator System Inc., Box 87, Lipscomb, TX (KAMR-TV Ch. 4 Amarillo, TX)—100-w, lat. 36° 04' 06", long. 100° 21' 01".

Arnett, OK & Canadian, Higgins & Lipscomb, TX—K33CQ, C.L. & O Translator System Inc., Box 87, Lipscomb, TX (KFDA-TV Ch. 10 Amarillo, TX)—100-w, lat. 36° 04' 06", long. 100° 21' 01".

Arnett, OK & Canadian, Higgins & Lipscomb, TX—K35CE, C.L. & O Translator System Inc., Box 87, Lipscomb, TX (KVII-TV Ch. 7 Amarillo, TX)—100-w, lat. 36° 04' 06", long. 100° 21' 01".

Beaver—K56AY, Oklahoma Educational Television Authority, Box 14190, Oklahoma City, OK 73113 (KWET Ch. 12 Cheyenne)—100-w, lat. 36° 50' 08", long. 100° 29' 38".

* **Boise City**—K55BV, Oklahoma Educational Television Authority, Box 14190, Oklahoma City, OK 73113 (KWET Ch. 12 Cheyenne)—100-w, lat. 36° 42' 12", long. 102° 31' 27".

Buffalo—K58AX, Oklahoma Educational Television Authority, Box 14190, Oklahoma City, OK 73113 (KWET Ch. 12 Cheyenne)—100-w, lat. 36° 48' 17", long. 99° 38' 14".

Burns Flat—See K46AN, Elk City.

Burns Flat—See K48AP, Elk City.

Burns Flat—See K50AL, Elk City.

Canute—See K44AP, Elk City.

Canute—See K46AN, Elk City.

Canute—See K48AP, Elk City.

Canute—See K50AL, Elk City.

Carter—See K58CS, Erick.

Carter, Erick & Sayre—K60CK, Northfork TV Translator System, Box 397, 1905 Palo Duro Dr., Memphis, TX 79245 (KOKH-TV Ch. 25 Oklahoma City)—100-w, lat. 35° 09' 05", long. 99° 42' 50".

Carter, Erick & Sayre—K62BQ, Northfork TV Translator System, Box 397, 1905 Palo Duro Dr., Memphis, TX 79245 (KAMR-TV Ch. 4 Amarillo, TX)—100-w, lat. 35° 09' 05", long. 99° 42' 50". Note: Licensed as LPTV.

Carter, Erick & Sayre—K64AX, Northfork TV Translator System, Box 397, 1905 Palo Duro Dr., Memphis, TX 79245 (KFDX-TV Ch. 3 Wichita Falls, TX)—100-w, lat. 35° 09' 05", long. 99° 42' 50".

Carter, Erick & Sayre—K66AQ, Northfork TV Translator System, Box 397, 1905 Palo Duro Dr., Memphis, TX 79245 (KVII-TV Ch. 7 Amarillo, TX)—100-w, lat. 35° 09' 05", long. 99° 42' 50".

Carter, Erick & Sayre—K68AU, Northfork TV Translator System, Box 397, 1905 Palo Duro Dr., Memphis, TX 79245 (KAUZ-TV Ch. 6 Wichita Falls, TX)—100-w, lat. 35° 09' 05", long. 99° 42' 50".

Cherokee—See K77BI, Alva.

Cherokee—See K79AZ, Alva.

Cherokee—See K81AN, Alva.

Cheyenne & Reydon—K79BA, Roger Mills Translator System, Box 7, Canadian, TX (KAMR-TV Ch. 4 Amarillo, TX)—10-w, lat. 35° 41' 24", long. 99° 55' 27".

Cheyenne & Reydon—K81AR, Roger Mills Translator System, Box 7, Canadian, TX (KFDA-TV Ch. 10 Amarillo, TX)—10-w, lat. 35° 41' 24", long. 99° 55' 27".

Dill City—See K46AN, Elk City.

Dill City—See K48AP, Elk City.

Dill City—See K50AL, Elk City.

Duke—See K53AV, Hollis.

Duke, Gould, Hollis, Reed & Vinson—K55BQ, Southwest TV Translator System, Box 397, 1905 Palo Duro Dr., Memphis, TX (KTVY Ch. 4 Oklahoma City)—100-w, lat. 34° 44' 30", long. 99° 48' 30".

Duke, Gould, Hollis, Reed & Vinson—K57BB, Southwest TV Translator System, Box 397, 1905 Palo Duro Dr., Memphis, TX (KAUZ-TV Ch. 6 Wichita Falls, TX)—100-w, lat. 34° 44' 30", long. 99° 48' 30".

Duke, Gould, Hollis, Reed & Vinson—K59BI, Southwest TV Translator System, Box 397, 1905 Palo Duro Dr., Memphis, TX (KVII-TV Ch. 7 Amarillo, TX)—100-w, lat. 34° 44' 30", long. 99° 48' 30".

Durant—K46AI, Oklahoma Educational Television Authority, Box 14190, Oklahoma City, OK 73113 (KETA Ch. 13 Oklahoma City)—1000-w, lat. 33° 59' 23", long. 96° 23' 49".

Elk City—K54CM, Northfork TV Translator System, Box 397, 1905 Palo Duro Dr., Memphis, TX 79245 (KGMC Ch. 34 Oklahoma City)—100-w, lat. 35° 21' 25", long. 99° 16' 08".

Elk City & Canute—K44AP, Northfork TV Translator System, Box 397, 1905 Palo Duro Dr., Memphis, TX 79245 (KOKH-TV Ch. 25 Oklahoma City)—100-w, lat. 35° 21' 25", long. 99° 16' 08".

Elk City, Canute, Burns Flat, Foss & Dill City—K46AN, Northfork TV Translator System, Box 397, 1905 Palo Duro Dr., Memphis, TX 79245 (self originating)—20-w, lat. 35° 21' 25", long. 99° 16' 08".

Elk City, Canute, Burns Flat, Foss & Dill City—K48AP, Northfork TV Translator System, Box 397, 1905 Palo Duro Dr., Memphis, TX 79245 (KWTV Ch. 9 Oklahoma City)—100-w, lat. 35° 21' 25", long. 99° 16' 08".

* **Elk City, Canute, Burns Flat, Foss & Dill City**—K50AL, Northfork TV Translator System, Box 397, 1905 Palo Duro Dr., Memphis, TX 79245 (KVJ-TV Ch. 8 Sayre)—20-w, lat. 35° 21' 25", long. 99° 16' 08".

Elkhart (SW area), Keyes, Keyes Helium Plant & Sturgis area—K08DZ, Keyes TV Assn., Box 198, Keyes, OK (KFDA-TV Ch. 10 Amarillo, TX)—1-w, lat. 36° 48' 06", long. 102° 05' 01".

Elkhart (SW area), Keyes, Keyes Helium Plant & Sturgis area—K12BV, Keyes TV Assn., Box 198, Keyes, OK (KVII-TV Ch. 7 Amarillo, TX)—1-w, lat. 36° 48' 06", long. 102° 05' 01".

Erick—See K60CK, Carter.

Erick—See K62BQ, Carter.

Erick—See K64AX, Carter.

Erick—See K66AQ, Carter.

Erick—See K68AU, Carter.

Erick, Sayre & Carter—K58CS, Northfork TV Translator System, Box 397, 1905 Palo Duro Dr., Memphis, TX 79245 (KVJ-TV Ch. 8 Sayre)—100-w, lat. 35° 09' 05", long. 99° 42' 50".

Fargo, Fort Supply, Gage & May—K18BV, Gage Translator System, Box 881, Woodward, OK 73831 (KOCO-TV Ch. 5 Oklahoma City)—1-w, lat. 36° 26' 03", long. 99° 46' 22".

Fargo, Fort Supply, Gage & May—K20BR, Gage Translator System, Box 881, Woodward, OK 73831 (KWTV Ch. 9 Oklahoma City)—1-w, lat. 36° 26' 03", long. 99° 46' 22". Note: Licensed as LPTV.

Fargo, Fort Supply, Gage & May—K22BR, Gage Translator System, Box 881, Woodward, OK 73831 (KTVY Ch. 4 Oklahoma City)—1-w, lat. 36° 26' 03", long. 99° 46' 22".

Fort Supply—See K18BV, Fargo.

Fort Supply—See K20BR, Fargo.

Fort Supply—See K22BR, Fargo.

Foss—See K46AN, Elk City.

Foss—See K48AP, Elk City.

Foss—See K50AL, Elk City.

Frederick—K56BQ, Oklahoma Educational Television Authority, Box 14190, Oklahoma City, OK 73113 (KWET Ch. 12 Cheyenne)—100-w, lat. 34° 22' 41", long. 99° 04' 18".

Gage—See K18BV, Fargo.

Gage—See K20BR, Fargo.

Gage—See K22BR, Fargo.

Gould—See K53AV, Hollis.

Translators—Oklahoma

Gould—See K55BQ, Duke.

Gould—See K57BB, Duke.

Gould—See K59BI, Duke.

Guymon—K16AB, Oklahoma Educational Television Authority, Box 14190, Oklahoma City, OK 73113 (KWET Ch. 12 Cheyenne)—1000-w, lat. 36° 40' 13", long. 101° 28' 48".

Guymon—See K58AC, Texhoma, TX.

Guymon—See K60AG, Texhoma, TX.

Guymon—See K62AD, Texhoma, TX.

Guymon & rural area—K63DM, Guymon TV Translator Inc., Box 613, 604 E. 3rd St., Guymon, OK 73942 (KAMR-TV Ch. 4 Amarillo, TX)—1000-w, lat. 36° 40' 39", long. 101° 27' 52".

Guymon & rural area—K65DS, Guymon TV Translator Inc., Box 613, 604 E. 3rd St., Guymon, OK 73942 (KVII-TV Ch. 7 Amarillo, TX)—1000-w, lat. 36° 40' 39", long. 101° 27' 52".

Guymon & rural area—K69EQ, Guymon TV Translator Inc., Box 613, 604 E. 3rd St., Guymon, OK 73942 (KFDA-TV Ch. 10 Amarillo, TX)—1000-w, lat. 36° 40' 39", long. 101° 27' 52".

Hammon—See K36AJ, Strong City.

Hammon—See K38AM, Strong City.

Hammon—See K40AG, Strong City.

Hammon—See K42AG, Strong City.

Hollis—See K55BQ, Duke.

Hollis—See K57BB, Duke.

Hollis—See K59BI, Duke.

Hollis, Gould, Duke, Vinson & Reed—K53AV, Southwest TV Translator System, Box 397, 1905 Palo Duro Dr., Memphis, TX (KWET Ch. 12 Cheyenne)—20-w, lat. 34° 44' 30", long. 99° 48' 30".

Hugo—K15AA, Oklahoma Educational Television Authority, Box 14190, Oklahoma City, OK 73113 (KOET Ch. 3 Eufaula)—100-w, lat. 34° 01' 10", long. 95° 31' 28".

Idabel—K63BA, Oklahoma Educational Television Authority, Box 14190, Oklahoma City, OK 73113 (KOET Ch. 3 Eufaula)—100-w, lat. 33° 53' 16", long. 94° 48' 28".

Keyes—See K08DZ, Elkhart.

Keyes—See K12BV, Elkhart.

Keyes & Keyes Helium Plant—K05CQ, Keyes TV Assn., Box 198, Keyes, OK (KAMR-TV Ch. 4 Amarillo, TX)—1-w, lat. 36° 48' 06", long. 102° 05' 01".

Keyes Helium Plant—See K05CQ, Keyes.

Keyes Helium Plant—See K08DZ, Elkhart.

Keyes Helium Plant—See K12BV, Elkhart.

Lawton—K36AB, Oklahoma Educational Television Authority, Box 14190, Oklahoma City, OK 73113 (KETA Ch. 13 Oklahoma City)—1000-w, lat. 34° 37' 36", long. 98° 16' 18".

Leedy—See K36AJ, Strong City.

Leedy—See K38AM, Strong City.

Leedy—See K40AG, Strong City.

Leedy—See K42AG, Strong City.

May—See K18BV, Fargo.

May—See K20BR, Fargo.

May—See K22BR, Fargo.

Medford—K46AH, Oklahoma Educational Television Authority, Box 14190, Oklahoma City, OK 73113 (KETA Ch. 13 Oklahoma City)—1000-w, lat. 36° 40' 48", long. 97° 53' 19".

Mooreland, Waynoka & Woodward—K61CW, OK TV Translator System of Mooreland Inc., 618 9th St., Woodward, OK (KTVY Ch. 4 Oklahoma City)—100-w, lat. 36° 34' 06", long. 99° 16' 33".

Mooreland, Waynoka & Woodward—K63CF, OK TV Translator System of Mooreland Inc., 618 9th St., Woodward, OK (KOCO-TV Ch. 5 Oklahoma City)—20-w, lat. 36° 34' 06", long. 99° 16' 33".

Mooreland, Waynoka & Woodward—K65CO, OK TV Translator System of Mooreland Inc., 618 9th St., Woodward, OK (KWTV Ch. 9 Oklahoma City)—20-w, lat. 36° 34' 06", long. 99° 16' 33".

Mooreland, Waynoka & Woodward—K69DH, OK TV Translator System of Mooreland Inc., 618 9th St., Woodward, OK (KGCT-TV Ch. 41 Tulsa)—20-w, lat. 36° 34' 06", long. 99° 16' 33". Note: Licensed as LPTV.

Ponca City—K38AK, Oklahoma Educational Television Authority, Box 14190, Oklahoma City, OK 73113 (KETA Ch. 13 Oklahoma City)—1000-w, lat. 36° 44' 30", long. 97° 02' 36".

Reed—See K53AV, Hollis.

Reed—See K55BQ, Duke.

Reed—See K57BB, Duke.

Reed—See K59BI, Duke.

Reydon—See K79BA, Cheyenne.

Reydon—See K81AR, Cheyenne.

Sayre—See K58CS, Erick.

Sayre—See K60CK, Carter.

Sayre—See K62BQ, Carter.

Sayre—See K64AX, Carter.

Sayre—See K66AQ, Carter.

Sayre—See K68AU, Carter.

Seiling, Taloga & Vici—K57EA, DK TV Translator System of Seiling Inc., 618 9th St., Woodward, OK (KWTV Ch. 9 Oklahoma City)—20-w, lat. 36° 06' 00", long. 98° 57' 05".

Shattuck—See K45AU, Booker, TX.

Shattuck—See K51BC, Booker, TX.

Shattuck—See K76BD, Booker, TX.

Strong City—K28BY, Northfork TV Translator System, Box 397, 1905 Palo Duro Dr., Memphis, TX 79245 (KGMC Ch. 34 Oklahoma City)—50-w, lat. 35° 46' 50", long. 99° 34' 55".

Strong City, Leedy & Hammon—K36AJ, Northfork TV Translator System, Box 397, 1905 Palo Duro Dr., Memphis, TX 79245 (self-originating)—20-w, lat. 35° 46' 50", long. 99° 34' 55".

Strong City, Leedy & Hammon—K38AM, Northfork TV Translator System, Box 397, 1905 Palo Duro Dr., Memphis, TX 79245 (KTVY Ch. 4 Oklahoma City)—20-w, lat. 35° 46' 50", long. 99° 34' 55".

Strong City, Leedy & Hammon—K40AG, Northfork TV Translator System, Box 397, 1905 Palo Duro Dr., Memphis, TX 79245 (KWTV Ch. 9 Oklahoma City)—20-w, lat. 35° 46' 50", long. 99° 34' 55".

Strong City, Leedy & Hammon—K42AG, Northfork TV Translator System, Box 397, 1905 Palo Duro Dr., Memphis, TX 79245 (KVIJ-TV Ch. 8 Sayre)—20-w, lat. 35° 46' 50", long. 99° 34' 55".

Sturgis—See K08DZ, Elkhart.

Sturgis—See K12BV, Elkhart.

Tahlequah—K04DY, Northeastern State U., State Hwy. 82, Tahlequah, OK—10-w, lat. 35° 54' 51", long. 94° 59' 18".

Taloga—See K57EA, Seiling.

Vici—See K57EA, Seiling.

Vinson—See K53AV, Hollis.

Vinson—See K55BQ, Duke.

Vinson—See K57BB, Duke.

Vinson—See K59BI, Duke.

★ **Watts**—K69ET, J. D. G. Television Inc., 111 S. Cherokee, Muskogee, OK 74403 (KPOM-TV Ch. 24 Fort Smith-Fayetteville, AR)—1000-w, lat. 36° 01' 58", long. 94° 35' 14".

Waynoka—See K61CW, Mooreland.

Waynoka—See K63CF, Mooreland.

Waynoka—See K65CO, Mooreland.

Waynoka—See K69DH, Mooreland.

Woodward—See K61CW, Mooreland.

Woodward—See K63CF, Mooreland.

Woodward—See K65CO, Mooreland.

Woodward—See K69DH, Mooreland.

OREGON

Adams—See K38AH, Pendleton.

Adams, Athena & Weston—K05BO, Wildhorse Farmers TV Assn., Box 267, Athena, OR (KEPR-TV Ch. 19 Pasco-Kennewick-Richland, WA)—1-w, lat. 45° 47' 53", long. 118° 23' 50".

Adel—K04CD, Adel TV Inc. (KOTI Ch. 2 Klamath Falls)—5-w, lat. 42° 12' 30", long. 119° 54' 00".

Adrian, Nyssa, Ontario & Vale—K09OD, State of Oregon acting by & through the Oregon Commission on Public Bcstg., 2828 S.W. Front Ave., Portland, OR 97201 (KTVR Ch. 13 La Grande)—100-w, lat. 44° 01' 45", long. 117° 05' 21".

Agness—K07OW, Agness Translator Inc., 360 N. Ellensburg, Gold Beach, OR (KOBI Ch. 5 Medford)—1-w, lat. 42° 30' 40", long. 124° 03' 50".

Albion—See K59CC, Burley, ID.

Alkali Lake & Riley—K06GE, Countrywide TV Inc., Box 133, Burns, OR (KTVL Ch. 10 Medford)—10-w, lat. 43° 33' 30", long. 120° 04' 28".

Aitamort, Klamath Falls & Pelican City—K07PU, Freedom Communications Inc., Box 10, Medford, OR 97501 (KTVL Ch. 10 Medford)—1-w, lat. 42° 14' 17", long. 121° 45' 49".

Applegate—See K13PI, Ruch.

Applegate—See K43BJ, Ruch.

Applegate Valley—K02EK, Freedom Communications Inc., Box 10, Medford, OR 97501 (KTVL Ch. 10 Medford)—1-w, lat. 42° 13' 12", long. 123° 01' 59".

Applegate Valley—K04ER, California-Oregon Bcstg. Inc., 125 S. Fir, Medford, OR 97501 (KOBI Ch. 5 Medford)—5-w, lat. 42° 13' 12", long. 123° 01' 59".

Arlington—K65CH, State of Oregon acting by & through the Oregon Commission on Public Bcstg., 2828 S.W. Front Ave., Portland, OR 97201 (KOPB-TV Ch. 10 Portland)—100-w, lat. 45° 45' 50", long. 120° 14' 40".

Arock—K09PQ, Arock Community TV, Arock, OR (KIVI Ch. 6 Nampa-Boise-Caldwell, ID)—1-w, lat. 42° 52' 28", long. 117° 27' 50".

Arock—K13RF, Arock Community TV, Arock, OR (KBCI-TV Ch. 2 Boise, ID)—1-w, lat. 42° 52' 28", long. 117° 27' 50".

Ashland, Phoenix & Talent—K04EO, Freedom Communications Inc., Box 10, Medford, OR 97501 (KTVL Ch. 10 Medford)—10-w, lat. 42° 17' 43", long. 122° 45' 00".

Astoria, OR-Grays River & Lebam, WA—K59BX, State of Oregon acting by & through the Oregon Commission on Public Bcstg., 2828 S.W. Front Ave., Portland, OR 97201 (KOPB-TV Ch. 10 Portland)—100-w, lat. 46° 27' 44", long. 123° 32' 56".

Athena—See K05BQ, Adams.

Azalea, Glendale & Wolf Creek—K60CB, Freedom Communications Inc., Box 10, Medford, OR 97501 (KTVL Ch. 10 Medford)—1-w, lat. 42° 44' 00", long. 123° 23' 00".

- Azalea, Glendale, Windy Creek & Wolf Creek**—K02GT, Glendale TV Booster Club, Box 104, Azalea, OR (KEZI Ch. 9 Eugene)—1-w, lat. 42° 43' 45", long. 123° 23' 12".
- Baker**—K42AI, Blue Mountain Translator District, Box 1651, Rte. 1, La Grande, OR 97850 (KREM-TV Ch. 2 Spokane, WA)—20-w, lat. 44° 36' 32", long. 117° 46' 32".
- Baker**—K44AJ, Blue Mountain Translator District, Box 1651, Rte. 1, La Grande, OR 97850 (KXLY-TV Ch. 4 Spokane, WA)—20-w, lat. 44° 36' 32", long. 117° 46' 32".
- Baker**—K46AM, Blue Mountain Translator District, Box 1651, Rte. 1, La Grande, OR 97850 (KTUV Ch. 7 Boise, ID)—20-w, lat. 44° 36' 32", long. 117° 46' 32".
- Baker**—K48DC, Blue Mountain Translator District, Box 39, North Powder, OR 97867 (KTVR Ch. 13 La Grande)—20-w, lat. 44° 36' 32", long. 117° 46' 32".
- Baker**—See K62BK, Elgin.
- Baker & rural Baker Valley**—K40AJ, Blue Mountain Translator District, Box 1651, Rte. 1, La Grande, OR 97850 (KPTV Ch. 12 Portland)—20-w, lat. 44° 36' 32", long. 117° 46' 32".
- Baker Valley**—See K40AJ, Baker.
- Baker, Elgin, La Grande & Union**—K648B, Blue Mountain Translator District, Box 1651, Rte. 1, La Grande, OR 97850 (KXLY-TV Ch. 4 Spokane, WA)—100-w, lat. 45° 18' 35", long. 117° 44' 09".
- Baker, Elgin, La Grande & Union**—K668D, Blue Mountain Translator District, Box 1651, Rte. 1, La Grande, OR 97850 (KHQ-TV Ch. 6 Spokane, WA)—100-w, lat. 45° 18' 35", long. 117° 44' 09".
- Baker, Elgin, La Grande & Union**—K68AH, Blue Mountain Translator District, Box 1651, Rte. 1, La Grande, OR 97850 (KTUV Ch. 7 Boise, ID)—100-w, lat. 45° 18' 35", long. 117° 44' 09".
- Black Butte Ranch**—K04HK, Brooks Resources Corp., 416 E. Greenwood, Bend, OR (KTVZ Ch. 21 Bend)—10-w, lat. 44° 21' 07", long. 121° 41' 24".
- Black Butte Ranch**—K11LY, Brooks Resources Corp., 416 E. Greenwood, Bend, OR (KEZI Ch. 9 Eugene)—5-w, lat. 44° 21' 07", long. 121° 41' 24".
- Bridgeview, Cave Junction & O'Brien**—K02DV, Freedom Communications Inc., Box 10, Medford, OR 97501 (KTVL Ch. 10 Medford)—1-w, lat. 42° 06' 06", long. 123° 41' 42".
- Broadbent, Catching Creek, Gaylord, Myrtle Point & Norway**—K07JP, Broadbent TV Translator Inc., Broadbent, OR (KOBH Ch. 5 Medford)—1-w, lat. 43° 01' 05", long. 124° 10' 36".
- Broadbent, Catching Creek, Gaylord, Myrtle Point & Norway**—K13KQ, Broadbent TV Translator Inc., Broadbent, OR (KCBY-TV Ch. 11 Coos Bay-North Bend)—1-w, lat. 43° 01' 05", long. 124° 10' 36".
- Broadbent, Myrtle Point & Norway**—K02GO, Broadbent TV Translator Inc., Broadbent, OR (KSYS Ch. 8 Medford)—1-w, lat. 43° 01' 05", long. 124° 10' 36".
- Brookings**—K07JT, California-Oregon Bcstg. Inc., 125 S. Fir, Medford, OR 97501 (KOBH Ch. 5 Medford)—5-w, lat. 42° 02' 39", long. 124° 13' 52".
- Brookings**—K10LR, Freedom Communications Inc., Box 10, Medford, OR 97501 (KTVL Ch. 10 Medford)—10-w, lat. 42° 02' 39", long. 124° 13' 52".
- Burns**—K36BA, State of Oregon acting by & through the Oregon Commission on Public Bcstg., 2828 S.W. Front Ave., Portland, OR 97201 (KOPB-TV Ch. 10 Portland)—1-w, lat. 43° 34' 26", long. 119° 07' 48".
- Burns**—K69DK, Countywide TV Translator District, 450 N. Buena Vista, Burns, OR (KTVZ Ch. 21 Bend)—100-w, lat. 43° 34' 10", long. 119° 06' 45".
- Burns**—K71AT, Countywide TV Inc., Box 133, Burns, OR (KBCI-TV Ch. 2 Boise, ID)—10-w, lat. 43° 34' 10", long. 119° 06' 45".
- Burns**—K76AT, Countywide TV Inc., Box 133, Burns, OR (KTUV Ch. 7 Boise, ID)—10-w, lat. 43° 34' 10", long. 119° 06' 45".
- Butte Falls**—K02JF, Southern Oregon Public Television Inc., 34 S. Fir St., Medford, OR 97501 (KSYS Ch. 8 Medford)—5-w, lat. 42° 34' 24", long. 122° 34' 15".
- Butte Falls**—K04JQ, Freedom Communications Inc., Box 10, Medford, OR 97501 (KTVL Ch. 10 Medford)—1-w, lat. 42° 34' 24", long. 122° 34' 15".
- Camas Valley**—K07PP, Southwest Oregon Television Bcstg. Corp., 1850 N.E. Stephens St., Roseburg, OR 97470 (KPIC Ch. 4 Roseburg)—5-w, lat. 42° 59' 44", long. 123° 45' 31".
- Camas Valley**—K21AI, Camas Valley Grange No. 521, Box 247, Rte. 1, Camas Valley, OR (KEZI Ch. 9 Eugene)—1-w, lat. 42° 59' 44", long. 123° 45' 31".
- Cannon Beach**—See K62BF, Seaside.
- Canyonville, Days Creek & Riddle**—K02CG, 23 Cities TV Club Inc., Box 288, Canyonville, OR (KEZI Ch. 9 Eugene)—1-w, lat. 42° 54' 06", long. 123° 17' 07".
- Canyonville, Riddle & Tri City**—K07KT, California-Oregon Bcstg. Inc., 125 S. Fir, Medford, OR 97501 (KOBH Ch. 5 Medford)—5-w, lat. 42° 54' 06", long. 123° 17' 07".
- Canyonville, Riddle & Tri City**—K11GH, Southwest Oregon Television Bcstg. Corp., 1850 N.E. Stephens St., Roseburg, OR 97470 (KPIC Ch. 4 Roseburg)—1-w, lat. 42° 54' 06", long. 123° 17' 07".
- Carpenterville**—K60BJ, Freedom Communications Inc., Box 10, Medford, OR 97501 (KTVL Ch. 10 Medford)—1-w, lat. 42° 12' 32", long. 124° 13' 27".
- Cascadia**—K04CX, Cascadia Community TV Inc., Cascadia, OR 97329 (KOIN-TV Ch. 6 Portland)—1-w, lat. 44° 23' 19", long. 122° 28' 11".
- Catching Creek**—See K07JP, Broadbent.
- Catching Creek**—See K13KQ, Broadbent.
- Cave Junction**—See K02DV, Bridgeview.
- Cave Junction**—K07PZ, California-Oregon Bcstg. Inc., 125 S. Fir, Medford, OR 97501 (KOBH Ch. 5 Medford)—5-w, lat. 42° 15' 31", long. 123° 39' 43".
- Cave Junction**—K13PH, Southern Oregon Public Television Inc., 34 S. Fir St., Medford, OR 97501 (KSYS Ch. 8 Medford)—5-w, lat. 42° 15' 14", long. 123° 39' 38".
- Cave Junction**—K24BV, Freedom Communications Inc., Box 10, Medford, OR 97501 (KTVL Ch. 10 Medford)—448-w, lat. 42° 15' 31", long. 123° 39' 36".
- Cave Junction & Selma**—K51BV, Sunshine TV Inc., Box 728, Medford, OR 97501 (KORV Ch. 12 Medford)—100-w, lat. 42° 15' 31", long. 123° 39' 43".
- Chemult & Crescent**—K12IW, Resort Bcstg. Co., 62990 O.B. Riley Rd., Bend, OR 97701 (KTVZ Ch. 21 Bend)—10-w, lat. 43° 18' 19", long. 121° 42' 56".
- Chiloquin**—K06LS, California-Oregon Bcstg. Inc., 125 S. Fir, Medford, OR 97501 (KOTI Ch. 2 Klamath Falls)—1-w, lat. 42° 38' 30", long. 121° 55' 42".
- Chinook Park & Grants Pass**—K04EY, California-Oregon Bcstg. Inc., 125 S. Fir, Medford, OR 97501 (KOBH Ch. 5 Medford)—10-w, lat. 42° 24' 39", long. 123° 16' 52".
- Clover Flats, Paisley & Valley Falls**—K06BP, Paisley TV Inc., Box 775, Rte. 2, Lakeview, ID (KOTI Ch. 2 Klamath Falls)—10-w, lat. 42° 37' 39", long. 120° 22' 12".
- ★ **Cloverdale & Hebo**—K55CT, State of Oregon acting by & through the Oregon Commission on Public Bcstg., 2828 S.W. Front Ave., Portland, OR 97201 (KOAC-TV Ch. 7 Corvallis)—10-w, lat. 45° 11' 25", long. 123° 56' 11".
- Cloverdale & Pacific City**—K68BA, State of Oregon acting by & through the Oregon Commission on Public Bcstg., 2828 S.W. Front Ave., Portland, OR 97201 (KOAC-TV Ch. 7 Corvallis)—100-w, lat. 45° 12' 52", long. 123° 45' 16".
- College Hill**—See K11GT, Eugene.
- Coos Bay**—K27CL, KEZI Inc., Box 7009, Eugene, OR 97401 (KEZI Ch. 9 Eugene)—1000-w, lat. 43° 23' 26", long. 124° 07' 48". **Note:** Licensed as LPTV.
- ★ **Coos Bay**—K33AO, Trinity Bcstg. Network Inc., Box A, Santa Ana, CA 92711 (KTBN Ch. 40 Santa Ana-Los Angeles)—1000-w, lat. 43° 21' 15", long. 124° 14' 31".
- ★ **Coos Bay**—K36BX, California-Oregon Bcstg. Inc., Box 5M, Medford, OR 97501 (KOBH Ch. 5 Medford)—1000-w, lat. 43° 14' 40", long. 123° 18' 42".
- Coos Bay**—K46AS, KMTR Inc., Box 7308, Eugene, OR 97401 (KMTR-TV Ch. 16 Eugene-Springfield)—100-w, lat. 43° 23' 26", long. 124° 07' 48".
- Coos Bay, Coquille & North Bend**—K17AA, State of Oregon acting by & through the Oregon Commission on Public Bcstg., 2828 S.W. Front Ave., Portland, OR 97201 (KOPB-TV Ch. 10 Portland)—1000-w, lat. 43° 18' 42", long. 124° 14' 36".
- Coquille**—See K17AA, Coos Bay
- Cottage Grove**—K47AV, South Lane TV Inc., 223 S. 6th St., Cottage Grove, OR (KMTR-TV Ch. 16 Eugene-Springfield)—100-w, lat. 43° 46' 38", long. 123° 02' 33".
- Cottage Grove**—K52CV, South Lane TV Inc., 223 S. 6th St., Cottage Grove, OR (KEZI Ch. 9 Eugene)—100-w, lat. 43° 46' 38", long. 123° 02' 33".
- Cottage Grove**—K54CB, South Lane TV Inc., 223 S. 6th St., Cottage Grove, OR (KOAC-TV Ch. 7 Corvallis)—100-w, lat. 43° 46' 38", long. 123° 02' 33".
- Cottage Grove**—K56DK, South Lane TV Inc., 223 S. 6th St., Cottage Grove, OR (KVAL-TV Ch. 13 Eugene)—100-w, lat. 43° 46' 38", long. 123° 02' 33".
- Cottage Grove**—K58CT, South Lane TV Inc., 223 S. 6th St., Cottage Grove, OR (KOBH Ch. 5 Medford)—100-w, lat. 43° 46' 38", long. 123° 02' 33".
- Cottage Grove**—K60DO, South Lane TV Inc., 223 S. 6th St., Cottage Grove, OR (KMTR-TV Ch. 16 Eugene-Springfield)—100-w, lat. 43° 46' 38", long. 123° 02' 33".
- Cottage Grove**—K69AV, South Lane TV Inc., 223 S. 6th St., Cottage Grove, OR (KPTV Ch. 12 Portland)—100-w, lat. 43° 46' 38", long. 123° 02' 33".
- Cottage Grove**—K69AV, South Lane TV Inc., 223 S. 6th St., Cottage Grove, OR (KPTV Ch. 12 Portland)—100-w, lat. 43° 46' 38", long. 123° 02' 33".
- Crane**—K09LD, Crane Sagebrush TV, Box 828, Crane, OR (KBCI-TV Ch. 2 Boise, ID)—1-w, lat. 43° 23' 43", long. 118° 31' 22".
- Crane**—K11KM, Crane Sagebrush TV, Box 828, Crane, OR (KTUV Ch. 7 Boise, ID)—1-w, lat. 43° 23' 43", long. 118° 31' 22".
- Crane**—K13NE, Crane Sagebrush TV, Box 828, Crane, OR (KIVI Ch. 6 Nampa-Boise-Caldwell, ID)—1-w, lat. 43° 23' 43", long. 118° 31' 22".
- Crescent**—See K12IW, Chemult.
- Crescent Lake**—See K03DV, Crescent.
- Crescent, Crescent Lake, Gilchrist & Odell Lakes**—K03DV, Eugene Television Inc., Box 1313, Eugene, OR 97440 (KVAL-TV Ch. 13 Eugene)—10-w, lat. 43° 28' 14", long. 121° 51' 46".
- Culp Creek**—K39CL, California-Oregon Bcstg. Inc., 125 S. Fir, Medford, OR 97501 (KOBH Ch. 5 Medford)—1000-w, lat. 43° 43' 04", long. 122° 50' 15". **Note:** Licensed as LPTV.
- Culp Creek, Disston & Dorena**—K02GL, Row River Community TV Inc., Disston, OR (KEZI Ch. 9 Eugene)—1-w, lat. 43° 43' 15", long. 122° 50' 15".
- Culp Creek, Disston & Dorena**—K04GR, Row River Community TV Inc., Disston, OR (KVAL-TV Ch. 13 Eugene)—1-w, lat. 43° 43' 15", long. 122° 50' 15".

Translators—Oregon

- Culp Creek, Disston & Dorena**—K11KI, Row River Community TV Inc., Disston, OR (KOB1 Ch. 5 Medford)—1-w, lat. 43° 43' 15", long. 122° 50' 15".
- Culver & Madras**—K56BV, Jefferson County TV Inc., Box 1336, Rte. 2, Madras, OR (KGW-TV Ch. 8 Portland)—100-w, lat. 44° 34' 48", long. 121° 09' 12".
- Culver & Madras**—K66BC, Resort Bcstg. Co., 62990 O.B. Riley Rd., Bend, OR 97701 (KTVZ Ch. 21 Bend)—100-w, lat. 44° 34' 48", long. 121° 09' 12".
- Culver & Madras**—K69BI, Jefferson County TV Inc., Box 1336, Rte. 2, Madras, OR (KPTV Ch. 12 Portland)—100-w, lat. 44° 34' 48", long. 121° 09' 12".
- Dale**—K08HF, Dale Translators Inc., c/o Bob Bradford, Translator Sales & Services, Box 66285, Seattle, WA (KEPR-TV Ch. 19 Pasco-Kennewick-Richland, WA)—1-w, lat. 44° 59' 58", long. 118° 57' 00".
- Dale**—K10HY, Dale Translators Inc., c/o Bob Bradford, Translator Sales & Services, Box 66285, Seattle, WA (KNDU Ch. 25 Richland-Pasco-Kennewick, WA)—1-w, lat. 44° 59' 58", long. 118° 57' 00".
- Dale**—K12IK, Dale Translators Inc., c/o Bob Bradford, Translator Sales & Services, Box 66285, Seattle, WA (KVEU Ch. 42 Kennewick-Pasco-Richland, WA)—1-w, lat. 44° 59' 58", long. 118° 57' 00".
- Days Creek**—See K02CG, Canyonville.
- Deer Creek, Garden Valley, Glengary area, Oak, N., N.W., S. & W. Roseburg & Winchester**—K53CU, Chambers Cable Communications Inc., Box 7009, Eugene, OR 97401 (KEZI Ch. 9 Eugene)—10-w, lat. 43° 12' 22", long. 123° 21' 56".
- Diamond**—K09MU, Diamond TV Corp., 341 N. Broadway, Burns, OR (KIVI Ch. 6 Nampa-Boise-Caldwell, ID)—1-w, lat. 43° 02' 11", long. 118° 49' 29".
- Diamond Valley & Harney County**—K11BH, Diamond TV Corp., 341 N. Broadway, Burns, OR (KBCI-TV Ch. 2 Boise, ID)—1-w, lat. 43° 02' 11", long. 118° 40' 29".
- Diamond Valley & Harney County**—K13BF, Diamond TV Corp., 341 N. Broadway, Burns, OR (KTVB Ch. 7 Boise, ID)—1-w, lat. 43° 02' 11", long. 118° 40' 29".
- Disston**—See K02GL, Culp Creek.
- Disston**—See K04GR, Culp Creek.
- Disston**—See K11KI, Culp Creek.
- Dorena**—See K02GL, Culp Creek.
- Dorena**—See K04GR, Culp Creek.
- Dorena**—See K11KI, Culp Creek.
- Drewsey**—K09LJ, Drewsey Community TV, 341 N. Broadway, Burns, OR (KBCI-TV Ch. 2 Boise, ID)—1-w, lat. 43° 47' 34", long. 118° 22' 48".
- Drewsey**—K11LQ, Drewsey Community TV, 341 N. Broadway, Burns, OR (KTVB Ch. 7 Boise, ID)—1-w, lat. 43° 47' 34", long. 118° 22' 48".
- Drewsey**—K13PM, Drewsey Community TV, 341 N. Broadway, Burns, OR (KIVI Ch. 6 Nampa-Boise-Caldwell, ID)—1-w, lat. 43° 47' 34", long. 118° 22' 48".
- Dufur & The Dalles, OR & Goldendale, WA**—K66AH, State of Oregon acting by & through the Oregon Commission on Public Bcstg., 2828 S.W. Front Ave., Portland, OR 97201 (KOPB-TV Ch. 10 Portland)—100-w, lat. 45° 42' 25", long. 121° 05' 28".
- Eagle Point, Seven Oaks, Tolo & White City**—K03EI, California-Oregon Bcstg. Inc., 125 S. Fir, Medford, OR 97501 (KOB1 Ch. 5 Medford)—5-w, lat. 42° 22' 37", long. 122° 50' 49".
- Echo**—See K63BS, Heppner.
- Elgin**—K41CP, Blue Mountain Translator District, Box 39, North Powder, OR 97867 (KPTV Ch. 12 Portland)—20-w, lat. 45° 37' 53", long. 117° 54' 09".
- Elgin**—K42AK, Blue Mountain Translator District, Box 1651, Rte. 1, La Grande, OR 97850 (KREM-TV Ch. 2 Spokane, WA)—100-w, lat. 45° 37' 53", long. 117° 54' 09".
- Elgin**—K43CP, Blue Mountain Translator District, Box 39, North Powder, OR 97867 (KREM-TV Ch. 2 Spokane, WA)—20-w, lat. 45° 37' 53", long. 117° 54' 09".
- Elgin**—K45CI, Blue Mountain Translator District, Box 39, North Powder, OR 97867 (KXLY-TV Ch. 4 Spokane, WA)—20-w, lat. 45° 37' 53", long. 117° 54' 09".
- Elgin**—K47DD, Blue Mountain Translator District, Box 39, North Powder, OR 97867 (KGV-TV Ch. 8 Portland)—20-w, lat. 45° 37' 53", long. 117° 54' 09".
- Elgin**—See K648B, Baker.
- Elgin**—See K66BO, Baker.
- Elgin**—See K68AH, Baker.
- Elgin & rural Elgin community**—K46AP, Blue Mountain Translator District, Box 1651, Rte. 1, La Grande, OR 97850 (KHQ-TV Ch. 6 Spokane, WA)—100-w, lat. 45° 37' 53", long. 117° 54' 09".
- Elgin (rural), La Grande, Union, North Powder, Haines & Baker**—K62BK, Blue Mountain Translator District, Box 1651, Rte. 1, La Grande, OR 97850 (KPTV Ch. 12 Portland)—100-w, lat. 45° 18' 35", long. 117° 44' 09".
- Elkton**—K02HE, Elkton TV Assn., Cecil Beal, Elkton, OR (KEZI Ch. 9 Eugene)—5-w, lat. 43° 38' 23", long. 123° 33' 14".
- Elkton**—K06HV, Elkton TV Assn., Cecil Beal, Elkton, OR (KVAL-TV Ch. 13 Eugene)—5-w, lat. 43° 38' 23", long. 123° 33' 14".
- Elkton**—K66BE, State of Oregon acting by & through the Oregon Commission on Public Bcstg., 2828 S.W. Front Ave., Portland, OR 97201 (KOAC-TV Ch. 7 Corvallis)—100-w, lat. 43° 38' 23", long. 123° 33' 14".
- Empire & North Bend**—K13JQ, California-Oregon Bcstg. Inc., 125 S. Fir, Medford, OR 97501 (KOB1 Ch. 5 Medford)—10-w, lat. 43° 26' 39", long. 124° 14' 07". Requests CP for change to lat. 43° 21' 15" long. 124° 14' 32". (BPTTV-890130IB).
- Enterprise**—K61BF, State of Oregon acting by & through the Oregon Commission on Public Bcstg., 2828 S.W. Front Ave., Portland, OR 97201 (KTVR Ch. 13 La Grande)—100-w, lat. 45° 22' 45", long. 117° 22' 31".
- Eugene**—K04DR, Eugene Television Inc., Box 1313, Eugene, OR 97440 (KVAL-TV Ch. 13 Eugene)—1-w, lat. 44° 01' 56", long. 123° 03' 27".
- Eugene**—K59DJ, Support Christian Bcstg., Suite A, 875 Country Club Rd., Eugene, OR 97401—1000-w, lat. 44° 07' 52", long. 123° 18' 42".
- Eugene**—K68BF, State of Oregon acting by & through the Oregon Commission on Public Bcstg., 2828 S.W. Front Ave., Portland, OR 97201 (KOAC-TV Ch. 7 Corvallis)—100-w, lat. 44° 11' 52", long. 122° 59' 06".
- Eugene (E & SE), College Hill, Fox Hollow & South Willamette**—K11GT, Chambers Cable Communications Inc., Box 7009, Eugene, OR 97401 (KEZI Ch. 9 Eugene)—10-w, lat. 44° 00' 05", long. 123° 06' 05".
- Florence**—K56DL, West Lane Translator Inc., Box 91, Lane County Bank, Florence, OR 97439 (KEZI Ch. 9 Eugene)—20-w, lat. 43° 57' 46", long. 124° 04' 15".
- Florence**—K60DQ, West Lane Translator Inc., Box 91, Lane County Bank, Florence, OR 97439 (KOIN-TV Ch. 6 Portland)—20-w, lat. 43° 57' 46", long. 124° 04' 15".
- Florence**—See K64DA, Powers.
- Fox Hollow**—See K11GT, Eugene.
- Garden Valley**—See K53CU, Deer Creek.
- Gasquet**—K25CF, California-Oregon Bcstg. Inc., 125 S. Fir, Medford, OR 97501 (KOB1 Ch. 5 Medford)—3.3-w, lat. 41° 49' 50", long. 123° 52' 36".
- Gaylord**—See K07JP, Broadbent.
- Gaylord**—See K13KQ, Broadbent.
- Gearhart, Seaside & Warrenton**—K71AP, Seaside Video Club, Box 74, Seaside, OR (KGV-TV Ch. 8 Portland)—20-w, lat. 45° 57' 11", long. 123° 56' 16".
- Gearhart, Seaside & Warrenton**—K75AJ, Seaside Video Club, Box 74, Seaside, OR (KOIN-TV Ch. 6 Portland)—100-w, lat. 45° 57' 11", long. 123° 56' 16".
- Gearhart, Seaside & Warrenton**—K78AQ, Seaside Video Club, Box 74, Seaside, OR (KPTV Ch. 12 Portland)—20-w, lat. 45° 57' 11", long. 123° 56' 16".
- Gearhart, Seaside & Warrenton**—K81AQ, Seaside Video Club, Box 74, Seaside, OR (KATU Ch. 2 Portland)—20-w, lat. 45° 57' 11", long. 123° 56' 16".
- Gilchrist**—See K03DV, Crescent.
- Glendale**—See K02GT, Azalea.
- Glendale**—K07DZ, Glendale TV Booster Club, Box 104, Azalea, OR (KOB1 Ch. 5 Medford)—1-w, lat. 42° 43' 45", long. 123° 23' 12".
- Glendale**—See K12FV, Azalea.
- Glendale**—K58DA, Southwest Oregon Television Bcstg. Corp., 1850 N.E. Stephens St., Roseburg, OR 97470 (KPIC Ch. 4 Roseburg)—100-w, lat. 42° 43' 45", long. 123° 23' 12".
- Glendale & Wolf Creek**—K48BS, Freedom Communications Inc., Box 10, Medford, OR 97501 (KTVL Ch. 10 Medford)—100-w, lat. 42° 43' 48", long. 123° 23' 00".
- Glengary**—See K53CU, Deer Creek.
- Glide**—K07KP, Southwest Oregon Television Bcstg. Corp., 1850 N.E. Stephens St., Roseburg, OR 97470 (KPIC Ch. 4 Roseburg)—1-w, lat. 43° 17' 54", long. 123° 05' 00".
- Glide, Idlewild Park, Oak Creek Valley & Sutherlin**—K11BX, Sutherlin Community TV Inc., Box 572, Glide (KOIN-TV Ch. 6 Portland)—1-w, lat. 43° 21' 23", long. 123° 03' 50".
- Glide, Oakland, Sutherlin & Winchester**—K68BG, State of Oregon acting by & through the Oregon Commission on Public Bcstg., 2828 S.W. Front Ave., Portland, OR 97201 (KOAC-TV Ch. 7 Corvallis)—100-w, lat. 43° 21' 23", long. 123° 03' 50".
- Gold Beach**—K17BJ, Freedom Communications Inc., Box 10, Medford, OR 97501 (KTVL Ch. 10 Medford)—100-w, lat. 42° 26' 07", long. 124° 24' 57".
- Gold Beach**—K33CP, Eugene TV Inc., Box 9, Gold Beach, OR (KCBY-TV Ch. 11 Coos Bay-North Bend)—100-w, lat. 42° 26' 05", long. 124° 25' 12".
- Gold Beach**—K55CM, State of Oregon acting by & through the Oregon Commission on Public Bcstg., 2828 S.W. Front Ave., Portland, OR 97201 (KOPB-TV Ch. 10 Portland)—100-w, lat. 42° 26' 05", long. 124° 25' 12".
- Gold Beach**—K688B, Community TV Assn. Inc., Box 9, Gold Beach, OR (KSYS Ch. 8 Medford)—100-w, lat. 42° 26' 05", long. 124° 25' 12".
- Gold Beach**—K71AZ, Community TV Assn. Inc., Box 9, Gold Beach, OR (KDRV Ch. 12 Medford)—100-w, lat. 42° 26' 05", long. 124° 25' 12".
- Gold Beach**—K74AL, Community TV Assn. Inc., Box 9, Gold Beach, OR (KIEM-TV Ch. 3 Eureka, CA)—100-w, lat. 42° 26' 05", long. 124° 25' 12".
- Gold Beach**—K80CO, California-Oregon Bcstg. Inc., 125 S. Fir, Medford, OR 97501 (KOB1 Ch. 5 Medford)—20-w, lat. 42° 26' 05", long. 124° 25' 12".
- Gold Beach, Nesika Beach, North Bank, Squaw Valley & Wedderburn**—K02IQ, Community TV Assn. Inc., Box 9, Gold Beach, OR (KEET Ch. 13 Eureka, CA)—20-w, lat. 42° 24' 03", long. 124° 21' 29".

- Gold Hill**—K02FT, California-Oregon Bcstg. Inc., 125 S. Fir, Medford, OR 97501 (KOBI Ch. 5 Medford)—5-w, lat. 42° 25' 41", long. 123° 00' 04".
- Gold Hill**—K04JZ, Freedom Communications Inc., Box 10, Medford, OR 97501 (KTVL Ch. 10 Medford)—1-w, lat. 42° 25' 41", long. 123° 00' 04".
- Gold Hill & Toro**—K55DQ, Southern Oregon Public Television Inc., 34 S. Fir St., Medford, OR 97501 (KSYS Ch. 8 Medford)—1-w, lat. 42° 25' 41", long. 123° 00' 04".
- Grants Pass**—See K04EY, Chinook Park.
- Grants Pass**—K12KX, Southern Oregon Public Television Inc., 34 S. Fir St., Medford, OR 97501 (KSYS Ch. 8 Medford)—10-w, lat. 42° 24' 39", long. 123° 16' 52".
- Grants Pass**—K15BP, Sunshine TV Inc., Box 728, Medford, OR 97501 (KDRV Ch. 12 Medford)—20-w, lat. 42° 27' 06", long. 123° 17' 47".
- Grants Pass**—K18AN, Southern Oregon Public Television Inc., 34 S. Fir St., Medford, OR 97501 (KSYS Ch. 8 Medford)—100-w, lat. 42° 24' 39", long. 123° 16' 55".
- Grants Pass & Merlin**—K02DP, Freedom Communications Inc., Box 10, Medford, OR 97501 (KTVL Ch. 10 Medford)—10-w, lat. 42° 28' 17", long. 123° 18' 12".
- Haines**—See K62BK, Elgin.
- Halfway**—See K09OP, Brownlee, ID.
- Halfway**—See K11PD, Brownlee Power Plant, ID.
- Halfway**—See K13QL, Brownlee Power Plant, ID.
- Hampton**—K03BU, Hampton TV Assn. Inc., G. I. Ranch, Brothers, OR (KOIN-TV Ch. 6 Portland)—1-w, lat. 43° 46' 33", long. 120° 16' 28".
- Hampton**—K05DH, Hampton TV Assn. Inc., G. I. Ranch, Brothers, OR (KATU Ch. 2 Portland)—1-w, lat. 43° 46' 33", long. 120° 16' 28".
- Harney County**—See K11BH, Diamond Valley.
- Harney County**—See K13BF, Diamond Valley.
- Hebo**—See K55CT, Cloverdale.
- Heppler, Echo, Lexington & Long Creek**—K63BS, State of Oregon acting by & through the Oregon Commission on Public Bcstg., 2828 S.W. Front Ave., Portland, OR 97201 (KOPB-TV Ch. 10 Portland)—100-w, lat. 45° 12' 47", long. 119° 17' 41".
- Hood River**—K28CQ, Columbia Gorge TV Inc., Box 655, Hood River, OR 97031 (KPTV Ch. 12 Portland)—100-w, lat. 45° 44' 45", long. 121° 34' 51".
- Hood River**—K50CE, Columbia Gorge TV Inc., Box 655, Hood River, OR 97031 (KATU Ch. 2 Portland)—20-w, lat. 45° 44' 45", long. 121° 34' 51".
- Hood River, DR & Bingen & White River, WA**—K20CI, Columbia Gorge TV, Box 871, Rte. 1, Parkdale, OR (KOIN-TV Ch. 6 Portland)—100-w, lat. 45° 44' 45", long. 121° 34' 51".
- Hood River, DR & Bingen & White Salmon, WA**—K68AJ, State of Oregon acting by & through the Oregon Commission on Public Bcstg., 2828 S.W. Front Ave., Portland, OR 97201 (KOPB-TV Ch. 10 Portland)—100-w, lat. 45° 44' 45", long. 121° 34' 51".
- Hood River, DR & Bingen & White Salmon, WA**—K74BE, Columbia Gorge TV, Box 871, Rte. 1, Parkdale, OR (KGW-TV Ch. 8 Portland)—100-w, lat. 45° 44' 45", long. 121° 34' 51".
- Hugo & Merlin**—K40BL, Freedom Communications Inc., Box 10, Medford, OR 97501 (KTVL Ch. 10 Medford)—100-w, lat. 42° 36' 00", long. 123° 21' 51".
- Huntington**—K10GQ, Eugene Television Inc., Box 2, Boise, ID 83707 (KBCI-TV Ch. 2 Boise, ID)—1-w, lat. 44° 21' 22", long. 117° 16' 42".
- Huntington**—K13SL, King Bcstg. Co., Box 7, Boise, ID 83707 (KTVB Ch. 7 Boise, ID)—1-w, lat. 44° 21' 22", long. 117° 16' 42".
- Idleld Park**—See K11BX, Glide.
- Jacksonville**—K02IC, Freedom Communications Inc., Box 10, Medford, OR 97501 (KTVL Ch. 10 Medford)—5-w, lat. 42° 20' 15", long. 122° 58' 25".
- Jacksonville**—K07RQ, Southern Oregon Public Television Inc., 34 S. Fir St., Medford, OR 97501 (KSYS Ch. 8 Medford)—1-w, lat. 42° 20' 21", long. 122° 55' 30".
- Jacksonville**—K21BG, Sunshine Television Inc., 1090 Knutson Ave., Medford, OR 95404 (KDRV Ch. 12 Medford)—20-w, lat. 42° 20' 21", long. 122° 55' 30".
- Jacksonville & Old Military Road**—K13JR, California-Oregon Bcstg. Inc., 125 S. Fir, Medford, OR 97501 (KOBI Ch. 5 Medford)—10-w, lat. 42° 20' 21", long. 122° 55' 30".
- John Day**—K17AZ, State of Oregon acting by & through the Oregon Commission on Public Bcstg., 2828 S.W. Front Ave., Portland, OR 97201 (KOPB-TV Ch. 10 Portland)—100-w, lat. 44° 21' 58", long. 118° 56' 03".
- John Day & Mount Vernon**—K68CB, State of Oregon acting by & through the Oregon Commission on Public Bcstg., 2828 S.W. Front Ave., Portland, OR 97201 (KOPB-TV Ch. 10 Portland)—100-w, lat. 44° 26' 03", long. 118° 57' 28".
- Jordan Valley**—K09PB, Jordan Creek Viewers Inc., Jordan Valley, OR (KIVI Ch. 6 Nampa-Boise-Caldwell, ID)—1-w, lat. 43° 02' 47", long. 116° 59' 30".
- Jordan Valley**—K11LS, Eugene Television Inc., Box 2, Boise, ID 83707 (KBCI-TV Ch. 2 Boise, ID)—1-w, lat. 43° 02' 47", long. 116° 59' 30".
- Jordan Valley**—K13MF, Jordan Creek Viewers Inc., Jordan Valley, OR (KTVB Ch. 7 Boise, ID)—1-w, lat. 43° 02' 47", long. 116° 59' 30".
- Juntura**—K11SM, Juntura Community TV, 340 N. Broadway, Burns, OR (KBCI-TV Ch. 2 Boise, ID)—1-w, lat. 43° 46' 03", long. 118° 05' 01".
- Juntura**—K13RJ, Juntura Community TV, 340 N. Broadway, Burns, OR (KTVB Ch. 7 Boise, ID)—1-w, lat. 43° 45' 38", long. 118° 04' 52".
- Kaskela Ranch**—K05DA, Kaskela Ranch Inc., South Junction, OR (KGW-TV Ch. 8 Portland)—1-w, lat. 44° 54' 10", long. 121° 00' 55".
- Keno**—See K60BH, Midland.
- Keno**—See K62BE, Midland.
- Kimberly**—K05BT, Picture Gorge TV, Kimberly, OR (KBCI-TV Ch. 2 Boise, ID)—1-w, lat. 44° 31' 20", long. 119° 37' 55".
- Klamath Falls**—K04ES, California-Oregon Bcstg. Inc., 125 S. Fir, Medford, OR 97501 (KOTI Ch. 2 Klamath Falls)—1-w, lat. 42° 14' 00", long. 121° 47' 30".
- Klamath Falls**—See K07PU, Aitamont.
- Klamath Falls**—K13UR, Sunshine Television Inc., 1090 Knutson Ave., Medford, OR 95404 (KDRV Ch. 12 Medford)—1-w, lat. 42° 12' 58", long. 121° 47' 55".
- Klamath Falls**—K58BG, Trinity Bcstg. Network Inc., Box A, Santa Ana, CA 92711 (KTBN-TV Ch. 40 Santa Ana-Los Angeles, CA)—100-w, lat. 42° 08' 48", long. 121° 46' 16".
- L/S Ranch, Severance Ranch & vicinity**—K02JN, Paulina Telecasters Inc., Box 6, Paulina, OR (KATU Ch. 2 Portland)—1-w, lat. 44° 05' 44", long. 120° 25' 00".
- L/S Ranch, Severance Ranch & vicinity**—K06JN, Paulina Telecasters Inc., Box 6, Paulina, OR (KTVZ Ch. 21 Bend)—1-w, lat. 44° 05' 44", long. 120° 25' 00".
- La Grande**—K54BX, Blue Mountain Translator District, Box 1651, Rte. 1, La Grande, OR 97850 (KXLY-TV Ch. 4 Spokane, WA)—200-w, lat. 45° 26' 23", long. 117° 53' 59".
- La Grande**—K56BE, Blue Mountain Translator District, Box 1651, Rte. 1, La Grande, OR 97850 (KREM-TV Ch. 2 Spokane, WA)—100-w, lat. 45° 26' 23", long. 117° 53' 59".
- La Grande**—K58AY, Blue Mountain Translator District, Box 1651, Rte. 1, La Grande, OR 97850 (KXLY-TV Ch. 4 Spokane, WA)—100-w, lat. 45° 26' 23", long. 117° 53' 59".
- La Grande**—K60DL, Blue Mountain Translator District, Box 1651, Rte. 1, La Grande, OR 97850 (KREM-TV Ch. 2 Spokane, WA)—100-w, lat. 45° 18' 35", long. 117° 44' 00".
- La Grande**—See K62BK, Elgin.
- La Grande**—See K64BB, Baker.
- La Grande**—See K6680, Baker.
- La Grande**—See K68AH, Baker.
- La Pine**—K02JL, La Pine TV Corp., Box 215, La Pine, OR—10-w, lat. 43° 39' 17", long. 121° 25' 46".
- La Pine**—K66DC, Resort Bcstg. Co., 62990 O.B. Riley Rd., Bend, OR 97701 (KTVZ Ch. 21 Bend)—100-w, lat. 43° 39' 17", long. 121° 25' 46".
- La Pine, Lower Deschutes & Upper Deschutes River**—K04BJ, La Pine TV Corp., Box 215, La Pine, OR (KOIN-TV Ch. 6 Portland)—10-w, lat. 43° 39' 17", long. 121° 25' 46".
- La Pine, Lower Deschutes & Upper Deschutes River**—K11GQ, La Pine TV Corp., Box 215, La Pine, OR (KOBI Ch. 5 Medford)—10-w, lat. 45° 39' 17", long. 121° 25' 46".
- La Pine, Lower Deschutes & Upper Deschutes River**—K13JF, La Pine TV Corp., Box 215, La Pine, OR (KGW-TV Ch. 8 Portland)—10-w, lat. 43° 39' 17", long. 121° 25' 46".
- Lakeview**—K12IH, Lailish TV Inc., Box 462, Rte. 6, Lakeview, OR (KTVL Ch. 10 Medford)—10-w, lat. 42° 11' 48", long. 120° 34' 11".
- Lakeview**—K19BK, State of Oregon, 2828 S.W. Front Ave., Portland, OR 97201 (KOPB-TV Ch. 10 Portland)—100-w, lat. 42° 10' 42", long. 120° 21' 18".
- Lakeview**—K21BC, Trinity Bcstg. Network Inc., Box A, Santa Ana, CA 92711 (KTBN-TV Ch. 40 Santa Ana-Los Angeles, CA)—100-w, lat. 42° 11' 48", long. 120° 34' 11".
- Lakeview**—K61DK, Inspiration TV of Southern Oregon, Box 1394, Lakeview, OR (KTBN-TV Ch. 40 Santa Ana-Los Angeles, CA)—100-w, lat. 42° 11' 48", long. 120° 34' 11".
- Lakeview, New Idaho District & West Side**—K07NR, Lailish TV Inc., Box 462, Rte. 6, Lakeview, OR (KOTI Ch. 2 Klamath Falls)—10-w, lat. 42° 11' 48", long. 120° 34' 11".
- Lexington**—See K63BS, Heppner.
- Lonerock**—K10CR, Lonerock TV Co., Lonerock Rte., Condon, OR (KEPR-TV Ch. 19 Pasco-Kennewick-Richland, WA)—0.5-w, lat. 45° 05' 00", long. 119° 58' 10".
- Long Creek**—K04AE, F.L.C.R. Community TV Inc., Long Creek, OR (KBCI-TV Ch. 2 Boise, ID)—10-w, lat. 44° 40' 45", long. 119° 08' 55".
- Long Creek**—K06AB, F.L.C.R. Community TV Inc., Long Creek, OR (KTVB Ch. 7 Boise, ID)—10-w, lat. 44° 40' 45", long. 119° 08' 55".
- Long Creek**—K09AE, F.L.C.R. Community TV Inc., Long Creek, OR (KBCI-TV Ch. 2 Boise, ID)—1-w, lat. 44° 41' 48", long. 118° 58' 18".
- Long Creek**—K11AH, F.L.C.R. Community TV Inc., Long Creek, OR (KTVB Ch. 7 Boise, ID)—1-w, lat. 44° 41' 48", long. 118° 58' 18".
- Long Creek**—See K63BS, Heppner.
- Lower Deschutes River**—See K04BJ, La Pine.
- Lower Deschutes River**—See K11GQ, La Pine.

Translators—Oregon

- Lower Deschutes River**—See K13JF, La Pine.
- Madras**—See K56BV, Culver.
- Madras**—K58BK, Jefferson County TV Inc., Box 1336, Rte. 2, Madras, OR (KOIN-TV Ch. 6 Portland)—100-w, lat. 44° 34' 48", long. 121° 09' 12".
- Madras**—K63CC, Jefferson County TV Inc., Box 1336, Rte. 2, Madras, OR (KATU Ch. 2 Portland)—100-w, lat. 44° 34' 48", long. 121° 09' 12".
- Madras**—See K66BC, Culver.
- Madras**—See K69BI, Culver.
- Malin**—See K04KI, Merrill.
- Manzanita, Rockaway & vicinity**—K44AV, North Tillamook County TV Translators Inc., Box 58, Rockaway, OR 97136 (KGW-TV Ch. 8 Portland)—100-w, lat. 45° 44' 27", long. 123° 56' 10".
- Manzanita, Mohler, Neah-Kah-Nie, Nehalem, Rockaway & Wheeler**—K57DK, North Tillamook County TV Translators Inc., Box 58, Rockaway, OR 97136 (KOPB-TV Ch. 10 Portland)—10-w, lat. 45° 44' 27", long. 123° 56' 10".
- Mapleton**—K03CQ, Mapleton Translator Inc., Mapleton, OR (KVAL-TV Ch. 13 Eugene)—1-w, lat. 44° 03' 00", long. 123° 50' 45".
- Mapleton**—K05DF, Mapleton Translator Inc., Mapleton, OR (KEZI Ch. 9 Eugene)—1-w, lat. 44° 03' 00", long. 123° 50' 45".
- Mapleton**—K11HW, Mapleton Translator Inc., Mapleton, OR (KMTR-TV Ch. 16 Eugene-Springfield)—1-w, lat. 44° 03' 00", long. 123° 50' 45".
- Maupin**—K52CH, Maupin Translator District, Box 175, Maupin, OR 97037 (KOPB-TV Ch. 10 Portland)—20-w, lat. 45° 10' 54", long. 121° 03' 17".
- Maupin**—K54BK, Maupin TV Corp., Box 343, Maupin, OR (KATU Ch. 2 Portland)—20-w, lat. 45° 10' 54", long. 121° 03' 17".
- Maupin**—K56CO, Maupin Translator District, Box 141, Maupin, OR 97037 (KOIN-TV Ch. 6 Portland)—20-w, lat. 45° 10' 54", long. 121° 03' 17".
- Maupin**—K58BU, Maupin Translator District, Box 141, Maupin, OR 97037 (KGW-TV Ch. 8 Portland)—100-w, lat. 45° 10' 54", long. 121° 03' 17".
- Maupin**—K60CH, Maupin TV Corp., Box 343, Maupin, OR (KOIN-TV Ch. 6 Portland)—20-w, lat. 45° 10' 54", long. 121° 03' 17".
- Medford**—K57EK, Trinity Bcstg. Network Inc., Box C-11949, Santa Ana, CA 92711 (KTBN-TV Ch. 40 Santa Ana-Los Angeles, CA)—1000-w, lat. 42° 25' 41", long. 123° 00' 04".
- Merlin**—See K02DP, Grants Pass.
- Merlin**—K36BL, California-Oregon Broadcasting, 125 S. Fir St., Medford, OR 97501 (KOB-TV Ch. 5 Medford) lat. 42° 28' 59", long. 123° 21' 59".
- Merlin**—See K40BL, Hugo.
- Merrill**—See K60BH, Midland.
- Merrill**—See K62BE, Keno.
- Merrill & Malin**—K04KI, Southern Oregon Public Television Inc., 34 S. Fir St., Medford, OR 97501 (KSYS Ch. 8 Medford)—5-w, lat. 42° 05' 48", long. 121° 37' 57".
- Midland**—See K62BE, Keno.
- ★ **Midland, Merrill & Keno**—K60BH, Freedom Communications Inc., Box 10, Medford, OR 97501 (KTVM Ch. 10 Medford)—100-w, lat. 42° 08' 48", long. 121° 46' 16".
- Midland, Merrill & Keno**—K62BE, California-Oregon Bcstg. Inc., 125 S. Fir, Medford, OR 97501 (KOTI Ch. 2 Klamath Falls)—100-w, lat. 42° 08' 48", long. 121° 46' 16".
- Milton-Freewater**—See K38AH, Pendleton.
- Milton-Freewater**—K51DF, Citizens TV Inc., Box 130-A, Rte. 1, Milton-Freewater, OR (KREM-TV Ch. 2 Spokane, WA)—100-w, lat. 45° 50' 25", long. 118° 17' 10".
- Milton-Freewater**—K61BT, State of Oregon acting by & through the Oregon Commission on Public Bcstg., 2828 S.W. Front Ave., Portland, OR 97201 (KTVR Ch. 13 La Grande)—100-w, lat. 45° 50' 25", long. 118° 17' 10".
- Milton-Freewater**—K63DA, Citizens TV Inc., Box 130-A, Rte. 1, Milton-Freewater, OR (KXLY-TV Ch. 4 Spokane, WA)—100-w, lat. 45° 50' 25", long. 118° 17' 10".
- Milton-Freewater**—K67DE, Citizens TV Inc., Box 130-A, Rte. 1, Milton-Freewater, OR (KHQ-TV Ch. 6 Spokane, WA)—100-w, lat. 45° 50' 25", long. 118° 17' 10".
- Milton-Freewater**—K69AB, Citizens TV Inc., Box 130-A, Rte. 1, Milton-Freewater, OR (KSPS-TV Ch. 7 Spokane, WA)—100-w, lat. 45° 50' 25", long. 118° 17' 10".
- Mitchell**—K04GY, Mitchell Community TV Inc., Box 215, Mitchell, OR (KTVB Ch. 7 Boise, ID)—1-w, lat. 44° 34' 16", long. 120° 02' 48".
- Mitchell**—K05DT, Mitchell Community TV Inc., Box 215, Mitchell, OR (KBCI-TV Ch. 2 Boise, ID)—1-w, lat. 44° 34' 16", long. 120° 02' 48".
- Mitchell**—K09KQ, Mitchell Community TV Inc., Box 215, Mitchell, OR (KATU Ch. 2 Portland)—1-w, lat. 44° 34' 16", long. 120° 02' 48".
- Mitchell**—K11JC, Mitchell Community TV Inc., Box 215, Mitchell, OR (KVAL-TV Ch. 13 Eugene)—1-w, lat. 44° 34' 16", long. 120° 02' 48".
- Mohler**—See K57DK, Manzanita.
- Monument**—K09MZ, Monument TV Inc., Box 308, Monument, OR (KTVB Ch. 7 Boise, ID)—1-w, lat. 44° 50' 27", long. 119° 27' 50".
- Monument**—K11NM, Monument TV Inc., Box 308, Monument, OR (KBCI-TV Ch. 2 Boise, ID)—1-w, lat. 44° 50' 27", long. 119° 27' 50".
- Monument**—K12MX, Monument TV Inc., Box 308, Monument, OR (KOPB-TV Ch. 10 Portland)—1-w, lat. 44° 50' 27", long. 119° 27' 50".
- Monument**—K13OH, Monument TV Inc., Box 308, Monument, OR (KIVI Ch. 6 Nampa-Boise-Caldwell, ID)—1-w, lat. 44° 50' 27", long. 119° 27' 50".
- Mount Vernon**—See K68CB, John Day.
- Murphy & New Hope**—K34BV, California-Oregon Bcstg. Inc., 125 S. Fir St., Medford, OR 97501 (KOB-TV Ch. 5 Medford)—20-w, lat. 42° 17' 36", long. 123° 20' 13".
- ★ **Murphy & Wilderville**—K09PS, California-Oregon Bcstg. Inc., 125 S. Fir, Medford, OR 97501 (KOB-TV Ch. 5 Medford)—5-w, lat. 42° 19' 17", long. 123° 23' 37".
- Myrtle Creek**—K08FU, Myrtle Creek Chamber of Commerce, Box 310, Myrtle Creek, OR (KEZI Ch. 9 Eugene)—1-w, lat. 43° 01' 04", long. 123° 16' 53".
- Myrtle Creek**—K13HM, Southwest Oregon Television Bcstg. Corp., 1850 N.E. Stephens St., Roseburg, OR 97470 (KPIC Ch. 4 Roseburg)—10-w, lat. 43° 01' 04", long. 123° 16' 53".
- Myrtle Point**—See K02GO, Broadbent.
- Myrtle Point**—See K07JP, Broadbent.
- Myrtle Point**—See K13KQ, Broadbent.
- Neah-Kah-Nie**—See K57DK, Manzanita.
- Nehalem**—See K57DK, Manzanita.
- Nesika Beach**—See K02IQ, Gold Beach.
- New Idaho District**—See K07NR, Lakeview.
- ★ **New Pine Creek**—K08IC, Modoc County Superintendent of Schools, 445 Center St., Cedarville, CA (KIXE-TV Ch. 9 Redding, CA)—10-w, lat. 41° 48' 30", long. 120° 20' 00".
- Newport & Otter Rock**—K55DA, Eugene Television Inc., Box 1313, Eugene, OR 97440 (KVAL-TV Ch. 13 Eugene)—50-w, lat. 44° 45' 23", long. 124° 02' 52".
- Newport & Otter Rock**—K74AG, Radio Center, 324 N.W. Coast Hwy., Newport, OR (KOIN-TV Ch. 6 Portland)—10-w, lat. 44° 45' 24", long. 124° 02' 50".
- Newport & Otter Rock**—K76BR, Radio Center, 324 N.W. Coast Hwy., Newport, OR (KEZI Ch. 9 Eugene)—10-w, lat. 44° 45' 24", long. 124° 02' 50".
- Newport & Otter Rock**—K7BCT, Radio Center, 324 N.W. Coast Hwy., Newport, OR (KPTV Ch. 12 Portland)—10-w, lat. 44° 45' 20", long. 124° 02' 42".
- Newport, Seal Rock & South Beach**—K66AS, State of Oregon acting by & through the Oregon Commission on Public Bcstg., 2828 S.W. Front Ave., Portland, OR 97201 (KOAC-TV Ch. 7 Corvallis)—100-w, lat. 44° 45' 24", long. 124° 02' 47".
- North Bank**—See K02IQ, Gold Beach.
- North Bend**—See K13JQ, Empire.
- North Bend**—See K17AA, Coos Bay.
- North La Pine**—K34AI, La Pine TV Inc., Box 153, La Pine, OR 97739 (KOIN-TV Ch. 6 Portland)—20-w, lat. 43° 52' 25", long. 121° 30' 11".
- North Powder**—See K62BK, Elgin.
- Norway**—See K02GO, Broadbent.
- Norway**—See K07JP, Broadbent.
- Norway**—See K13KQ, Broadbent.
- O'Brien**—See K02DV, Bridgeview.
- Oak**—See K53CU, Deer Creek.
- Oak Creek Valley**—See K11BX, Glide.
- Oakland**—K07IA, Chambers Cable Communications Inc., Box 7009, Eugene, OR 97401 (KEZI Ch. 9 Eugene)—1-w, lat. 43° 25' 29", long. 123° 18' 14".
- Oakland**—See K68BG, Glide.
- Oakland & Union Gap**—K12IA, Southwest Oregon Television Bcstg. Corp., 1850 N.E. Stephens St., Roseburg, OR 97470 (KPIC Ch. 4 Roseburg)—1-w, lat. 43° 24' 10", long. 123° 18' 45".
- Oakridge**—K02CY, Upper Willamette TV Reflector System Inc., Box 215, Star Rte., Oakridge, OR (KVAL-TV Ch. 13 Eugene)—1-w, lat. 43° 44' 54", long. 122° 26' 15".
- Oakridge**—K04CT, Upper Willamette TV Reflector System Inc., Box 215, Star Rte., Oakridge, OR (KEZI Ch. 9 Eugene)—1-w, lat. 43° 44' 54", long. 122° 26' 15".
- Odell Lakes**—See K03DV, Crescent.
- Old Military Road**—See K13JR, Jacksonville.
- Oregon Canyon**—K05DE, Oregon Canyon Ranches, John Echave, McDermitt, NV (KTVB Ch. 7 Boise, ID)—1-w, lat. 42° 19' 03", long. 117° 52' 03".
- ★ **Oregon Canyon**—K11PO, Oregon Canyon Ranches, John Echave, McDermitt, NV (KIVI Ch. 6 Nampa-Boise-Caldwell, ID)—1-w, lat. 42° 16' 05", long. 117° 49' 57".
- Oregon Canyon**—K13HT, Oregon Canyon Ranches, John Echave, McDermitt, NV (KBCI-TV Ch. 2 Boise, ID)—1-w, lat. 42° 19' 03", long. 117° 52' 03".
- Otter Rock**—See K55DA, Newport.
- Otter Rock**—See K74AG, Newport.
- Otter Rock**—See K76BR, Newport.
- Otter Rock**—See K78CT, Newport.
- Oxbow**—K02JS, Idaho Power Co., Box 770, Boise, ID (KIVI Ch. 6 Nampa-Boise-Caldwell, ID)—1-w, lat. 44° 57' 34", long. 116° 49' 57".
- Oxbow**—K04ET, Idaho Power Co., Box 770, Boise, ID (KBCI-TV Ch. 2 Boise, ID)—1-w, lat. 44° 57' 34", long. 116° 49' 57".
- Oxbow**—K06ER, Idaho Power Co., Box 770, Boise, ID (KTVB Ch. 7 Boise, ID)—1-w, lat. 44° 57' 34", long. 116° 49' 57".
- Pacific City**—See K68BA, Cloverdale.
- Paisley**—See K06BP, Clover Flats.

- Paisley**—K09VC, State of Oregon acting by & through the Oregon Commission on Public Bcstg., 7140 S.W. Macadam Ave., Corvallis, OR 97216-3013 (KOPB-TV Ch. 10 Portland)—1-w, lat. 42° 41' 42", long. 120° 33' 13".
- Paisley & Valley Falls**—K04JN, Paisley TV Inc., Box 775, Rte. 2, Lakeview, ID (KTVL Ch. 10 Medford)—10-w, lat. 42° 23' 31", long. 120° 22' 04".
- Paulina & vicinity**—K04IV, Paulina Telecasters Inc., Box 6, Paulina, OR (KVAL-TV Ch. 13 Eugene)—10-w, lat. 44° 12' 00", long. 119° 43' 00".
- Pelican City**—See K07PU, Altamont.
- Pendleton & Umatilla County (eastern)**—K5980, State of Oregon acting by & through the Oregon Commission on Public Bcstg., 2828 S.W. Front Ave., Portland, OR 97201 (KTVR Ch. 13 La Grande)—100-w, lat. 45° 35' 20", long. 118° 34' 54".
- ★ **Pendleton, Adams, Milton-Freewater rural area & Ukiah-Starkey**—K38AH, Blue Mountain Translator District, Box 1651, Rte. 1, La Grande, OR 97850 (KPTV Ch. 12 Portland)—100-w, lat. 45° 12' 47", long. 119° 17' 41".
- Phoenix**—See K04EO, Ashland.
- Pinehurst**—K13PF, Southern Oregon Public Television Inc., 34 S. Fir St., Medford, OR 97501 (KSYS Ch. 8 Medford)—10-w, lat. 42° 08' 22", long. 122° 26' 25".
- Pistol River**—K07PI, Pistol River Translator Group, N. Bank Pistol River Rd., Pistol River, OR (K0BI Ch. 5 Medford)—1-w, lat. 42° 25' 08", long. 124° 23' 08".
- Plush**—K04CB, Plush TV Inc., Box 14, Plush, OR 97637 (KOTI Ch. 2 Klamath Falls)—5-w, lat. 42° 18' 30", long. 119° 52' 30".
- Port Orford**—K02GF, North Curry County Recreation Inc., Box 426, Port Orford, OR (KCBY-TV Ch. 11 Coos Bay-North Bend)—10-w, lat. 42° 44' 30", long. 124° 30' 30".
- Port Orford**—K08AK, California-Oregon Bcstg. Inc., 125 S. Fir St., Medford, OR 97501 (K0BI Ch. 5 Medford)—5-w, lat. 42° 44' 30", long. 124° 30' 30".
- Port Orford**—K13AU, North Curry County Recreation Inc., Box 426, Port Orford, OR—1-w, lat. 42° 44' 30", long. 124° 30' 30".
- Port Orford**—K14GT, Freedom Communications Inc., Box 10, Medford, OR 97501 (KTVL Ch. 10 Medford)—20-w, lat. 42° 44' 30", long. 124° 30' 30".
- Port Orford**—K61BU, State of Oregon acting by & through the Oregon Commission on Public Bcstg., 2828 S.W. Front Ave., Portland, OR 97201 (KOPB-TV Ch. 10 Portland)—100-w, lat. 42° 44' 30", long. 124° 30' 09".
- Powers**—K61EH, Powers TV Translator Inc., Box 296, Powers, OR 97466 (KEZI Ch. 9 Eugene)—20-w, lat. 42° 53' 11", long. 124° 05' 29".
- Powers & Florence**—K64DA, Powers TV Translator Inc., Box 296, Powers, OR 97466 (K0BI Ch. 5 Medford)—10-w, lat. 42° 53' 11", long. 124° 05' 29".
- Powers**—K66DG, Powers TV Translator Inc., Box 296, Powers, OR 97466 (KOAC-TV Ch. 7 Corvallis)—20-w, lat. 42° 53' 11", long. 124° 05' 29".
- Powers**—K69AM, Powers TV Translator Inc., Box 296, Powers, OR 97466 (KCBY-TV Ch. 11 Coos Bay-North Bend)—20-w, lat. 42° 53' 11", long. 124° 05' 29".
- Prairie City (rural area S of)**—K11LT, Prairie City Lions Club, Box 393, Prairie City, OR (KBCI-TV Ch. 2 Boise, ID)—1-w, lat. 44° 26' 31", long. 118° 25' 15".
- Prairie City (rural area S of)**—K13MM, Prairie City Lions Club, Box 393, Prairie City, OR (KTVB Ch. 7 Boise, ID)—1-w, lat. 44° 26' 31", long. 118° 25' 15".
- Prairie City (rural areas S & W)**—K09ME, Prairie City Lions Club, Box 393, Prairie City, OR (KVID Ch. 4 Boise, ID)—1-w, lat. 44° 26' 31", long. 118° 25' 15".
- Prairie City (rural areas S & W)**—K12LW, Prairie City Lions Club, Box 393, Prairie City, OR (KIVI Ch. 6 Nampa-Boise-Caldwell, ID)—1-w, lat. 44° 26' 31", long. 118° 25' 15".
- Princeton & Virginia Valley**—K10IO, Princeton Community TV, 316 N. Alford, Burns, OR (KTVB Ch. 7 Boise, ID)—1-w, lat. 43° 15' 00", long. 118° 30' 00".
- Princeton & Virginia Valley region**—K13RT, Princeton Community TV, 316 N. Alford, Burns, OR (KIVI Ch. 6 Nampa-Boise-Caldwell, ID)—1-w, lat. 43° 15' 00", long. 118° 30' 00".
- Prineville**—K44AH, Ochoco Telecasters Inc., Box 331, Prineville, OR (KPTV Ch. 12 Portland)—100-w, lat. 44° 26' 05", long. 120° 57' 06".
- Prineville**—K46AK, Ochoco Telecasters Inc., Box 331, Prineville, OR (KGV-TV Ch. 8 Portland)—100-w, lat. 44° 26' 05", long. 120° 57' 06".
- Prineville**—K54AP, Ochoco Telecasters Inc., Box 331, Prineville, OR (KATU Ch. 2 Portland)—100-w, lat. 44° 26' 05", long. 120° 57' 06".
- Prineville & Redmond**—K52AK, Ochoco Telecasters Inc., Box 331, Prineville, OR (KOIN-TV Ch. 6 Portland)—100-w, lat. 44° 26' 05", long. 120° 57' 06".
- Prineville & Redmond**—K66AZ, Ochoco Telecasters Inc., Box 331, Prineville, OR (KTVZ Ch. 21 Bend)—1-w, lat. 44° 26' 05", long. 120° 57' 06".
- Prineville & vicinity**—K68AE, Ochoco Telecasters Inc., Box 331, Prineville, OR (KOPB-TV Ch. 10 Portland)—100-w, lat. 44° 26' 05", long. 120° 57' 06". Requests modification of license for LPTV authorization.
- Prospect**—K02JG, Southern Oregon Public Television Inc., 34 S. Fir St., Medford, OR 97501 (KSYS Ch. 8 Medford)—10-w, lat. 42° 43' 36", long. 122° 36' 28".
- Prospect**—K07GI, Prospect Lions Club Inc., Prospect, OR (KTVL Ch. 10 Medford)—1-w, lat. 42° 43' 36", long. 122° 36' 28".
- Prospect**—K13KO, California-Oregon Bcstg. Inc., 125 S. Fir, Medford, OR 97501 (K0BI Ch. 5 Medford)—5-w, lat. 43° 45' 57", long. 122° 25' 08".
- Redmond**—See K52AK, Prineville.
- Redmond**—See K66AZ, Prineville.
- ★ **Richland**—K08KW, State of Oregon acting by & through the Oregon Commission on Public Bcstg., 2828 S.W. Front Ave., Portland, OR 97201 (KTVR Ch. 13 La Grande)—1-w, lat. 44° 36' 32", long. 117° 16' 40".
- Richmond**—K03BJ, Spray Community TV Inc., Spray, OR (KOIN-TV Ch. 6 Portland)—1-w, lat. 44° 45' 28", long. 119° 57' 45".
- Riddle**—See K02CG, Canyonville.
- Riddle**—See K07KT, Canyonville.
- Riddle**—See K11GH, Canyonville.
- Riley**—K05HO, Countywide TV Translator District, 450 N. Buena Vista, Burns, OR (KTVZ Ch. 21 Bend)—10-w, lat. 43° 33' 30", long. 120° 04' 28".
- Riley**—See K06GE, Alkali Lake.
- Riverside**—K09ML, Riverside Community TV, 314 N. Broadway, Burns, OR (KIVI Ch. 6 Nampa)—2.5-w, lat. 43° 31' 29", long. 118° 11' 08".
- Riverside**—K11LO, Riverside Community TV, 314 N. Broadway, Burns, OR (KTVB Ch. 7 Boise, ID)—1-w, lat. 43° 31' 29", long. 118° 11' 08".
- Riverside**—K13ME, Riverside Community TV, 314 N. Broadway, Burns, OR (KBCI-TV Ch. 2 Boise, ID)—1-w, lat. 43° 31' 29", long. 118° 11' 08".
- Rockaway**—See K44AV, Manzanita.
- Rockaway**—See K57DK, Manzanita.
- Rockaway & vicinity**—K47CD, North Tillamook County TV Translators Inc., Box 58, Rockaway, OR 97136 (KATU Ch. 2 Portland)—100-w, lat. 45° 44' 27", long. 123° 56' 10".
- Rockaway & vicinity**—K53BV, North Tillamook County TV Translators Inc., Box 58, Rockaway, OR 97136 (KPTV Ch. 12 Portland)—100-w, lat. 45° 44' 27", long. 123° 56' 10".
- Rockaway & vicinity**—K77BG, North Tillamook County TV Translators Inc., Box 58, Rockaway, OR 97136 (KOIN-TV Ch. 6 Portland)—20-w, lat. 45° 44' 27", long. 123° 56' 10".
- Rogue River**—K03BZ, Freedom Communications Inc., Box 10, Medford, OR 97501 (KTVL Ch. 10 Medford)—10-w, lat. 42° 26' 56", long. 123° 11' 22".
- Rome**—K10GM, Rome TV District, Jordan Valley, OR (KBCI-TV Ch. 2 Boise, ID)—1-w, lat. 42° 51' 08", long. 117° 41' 09".
- Roseburg**—K02DS, Southwest Oregon Television Bcstg. Corp., 1850 N.E. Stephens St., Roseburg, OR 97470 (KPIC Ch. 4 Roseburg)—1-w, lat. 43° 12' 12", long. 123° 21' 52".
- Roseburg**—K31AE, KMTR Inc., Box 7308, Eugene, OR 97401 (KMTR-TV Ch. 16 Eugene-Springfield)—100-w, lat. 43° 12' 22", long. 123° 21' 56".
- Roseburg**—See K53CU, Deer Creek.
- Roseburg**—K66BF, State of Oregon acting by & through the Oregon Commission on Public Bcstg., 2828 S.W. Front Ave., Portland, OR 97201 (KOAC-TV Ch. 7 Corvallis)—100-w, lat. 43° 12' 10", long. 123° 22' 55".
- Ruch & Applegate**—K13PI, Southern Oregon Public Television Inc., 34 S. Fir St., Medford, OR 97501 (KSYS Ch. 8 Medford)—5-w, lat. 42° 13' 17", long. 123° 01' 27".
- Ruch & Applegate**—K43BJ, Sunshine TV Inc., Box 728, Medford, OR 97504 (KDRV Ch. 12 Medford)—20-w, lat. 42° 13' 09", long. 123° 01' 30".
- Rupert**—See K59CC, Burley, ID.
- Scottsburg**—K02DB, Eugene Television Inc., Box 1313, Eugene, OR 97440 (KVAL-TV Ch. 13 Eugene)—10-w, lat. 43° 38' 00", long. 123° 49' 00".
- Scottsburg**—K06IO, Chambers Cable Communications Inc., Box 7009, Eugene, OR 97401 (KEZI Ch. 9 Eugene)—10-w, lat. 43° 38' 12", long. 123° 49' 31".
- Scottsburg**—K68BH, State of Oregon acting by & through the Oregon Commission on Public Bcstg., 2828 S.W. Front Ave., Portland, OR 97201 (KOAC-TV Ch. 7 Corvallis)—100-w, lat. 43° 38' 00", long. 123° 49' 00".
- Seal Rock**—See K66AS, Newport.
- Seaside**—See K71AP, Gearhart.
- Seaside**—See K75AJ, Gearhart.
- Seaside**—See K78AQ, Gearhart.
- Seaside**—See K81AQ, Gearhart.
- Seaside & Cannon Beach**—K62BF, State of Oregon acting by & through the Oregon Commission on Public Bcstg., 2828 S.W. Front Ave., Portland, OR 97201 (KOPB-TV Ch. 10 Portland)—100-w, lat. 45° 57' 11", long. 123° 56' 16".
- Selma**—See K51BV, Cave Junction.
- Seven Oaks**—See K03EI, Eagle Point.
- Severance Ranch**—See K02JN, L/S Ranch.
- Severance Ranch**—See K06JN, L/S Ranch.
- Shady Cove**—K13PE, Southern Oregon Public Television Inc., 34 S. Fir St., Medford, OR 97501 (KSYS Ch. 8 Medford)—5-w, lat. 42° 42' 21", long. 122° 47' 06".
- Silver Lake**—K02EI, Silver Lake Community TV Assn., Silver Lake, OR (KEZI Ch. 9 Eugene)—1-w, lat. 43° 03' 18", long. 121° 02' 16".

Translators—Oregon

- Silver Lake**—K04AY, Silver Lake Community TV Assn., Silver Lake, OR (KOIN-TV Ch. 6 Portland)—1-w, lat. 43° 03' 18", long. 121° 02' 36".
- Silver Lake**—K05CT, Silver Lake Community TV Assn., Silver Lake, OR (KGW-TV Ch. 8 Portland)—1-w, lat. 43° 03' 18", long. 121° 02' 56".
- Silver Lake**—K11RM, Silver Lake Community TV Assn., Silver Lake, OR (KOBI Ch. 5 Medford)—10-w, lat. 43° 09' 55", long. 120° 52' 50".
- South Beach**—e K66AS, Newport.
- South Willamette**—See K11GT, Eugene.
- Spray**—K07EM, Spray Community TV Inc., Spray, OR (KOIN-TV Ch. 6 Portland)—0.66-w, lat. 44° 48' 15", long. 119° 47' 25".
- Spring River Butte**—K32CC, La Pine TV Inc., Box 153, La Pine, OR 97739 (KGW-TV Ch. 8 Portland)—20-w, lat. 43° 52' 25", long. 121° 30' 11".
- Squaw Valley**—See K02IQ, Gold Beach.
- Squaw Valley**—K07KZ, Eugene TV Inc., Box 9, Gold Beach, OR (KCBY-TV Ch. 11 Coos Bay-North Bend)—5-w, lat. 42° 24' 03", long. 124° 21' 29".
- Squaw Valley**—K13MI, Community TV Assn. Inc., Box 9, Gold Beach, OR (KIEM-TV Ch. 3 Eureka, CA)—5-w, lat. 42° 24' 03", long. 124° 21' 29".
- Summer Lake**—K07FW, Paisley TV Inc., Box 775, Rte. 2, Lakeview, ID (KOTI Ch. 2 Klamath Falls)—1-w, lat. 42° 50' 30", long. 120° 47' 25".
- Sutherlin**—K02AU, Southwest Oregon Television Bcstg. Corp., 1850 N.E. Stephens St., Roseburg, OR 97470 (KPIC Ch. 4 Roseburg)—1-w, lat. 43° 21' 23", long. 123° 03' 50".
- Sutherlin**—See K11BX, Glide.
- Sutherlin**—See K68BG, Glide.
- Sweet Home**—K05AQ, East Linn Community Telecasters Inc., 1829 E St., Sweet Home, OR (KPTV Ch. 12 Portland)—1-w, lat. 44° 24' 11", long. 122° 48' 10".
- Sweet Home**—K11CG, East Linn Community Telecasters Inc., 1829 E St., Sweet Home, OR (KGW-TV Ch. 8 Portland)—1-w, lat. 44° 24' 11", long. 122° 48' 10".
- Swishome**—K02AP, Siuslaw Translator Inc., Box 43, Swishome, OR (KOIN-TV Ch. 6 Portland)—1-w, lat. 44° 03' 19", long. 123° 48' 52".
- Swishome**—K04AW, Siuslaw Translator Inc., Box 43, Swishome, OR (KEZI Ch. 9 Eugene)—1-w, lat. 44° 03' 19", long. 123° 48' 52".
- Swishome**—K05AN, Siuslaw Translator Inc., Box 43, Swishome, OR (KVAL-TV Ch. 13 Eugene)—1-w, lat. 44° 03' 19", long. 123° 48' 52".
- Talent**—See K04EO, Ashland.
- Terrebonne**—K57CH, Ochoco Telecasters Inc., Box 331, Prineville, OR (KPTV Ch. 12 Portland)—20-w, lat. 44° 20' 11", long. 121° 11' 15".
- Terrebonne**—K60BQ, Ochoco Telecasters Inc., Box 331, Prineville, OR (KGW-TV Ch. 8 Portland)—20-w, lat. 44° 20' 11", long. 121° 11' 15".
- Terrebonne**—K62AJ, Ochoco Telecasters Inc., Box 331, Prineville, OR (KATU Ch. 2 Portland)—20-w, lat. 44° 20' 11", long. 121° 11' 15".
- Terrebonne**—K65AE, Ochoco Telecasters Inc., Box 331, Prineville, OR (KOIN-TV Ch. 6 Portland)—20-w, lat. 44° 20' 11", long. 121° 11' 15".
- The Dalles**—K64BK, Mid-Columbia TV Corp., Box 831, 1515 E. 21st, The Dalles, OR (KOIN-TV Ch. 6 Portland)—100-w, lat. 45° 42' 09", long. 121° 08' 26".
- The Dalles**—See K66AH, Dufur.
- The Dalles, OR & Goldendale, WA**—K61BX, Mid-Columbia TV Corp., Box 831, 1515 E. 21st, The Dalles, OR (KATU Ch. 2 Portland)—100-w, lat. 45° 42' 09", long. 121° 08' 26".
- The Dalles, OR & Goldendale, WA**—K69AH, Mid-Columbia TV Corp., Box 831, 1515 E. 21st, The Dalles, OR (KPTV Ch. 12 Portland)—10-w, lat. 45° 42' 09", long. 121° 08' 26".
- The Dalles, OR & Goldendale, WA**—K77AK, Mid-Columbia TV Corp., Box 831, 1515 E. 21st, The Dalles, OR (KATU Ch. 2 Portland)—10-w, lat. 45° 42' 09", long. 121° 08' 26".
- The Dalles, OR & Goldendale, WA**—K80BA, Mid-Columbia TV Corp., Box 831, 1515 E. 21st, The Dalles, OR (KOIN-TV Ch. 6 Portland)—50-w, lat. 45° 42' 09", long. 121° 08' 26".
- The Dalles, OR & Goldendale, WA**—W59AV, Mid-Columbia TV Corp., Box 831, 1515 E. 21st, The Dalles, OR (KGW-TV Ch. 8 Portland)—100-w, lat. 45° 42' 09", long. 121° 08' 26".
- Tillamook**—K71AL, Tillamook TV Translators Inc., Box 27 (KPTV Ch. 12 Portland)—10-w, lat. 45° 12' 53", long. 123° 45' 14".
- Tillamook**—K73CC, Tillamook TV Translators Inc., Box 27 (KOAC-TV Ch. 7 Corvallis)—10-w, lat. 45° 12' 53", long. 123° 45' 14".
- Tillamook**—K76AM, Tillamook TV Translators Inc., Box 27 (KGW-TV Ch. 8 Portland)—10-w, lat. 45° 12' 53", long. 123° 45' 14".
- Tillamook**—K79AE, Tillamook TV Translators Inc., Box 27 (KOIN-TV Ch. 6 Portland)—10-w, lat. 45° 12' 53", long. 123° 45' 14".
- Tillamook**—K82AT, Tillamook TV Translators Inc., Box 27 (KATU Ch. 2 Portland)—20-w, lat. 45° 12' 53", long. 123° 45' 14".
- Toketee Falls**—K07DS, Toketee Falls Improvement Club, Toketee Falls, OR (KOBI Ch. 5 Medford)—1-w, lat. 43° 16' 27", long. 122° 25' 57".
- Toketee Falls**—K12FZ, Toketee Falls Improvement Club, Toketee Falls, OR (KTVL Ch. 10 Medford)—1-w, lat. 43° 16' 27", long. 122° 25' 57".
- Tolo**—See K03EI, Eagle Point.
- Toro**—See K55DQ, Gold Hill.
- Tri City**—See K07KT, Canyonville.
- Tri City**—See K11GH, Canyonville.
- Twickenham**—K10EG, Spray Community TV Inc., Spray, OR (KOIN-TV Ch. 6 Portland)—0.66-w, lat. 44° 44' 45", long. 120° 12' 20".
- Ukiah**—K03BQ, Ukiah TV Assn., Ukiah, OR (KNOU Ch. 25 Richland-Pasco-Kennewick, WA)—1-w, lat. 45° 07' 30", long. 118° 56' 45".
- Ukiah-Starkey**—See K38AH, Pendleton.
- Umatilla County**—See K59BO, Pendleton.
- Umatilla River Valley**—K03AX, Umatilla River TV Assn. Inc., Box 27, Cayuse, OR (KEPR-TV Ch. 19 Pasco-Kennewick-Richland, WA)—1-w, lat. 45° 41' 33", long. 118° 21' 54".
- Union**—See K62BK, Elgin.
- Union**—See K64BB, Baker.
- Union**—See K66BO, Baker.
- Union**—See K68AH, Baker.
- Union Gap**—See K12IA, Oakland.
- Upper Deschutes River**—See K04BJ, La Pine.
- Upper Deschutes River**—See K11GQ, La Pine.
- Upper Deschutes River**—See K13JF, La Pine.
- Vale**—K11MK, City of Vale, 252 B St., Vale, OR (KBCI-TV Ch. 2 Boise, ID)—1-w, lat. 43° 58' 37", long. 117° 13' 22".
- Vale**—K13NC, City of Vale, 252 B St., Vale, OR (KTVB Ch. 7 Boise, ID)—1-w, lat. 43° 58' 37", long. 117° 13' 22".
- Valley Falls**—See K04JN, Paisley.
- Valley Falls**—See K06BP, Clover Flats.
- Virginia Valley**—See K13RT, Princeton.
- Virginia Valley**—See K10IO, Princeton.
- Wallowa**—K59BN, State of Oregon acting by & through the Oregon Commission on Public Bcstg., 2828 S.W. Front Ave., Portland, OR 97201 (KTVR Ch. 13 La Grande)—10-w, lat. 45° 35' 28", long. 117° 35' 45".
- Wallowa Valley**—K53AG, Wallowa Valley TV Assn. Inc., Star Rte., Enterprise, OR (KREM-TV Ch. 2 Spokane, WA)—20-w, lat. 45° 35' 28", long. 117° 35' 45".
- Wallowa Valley**—K55BJ, Wallowa Valley TV Assn. Inc., Star Rte., Enterprise, OR (KXLY-TV Ch. 4 Spokane, WA)—20-w, lat. 45° 35' 28", long. 117° 35' 45".
- Wallowa Valley**—K57AT, Wallowa Valley TV Assn. Inc., Star Rte., Enterprise, OR (KHQ-TV Ch. 6 Spokane, WA)—20-w, lat. 45° 35' 28", long. 117° 35' 45".
- Wallowa Valley**—K63AT, Wallowa Valley TV Assn. Inc., Star Rte., Enterprise, OR (KREM-TV Ch. 2 Spokane, WA)—100-w, lat. 45° 22' 45", long. 117° 22' 31".
- Wallowa Valley**—K65AY, Wallowa Valley TV Assn. Inc., Star Rte., Enterprise, OR (KXLY-TV Ch. 4 Spokane, WA)—100-w, lat. 45° 22' 45", long. 117° 22' 31".
- Wallowa Valley**—K67BF, Wallowa Valley TV Assn. Inc., Star Rte., Enterprise, OR (KHQ-TV Ch. 6 Spokane, WA)—100-w, lat. 45° 22' 45", long. 117° 22' 31".
- Wallowa Valley**—K69AD, Wallowa Valley TV Assn. Inc., Star Rte., Enterprise, OR (KSPS-TV Ch. 7 Spokane, WA)—20-w, lat. 45° 22' 45", long. 117° 22' 31".
- Warrenton**—See K71AP, Gearhart.
- Warrenton**—See K75AJ, Gearhart.
- Warrenton**—See K78AQ, Gearhart.
- Warrenton**—See K81AQ, Gearhart.
- Wasco**—K33CJ, North Sherman TV Co-op, Box 27, Wasco, OR (KATU Ch. 2 Portland)—20-w, lat. 45° 44' 26", long. 120° 43' 46".
- Wasco**—K41CL, North Sherman TV Co-op, Box 27, Wasco, OR (KGW-TV Ch. 8 Portland)—100-w, lat. 45° 44' 26", long. 120° 43' 46".
- Wasco**—K57CQ, North Sherman TV Co-op, Box 27, Wasco, OR (KOIN-TV Ch. 6 Portland)—100-w, lat. 45° 44' 26", long. 120° 43' 46".
- Wasco**—K62AS, Sherman County Intermediate Education District, Box 404, Moro, OR (KTVR Ch. 13 La Grande)—100-w, lat. 45° 44' 26", long. 120° 43' 46".
- Wasco & Happner**—K67AD, North Sherman TV Co-op, Box 27, Wasco, OR (KPTV Ch. 12 Portland)—100-w, lat. 45° 44' 26", long. 120° 43' 46".
- Wedderburn**—See K02IQ, Gold Beach.
- Wedderburn**—K04MG, Community TV Assn. Inc., Box 9, Gold Beach, OR (KSYS Ch. 8 Medford)—20-w, lat. 42° 24' 03", long. 124° 21' 29".
- West Side**—See K07NR, Lakeview.
- Weston**—See K05BQ, Adams.
- Weston**—K11LE, Wildhorse Farmers TV Assn., Box 263, Weston, OR (KNDU Ch. 25 Richland-Pasco-Kennewick, WA)—1-w, lat. 45° 47' 53", long. 118° 23' 50".
- Wheeler**—See K57DK, Manzanita.
- White City**—See K03EI, Eagle Point.
- Wilderville**—See K09PS, Murphy.
- Williams**—K02JJ, Southern Oregon Public Television Inc., 34 S. Fir St., Medford, OR 97501 (KSYS Ch. 8 Medford)—1-w, lat. 42° 10' 00", long. 123° 17' 53".

Williams—K04JP, Freedom Communications Inc., Box 10, Medford, OR 97501 (KTVL Ch. 10 Medford)—5-w, lat. 42° 10' 00", long. 123° 17' 53".

Williams—K07HS, California-Oregon Bcstg. Inc., 125 S. Fir, Medford, OR 97501 (KDBI Ch. 5 Medford)—5-w, lat. 42° 10' 00", long. 123° 17' 53".

Willowdale—K03EZ, Cross Keys TV Corp., Box 440, Madras, OR (KOAC-TV Ch. 7 Corvallis)—1-w, lat. 44° 47' 13", long. 120° 56' 31".

Willowdale—K05GK, Cross Keys TV Corp., Box 440, Madras, OR (KEZI Ch. 9 Eugene)—1-w, lat. 44° 47' 13", long. 120° 56' 31".

Willowdale—K110L, Cross Keys TV Corp., Box 440, Madras, OR (KVAL-TV Ch. 13 Eugene)—1-w, lat. 44° 47' 13", long. 120° 56' 31".

Winchester—See K53CU, Deer Creek.

Winchester—See K68BG, Glide.

Windy Creek—See K02GT, Azalea.

Winston—K07L, Chambers Cable Communications Inc., Box 7009, Eugene, OR 97401 (KEZI Ch. 9 Eugene)—1-w, lat. 43° 07' 51", long. 123° 25' 06".

Wolf Creek—See K02GT, Azalea.

Wolf Creek—See K12FV, Azalea.

PENNSYLVANIA

Allentown-Bethlehem—W26AD, The New York Times Co., 229 W. 43rd St., New York, NY 10036 (WNEP-TV Ch. 16 Scranton & Wilkes-Barre)—100-w, lat. 40° 34' 01", long. 75° 26' 05".

Altoona (Fairview-Wehwood section)—W57AH, Smith Bcstg. Group, 211 Townsend, Birmingham, MI 48009 (WWCP-TV Ch. 8 Johnstown)—100-w, lat. 40° 34' 11", long. 78° 26' 25".

★ **Altoona (Pleasant Valley & west side of business district)**—W68AG, Evergreen Bcstg. Corp., Box 2248, Altoona, PA 16603 (WATM-TV Ch. 23 Altoona)—100-w, lat. 40° 31' 02", long. 78° 23' 10".

Belleville, State College & Unionville—W77AD, AGM Television, 248 E. Prospect Ave., State College, PA (WHTM-TV Ch. 27 Harrisburg-York-Lebanon)—100-w, lat. 40° 53' 32", long. 77° 51' 49".

Belleville, State College & Unionville—W79AN, AGM Television, 248 E. Prospect Ave., State College, PA (WJAC-TV Ch. 6 Johnstown)—100-w, lat. 40° 53' 32", long. 77° 51' 49".

Bethlehem—See W26AD, Allentown.

Brookville—W51AO, Cornerstone Television Inc., Rte. 48, Signal Hill Dr., Wall, PA 15148-1499 (WPCB-TV Ch. 40 Greensburg-Pittsburgh)—lat. 41° 07' 11", long. 79° 06' 51".

Canton & Troy areas—W65AA, Northeastern Pennsylvania ETV Association, The Public Bcstg. Center, Pittston, PA 18640 (WVIA-TV Ch. 44 Scranton, Wilkes-Barre & Hazleton)—100-w, lat. 41° 39' 03", long. 76° 42' 23".

Chambersburg—W38AN, WITF Inc., Box 2954, Harrisburg, PA 17105 (WITF-TV Ch. 33 Harrisburg)—100-w, lat. 40° 03' 00", long. 77° 44' 54".

Clarks Summit—W19AR, Diversified Communications, 415 Lackawanna Ave., Scranton PA 18503 (WYOU-TV Ch. 22 Scranton & Wilkes-Barre)—100-w, lat. 41° 27' 59", long. 75° 41' 09".

Clarks Summit, Dalton & Waverly—W32AD, The New York Times Co., 229 W. 43rd St., New York, NY 10036 (WNEP-TV Ch. 16 Scranton & Wilkes-Barre)—100-w, lat. 41° 28' 01", long. 75° 41' 12".

Clarks Summit, Dalton, Scranton (parts), Waverly & Dickson City—W38AC, Adams TV of Wilkes-Barre Inc., 62 S. Franklin St., Wilkes-Barre, PA 18773 (WBRE-TV Ch. 28 Wilkes-Barre & Scranton)—1000-w, lat. 41° 28' 01", long. 075° 41' 12".

Clarks Summit, Dalton, Scranton (parts) & Waverly—W48AQ, Northeastern Pennsylvania ETV Association, The Public Bcstg. Center, Pittston, PA 18640 (WVIA-TV Ch. 44 Scranton, Wilkes-Barre & Hazleton)—100-w, lat. 41° 28' 01", long. 75° 41' 12".

Dalton—See W32AD, Clarks Summit.

Dalton—See W38AC, Clarks Summit.

Dalton—See W48AQ, Clarks Summit.

Dickson City—See W38AC, Clarks Summit.

Duboisstown, Montoursville & South Williamsport—W72AM, WHTM-TV Inc., 3235 Hoffman St., Harrisburg, PA 17105 (WHTM-TV Ch. 27 Harrisburg-York-Lebanon)—100-w, lat. 41° 13' 07", long. 76° 57' 29".

East Towanda, Towanda & Wysox—W25AQ, Northeastern Pennsylvania ETV Association, The Public Bcstg. Center, Pittston, PA 18640 (WVIA-TV Ch. 44 Scranton, Wilkes-Barre & Hazleton)—100-w, lat. 41° 40' 59", long. 76° 28' 59".

Elliottsburg—W12CA, Ronald E. Deitrich, Box 155, Rte. 1, Elliottsburg, PA 17024 (WKBS-TV Ch. 47 Altoona)—10-w, lat. 40° 24' 24", long. 77° 18' 32".

Harrisburg—W53HJ, Tele/Visual Corp., Box 2106, Harrisburg, PA (WKBS-TV Ch. 47 Altoona)—100-w, lat. 40° 11' 30", long. 76° 52' 03".

Harrisburg—W65AV, Tele/Visual Corp., Box 2106, Harrisburg, PA (WPHL-TV Ch. 17 Philadelphia)—100-w, lat. 40° 11' 30", long. 76° 52' 03".

Harrisburg—W72AS, Tele/Visual Corp., Box 2106, Harrisburg, PA (WTFX-TV Ch. 29 Philadelphia)—100-w, lat. 40° 11' 30", long. 76° 52' 03".

Hawley & Paupack—W62AO, Northeastern Pennsylvania ETV Association, The Public Bcstg. Center, Pittston, PA 18640 (WVIA-TV Ch. 44 Scranton, Wilkes-Barre & Hazleton)—100-w, lat. 41° 29' 03", long. 75° 10' 28".

Honesdale—W80AM, Northeastern Pennsylvania ETV Association, The Public Bcstg. Center, Pittston, PA 18640 (WVIA-TV Ch. 44 Scranton, Wilkes-Barre & Hazleton)—100-w, lat. 41° 34' 45", long. 75° 15' 08".

Huntingdon—W63AJ, Evergreen Broadcasting Corp., 1450 Scalp Ave., Johnstown, PA 15904 (WWCP-TV Ch. 8 Johnstown)—00-w, lat. 40° 29' 51", long. 78° 08' 00".

Hyndman—See W05AN, Ellerslie, MD.

Hyndman—See W08BC, Ellerslie, MD.

Hyndman—See W12AS, Ellerslie, MD.

Laceyville & Wyalusing—W77AI, Northeastern Pennsylvania ETV Association, The Public Bcstg. Center, Pittston, PA 18640 (WVIA-TV Ch. 44 Scranton, Wilkes-Barre & Hazleton)—100-w, lat. 41° 37' 47", long. 76° 13' 04".

Lake Ariel, South Canaan & Waymart—W56AQ, Northeastern Pennsylvania ETV Association, The Public Bcstg. Center, Pittston, PA 18640 (WVIA-TV Ch. 44 Scranton, Wilkes-Barre & Hazleton)—100-w, lat. 41° 32' 37", long. 75° 27' 44".

Mansfield—W54AV, Diversified Communications, 415 Lackawanna Ave., Scranton, PA 18503 (WYOU Ch. 22 Scranton & Wilkes-Barre)—100-w, lat. 41° 45' 34", long. 76° 55' 31".

Mansfield & neighboring area—W63AB, Northeastern Pennsylvania ETV Association, The Public Bcstg. Center, Pittston, PA 18640 (WVIA-TV Ch. 44 Scranton, Wilkes-Barre & Hazleton)—3.0832-w, lat. 41° 45' 34", long. 76° 55' 31".

Martinsburg—W65AL, Smith Bcstg. Group, 211 Townsend, Birmingham, MI 48009 (WWCP-TV Ch. 8 Johnstown)—100-w, lat. 40° 17' 37", long. 78° 15' 38".

★ **Meadville**—W56BS, Priscilla L. Schwier, 345 E. Front St., Perrysburg, OH 43551 (WICU-TV Ch. 12 Erie)—0.1-w, lat. 41° 37' 48", long. 80° 10' 30".

Mehoopany, Meshoppen & Tunkhannock—W66AB, Northeastern Pennsylvania ETV Association, The Public Bcstg. Center, Pittston, PA 18640 (WVIA-TV Ch. 44 Scranton, Wilkes-Barre & Hazleton)—100-w, lat. 41° 30' 45", long. 76° 04' 16".

Meshoppen—See W66AB, Mehoopany.

Minersville, Port Carbon & Pottsville—W61AG, The New York Times Co., 229 W. 43rd St., New York, NY 10036 (WNEP-TV Ch. 16 Scranton & Wilkes-Barre)—100-w, lat. 40° 40' 33", long. 76° 11' 54".

Minersville, Port Carbon & Pottsville—W66AI, Diversified Communications, 415 Lackawanna Ave., Scranton, PA 18503 (WYOU Ch. 22 Scranton & Wilkes-Barre)—100-w, lat. 40° 40' 33", long. 76° 11' 54".

Minersville, Port Carbon & Pottsville—W72AI, Adams TV of Wilkes-Barre Inc., 62 S. Franklin St., Wilkes-Barre, PA 18773 (WBRE-TV Ch. 28 Wilkes-Barre & Scranton)—100-w, lat. 40° 40' 38", long. 76° 12' 04".

Montoursville—See W72AM, Duboisstown.

Palmerton, Slatedale & Slatington—W33AQ, Radio New Jersey, Box 100, Hackettstown, NJ 07840 (WNEP-TV Ch. 16 Scranton & Wilkes-Barre)—10-w, lat. 40° 46' 53", long. 75° 38' 33".

Palmerton, Slatedale & Slatington—W73AA, WBRE Associates, 62 S. Franklin St., Wilkes-Barre, PA 18773 (WBRE-TV Ch. 28 Wilkes-Barre & Scranton)—100-w, lat. 40° 46' 54", long. 75° 38' 42".

Paupack—See W62AO, Hawley.

Philadelphia—W35AB, Spanish International Communications Corp., 460 W. 42nd St., New York, NY 10036 (WXTV Ch. 41 Paterson, NJ-New York, NY)—1000-w, lat. 40° 02' 21", long. 75° 14' 13".

Port Carbon—See W61AG, Minersville.

Port Carbon—See W66AI, Minersville.

Port Carbon—See W72AI, Minersville.

Pottsville—See W61AG, Minersville.

Pottsville—See W66AI, Minersville.

Pottsville—See W72AI, Minersville.

Reading—W60AM, WITF Inc., Box 2954, Harrisburg, PA 17105 (WITF-TV Ch. 33 Harrisburg)—1-w, lat. 40° 21' 14", long. 75° 53' 57".

Scranton—See W38AC, Clarks Summit.

Scranton—See W48AQ, Clarks Summit.

Slatedale—See W33AQ, Palmerton.

Slatedale—See W73AA, Palmerton.

Slatington—See W33AQ, Palmerton.

Slatington—See W73AA, Palmerton.

South Canaan—See W56AQ, Lake Ariel.

South Williamsport—See W72AM, Duboisstown.

★ **State College**—W13BK, AGK Communications Inc., Box 95, Syracuse, NY 13250 (WWLF-TV Ch. 56 Hazleton)—10-w, lat. 40° 48' 43", long. 78° 00' 24".

State College—W59AI, Evergreen Broadcasting Corp., 1450 Scalp Ave., Johnstown, PA 15904 (WWCP-TV Ch. 8 Johnstown)—100-w, lat. 40° 53' 32", long. 77° 51' 49".

State College—See W77AD, Bellefonte.

State College—See W79AN, Bellefonte.

Translators—Pennsylvania

Stroudsburg—W60AH, Diversified Communications, 415 Lackawanna Ave., Scranton, PA 18503 (WYOU Ch. 22 Scranton & Wilkes-Barre)—100-w, lat. 40° 58' 25", long. 75° 11' 18".

Stroudsburg—W64AL, Adams TV of Wilkes-Barre Inc., 62 S. Franklin St., Wilkes-Barre, PA 18773 (WBRE-TV Ch. 28 Wilkes-Barre & Scranton)—100-w, lat. 40° 58' 25", long. 75° 11' 18".

Stroudsburg—W66AL, The New York Times Co., 229 W. 43rd St., New York, NY 10036 (WNEP-TV Ch. 16 Scranton & Wilkes-Barre)—100-w, lat. 40° 58' 25", long. 75° 11' 18".

Towanda—See W25AQ, East Towanda.

Troy—See W65AA, Canton.

Tunkhannock—See W66AB, Mehoopany.

Unionville—See W77AD, Bellefonte.

Unionville—See W79AN, Bellefonte.

★ **Warren**—W48AL, Great Lakes Communications Inc., 3514 State St., Erie, PA 16508 (WICU-TV Ch. 12 Erie)—100-w, lat. 41° 48' 31", long. 79° 09' 50".

Waverly—See W32AD, Clarks Summit.

Waverly—See W38AC, Clarks Summit.

Waverly—See W48AQ, Clarks Summit.

Waymart—See W56AQ, Lake Ariel.

Wellersburg—W07AL, Wellersburg TV Inc., 1059 National Hwy., Lavale, MD (WTAE-TV Ch. 4 Pittsburg)—1-w, lat. 39° 44' 24", long. 78° 53' 42".

Wellersburg—W09AI, Wellersburg TV Inc., 1059 National Hwy., Lavale, MD (KDKA-TV Ch. 2 Pittsburg)—1-w, lat. 39° 44' 24", long. 78° 53' 42".

Wellersburg—W13AP, Wellersburg TV Inc., 1059 National Hwy., Lavale, MD (WJAC-TV Ch. 6 Johnstown)—1-w, lat. 39° 44' 24", long. 78° 53' 42".

West Nanticoke—W02AL, Tibury Knob Inc., Tibury Terrace, PA (WYOU Ch. 22 Scranton & Wilkes-Barre)—1-w, lat. 41° 12' 24", long. 75° 59' 39".

Williamsport—W13BJ, WGAL-TV Inc., Box 7127, Lancaster, PA 17604 (WGAL-TV Ch. 8 Lancaster)—10-w, lat. 41° 12' 35", long. 76° 57' 20". Note: Licensed as LPTV.

Williamsport—W20AD, New York Times Broadcast Service Inc., 803 Channel 3 Dr., Memphis, TN 38103 (WNEP-TV Ch. 16 Scranton & Wilkes-Barre)—100-w, lat. 41° 14' 35", long. 77° 00' 15". Note: Licensed as LPTV.

Williamsport—W26AT, Northeastern Pennsylvania ETV Association, The Public Bcstg. Center, Pittston, PA 18640 (WVIA-TV Ch. 44 Scranton-Wilkes-Barre & Hazleton)—lat. 41° 14' 53", long. 77° 01' 58".

Williamsport—W55AG, Diversified Communications, 415 Lackawanna Ave., Scranton, PA 18503 (WYOU Ch. 22 Scranton & Wilkes-Barre)—1-w, lat. 41° 14' 53", long. 77° 01' 58".

Williamsport—W70BA, WHP Inc., Box 1507, Harrisburg, PA 17105 (WHP-TV Ch. 21 Harrisburg-York)—100-w, lat. 41° 13' 07", long. 76° 57' 29".

Williamsport—W76AK, WBRE Associates, 62 S. Franklin St., Wilkes-Barre, PA 18773 (WBRE-TV Ch. 28 Wilkes-Barre & Scranton)—100-w, lat. 41° 14' 53", long. 77° 01' 58".

Williamsport—W80AJ, WGAL-TV Inc., Box 7127, Lancaster, PA 17604 (WGAL-TV Ch. 8 Lancaster)—100-w, lat. 41° 13' 07", long. 76° 57' 29".

Wyalusing—See W77AI, Laceyville.

Wysox—See W25AQ, East Towanda.

York—W62AU, WHTM-TV Inc., 3235 Hoffman St., Harrisburg, PA 17105 (WHTM-TV Ch. 27 Harrisburg-York-Lebanon)—100-w, lat. 40° 00' 05", long. 76° 41' 43".

RHODE ISLAND

Providence—W48AE, Freedom WLNE-TV Inc., 430 County St., New Bedford, MA 02741 (WLNE Ch. 6 Providence, RI-New Bedford, MA)—100-w, lat. 41° 48' 18", long. 71° 28' 24".

Westerly—W62AB, Rhode Island Public Telecommunications Authority, 24 Mason St., Providence, RI 02903 (WSBE-TV Ch. 36 Providence)—100-w, lat. 41° 23' 23", long. 71° 49' 18".

SOUTH CAROLINA

Batesburg & Leesville—W02BA, Lewis Bcstg. Corp., Drawer M, Columbia, SC 29250 (WLTX Ch. 19 Columbia)—10-w, lat. 33° 55' 27", long. 81° 29' 27".

★ **Camden**—W07BT, Capitol Communications Inc., 6027 Devine St., Columbia, SC 29250 (WLTX Ch. 19 Columbia)—10-w, lat. 34° 14' 17", long. 80° 37' 52".

★ **Charleston**—W69AZ, Barbara Smith, 7007 Groveton Dr., Clinton, MD—100-w, lat. 32° 47' 15", long. 79° 51' 00".

Georgetown—W51AT, Dove Bcstg. Inc., Box 1616, Greenville, SC 29602 (WGSE Ch. 43 Myrtle Beach)—1000-w, lat. 33° 25' 58", long. 79° 16' 16". Note: Licensed as LPTV.

Great Falls—W05AV, Lewis Bcstg. Corp., Drawer M, Columbia, SC 29250 (WLTX Ch. 19 Columbia)—10-w, lat. 34° 35' 24", long. 80° 55' 39".

★ **Greenville**—W66AR, Mark III Bcstg. Co. Inc., Box 40, Anderson, SC 29622 (WAXA Ch. 40 Anderson)—100-w, lat. 34° 56' 26", long. 82° 24' 41".

Greenville (north)—W10AJ, Spartan Radiocasting Co., Box 1717, Spartanburg, SC 29304 (WSPA-TV Ch. 7 Greenville-Spartanburg, SC & Asheville, NC)—1-w, lat. 34° 56' 30", long. 82° 25' 05".

Greenville (portion) & contiguous area—W02AQ, WLOS Inc., Box 2150, Asheville, NC 28802 (WLOS Ch. 13 Greenville-Spartanburg, SC & Asheville, NC)—10-w, lat. 34° 51' 24", long. 82° 23' 50".

Landrum—See W05AC, Columbus, NC.

Leesville—See W02BA, Batesburg.

Newberry—W08BT, Lewis Bcstg. Corp., Drawer M, Columbia, SC 29250 (WLTX Ch. 19 Columbia)—1-w, lat. 34° 15' 12", long. 81° 35' 44".

Orangeburg—W08BU, Lewis Bcstg. Corp., Drawer M, Columbia, SC 29250 (WLTX Ch. 19 Columbia)—1-w, lat. 33° 31' 04", long. 80° 50' 33".

Pickens—W05AO, WLOS Inc., Box 2150, Asheville, NC 28802 (WLOS Ch. 13 Greenville-Spartanburg, SC & Asheville, NC)—10-w, lat. 34° 54' 02", long. 82° 39' 33".

Rock Hill—W55AA, South Carolina ETV Commission, 2712 Millwood Ave., Columbia, SC 29250 (WRLL-TV Ch. 35 Columbia)—100-w, lat. 34° 55' 37", long. 81° 03' 07".

Spartanburg (portion)—W11AP, WLOS Inc., Box 2150, Asheville, NC 28802 (WLOS Ch. 13 Greenville-Spartanburg, SC & Asheville, NC)—10-w, lat. 34° 57' 03", long. 81° 56' 19".

Sumter—W08BS, Lewis Bcstg. Corp., Drawer M, Columbia, SC 29250 (WLTX Ch. 19 Columbia)—10-w, lat. 33° 56' 50", long. 80° 23' 10".

SOUTH DAKOTA

Aberdeen—K07JD, State Board of Directors for ETV, 414 E. Clark, Vermillion, SD 57069-2390 (KDSD-TV Ch. 16 Aberdeen)—10-w, lat. 45° 27' 05", long. 98° 31' 35".

★ **Bison**—K34CH, Midcontinent Bcstg. Co., 501 S. Phillips Ave., Sioux Falls, SD 57102 (KPLD-TV Ch. 6 Reliance)—100-w, lat. 45° 30' 30", long. 102° 26' 58".

Bowdle—K07AR, Bowdle TV Assn., 2061 3rd St., Bowdle, SD (KDLO-TV Ch. 3 Florence-Watertown)—1-w, lat. 45° 27' 24", long. 99° 36' 12".

Burke & Gregory—K12HC, Rosebud TV Inc., Gregory, SD (KDLT Ch. 5 Mitchell-Sioux Falls)—10-w, lat. 43° 11' 15", long. 99° 19' 06".

★ **Chamberlain**—K23BR, State Board of Directors for ETV, 414 E. Clark, Vermillion, SD 57069-2390 (KTSD-TV Ch. 10 Pierre)—100-w, lat. 43° 48' 38", long. 99° 19' 52".

★ **Cherry Creek**—K02IX, Cherry Creek TV Club, Cherry Creek, SD (KHSD-TV Ch. 11 Lead)—1-w, lat. 44° 36' 37", long. 101° 29' 26".

★ **Cherry Creek**—K08JF, Cherry Creek TV Club, Cherry Creek, SD (KIVV-TV Ch. 5 Lead-Deadwood)—1-w, lat. 44° 36' 37", long. 101° 29' 26".

Deadwood—K13HY, Duhamel Bcstg. Enterprises, Box 1760, Rapid City, SD 57709 (KHSD-TV Ch. 11 Lead)—1-w, lat. 44° 22' 38", long. 103° 43' 12".

Eagle Butte—K07LJ, Eagle Butte Men's Club Inc., Eagle Butte, SD (KPRY-TV Ch. 4 Pierre)—1-w, lat. 44° 59' 47", long. 101° 14' 13".

Eagle Butte—K09HQ, Eagle Butte Men's Club Inc., Eagle Butte, SD (KPLD-TV Ch. 6 Reliance)—1-w, lat. 44° 59' 47", long. 101° 14' 13".

Edgemont—K06AK, Edgemont TV Booster Club, 501 9th St., Edgemont, SD (KTWO-TV Ch. 2 Casper, WY)—1-w, lat. 43° 17' 50", long. 103° 50' 04".

Edgemont—K10KW, Edgemont TV Booster Club, 501 9th St., Edgemont, SD (KIVV-TV Ch. 5 Lead-Deadwood)—1-w, lat. 43° 17' 49", long. 103° 50' 03".

Edgemont—K12AJ, Edgemont TV Booster Club, 501 9th St., Edgemont, SD (KOTA-TV Ch. 3 Rapid City)—1-w, lat. 43° 17' 49", long. 103° 50' 03".

Edgemont—K64AL, State Board of Directors for ETV, 414 E. Clark, Vermillion, SD 57069-2390 (KBHE-TV Ch. 9 Rapid City)—10-w, lat. 43° 22' 09", long. 103° 44' 01".

Gettysburg—K07GT, Gettysburg TV Booster Club, Potter County News, Gettysburg, SD (KFYR-TV Ch. 5 Bismarck, ND)—1-w, lat. 45° 02' 40", long. 99° 56' 05".

Gregory—See K12HC, Burke.

Hot Springs—K05AJ, Hot Springs TV Club, Box 354, Hot Springs, SD (KSTF Ch. 10 Scottsbluff-Gering, NE)—1-w, lat. 43° 26' 31", long. 103° 27' 27".

Hot Springs—K13BH, Hot Springs TV Club, Box 354, Hot Springs, SD (KOTA-TV Ch. 3 Rapid City)—1-w, lat. 43° 26' 31", long. 103° 27' 27".

Ipswich—K59BL, South Dakota Five County TV Translator District, 610 E. Lincoln, Gettysburg, SD (KDLT Ch. 5 Mitchell-Sioux Falls)—100-w, lat. 45° 48' 07", long. 99° 12' 59".

Kadoka—K13AB, Kadoka Community Betterment Assn., Kadoka, SD (KPLD-TV Ch. 6 Reliance)—1-w, lat. 43° 50' 24", long. 101° 30' 22".

Kadoka—See K69DJ, Philip.

Lake Andes—K57BX, Midcontinent Bcstg. Co., 501 S. Phillips Ave., Sioux Falls, SD 57102 (KELO-TV Ch. 11 Sioux Falls)—100-w, lat. 43° 05' 00", long. 98° 28' 27".

★ **Lantry**—K28CA, Midcontinent Bcstg. Co., 501 S. Phillips Ave., Sioux Falls, SD 57102 (KPLD-TV Ch. 6 Reliance)—100-w, lat. 45° 01' 22", long. 101° 26' 27".

Lemmon—K04GO, Lemmon TV Assn. Inc., Lemmon, SD (KHSD-TV Ch. 11 Lead)—1-w, lat. 45° 56' 32", long. 102° 10' 19".

Lemmon—K07FG, Lemmon TV Assn. Inc., Lemmon, SD (KFYR-TV Ch. 5 Bismarck, ND)—1-w, lat. 45° 56' 41", long. 102° 10' 02".

Lemmon—K09FG, Lemmon TV Assn. Inc., Lemmon, SD (KXMA-TV Ch. 2 Dickinson, ND)—1-w, lat. 45° 56' 41", long. 102° 10' 02".

★ **Lola**—K34CO, Midcontinent Bcstg. Co., 501 S. Phillips Ave., Sioux Falls, SD 57102 (KDLO-TV Ch. 3 Florence-Watertown)—100-w, lat. 45° 38' 57", long. 99° 12' 59".

★ **Long Valley**—K58BD, Martin TV Club Inc., Box 234, Martin, SD (KIVV-TV Ch. 5 Lead-Deadwood)—100-w, lat. 43° 25' 55", long. 101° 32' 50".

Lowry (Counties of Campbell, Edmonds, McPherson, Potter & Walworth)—K62AV, South Dakota Five County TV Translator District, 610 E. Lincoln, Gettysburg, SD (KDLT Ch. 5 Mitchell-Sioux Falls)—1000-w, lat. 45° 16' 34", long. 99° 59' 03".

Lowry (Counties of Campbell, Edmonds, McPherson, Potter & Walworth)—K68BM, South Dakota Five County TV Translator District, 610 E. Lincoln, Gettysburg, SD (KPRY-TV Ch. 4 Pierre)—1000-w, lat. 45° 16' 34", long. 99° 59' 03".

Martin—K02GK, Martin TV Club Inc., Box 234, Martin, SD (KHSD-TV Ch. 11 Lead)—10-w, lat. 43° 12' 03", long. 101° 46' 29".

★ **Martin**—K06JY, Martin TV Club Inc., Box 234, Martin, SD (KIVV-TV Ch. 5 Lead-Deadwood)—10-w, lat. 43° 10' 40", long. 101° 44' 18".

Mitchell—K07QL, SDTV Inc., Suite 13, 300 N. Dakota Ave., Sioux Falls, SD 57102 (KSFY-TV Ch. 13 Sioux Falls)—10-w, lat. 43° 41' 54", long. 97° 55' 58".

Mitchell—K09UN, State Board of Directors for ETV, 414 E. Clark, Vermillion, SD 57069-2390 (KUSD-TV Ch. 2 Vermillion)—10-w.

Mobridge—K07CE, Rattlesnake Butte TV Assn., Box 258, Mobridge, SD (KFYR-TV Ch. 5 Bismarck, ND)—1-w, lat. 45° 33' 36", long. 100° 25' 46".

Mobridge—K09KK, Mobridge TV Assn., Box 258, Mobridge, SD (KPLQ-TV Ch. 6 Reliance)—1-w, lat. 45° 32' 36", long. 100° 21' 00".

Philip—K02IN, Philip TV Assn., Philip, SD (KEVN-TV Ch. 7 Rapid City)—1-w, lat. 44° 00' 32", long. 101° 39' 55".

Philip—K09CT, Philip TV Assn., Philip, SD (KPLQ-TV Ch. 6 Reliance)—1-w, lat. 44° 02' 40", long. 101° 39' 58".

Philip—K12JP, Philip TV Assn., Philip, SD (KOTA-TV Ch. 3 Rapid City)—1-w, lat. 44° 02' 40", long. 101° 39' 58".

Philip & Kadoka—K69DJ, Midcontinent Bcstg. Co., 501 S. Phillips Ave., Sioux Falls, SD 57102 (KPLQ-TV Ch. 6 Reliance)—100-w, lat. 43° 58' 01", long. 101° 42' 24".

Pickstown—K61AS, State Board of Directors for ETV, 414 E. Clark, Vermillion, SD 57069-2390 (KTSD-TV Ch. 10 Pierre)—10-w, lat. 43° 04' 57", long. 98° 28' 40".

Pine Ridge—K06HG, State Board of Directors for ETV, 414 E. Clark, Vermillion, SD 57069-2390 (KBHE-TV Ch. 9 Rapid City)—1-w, lat. 43° 01' 06", long. 102° 33' 15".

Pine Ridge—K13LE, Teepee Vision Corp., Box 146, Pine Ridge, SD (KHSD-TV Ch. 11 Lead)—1-w, lat. 43° 02' 35", long. 102° 32' 56".

Pringle—K55AV, State Board of Directors for ETV, 414 E. Clark, Vermillion, SD 57069-2390 (KBHE-TV Ch. 9 Rapid City)—10-w, lat. 43° 44' 43", long. 103° 28' 50".

Sisseton—K05FM, Better TV Assn., 7 Fifth Ave. E, Sisseton, SD (KTH-TV Ch. 11 Fargo-Grand Forks, ND)—10-w, lat. 45° 37' 30", long. 97° 07' 30".

Sisseton—K12AI, Better TV Assn., 7 Fifth Ave. E, Sisseton, SD (WDAY-TV Ch. 6 Fargo, ND)—1-w, lat. 45° 40' 26", long. 97° 09' 21".

Spearfish—K04GW, State Board of Directors for ETV, 414 E. Clark, Vermillion, SD 57069-2390 (KPSD-TV Ch. 13 Eagle Butte)—1-w, lat. 44° 29' 20", long. 103° 50' 00".

★ **Spearfish**—K69ES, Midcontinent Bcstg. Co., 501 S. Phillips Ave., Sioux Falls, SD 57102 (KPLQ-TV Ch. 6 Reliance)—100-w, lat. 44° 29' 34", long. 103° 50' 06".

Spring Creek—K08GF, Todd County Independent School District, Mission, SD (KPLQ-TV Ch. 6 Reliance)—1-w, lat. 43° 06' 30", long. 101° 02' 00".

Wagner—K55BG, State Board of Directors for ETV, 414 E. Clark, Vermillion, SD 57069-2390 (KUSD-TV Ch. 2 Vermillion)—100-w, lat. 43° 11' 20", long. 98° 04' 20".

Wasta—K13PN, State Board of Directors for ETV, 414 E. Clark, Vermillion, SD 57069-2390 (KBHE-TV Ch. 9 Rapid City)—1-w, lat. 44° 05' 10", long. 102° 27' 35".

Winner (rural area NE)—K07FB, Winner Jr. Chamber of Commerce, Winner Jaycees, Winner, SD (KDLT Ch. 5 Mitchell-Sioux Falls)—1-w, lat. 43° 27' 44", long. 99° 38' 20".

TENNESSEE

Arthur, Cumberland Gap, Harrogate & Shawnee—W08BD, Middlesboro Emergency Rescue Squad Inc., Box 514, Middlesboro, KY (WLOS Ch. 13 Greenville-Spartanburg, SC & Asheville, NC)—1-w, lat. 36° 35' 10", long. 83° 39' 54".

Coalfield, Fork Mountain, Petros & Wartburg—W07AM, Multimedia WBIR Inc., Box 2760, Greenville, SC 29602 (WBIR-TV Ch. 10 Knoxville)—1-w, lat. 36° 07' 21", long. 84° 27' 29".

Cookeville—W28AA, WINT-TV Inc., Box 608, Crossville, TN 38555 (WINT-TV Ch. 20 Crossville)—100-w, lat. 36° 07' 52", long. 85° 27' 28".

Cumberland Gap—See W08BD, Arthur.

Del Rio—W03AL, Dennis B. Freeman, Box 270, Rte. 2, Del Rio, TN 37727 (WBIR-TV Ch. 10 Knoxville)—1-w, lat. 35° 50' 58", long. 82° 57' 32".

Del Rio—W08BQ, Dennis B. Freeman, Box 270, Rte. 2, Del Rio, TN 37727 (WLOS Ch. 13 Greenville-Spartanburg, SC & Asheville, NC)—1-w, lat. 35° 50' 58", long. 82° 57' 32".

Fork Mountain—See W07AM, Coalfield.

Gatlinburg—W04BC, Multimedia WBIR Inc., Box 2760, Greenville, SC 29602 (WBIR-TV Ch. 10 Knoxville)—1-w, lat. 35° 43' 14", long. 83° 29' 35".

Gatlinburg—W12AV, South Central Communications Corp., Box 1388, Knoxville, TN 37901 (WKXT-TV Ch. 8 Knoxville)—1-w, lat. 35° 43' 14", long. 83° 29' 31".

Greenville—W51AU, Holston Valley Bcstg. Corp., Box WKPT, Kingsport, TN 37662 (WKPT-TV Ch. 19 Kingsport-Johnson City-Bristol)—100-w, lat. 36° 01' 24", long. 82° 42' 46".

Harrogate—See W08BD, Arthur.

Kingsport—W25AE, Holston Valley Bcstg. Corp., Box WKPT, Kingsport, TN 37662 (WKPT-TV Ch. 19 Kingsport-Johnson City-Bristol)—100-w, lat. 36° 31' 36", long. 82° 35' 14".

Knoxville—W60AX, Knoxville Community Bcstg. Inc., 3925 McCalla, Knoxville, TN 37910—100-w, lat. 36° 00' 02", long. 83° 56' 52". Requests modification of CP to change to lat. 35° 59' 20", long. 83° 57' 45".

La Fayette—W04BM, Multimedia WBIR Inc., Box 2760, Greenville, SC 29602 (WBIR-TV Ch. 10 Knoxville)—1-w, lat. 36° 22' 18", long. 84° 07' 38".

★ **Nashville**—W69BB, Talley Television Corp., 1740 Shadowlawn St., Memphis, TN 38106—100-w, lat. 36° 09' 56", long. 86° 46' 46".

Petros—See W07AM, Coalfield.

Shawnee—See W08BD, Arthur.

Wartburg—See W07AM, Coalfield.

TEXAS

Acme—See K61BY, Goodlett.

Acme, Chillicothe, Goodlett & Quanah—K63BE, Copper Breaks TV Translator System, Box 397, 1905 Palo Duro Dr., Memphis, TX 79245 (KFDX-TV Ch. 3 Wichita Falls)—20-w, lat. 34° 12' 41", long. 99° 44' 05".

Acme, Chillicothe, Goodlett & Quanah—K67BO, Copper Breaks TV Translator System, Box 397, 1905 Palo Duro Dr., Memphis, TX 79245 (KVII-TV Ch. 7 Amarillo)—100-w, lat. 34° 13' 35", long. 99° 44' 35".

Alpine, Marfa & Valentine—K69EF, US Cable of Southwest Texas Inc., 308 East Ave., East Alpine, TX (KTSM-TV Ch. 9 El Paso)—10-w, lat. 30° 19' 20", long. 104° 35' 24".

Big Bend National Park & rural ranch area SW of Elephant Mountain—K04HY, Mountain Zone TV, 307 E. Ave E, Alpine, TX (KMD-TV Ch. 2 Midland & Odessa)—10-w, lat. 30° 01' 15", long. 103° 31' 45".

Big Bend National Park & rural ranch area SW of Elephant Mountain—K11HD, Mountain Zone TV, 307 E. Ave E, Alpine, TX (KOSA-TV Ch. 7 Odessa)—10-w, lat. 30° 01' 15", long. 103° 31' 45".

Big Bend National Park & rural ranch area SW of Elephant Mountain—K13NG, Mountain Zone TV, 307 E. Ave E, Alpine, TX (KTPX Ch. 9 Odessa)—5-w, lat. 30° 01' 15", long. 103° 31' 45".

Big Lake—K70BI, Big Lake Translator System Inc., 810 Texas St., Big Lake, TX (KOSA-TV Ch. 7 Odessa)—10-w, lat. 31° 11' 53", long. 101° 28' 00".

Big Lake—K73BU, Big Lake Translator System Inc., 810 Texas St., Big Lake, TX (KTPX Ch. 9 Odessa)—10-w, lat. 31° 11' 53", long. 101° 28' 00".

Big Lake—K76AP, Big Lake Translator System Inc., 810 Texas St., Big Lake, TX (KMD-TV Ch. 2 Midland & Odessa)—10-w, lat. 31° 11' 53", long. 101° 28' 00".

Big Springs—K10HH, Adams TV of Odessa Inc., 1211 N. Whitaker Ave. Odessa, TX 79763 (KOSA-TV Ch. 7 Odessa)—10-w, lat. 32° 13' 00", long. 101° 27' 35".

Black Gap Wildlife Management area—K07PD, Mountain Zone TV, 307 E. Ave E, Alpine, TX (KOSA-TV Ch. 7 Odessa)—1-w, lat. 29° 33' 27", long. 102° 55' 43".

Black Gap Wildlife Management area—K09NZ, Mountain Zone TV, 307 E. Ave E, Alpine, TX (KTPX Ch. 9 Odessa)—1-w, lat. 29° 33' 27", long. 102° 55' 43".

Booker & Perryton—K64AC, C L & O Translator System Inc., Box 87, Lipscomb, TX (KFDA-TV Ch. 10 Amarillo)—20-w, lat. 36° 07' 04", long. 100° 48' 07".

Booker & Perryton—K66AB, C L & O Translator System Inc., Box 87, Lipscomb, TX (KAMR-TV Ch. 4 Amarillo)—20-w, lat. 36° 07' 04", long. 100° 48' 07".

Booker & Perryton—K68AD, C L & O Translator System Inc., Box 87, Lipscomb, TX (KVII-TV Ch. 7 Amarillo)—20-w, lat. 36° 07' 04", long. 100° 48' 07".

Booker, Darrouzett & Follette, TX & Shattuck, DK—K45AU, C L & O Translator System Inc., Box 87, Lipscomb, TX (KVII-TV Ch. 7 Amarillo)—100-w, lat. 36° 22' 24", long. 100° 16' 00".

Booker, Darrouzett & Follette, TX & Shattuck, DK—K51BC, C L & O Translator System Inc., Box 87, Lipscomb, TX (KAMR-TV Ch. 4 Amarillo)—100-w, lat. 36° 22' 24", long. 100° 16' 00".

Booker, Darrouzett & Follette, TX & Shattuck, OK—K76BD, C L & O Translator System Inc., Box 87, Lipscomb, TX (KFDA-TV Ch. 10 Amarillo)—100-w, lat. 36° 22' 24", long. 100° 16' 00".

Bovina & Friona—K57CW, Marsh Media Inc., One Broadcast Center, Amarillo, TX 79101 (KVII-TV Ch. 7 Amarillo)—100-w, lat. 34° 35' 13", long. 102° 52' 04".

Bovina & rural area—K63CA, Panhandle Telecasting Co. Joint Venture, Box 1400, Amarillo, TX 79189-1400 (KFDA-TV Ch. 10 Amarillo)—100-w, lat. 34° 35' 16", long. 102° 52' 08".

Brady & Rochelle rural area—K02GM, Central Texas Electronics Inc., 1105 S. Bridge St., Brady, TX (KVUE-TV Ch. 24 Austin)—5-w, lat. 31° 05' 43", long. 99° 22' 50".

Translators—Texas

Brady & Rochelle rural area—K04GI, Central Texas Electronics Inc., 1105 S. Bridge St., Brady, TX (KLST Ch. 8 San Angelo)—5-w, lat. 31° 05' 43", long. 99° 22' 50".

Brady & Rochelle rural area—K05EF, Central Texas Electronics Inc., 1105 S. Bridge St., Brady, TX (KRBC-TV Ch. 9 Abilene)—5-w, lat. 31° 05' 43", long. 99° 22' 50".

Brewster County—K79BJ, Stradley-Gage Ranch, Box 187, Alpine, TX (KTSM-TV Ch. 9 El Paso)—20-w, lat. 30° 21' 48", long. 103° 47' 30".

Brownwood—K72DU, Abilene-Sweetwater Bcstg., Box 2997, Abilene, TX 79604 (KTXS-TV Ch. 12 Sweetwater-Abilene)—100-w, lat. 31° 34' 27", long. 99° 00' 07".

Bryan & College Station—K63DL, Channel 6 Inc., Box 6103, 17 S. Third St., Temple, TX 79503-6103 (KCEM-TV Ch. 6 Temple-Waco)—100-w, lat. 30° 38' 43", long. 96° 21' 26".

★ **Camp Verde**—K55CZ, Television Enterprises Inc., 214 Junction Hwy., Ingram, TX (KMOL-TV Ch. 4 San Antonio)—20-w, lat. 29° 50' 15", long. 99° 07' 19".

★ **Camp Verde**—K57CJ, Television Enterprises Inc., 214 Junction Hwy., Ingram, TX (KENS-TV Ch. 5 San Antonio)—20-w, lat. 29° 50' 15", long. 99° 07' 19".

★ **Camp Verde**—K59CJ, Television Enterprises Inc., 214 Junction Hwy., Ingram, TX (KSAT-TV Ch. 12 San Antonio)—20-w, lat. 29° 50' 15", long. 99° 07' 19".

Camp Wood—K77CN, Rocksprings-Canyon TV Co. Inc., Box 128, Rocksprings, TX 78880 (KMOL-TV Ch. 4 San Antonio)—100-w, lat. 29° 43' 45", long. 99° 58' 00".

Camp Wood—K79CD, Rocksprings-Canyon TV Co. Inc., Box 128, Rocksprings, TX 78880 (KENS-TV Ch. 5 San Antonio)—100-w, lat. 29° 43' 45", long. 99° 58' 00".

Camp Wood—K81BN, Rocksprings-Canyon TV Co. Inc., Box 128, Rocksprings, TX 78880 (KSAT-TV Ch. 12 San Antonio)—100-w, lat. 29° 43' 45", long. 99° 58' 00".

Canadian—See K29BR, Arnett, OK.

Canadian—K31CD, C L & O Translator System Inc., Box 87, Lipscomb, TX 79056 (KCIT Ch. 14 Amarillo)—100-w, lat. 36° 04' 06", long. 100° 21' 01". Note: Licensed as LPTV.

Canadian—See K33CQ, Arnett, OK.

Canadian—See K35CE, Arnett, OK.

Carey, Cee Vee, Childress, Kirkland & Tell—K46CN, Red River Valley Translator TV Assn., Box 225, Childress, TX 79201 (KAMR-TV Ch. 4 Amarillo)—20-w, lat. 34° 25' 57", long. 100° 13' 47".

Carey, Cee Vee, Childress, Kirkland & Tell—K48DD, Red River Valley Translator TV Assn., Box 225, Childress, TX 79201 (KVII-TV Ch. 7 Amarillo)—20-w, lat. 34° 25' 57", long. 100° 13' 47".

Carey, Cee Vee, Childress, Kirkland & Tell—K74CH, Red River Valley Translator TV Assn., Box 225, Childress, TX 79201 (KFDA-TV Ch. 10 Amarillo)—20-w, lat. 34° 26' 58", long. 100° 13' 00". Note: Requests CP for change to Ch. 50, lat. 34° 25' 57", long. 100° 13' 47".

Cee Vee—See K46CN, Carey.

Cee Vee—See K48DD, Carey.

Cee Vee—See K74CH, Carey.

Cherry Springs, Doss & Royal Valley—K79CF, Ft. Mason TV Improvement Co. Inc., Box 2, San Saba, TX (KENS-TV Ch. 5 San Antonio)—10-w, lat. 30° 24' 00", long. 98° 58' 23".

Cherry Springs, Doss & Royal Valley—K81BQ, Ft. Mason TV Improvement Co. Inc., Box 2, San Saba, TX (KMOL-TV Ch. 4 San Antonio)—10-w, lat. 30° 24' 00", long. 98° 58' 23".

Cherry Springs, Doss & Royal Valley—K83BE, Ft. Mason TV Improvement Co. Inc., Box 2, San Saba, TX (KSAT-TV Ch. 12 San Antonio)—10-w, lat. 30° 24' 00", long. 98° 58' 23".

★ **Childress**—K25CQ, Red River Valley Translator TV Assn., Box 225, Childress, TX 79201 (KJTV Ch. 3 Lubbock)—20-w, lat. 34° 25' 57", long. 100° 13' 47".

Childress—See K46CN, Carey.

Childress—See K48DD, Carey.

Childress—See K74CH, Carey.

Chillicothe—See K61BY, Goodlett.

Chillicothe—See K63BE, Acme.

Chillicothe—See K67BO, Acme.

Clarendon—K47BQ, Donley County UHF TV Inc., Box 997, Canadian, TX (KAMR-TV Ch. 4 Amarillo)—20-w, lat. 34° 54' 03", long. 100° 55' 50".

Clarendon—K49AQ, Donley County UHF TV Inc., Box 997, Canadian, TX (KVII-TV Ch. 7 Amarillo)—20-w, lat. 34° 54' 03", long. 100° 55' 50".

Clarendon—K51CB, Donley County UHF TV Inc., Box 397, Memphis, TX 79245 (KFDA-TV Ch. 10 Amarillo)—100-w, lat. 34° 54' 03", long. 100° 55' 50".

College Station—See K63DL, Bryan.

★ **Crockett Heights**—K05GS, I & M Communications, Box 621, Ozona, TX (KTXS-TV Ch. 12 Sweetwater-Abilene)—1-w, lat. 30° 42' 26", long. 101° 06' 57".

Crockett Heights—K06JL, I & M Communications, Box 621, Ozona, TX (KLST Ch. 8 San Angelo)—1-w, lat. 30° 42' 26", long. 101° 06' 57".

Crockett Heights—K10KS, I & M Communications, Box 621, Ozona, TX (KACB-TV Ch. 3 San Angelo)—1-w, lat. 30° 42' 26", long. 101° 06' 57".

Darrouzett—See K45AU, Booker.

Darrouzett—See K51BC, Booker.

Darrouzett—See K76BD, Booker.

Dell City—K02FU, Hudspeth County Farm Bureau, Box 194, Dell City, TX (KVIA-TV Ch. 7 El Paso)—10-w, lat. 31° 49' 53", long. 104° 48' 25".

Dell City—K05EP, Hudspeth County Farm Bureau, Box 194, Dell City, TX (KTSM-TV Ch. 9 El Paso)—10-w, lat. 31° 49' 53", long. 104° 48' 25".

Dell City—K11IP, Hudspeth County Farm Bureau, Box 194, Dell City, TX (KDCC-TV Ch. 4 El Paso)—10-w, lat. 31° 49' 53", long. 104° 48' 25".

Dodson & Wellington—K29BH, Greenbelt TV Translator System Inc., Box 272, Wellington, TX 79095 (KAMR-TV Ch. 4 Amarillo)—20-w, lat. 34° 46' 14", long. 100° 11' 28".

Dodson & Wellington—K31BZ, Greenbelt TV Translator System Inc., Box 272, Wellington, TX 79095 (KVII-TV Ch. 7 Amarillo)—20-w, lat. 34° 46' 14", long. 100° 11' 28".

Dodson & Wellington—K33CF, Greenbelt TV Translator System Inc., Box 272, Wellington, TX 79095 (KFDA-TV Ch. 10 Amarillo)—10-w, lat. 34° 46' 14", long. 100° 11' 28".

Doss—See K79CF, Cherry Springs.

Doss—See K81BQ, Cherry Springs.

Doss—See K83BE, Cherry Springs.

Elephant Mountain—See K04HY, Big Bend.

Elephant Mountain—See K11HD, Big Bend.

Elephant Mountain—See K13NG, Big Bend.

Estelline—See K44AK, Memphis.

Estelline, Lakeview & Memphis—K38AP, Cap Rock Translator System Inc., Box 63, Memphis, TX (KAMR-TV Ch. 4 Amarillo)—10-w, lat. 34° 48' 35", long. 100° 36' 38".

Estelline, Lakeview & Memphis—K40AL, Cap Rock Translator System Inc., Box 63, Memphis, TX (KVII-TV Ch. 7 Amarillo)—10-w, lat. 34° 48' 35", long. 100° 36' 38".

Estelline, Lakeview & Memphis—K42AL, Cap Rock TV Translator System, Box 397, Memphis, TX 79245 (KFDA-TV Ch. 10 Amarillo)—100-w, lat. 34° 48' 35", long. 100° 36' 38".

FAA Radar Station—See K06JB, Conchas Dam, NM.

Fairfield—K41AK, Navarro College, 3200 W. Seventh Ave., Corsicana, TX 75110 (K29AD Ch. 29 Corsicana)—1000-w, lat. 31° 41' 52", long. 96° 09' 44". Note: Licensed as LPTV.

Farwell—See K06GF, Clovis, NM.

Farwell—See K43BU, Clovis, NM.

Follette—See K45AU, Booker.

Follette—See K51BC, Booker.

Follette—See K76BD, Booker.

Fort Stockton—K12FM, John A. Davis, 10201 W. Pico Blvd., Los Angeles, CA 90035 (KMID-TV Ch. 2 Midland & Odessa)—10-w, lat. 30° 58' 15", long. 102° 51' 59". Requests CP for change to lat. 30° 52' 51", long. 102° 51' 09".

Frona—See K57CW, Bovina.

Garita—See K06JB, Conchas Dam, NM.

Garita—See K09IA, Conchas Dam, NM.

Garita—See K11JD, Conchas Dam, NM.

Goodlett—See K63BE, Acme.

Goodlett—See K67BO, Acme.

Goodlett, Acme, Quanah & Chillicothe—K61BY, Copper Breaks TV Translator System, Box 397, 1905 Palo Duro Dr., Memphis, TX 79245 (KWET Ch. 12 Cheyenne, OK)—20-w, lat. 34° 12' 41", long. 99° 44' 05".

Gruver—K38BU, Hansford County TV Translator System, Riley Bros. Radio & TV, Box C, Gruver, TX (KAMR-TV Ch. 4 Amarillo)—20-w, lat. 36° 15' 00", long. 101° 22' 40".

Gruver—K42CF, Hansford County TV Translator System, Riley Bros. Radio & TV, Box C, Gruver, TX (KVII-TV Ch. 7 Amarillo)—20-w, lat. 36° 15' 00", long. 101° 22' 40".

Gruver—K44CC, Hansford County TV Translator System, Riley Bros. Radio & TV, Box C, Gruver, TX (KFDA-TV Ch. 10 Amarillo)—20-w, lat. 36° 15' 00", long. 101° 22' 40".

Higgins—See K29BR, Arnett, OK.

Higgins—See K33CQ, Arnett, OK.

Higgins—See K35CE, Arnett, OK.

Hunt, Ingram & Mountain Home—K76CR, TV Translator Corp., 401 N. 11th St., Junction, TX (KMOL-TV Ch. 4 San Antonio)—100-w, lat. 30° 08' 39", long. 99° 32' 40".

Hunt, Ingram & Mountain Home—K79BT, TV Translator Corp., 401 N. 11th St., Junction, TX (KENS-TV Ch. 5 San Antonio)—100-w, lat. 30° 08' 39", long. 99° 32' 40".

Hunt, Ingram & Mountain Home—K82BK, TV Translator Corp., 401 N. 11th St., Junction, TX (KSAT-TV Ch. 12 San Antonio)—100-w, lat. 30° 08' 39", long. 99° 32' 40".

Ingram—See K76CR, Hunt.

Ingram—See K79BT, Hunt.

Ingram—See K82BK, Hunt.

Junction—K69AI, TV Translator Corp., 401 N. 11th St., Junction, TX (KSAT-TV Ch. 12 San Antonio)—20-w, lat. 30° 28' 32", long. 99° 45' 05".

Junction—K71CI, TV Translator Corp., 401 N. 11th St., Junction, TX (KMOL-TV Ch. 4 San Antonio)—20-w, lat. 30° 28' 32", long. 99° 45' 05".

- Junction**—K73CH, TV Translator Corp., 401 N. 11th St., Junction, TX (KENS-TV Ch. 5 San Antonio)—20-w, lat. 30° 28' 32", long. 99° 45' 05".
- Kimble County (western half)**—K618C, North Llano TV Corp., Box 121, Junction, TX (KENS-TV Ch. 5 San Antonio)—100-w, lat. 30° 29' 20", long. 99° 48' 10".
- Kimble County (western half)**—K638C, North Llano TV Corp., Box 121, Junction, TX (KMOL-TV Ch. 4 San Antonio)—100-w, lat. 30° 29' 20", long. 99° 48' 10".
- Kimble County (western half)**—K658E, North Llano TV Corp., Box 121, Junction, TX (KSAT-TV Ch. 12 San Antonio)—100-w, lat. 30° 29' 20", long. 99° 48' 10".
- Kirkland**—See K46CN, Carey.
- Kirkland**—See K4800, Carey.
- Kirkland**—See K74CH, Carey.
- Knippa & Uvalde rural area**—K728N, Tom Winkle Radio/TV Service, 125 N. High St., Uvalde, TX 78801 (KMOL-TV Ch. 4 San Antonio)—20-w, lat. 29° 15' 38", long. 99° 44' 47".
- Knippa & Uvalde rural area**—K798P, Tom Winkle Radio/TV Service, 125 N. High St., Uvalde, TX 78801 (KENS-TV Ch. 5 San Antonio)—20-w, lat. 29° 15' 38", long. 99° 44' 47".
- Knippa & Uvalde rural area**—K8380, Tom Winkle Radio/TV Service, 125 N. High St., Uvalde, TX 78801 (KSAT-TV Ch. 12 San Antonio)—20-w, lat. 29° 15' 38", long. 99° 44' 47".
- Kress**—K25CP, Cannan Communications Inc., Box 751, Amarillo, TX 79189 (KAMR-TV Ch. 4 Amarillo)—1000-w, lat. 34° 23' 27", long. 101° 38' 37".
- Kress**—K36CC, Marsh Media Inc., One Broadcast Center, Amarillo, TX 79101 (KVII-TV Ch. 7 Amarillo)—1000-w, lat. 34° 23' 27", long. 101° 38' 37".
- Kress**—K41CA, KFOA-TV Inc., Box 1400, Amarillo, TX 79189 (KFOA-TV Ch. 10 Amarillo)—1000-w, lat. 34° 23' 27", long. 101° 38' 37".
- Lakeview**—See K38AP, Estelline.
- Lakeview**—See K40AL, Estelline.
- Lakeview**—See K42AL, Estelline.
- Lakeview**—See K44AK, Memphis.
- Leakey & rural area**—K70FO, Rocksprings-Canyon TV Co. Inc., Box 128, Rocksprings, TX 78880 (KMOL-TV Ch. 4 San Antonio)—100-w, lat. 29° 47' 00", long. 99° 45' 00".
- Leakey & rural area**—K72DN, Rocksprings-Canyon TV Co. Inc., Box 128, Rocksprings, TX 78880 (KENS-TV Ch. 5 San Antonio)—100-w, lat. 29° 47' 00", long. 99° 45' 00".
- Leakey & rural area**—K74DP, Rocksprings-Canyon TV Co. Inc., Box 128, Rocksprings, TX 78880 (KSAT-TV Ch. 12 San Antonio)—100-w, lat. 29° 47' 00", long. 99° 45' 00".
- Lipscomb**—See K29BR, Amett, OK.
- Lipscomb**—See K33CQ, Amett, OK.
- Lipscomb**—See K35CE, Amett, OK.
- Longfellow**—K11JI, Longfellow TV Club, Box 277, Sanderson, TX (KOSA-TV Ch. 7 Odessa)—1-w, lat. 30° 11' 39", long. 102° 48' 51".
- Marathon**—K13JJ, Marathon Motel, Box 198, Marathon, TX (KMID-TV Ch. 2 Midland & Odessa)—1-w, lat. 30° 22' 30", long. 103° 08' 00".
- Marfa**—K06FO, Marfa TV Cable Co., 112 E. El Paso, Marfa, TX (KTSM-TV Ch. 9 El Paso)—1-w, lat. 30° 19' 30", long. 104° 35' 24".
- Marfa**—K11IW, Marfa TV Cable Co., 112 E. El Paso, Marfa, TX (KOSA-TV Ch. 7 Odessa)—1-w, lat. 30° 31' 00", long. 103° 52' 30".
- Marfa**—See K69EF, Alpine.
- Mason**—K70FK, Post Cablevision of Texas L.P., 1776 S. Jackson St., Denver, CO 80210 (KSAT-TV Ch. 12 San Antonio)—100-w, lat. 30° 50' 21", long. 99° 16' 30".
- Mason**—K720W, Post Cablevision of Texas L.P., 1776 S. Jackson St., Denver, CO 80210 (KTBC-TV Ch. 7 Austin)—100-w, lat. 30° 50' 21", long. 99° 16' 30".
- Mason**—K74CX, Post Cablevision of Texas L.P., 1776 S. Jackson St., Denver, CO 80210 (KXAN-TV Ch. 36 Austin)—100-w, lat. 30° 50' 21", long. 99° 16' 30".
- Matador & Roaring Springs**—K64CK, Ray Moran, Box 3757, Lubbock, TX (KJTV Ch. 34 Lubbock)—20-w, lat. 33° 59' 00", long. 100° 54' 25".
- Matador & Roaring Springs**—K78AZ, Ray Moran, Box 3757, Lubbock, TX (KCB-D-TV Ch. 11 Lubbock)—20-w, lat. 33° 59' 00", long. 100° 54' 25".
- Matador & Roaring Springs**—K83AQ, Ray Moran, Box 3757, Lubbock, TX (KLBB-TV Ch. 13 Lubbock)—20-w, lat. 33° 59' 00", long. 100° 54' 25".
- Memphis**—K36CA, Cruze Electronics, Box 397, Memphis, TX 79245 (KOKH-TV Ch. 25 Oklahoma City, OK)—100-w, lat. 34° 48' 35", long. 100° 36' 38".
- Memphis**—See K38AP, Estelline.
- Memphis**—See K40AL, Estelline.
- Memphis**—See K42AL, Estelline.
- Memphis/Lakeview/Estelline**—K44AK, Cruze Electronics, Box 397, Memphis, TX 79245 (KJTV Ch. 34 Lubbock)—10-w, lat. 34° 48' 35", long. 100° 36' 38". Note: Licensed as LPTV.
- Miami**—K55CQ, Miami Translator System Inc., Box 1, Miami, TX (KETA Ch. 13 Oklahoma City, OK)—100-w, lat. 35° 42' 07", long. 100° 38' 30".
- Miami**—K7280, Miami Translator System Inc., Box 1, Miami, TX (KAMR-TV Ch. 4 Amarillo)—10-w, lat. 35° 42' 07", long. 100° 38' 30".
- Miami**—K78AP, Miami Translator System Inc., Box 1, Miami, TX (KVII-TV Ch. 7 Amarillo)—10-w, lat. 35° 42' 07", long. 100° 38' 30".
- Miami**—K82AK, Miami Translator System Inc., Box 1, Miami, TX (KFOA-TV Ch. 10 Amarillo)—10-w, lat. 35° 42' 07", long. 100° 38' 30".
- Mountain Home**—See K76CR, Hunt.
- Mountain Home**—See K79BT, Hunt.
- Mountain Home**—See K82BK, Hunt.
- Mullin**—K63AY, Pompey Mountain Bcstg. Inc., Box 71, Mullin, TX (KTXS-TV Ch. 12 Sweetwater-Abilene)—100-w, lat. 31° 37' 17", long. 98° 38' 31".
- Mullin**—K65BC, Pompey Mountain Bcstg. Inc., Box 71, Mullin, TX (KRBC-TV Ch. 9 Abilene)—100-w, lat. 31° 37' 17", long. 98° 38' 31".
- Mullin**—K67BL, Pompey Mountain Bcstg. Inc., Box 71, Mullin, TX (KTVT Ch. 11 Fort Worth-Dallas)—100-w, lat. 31° 37' 17", long. 98° 38' 31".
- Mullin**—K69BS, Pompey Mountain Bcstg. Inc., Box 71, Mullin, TX (KTBC-TV Ch. 7 Austin)—100-w, lat. 31° 37' 17", long. 98° 38' 31".
- Ozona (20 square mi. area 7-mi. S of Ozona)**—K09PA, Crockett Translators Inc., Box 327, 1064 Hwy. 163 N, Ozona, TX (KACB-TV Ch. 3 San Angelo)—10-w, lat. 30° 37' 25", long. 101° 11' 15".
- Ozona (20 square mi. area 7-mi. S of Ozona)**—K11PF, Crockett Translators Inc., Box 327, 1064 Hwy. 163 N, Ozona, TX (WFAA-TV Ch. 8 Dallas)—10-w, lat. 30° 37' 25", long. 101° 11' 15".
- Ozona (20 square mi. area 7-mi. S of Ozona)**—K13QN, Crockett Translators Inc., Box 327, 1064 Hwy. 163 N, Ozona, TX (KLST Ch. 8 San Angelo)—10-w, lat. 30° 37' 25", long. 101° 11' 15".
- Paris**—K02EQ, M. N. Bostick, Box 1175, Sherman, TX 75090 (KXII Ch. 12 Ardmore, OK & Sherman-Denison, TX)—10-w, lat. 33° 38' 55", long. 95° 36' 16".
- Paris**—K08KK, Webb-Johnson Paris LPTV, 103 N. Third St., Ourant, OK 74701 (KTEN Ch. 10 Ada-Ardmore, OK)—10-w, lat. 33° 40' 30", long. 95° 33' 20". Note: Operating part-time as LPTV.
- Perryton**—K55AE, Harlan L. Jacobsen, Box 7, Canadian, TX (KFOA-TV Ch. 10 Amarillo)—100-w, lat. 36° 21' 54", long. 100° 46' 48".
- Perryton**—K57AC, Harlan L. Jacobsen, Box 7, Canadian, TX (KAMR-TV Ch. 4 Amarillo)—100-w, lat. 36° 21' 54", long. 100° 46' 48".
- Perryton**—K59AO, Harlan L. Jacobsen, Box 7, Canadian, TX (KVII-TV Ch. 7 Amarillo)—100-w, lat. 36° 21' 54", long. 100° 46' 48".
- Perryton**—K6200, C L & O Translator System Inc., Box 87, Lipscomb, TX (KWET Ch. 12 Cheyenne, OK)—100-w, lat. 36° 07' 04", long. 100° 48' 07".
- Perryton**—See K64AC, Booker.
- Perryton**—See K66AB, Booker.
- Perryton**—See K68AO, Booker.
- Quanah**—See K61BY, Goodlett.
- Quanah**—See K63BE, Acme.
- Quanah**—See K67BO, Acme.
- Quanah**—K69EP, Copper Breaks TV Translator System, Box 397, 1905 Palo Ouro Dr., Memphis, TX 79245 (KGMC Ch. 34 Oklahoma City, OK)—100-w, lat. 34° 12' 41", long. 99° 44' 05".
- Quitauque & Turkey**—K54AW, Brad Moran, Box 372, Turkey, TX (KAMR-TV Ch. 4 Amarillo)—10-w, lat. 34° 23' 33", long. 101° 07' 30".
- Quitauque & Turkey**—K580F, Brad Moran, Box 372, Turkey, TX (KFOA-TV Ch. 10 Amarillo)—10-w, lat. 34° 23' 33", long. 101° 07' 30".
- Quitauque & Turkey**—K73AW, Brad Moran, Box 372, Turkey, TX (KVII-TV Ch. 7 Amarillo)—10-w, lat. 34° 23' 33", long. 101° 07' 30".
- Roaring Springs**—See K64CK, Matador.
- Roaring Springs**—See K78AZ, Matador.
- Roaring Springs**—See K83AQ, Matador.
- Rochelle**—See K02GM, Brady.
- Rochelle**—See K04GI, Brady.
- Rochelle**—See K05EF, Brady.
- Roosevelt**—K08IB, North Llano TV Corp., Box 121, Junction, TX (KMOL-TV Ch. 4 San Antonio)—10-w, lat. 30° 29' 04", long. 100° 03' 38".
- Roosevelt**—K10JA, North Llano TV Corp., Box 121, Junction, TX (KENS-TV Ch. 5 San Antonio)—10-w, lat. 30° 29' 04", long. 100° 03' 38".
- Roosevelt**—K12JK, North Llano TV Corp., Box 121, Junction, TX (KSAT-TV Ch. 12 San Antonio)—10-w, lat. 30° 29' 04", long. 100° 03' 38".
- Royal Valley**—See K79CF, Cherry Springs.
- Royal Valley**—See K81BQ, Cherry Springs.
- Royal Valley**—See K83BE, Cherry Springs.
- San Angelo**—K55AA, Abilene-Sweetwater Bcstg., Box 2997, Abilene, TX 79604 (KTXS-TV Ch. 12 Sweetwater-Abilene)—100-w, lat. 31° 29' 05", long. 100° 27' 26".
- ★ **San Antonio**—K58CA, Channel America LPTV Holdings Inc., Suite 804, 24 W. 57th St., New York, NY 10019 (KTBN-TV Ch. 40 Santa Ana-Los Angeles, CA)—100-w, lat. 29° 25' 21", long. 98° 29' 26".
- San Saba**—K74BS, Post Cablevision of Texas L.P., 1776 S. Jackson St., Denver, CO 80210 (KWTX-TV Ch. 10 Waco)—10-w, lat. 31° 11' 09", long. 98° 39' 12".
- San Saba**—K77AF, Post Cablevision of Texas L.P., 1776 S. Jackson St., Denver, CO 80210 (KTBC-TV Ch. 7 Austin)—10-w, lat. 31° 11' 09", long. 98° 39' 12".

Translators—Texas

San Saba—K80AJ, Post Cablevision of Texas L.P., 1776 S. Jackson St., Denver, CO 80210 (KCEN-TV Ch. 6 Temple-Waco)—10-w, lat. 31° 11' 09", long. 98° 39' 12".

★ **Seminole**—K66DB, Ramar Communications Inc., Box 3757, Lubbock, TX 79452 (KJTV Ch. 34 Lubbock)—1000-w, lat. 32° 43' 29", long. 102° 38' 00".

Snyder—K07TZ, Ramar Communications Inc., Box 3757, Lubbock, TX 79452 (KJTV Ch. 34 Lubbock)—20-w, lat. 32° 46' 52", long. 100° 53' 52".

Snyder—K67EP, Local Service Television Inc. (KCB-D-TV Ch. 11 Lubbock)—20-w, lat. 32° 46' 52", long. 100° 53' 52".

Snyder—K69FQ, Ramar Communications Inc., Box 385, Snyder, TX (KLBK-TV Ch. 13 Lubbock)—20-w, lat. 32° 46' 52", long. 100° 53' 52".

Tell—See K46CN, Carey.

Tell—See K48DD, Carey.

Tell—See K74CH, Carey.

Texhoma, TX & Guymon, OK—K58AC, Texhoma TV Translators Inc., Box 615, Texhoma, TX 73949 (KAMR-TV Ch. 4 Amarillo)—100-w, lat. 36° 30' 00", long. 101° 47' 22".

Texhoma, TX & Guymon, OK—K60AG, Texhoma TV Translators Inc., Box 615, Texhoma, TX 73949 (KVII-TV Ch. 7 Amarillo)—100-w, lat. 36° 30' 00", long. 101° 47' 22".

Texhoma, TX & Guymon, OK—K62AD, Texhoma TV Translators Inc., Box 615, Texhoma, TX 73949 (KFDA-TV Ch. 10 Amarillo)—100-w, lat. 36° 30' 00", long. 101° 47' 22".

Textline—K02AA, Textline Lions Club, Rte. 3, Dalhart, TX (KFDA-TV Ch. 10 Amarillo)—1-w, lat. 36° 22' 31", long. 103° 01' 28".

Textline—K13AG, Textline Lions Club, Rte. 3, Dalhart, TX (KAMR-TV Ch. 4 Amarillo)—1-w, lat. 36° 22' 31", long. 103° 01' 28".

Turkey—See K54AW, Quitaque.

Turkey—See K58DF, Quitaque.

Turkey—See K73AW, Quitaque.

Uvalde—K69FC, Tom Winkle Radio/TV Service, 125 N. High St., Uvalde, TX 78801 (KLRN-TV Ch. 9 San Antonio)—100-w, lat. 29° 15' 38", long. 99° 44' 46".

Uvalde—See K72BN, Knippa.

Uvalde—See K79BP, Knippa.

Uvalde—See K83BO, Knippa.

Valentia—See K69EF, Alpine.

Victoria—K55CP, Community Television of Victoria, 9625 Cattlett, La Porte, TX 77571 (KWEX-TV Ch. 41 San Antonio)—1000-w, lat. 28° 46' 42", long. 96° 58' 08". **Note:** Plans operation as LPTV.

Waco—K34AB, Central Texas College, Hwy. 190 West, Killeen, TX 76541 (KNCT Ch. 46 Belton)—100-w, lat. 31° 30' 31", long. 97° 10' 03".

Wellington—See K29BH, Dodson.

Wellington—See K31BZ, Dodson.

Wellington—See K33CF, Dodson.

Wheeler County—K39AN, Wheeler County Translator System Inc., Box 7, Canadian, TX 79014 (KVII-TV Ch. 7 Amarillo)—100-w, lat. 35° 35' 52", long. 100° 29' 48".

Wheeler County—K41BW, Wheeler County Translator System Inc., Box 7, Canadian, TX 79014 (KAMR-TV Ch. 4 Amarillo)—100-w, lat. 35° 35' 52", long. 100° 29' 48".

Wheeler County—K80AT, Wheeler County Translator System Inc., Box 7, Canadian, TX 79014 (KVII-TV Ch. 7 Amarillo)—100-w, lat. 35° 35' 52", long. 100° 29' 48".

Wichita Falls—K24AD, Wichita Falls Educational Translator Inc., Box 2130, Wichita Falls, TX (KERA-TV Ch. 13 Dallas)—1000-w, lat. 33° 54' 05", long. 99° 32' 21".

UTAH

Adamsville, Beaver & North Creek area—K07GY, Beaver Lions Club TV Committee, Beaver City, UT (KUED Ch. 7 Salt Lake City)—1-w, lat. 38° 27' 04", long. 112° 39' 05".

Adamsville, Beaver & North Creek area—K09CS, Beaver Lions Club TV Committee, Beaver City, UT (KUTV Ch. 2 Salt Lake City)—1-w, lat. 38° 27' 04", long. 112° 39' 05".

Adamsville, Beaver & North Creek area—K11CX, Beaver Lions Club TV Committee, Beaver City, UT (KTVX Ch. 4 Salt Lake City)—1-w, lat. 38° 27' 04", long. 112° 39' 05".

Adamsville, Beaver & North Creek area—K13CV, Beaver Lions Club TV Committee, Beaver City, UT (KSL-TV Ch. 5 Salt Lake City)—1-w, lat. 38° 27' 04", long. 112° 39' 05".

Alton & Kane County (rural)—K09NV, Long Valley TV, Orderville, UT (KTVX Ch. 4 Salt Lake City)—10-w, lat. 37° 22' 26", long. 112° 32' 07".

Alton & Kane County (rural)—K110C, Long Valley TV, Orderville, UT (KUTV Ch. 2 Salt Lake City)—10-w, lat. 37° 22' 26", long. 112° 32' 07".

Alton & Kane County (rural)—K130R, Long Valley TV, Orderville, UT (KSL-TV Ch. 5 Salt Lake City)—10-w, lat. 37° 22' 26", long. 112° 32' 07".

Alton & Kane County (rural)—K57AQ, U. of Utah, 205 Talmage Bldg., Salt Lake City, UT 84112 (KUED Ch. 7 Salt Lake City)—20-w, lat. 37° 22' 26", long. 112° 32' 07".

Antimony—K02FA, Antimony Town Inc., Antimony, UT (KTVX Ch. 4 Salt Lake City)—1-w, lat. 38° 10' 50", long. 112° 02' 30".

Antimony—K04FG, Antimony Town Inc., Antimony, UT (KUTV Ch. 2 Salt Lake City)—1-w, lat. 38° 10' 50", long. 112° 02' 30".

Antimony—K05DO, Antimony Town Inc., Antimony, UT (KSL-TV Ch. 5 Salt Lake City)—1-w, lat. 38° 10' 50", long. 112° 02' 30".

★ **Antimony**—K54CO, Piute County, Courthouse, 21 N. Main, Junction, UT 84740 (KSTU Ch. 13 Salt Lake City)—20-w, lat. 38° 10' 50", long. 112° 02' 30".

Antimony—K56AZ, U. of Utah, 205 Talmage Bldg., Salt Lake City, UT 84112 (KUED Ch. 7 Salt Lake City)—20-w, lat. 38° 10' 50", long. 112° 02' 30".

Aurora & Juab County—K51BK, United Television Inc., Suite 340, 8501 Wilshire Blvd., Beverly Hills, CA 90211 (KTVX Ch. 4 Salt Lake City)—100-w, lat. 39° 29' 24", long. 111° 49' 06".

Aurora & Juab County—K53CF, KUTV Inc., 2185 South 3600 West, Salt Lake City, UT 84119 (KUTV Ch. 2 Salt Lake City)—100-w, lat. 39° 29' 24", long. 111° 49' 06".

Aurora & Juab County (rural)—K56BB, Northstar Communications Inc., 5020 W. Amelia Earhart Dr., Salt Lake City, UT 84116 (KSTU Ch. 13 Salt Lake City)—100-w, lat. 39° 29' 24", long. 111° 49' 06".

Aurora, Black Rock & Juab County—K47BD, Sevier County, Sevier County Clerk, Richfield, UT (KSL-TV Ch. 5 Salt Lake City)—100-w, lat. 39° 29' 24", long. 111° 49' 06".

Beaver—See K07GY, Adamsville.

Beaver—See K09CS, Adamsville.

Beaver—See K11CX, Adamsville.

Beaver—See K13CV, Adamsville.

Beaver City—K28BX, Beaver City, 60 W. Center, Beaver, UT 84713 (KSTU Ch. 13 Salt Lake City)—10-w, lat. 38° 27' 04", long. 112° 39' 05".

Beaver County (rural) & Milford—K63BY, U. of Utah, 205 Talmage Bldg., Salt Lake City, UT 84112 (KUED Ch. 7 Salt Lake City)—100-w, lat. 38° 30' 32", long. 113° 17' 21".

Beaver County (rural), Hamilton Fort & Newcastle—K67AA, KUTV Inc., 2185 South 3600 West, Salt Lake City, UT 84119 (KUTV Ch. 2 Salt Lake City)—100-w, lat. 38° 31' 12", long. 113° 17' 06".

Beaver County (rural), Hamilton Fort & Newcastle—K69EW, Bonneville Holding Co., Broadcast House, 5 Triad Center, Salt Lake City, UT 84180-1160 (KSL-TV Ch. 5 Salt Lake City)—100-w, lat. 38° 31' 12", long. 113° 17' 06".

Beaver County (rural), Hamilton Fort, Milford & Newcastle—KBOCE, United Television Inc., Suite 340, 8501 Wilshire Blvd., Beverly Hills, CA 90211 (KTVX Ch. 4 Salt Lake City)—100-w, lat. 38° 31' 12", long. 113° 17' 06".

Beryl Junction—See K09PY, Modena.

Beryl Junction & Modena—K02CL, Iron County, Box 429, Parowan, UT 84761 (KUTV Ch. 2 Salt Lake City)—10-w, lat. 37° 43' 14", long. 113° 45' 29".

Beryl Junction & Modena—K04CH, Iron County, Box 429, Parowan, UT 84761 (KTVX Ch. 4 Salt Lake City)—10-w, lat. 37° 43' 14", long. 113° 45' 29".

Beryl Junction & Modena—K06CQ, Iron County, Box 429, Parowan, UT 84761 (KSL-TV Ch. 5 Salt Lake City)—10-w, lat. 37° 43' 14", long. 113° 45' 29".

Bicknell & Loa—K03AU, County of Wayne, County Clerk, Loa, UT (KSL-TV Ch. 5 Salt Lake City)—5-w, lat. 38° 23' 42", long. 111° 42' 39".

Bicknell & Loa—K06BS, County of Wayne, County Clerk, Loa, UT (KTVX Ch. 4 Salt Lake City)—5-w, lat. 38° 23' 42", long. 111° 42' 39".

Bicknell & Loa—K07CT, County of Wayne, County Clerk, Loa, UT (KUTV Ch. 2 Salt Lake City)—5-w, lat. 38° 23' 42", long. 111° 42' 39".

Bicknell, Teasdale & Torrey—K42AE, County of Wayne, County Clerk, Loa, UT (KSTU Ch. 13 Salt Lake City)—100-w, lat. 38° 17' 00", long. 111° 30' 37".

Black Rock—See K47BD, Aurora.

Blanding & Monticello—K08DA, San Juan County, Box 541, Monticello, UT (KUTV Ch. 2 Salt Lake City)—1-w, lat. 37° 50' 22", long. 109° 27' 40".

Blanding & Monticello—K10DQ, San Juan County, Box 541, Monticello, UT (KTVX Ch. 4 Salt Lake City)—1-w, lat. 37° 50' 22", long. 109° 27' 40".

Blanding & Monticello—K13KC, San Juan County, Box 541, Monticello, UT (KSL-TV Ch. 5 Salt Lake City)—10-w, lat. 37° 50' 22", long. 109° 27' 40".

Blanding & Monticello—K36AK, San Juan County, Box 541, Monticello, UT (KSTU Ch. 13 Salt Lake City)—100-w, lat. 37° 50' 15", long. 109° 27' 55".

Blanding & Monticello—K38AJ, San Juan County, Box 541, Monticello, UT (KBYU-TV Ch. 11 Provo)—100-w, lat. 37° 50' 15", long. 109° 27' 55".

Blanding & Monticello—K40AF, U. of Utah, 205 Talmage Bldg., Salt Lake City, UT 84112 (KUED Ch. 7 Salt Lake City)—100-w, lat. 37° 50' 22", long. 109° 27' 40".

Blanding & Monticello—K42AD, San Juan County, Box 541, Monticello, UT (KSL-TV Ch. 5 Salt Lake City)—100-w, lat. 37° 50' 15", long. 109° 27' 55".

Blanding & Monticello—K44AG, San Juan County, Box 541, Monticello, UT (KTVX Ch. 4 Salt Lake City)—100-w, lat. 37° 50' 15", long. 109° 27' 55".

Blanding & Monticello—K46AF, San Juan County, Box 541, Monticello, UT (KUTV Ch. 2 Salt Lake City)—100-w, lat. 37° 50' 15", long. 109° 27' 55".

Bloomington—K59AG, Washington County Television Dept., 48 North 400 East, St. George, UT (KTVX Ch. 4 Salt Lake City)—20-w, lat. 37° 03' 49", long. 113° 34' 20".

- Bloomington**—K61AC, Washington County Television Dept., 48 North 400 East, St. George, UT (KSL-TV Ch. 5 Salt Lake City)—20-w, lat. 37° 01' 50", long. 113° 35' 25".
- Bloomington**—K63AD, Washington County Television Dept., 48 North 400 East, St. George, UT (KVBC Ch. 3 Las Vegas, NV)—20-w, lat. 37° 03' 49", long. 113° 34' 20".
- Bloomington**—K65AF, Washington County Television Dept., 48 N. 400 East, St. George, UT (KUTV Ch. 2 Salt Lake City)—20-w, lat. 37° 03' 49", long. 113° 34' 20".
- Bonanza**—See K49AT, Vernal.
- Bonanza**—See K51AO, Vernal.
- Bonanza, Redwash & Vernal**—K07CY, Uintah County, Uintah County Bldg., Vernal, UT (KTVX Ch. 4 Salt Lake City)—10-w, lat. 40° 21' 01", long. 109° 09' 49".
- Bonanza, Redwash & Vernal**—K09CY, Uintah County, Uintah County Bldg., Vernal, UT (KUTV Ch. 2 Salt Lake City)—10-w, lat. 40° 21' 01", long. 109° 09' 49".
- Bonanza, Redwash & Vernal**—K11DF, Uintah County, Uintah County Bldg., Vernal, UT (KSL-TV Ch. 5 Salt Lake City)—10-w, lat. 40° 21' 01", long. 109° 09' 49".
- Bonanza, Redwash & Vernal**—K13FH, Uintah County, Uintah County Bldg., Vernal, UT (KUED Ch. 7 Salt Lake City)—10-w, lat. 40° 21' 01", long. 109° 09' 49".
- Boulder**—K08II, Garfield County, Monroe, UT (KUTV Ch. 2 Salt Lake City)—1-w, lat. 37° 53' 53", long. 111° 25' 08".
- Boulder**—K10JG, Garfield County, Monroe, UT (KTVX Ch. 4 Salt Lake City)—1-w, lat. 37° 53' 53", long. 111° 25' 08".
- Boulder**—K12JR, Garfield County, Monroe, UT (KSL-TV Ch. 5 Salt Lake City)—1-w, lat. 37° 53' 53", long. 111° 25' 08".
- Boulder**—K18CG, U. of Utah, 205 Talmage Bldg., Salt Lake City, UT 84112 (KUED Ch. 7 Salt Lake City)—20-w, lat. 37° 54' 37", long. 111° 23' 58".
- ★ **Brian Head**—K32AH, Brian Head Town, Box 68, Brian Head, UT (KUED Ch. 7 Salt Lake City)—20-w, lat. 37° 41' 30", long. 112° 50' 30".
- ★ **Brian Head**—K34AE, Brian Head Town, Box 68, Brian Head, UT (KSL-TV Ch. 5 Salt Lake City)—20-w, lat. 37° 41' 30", long. 112° 50' 30".
- ★ **Brian Head**—K36AH, Brian Head Town, Box 68, Brian Head, UT (KTVX Ch. 4 Salt Lake City)—20-w, lat. 37° 41' 30", long. 112° 50' 30".
- ★ **Brian Head**—K38AO, Brian Head Town, Box 68, Brian Head, UT (KUTV Ch. 2 Salt Lake City)—20-w, lat. 37° 41' 30", long. 112° 50' 30".
- Brigham City**—K13IY, Bonneville Holding Co., Broadcast House, 5 Triad Center, Salt Lake City, UT 84180-1160 (KSL-TV Ch. 5 Salt Lake City)—1-w, lat. 41° 27' 33", long. 112° 00' 47".
- Bryce Canyon Airport area**—K09MW, Bryce Lions Club, Tropic, UT (KTVX Ch. 4 Salt Lake City)—1-w, lat. 37° 41' 19", long. 112° 18' 05".
- Bryce Canyon Airport area**—K11NK, Bryce Lions Club, Tropic, UT (KUTV Ch. 2 Salt Lake City)—1-w, lat. 37° 41' 19", long. 112° 18' 05".
- Bryce Canyon Airport area**—K130G, Bryce Lions Club, Tropic, UT (KSL-TV Ch. 5 Salt Lake City)—1-w, lat. 37° 41' 19", long. 112° 18' 05".
- Caineville**—K09LV, County of Wayne, County Clerk, Loa, UT (KUTV Ch. 2 Salt Lake City)—1-w, lat. 38° 21' 40", long. 110° 53' 34".
- Caineville**—K11LZ, County of Wayne, County Clerk, Loa, UT (KTVX Ch. 4 Salt Lake City)—1-w, lat. 38° 21' 40", long. 110° 53' 34".
- Caineville**—K13MQ, County of Wayne, County Clerk, Loa, UT (KSL-TV Ch. 5 Salt Lake City)—1-w, lat. 38° 21' 40", long. 110° 53' 34".
- Cannonville**—K070B, Bryce Lions Club, Tropic, UT (KUED Ch. 7 Salt Lake City)—10-w, lat. 37° 42' 46", long. 112° 04' 37".
- Cannonville & Tropic**—K02IF, Bryce Lions Club, Tropic, UT (KUTV Ch. 2 Salt Lake City)—10-w, lat. 37° 42' 46", long. 112° 04' 37".
- Cannonville & Tropic**—K04IN, Bryce Lions Club, Tropic, UT (KTVX Ch. 4 Salt Lake City)—10-w, lat. 37° 42' 46", long. 112° 04' 37".
- Cannonville & Tropic**—K05FY, Bryce Lions Club, Tropic, UT (KSL-TV Ch. 5 Salt Lake City)—10-w, lat. 37° 42' 46", long. 112° 04' 37".
- Capital Reef National Park (Fruita)**—K08HZ, County of Wayne, County Clerk, Loa, UT (KUTV Ch. 2 Salt Lake City)—1-w, lat. 38° 17' 47", long. 111° 17' 30".
- Capital Reef National Park (Fruita)**—K10IV, County of Wayne, County Clerk, Loa, UT (KTVX Ch. 4 Salt Lake City)—1-w, lat. 38° 17' 47", long. 111° 17' 30".
- Capital Reef National Park (Fruita)**—K12JH, County of Wayne, County Clerk, Loa, UT (KSL-TV Ch. 5 Salt Lake City)—1-w, lat. 38° 17' 47", long. 111° 17' 30".
- Carbon County (rural) & Price**—K68AX, Carbon County, Carbon County Courthouse, Price, UT (KSL-TV Ch. 5 Salt Lake City)—100-w, lat. 39° 45' 22", long. 110° 59' 26".
- Castle Dale, Ferron, Huntington & Drangeville**—K70AR, Emery County, Box 593, Castle Dale, UT (KSL-TV Ch. 5 Salt Lake City)—100-w, lat. 39° 12' 36", long. 111° 08' 30".
- Castle Dale, Ferron, Huntington & Drangeville**—K74AQ, Emery County, Box 593, Castle Dale, UT (KUTV Ch. 2 Salt Lake City)—100-w, lat. 39° 12' 36", long. 111° 08' 30".
- Castle Dale, Ferron, Huntington & Drangeville**—K78AA, Emery County, Box 593, Castle Dale, UT (KTVX Ch. 4 Salt Lake City)—100-w, lat. 39° 12' 36", long. 111° 08' 30".
- Castle Gate**—K02FS, Carbon County, Carbon County Courthouse, Price, UT (KUTV Ch. 2 Salt Lake City)—1-w, lat. 39° 43' 15", long. 110° 51' 36".
- Castle Gate**—K05DX, Carbon County, Carbon County Courthouse, Price, UT (KSL-TV Ch. 5 Salt Lake City)—1-w, lat. 39° 43' 15", long. 110° 51' 36".
- Cedar Canyon**—K06JA, Cedar Canyon TV, Box 112, Cedar Canyon, UT (KTVX Ch. 4 Salt Lake City)—1-w, lat. 37° 36' 02", long. 112° 51' 17".
- Cedar Canyon**—K07OR, Cedar Canyon TV, Box 112, Cedar Canyon, UT (KUTV Ch. 2 Salt Lake City)—1-w, lat. 37° 36' 02", long. 112° 51' 17".
- Cedar Canyon**—K10MF, Cedar Canyon TV, Box 112, Cedar Canyon, UT (KSL-TV Ch. 5 Salt Lake City)—1-w, lat. 37° 35' 39", long. 112° 50' 52".
- Cedar City**—K05HB, Iron County, Box 429, Parowan, UT 84761 (KBYU-TV Ch. 11 Provo)—10-w, lat. 37° 41' 59", long. 113° 03' 34".
- Cedar City**—K07GQ, Iron County School District, Box 879, Cedar City, UT (KUED Ch. 7 Salt Lake City)—10-w, lat. 37° 41' 59", long. 113° 03' 34".
- Cedar City**—K09CJ, Iron County, Box 429, Parowan, UT 84761 (KUTV Ch. 2 Salt Lake City)—10-w, lat. 37° 41' 59", long. 113° 03' 34".
- Cedar City**—K11CQ, Iron County, Box 429, Parowan, UT 84761 (KTVX Ch. 4 Salt Lake City)—10-w, lat. 37° 41' 59", long. 113° 03' 34".
- Cedar City**—K13CP, Iron County, Box 429, Parowan, UT 84761 (KSL-TV Ch. 5 Salt Lake City)—10-w, lat. 37° 41' 59", long. 113° 03' 34".
- Cedar City & Iron Springs**—K04KJ, Iron County, Box 429, Parowan, UT 84761 (KSTU Ch. 13 Salt Lake City)—10-w, lat. 37° 41' 59", long. 113° 03' 34".
- ★ **Cedar Fort**—K13RA, Town of Cedar Fort, Cedar Valley, UT (KSL-TV Ch. 5 Salt Lake City)—10-w, lat. 40° 19' 24", long. 112° 06' 29".
- Central & Pine Valley**—K08EN, Washington County Television Dept., 48 North 400 East, St. George, UT (KSL-TV Ch. 5 Salt Lake City)—1-w, lat. 37° 30' 46", long. 113° 39' 14".
- Circleville**—K09FX, Piute County, Courthouse, 21 N. Main, Junction, UT 84740 (KTVX Ch. 4 Salt Lake City)—10-w, lat. 38° 12' 49", long. 114° 14' 23".
- Circleville**—K11FZ, Piute County, Courthouse, 21 N. Main, Junction, UT 84740 (KUTV Ch. 2 Salt Lake City)—10-w, lat. 38° 12' 49", long. 112° 14' 23".
- Circleville**—K13EK, Piute County, Courthouse, 21 N. Main, Junction, UT 84740 (KSL-TV Ch. 5 Salt Lake City)—1-w, lat. 38° 12' 49", long. 112° 14' 23".
- ★ **Circleville**—K18BK, Piute County, Courthouse, 21 N. Main, Junction, UT 84740 (KSTU Ch. 13 Salt Lake City)—20-w, lat. 38° 12' 49", long. 112° 14' 23".
- Circleville, Junction & Kingston**—K07JV, U. of Utah, 205 Talmage Bldg., Salt Lake City, UT 84112 (KUED Ch. 7 Salt Lake City)—1-w, lat. 38° 12' 49", long. 112° 14' 23".
- Coalville & adjacent area**—K07LT, Summit County, Courthouse, Coalville, UT (KUED Ch. 7 Salt Lake City)—10-w, lat. 40° 55' 26", long. 111° 23' 51".
- Coalville & adjacent area**—K09DP, Summit County, Courthouse, Coalville, UT (KUTV Ch. 2 Salt Lake City)—10-w, lat. 40° 55' 26", long. 111° 23' 51".
- Coalville & adjacent area**—K11DW, Summit County, Courthouse, Coalville, UT (KTVX Ch. 4 Salt Lake City)—10-w, lat. 40° 55' 26", long. 111° 23' 51".
- Coalville & adjacent area**—K13DP, Summit County, Courthouse, Coalville, UT (KSL-TV Ch. 5 Salt Lake City)—10-w, lat. 40° 55' 26", long. 111° 23' 51".
- Coalville, Park City, Snyderville & Kimball Junction**—K47AJ, Summit County, Courthouse, Coalville, UT (KUTV Ch. 2 Salt Lake City)—100-w, lat. 40° 40' 59", long. 111° 31' 22".
- Coalville, Park City, Snyderville & Kimball Junction**—K49AR, Summit County, Courthouse, Coalville, UT (KTVX Ch. 4 Salt Lake City)—100-w, lat. 40° 40' 59", long. 111° 31' 22".
- Coalville, Park City, Snyderville & Kimball Junction**—K55DK, Summit County, Courthouse, Coalville, UT (KSTU Ch. 13 Salt Lake City)—100-w, lat. 40° 40' 59", long. 111° 31' 22".
- Columbia**—See K49B0, Carbon County.
- Delta**—K64B0, KUTV Inc., 2185 South 3600 West, Salt Lake City, UT 84119 (KUTV Ch. 2 Salt Lake City)—1-w, lat. 39° 19' 39", long. 112° 19' 36". Note: Licensed as LPSTV.
- Delta & West Millard County**—K72AQ, Millard County School District, 226 North 100 East, Delta, UT (KUTV Ch. 2 Salt Lake City)—100-w, lat. 39° 19' 39", long. 112° 19' 36".
- Delta & West Millard County**—K83AF, Millard County School District, 226 North 100 East, Delta, UT (KSL-TV Ch. 5 Salt Lake City)—100-w, lat. 39° 19' 39", long. 112° 19' 36".
- Delta, Lyndyl & Dak City**—K68BQ, Millard County School District, 226 North 100 East, Delta, UT (KBYU-TV Ch. 11 Provo)—100-w, lat. 39° 21' 15", long. 112° 20' 30".
- Delta, Lyndyl & Dak City**—K77AJ, Millard County School District, 226 North 100 East, Delta, UT (KTVX Ch. 4 Salt Lake City)—100-w, lat. 39° 21' 15", long. 112° 20' 30".
- Delta, Lyndyl & Dak City**—K79AU, Millard County School District, 226 North 100 East, Delta, UT (KUED Ch. 7 Salt Lake City)—100-w, lat. 39° 21' 15", long. 112° 20' 30".

Translators—Utah

- Duchesne**—K03CN, Duchesne County, Box 270, Duchesne, UT (KUED Ch. 7 Salt Lake City)—1-w, lat. 40° 09' 12", long. 110° 23' 40".
- Duchesne**—K45AG, Duchesne County, Box 270, Duchesne, UT (KBYU-TV Ch. 11 Provo)—20-w, lat. 40° 09' 12", long. 110° 23' 40".
- Duchesne City & Strawberry River area**—K08CT, Duchesne County, Box 270, Duchesne, UT (KUTV Ch. 2 Salt Lake City)—1-w, lat. 40° 09' 12", long. 110° 23' 40".
- Duchesne City & Strawberry River area**—K10DE, Duchesne County, Box 270, Duchesne, UT (KTVX Ch. 4 Salt Lake City)—1-w, lat. 40° 09' 12", long. 110° 23' 40".
- Duchesne City & Strawberry River area**—K12DL, Duchesne County, Box 270, Duchesne, UT (KSL-TV Ch. 5 Salt Lake City)—1-w, lat. 40° 09' 12", long. 110° 23' 40".
- Duchesne County**—See K49BO, Carbon County.
- Duchesne County (rural)**—See K43AE, Myton.
- Duchesne County (rural) & Spring Glen**—K66AA, United Television Inc., Suite 340, 8501 Wilshire Blvd., Beverly Hills, CA 90211 (KTVX Ch. 4 Salt Lake City)—100-w, lat. 39° 45' 22", long. 110° 59' 26".
- Dutch John & Manila**—K09LZ, Bridger Valley, Daggett County ETV Cooperative, Services Board, Box 163, Mountain View, WY (KUED Ch. 7 Salt Lake City)—5-w, lat. 40° 57' 16", long. 109° 27' 51".
- Dutch John, Green Lake & Manila**—K02HP, Daggett County TV Dept., County Courthouse, Manila, UT 84046 (KUTV Ch. 2 Salt Lake City)—10-w, lat. 40° 57' 16", long. 109° 27' 51".
- Dutch John, Green Lake & Manila**—K04HN, Daggett County TV Dept., County Courthouse, Manila, UT 84046 (KTVX Ch. 4 Salt Lake City)—10-w, lat. 40° 57' 16", long. 109° 27' 51".
- Dutch John, Green Lake & Manila**—K05FJ, Daggett County TV Dept., County Courthouse, Manila, UT 84046 (KSL-TV Ch. 5 Salt Lake City)—10-w, lat. 40° 57' 16", long. 109° 27' 51".
- East Price**—K04IW, Carbon County, Carbon County Courthouse, Price, UT (KTVX Ch. 4 Salt Lake City)—10-w, lat. 39° 36' 38", long. 110° 48' 47".
- East Price**—K05GX, Carbon County, Carbon County Courthouse, Price, UT (KSL-TV Ch. 5 Salt Lake City)—10-w, lat. 39° 36' 38", long. 110° 48' 47".
- East Price**—K070Q, Carbon County, Carbon County Courthouse, Price, UT (KUED Ch. 7 Salt Lake City)—1-w, lat. 39° 36' 38", long. 110° 48' 47".
- Echo & Henefer**—K08AS, Summit County, Courthouse, Coalville, UT (KUTV Ch. 2 Salt Lake City)—1-w, lat. 40° 58' 40", long. 111° 26' 08".
- Echo & Henefer**—K10AY, Summit County, Courthouse, Coalville, UT (KTVX Ch. 4 Salt Lake City)—1-w, lat. 40° 58' 40", long. 111° 26' 08".
- Echo & Henefer**—K12AY, Summit County, Courthouse, Coalville, UT (KSL-TV Ch. 5 Salt Lake City)—1-w, lat. 40° 58' 40", long. 111° 26' 08".
- Eden, Huntsville & Liberty**—K08DI, Ogden Valley TV Translator Receive/Transmit Special Service D, Box 336, Eden, UT 84310-9711 (KUTV Ch. 2 Salt Lake City)—1-w, lat. 41° 20' 25", long. 111° 48' 50".
- Eden, Huntsville & Liberty**—K10DT, Ogden Valley TV Translator Receive/Transmit Special Service D, Box 336, Eden, UT 84310-9711 (KTVX Ch. 4 Salt Lake City)—10-w, lat. 41° 20' 45", long. 111° 48' 50".
- Eden, Huntsville & Liberty**—K52CS, Ogden Valley TV Translator Receive/Transmit Special Service D, Box 336, Eden, UT 84310-9711 (KSL-TV Ch. 5 Salt Lake City)—10-w, lat. 41° 20' 45", long. 111° 48' 50".
- Elsinore**—See K38AQ, Richfield.
- Elsinore area, Monroe & Richfield**—K40AB, Sevier County, Sevier County Clerk, Richfield, UT (KSTU Ch. 13 Salt Lake City)—1-w, lat. 38° 38' 04", long. 112° 03' 33".
- Elsinore, Richfield & Sevier**—K03AS, Sevier County, Sevier County Clerk, Richfield, UT (KUTV Ch. 2 Salt Lake City)—10-w, lat. 38° 38' 04", long. 112° 03' 33".
- Elsinore, Richfield & Sevier**—K06BQ, Sevier County, Sevier County Clerk, Richfield, UT (KTVX Ch. 4 Salt Lake City)—10-w, lat. 38° 38' 04", long. 112° 03' 33".
- Elsinore, Richfield & Sevier**—K07CQ, Sevier County, Sevier County Clerk, Richfield, UT (KSL-TV Ch. 5 Salt Lake City)—10-w, lat. 38° 38' 04", long. 112° 03' 33".
- Emery**—K11DO, Town of Emery, Emery, UT (KTVX Ch. 4 Salt Lake City)—1-w, lat. 38° 56' 18", long. 111° 11' 15".
- Emery**—K13DI, Town of Emery, Emery, UT (KSL-TV Ch. 5 Salt Lake City)—1-w, lat. 38° 56' 18", long. 111° 11' 15".
- Emery County**—See K49BO, Carbon County.
- Emery County (rural)**—See K60BU, Orangeville.
- Emery County (rural), Price & Spring Glen**—K06DR, Carbon County, Carbon County Courthouse, Price, UT (KUED Ch. 7 Salt Lake City)—10-w, lat. 39° 31' 49", long. 111° 03' 03".
- Emery County (rural), Price & Spring Glen**—K08AU, Carbon County, Carbon County Courthouse, Price, UT (KUTV Ch. 2 Salt Lake City)—10-w, lat. 39° 31' 49", long. 111° 03' 03".
- Emery County (rural), Price & Spring Glen**—K10AZ, Carbon County, Carbon County Courthouse, Price, UT (KTVX Ch. 4 Salt Lake City)—10-w, lat. 39° 31' 49", long. 111° 03' 03".
- Emery County (rural), Price & Spring Glen**—K12AZ, Carbon County, Carbon County Courthouse, Price, UT (KSL-TV Ch. 5 Salt Lake City)—10-w, lat. 39° 31' 49", long. 111° 03' 03".
- Emery County (rural), Price & Spring Glen**—K02BJ, Iron County, Box 429, Parowan, UT 84761 (KUTV Ch. 2 Salt Lake City)—10-w, lat. 38° 06' 16", long. 112° 59' 47".
- Emery County (rural), Price & Spring Glen**—K04BE, Iron County, Box 429, Parowan, UT 84761 (KTVX Ch. 4 Salt Lake City)—10-w, lat. 38° 06' 16", long. 112° 59' 47".
- Emery County (rural), Price & Spring Glen**—K05BC, Iron County, Box 429, Parowan, UT 84761 (KSL-TV Ch. 5 Salt Lake City)—1-w, lat. 38° 06' 16", long. 112° 59' 47".
- Emery County (rural), Price & Spring Glen**—See K42AF, Parowan.
- Enterprise**—K03BF, Enterprise TV Assn., Enterprise, UT (KUTV Ch. 2 Salt Lake City)—1-w, lat. 37° 36' 00", long. 113° 44' 00".
- Enterprise**—K05BU, Enterprise TV Assn., Enterprise, UT (KTVX Ch. 4 Salt Lake City)—1-w, lat. 37° 36' 00", long. 113° 44' 00".
- Enterprise**—K07ED, Enterprise TV Assn., Enterprise, UT (KSL-TV Ch. 5 Salt Lake City)—1-w, lat. 37° 36' 00", long. 113° 44' 00".
- Enterprise**—K13HH, Washington County Television Dept., 48 North 400 East, St. George, UT (KUED Ch. 7 Salt Lake City)—1-w, lat. 37° 36' 00", long. 113° 44' 00".
- Enterprise & Pine Valley**—K55CH, Washington County Television Dept., 48 North 400 East, St. George, UT (KBYU-TV Ch. 11 Provo)—100-w, lat. 37° 30' 46", long. 113° 39' 14".
- Ephraim**—See K30AH, Manti.
- Ephraim**—See K32AJ, Manti.
- Ephraim & Manti**—K09FM, Manti City Corp., City Recorder, Manti, UT (KUTV Ch. 2 Salt Lake City)—1-w, lat. 39° 14' 56", long. 111° 37' 48".
- Ephraim & Manti**—K11FP, Manti City Corp., City Recorder, Manti, UT (KTVX Ch. 4 Salt Lake City)—1-w, lat. 39° 14' 56", long. 111° 37' 48".
- Ephraim & Manti**—K13FF, Manti City Corp., City Recorder, Manti, UT (KSL-TV Ch. 5 Salt Lake City)—1-w, lat. 39° 14' 56", long. 111° 37' 48".
- Ephraim, Fountain Green & Manti**—K34AN, U. of Utah, 205 Talmage Bldg., Salt Lake City, UT 84112 (KUED Ch. 7 Salt Lake City)—100-w, lat. 39° 12' 06", long. 111° 43' 39".
- Escalante**—K02FQ, Escalante TV Assn., Escalante, UT (KUTV Ch. 2 Salt Lake City)—1-w, lat. 37° 56' 25", long. 111° 43' 40".
- Escalante**—K04FR, Escalante TV Assn., Escalante, UT (KTVX Ch. 4 Salt Lake City)—1-w, lat. 37° 56' 25", long. 111° 43' 40".
- Escalante**—K05DV, Escalante TV Assn., Escalante, UT (KSL-TV Ch. 5 Salt Lake City)—1-w, lat. 37° 56' 25", long. 111° 43' 40".
- Escalante**—K07JZ, Escalante TV Assn., Escalante, UT (KUED Ch. 7 Salt Lake City)—1-w, lat. 37° 56' 25", long. 111° 43' 40".
- Eureka & Mammoth**—K06CJ, Juab County, Nephi, UT (KUTV Ch. 2 Salt Lake City)—1-w, lat. 39° 56' 27", long. 112° 07' 11".
- Eureka & Mammoth**—K09EB, Juab County, Nephi, UT (KTVX Ch. 4 Salt Lake City)—1-w, lat. 39° 56' 27", long. 112° 07' 11".
- Eureka & Mammoth**—K11EH, Juab County, Nephi, UT (KSL-TV Ch. 5 Salt Lake City)—1-w, lat. 39° 56' 27", long. 112° 07' 11".
- Eureka & Mammoth**—K13DX, Juab County, Nephi, UT (KUED Ch. 7 Salt Lake City)—1-w, lat. 39° 56' 27", long. 112° 07' 11".
- Ferron**—See K70AR, Castle Dale.
- Ferron**—See K74AQ, Castle Dale.
- Ferron**—See K78AA, Castle Dale.
- Fillmore**—K64AM, Millard County School District, 226 North 100 East, Delta, UT (KUED Ch. 7 Salt Lake City)—100-w, lat. 39° 02' 10", long. 112° 19' 31".
- Fillmore, Kanosh & Meadow**—K55BA, Millard County School District, 226 North 100 East, Delta, UT (KSL-TV Ch. 5 Salt Lake City)—100-w, lat. 39° 02' 10", long. 112° 19' 31".
- Fillmore, Kanosh & Meadow**—K58AJ, Millard County School District, 226 North 100 East, Delta, UT (KTVX Ch. 4 Salt Lake City)—100-w, lat. 39° 02' 10", long. 112° 19' 31".
- Fillmore, Kanosh & Meadow**—K61AM, Millard County School District, 226 North 100 East, Delta, UT (KUTV Ch. 2 Salt Lake City)—100-w, lat. 39° 02' 10", long. 112° 19' 31".
- Fishlake Resort**—K03DE, Sevier County, Sevier County Clerk, Richfield, UT (KSL-TV Ch. 5 Salt Lake City)—1-w, lat. 38° 31' 40", long. 111° 43' 02".
- Fishlake Resort**—K06FL, Sevier County, Sevier County Clerk, Richfield, UT (KUTV Ch. 2 Salt Lake City)—1-w, lat. 38° 31' 40", long. 111° 43' 02".
- Fishlake Resort**—K07IZ, Sevier County, Sevier County Clerk, Richfield, UT (KTVX Ch. 4 Salt Lake City)—1-w, lat. 38° 31' 40", long. 111° 43' 02".
- Fountain Green**—See K34AN, Ephraim.
- Fruita**—See K08HZ, Capital Reef National Park.
- Fruita**—See K10IV, Capital Reef National Park.
- Fruita**—See K12JH, Capital Reef National Park.

- Fruitland**—K08JD, Duchesne County, Box 270, Duchesne, UT (KSL-TV Ch. 5 Salt Lake City)—1-w, lat. 40° 12' 14", long. 110° 53' 29".
- Fruitland**—K10KN, Duchesne County, Box 270, Duchesne, UT (KTVX Ch. 4 Salt Lake City)—1-w, lat. 40° 12' 14", long. 110° 53' 29".
- Fruitland**—K12KZ, Duchesne County, Box 270, Duchesne, UT (KUTV Ch. 2 Salt Lake City)—1-w, lat. 40° 12' 14", long. 110° 53' 29".
- Garden City**—See K08JR, Laketown.
- Garden City**—See K10LM, Laketown.
- Garden City**—See K12MI, Laketown.
- Garden City**—See K38AL, Laketown.
- Garden City & Laketown**—K63BF, U. of Utah, 205 Talmage Bldg., Salt Lake City, UT 84112 (KUED Ch. 7 Salt Lake City)—100-w, lat. 41° 52' 57", long. 111° 16' 09".
- Garfield County (rural)**—K59AK, Garfield County, Courthouse Bldg., Panguitch, UT (KUTV Ch. 2 Salt Lake City)—100-w, lat. 38° 32' 10", long. 112° 04' 19".
- Garfield County (rural)**—K61AH, Garfield County, Courthouse Bldg., Panguitch, UT (KTVX Ch. 4 Salt Lake City)—100-w, lat. 38° 32' 10", long. 112° 04' 19".
- Garfield County (rural)**—K63AG, Garfield County, Courthouse Bldg., Panguitch, UT (KSL-TV Ch. 5 Salt Lake City)—100-w, lat. 38° 32' 10", long. 112° 04' 19".
- Garfield County (rural)**—K67BT, Garfield County, Courthouse Bldg., Panguitch, UT (KSTU Ch. 13 Salt Lake City)—100-w, lat. 38° 32' 10", long. 112° 04' 19".
- Garfield County (rural) & Kane County (northeastern portion)**—K47AB, Lake Powell Antennavision Inc., Box 2503, Page, AZ (KSTU Ch. 13 Salt Lake City)—100-w, lat. 37° 45' 21", long. 111° 52' 27".
- Garfield County (southeastern rural portion) & Kane County (northeastern portion)**—K49AG, Lake Powell Antennavision Inc., Box 2503, Page, AZ (KSL-TV Ch. 5 Salt Lake City)—100-w, lat. 37° 45' 21", long. 110° 52' 27".
- Garfield County (southeastern rural portion) & Kane County (northeastern portion)**—K51AH, Lake Powell Antennavision Inc., Box 2503, Page, AZ (KTVX Ch. 4 Salt Lake City)—100-w, lat. 37° 45' 21", long. 110° 52' 27".
- Garfield County (southeastern rural portion) & Kane County (northeastern portion)**—K53AK, Lake Powell Antennavision Inc., Box 2503, Page, AZ (KUTV Ch. 2 Salt Lake City)—100-w, lat. 37° 45' 21", long. 110° 52' 27".
- Garfield County rural area & Panguitch**—K07JW, U. of Utah, 205 Talmage Bldg., Salt Lake City, UT 84112 (KUED Ch. 7 Salt Lake City)—5-w, lat. 37° 49' 19", long. 112° 27' 28".
- Garrison, UT & Baker, NV**—K070H, Millard County School District, 226 North 100 East, Delta, UT (KUED Ch. 7 Salt Lake City)—10-w, lat. 38° 56' 53", long. 114° 09' 05".
- Garrison, UT & Baker, NV**—K09NB, Millard County School District, 226 North 100 East, Delta, UT (KUTV Ch. 2 Salt Lake City)—10-w, lat. 38° 56' 53", long. 114° 09' 05".
- Garrison, UT & Baker, NV**—K11NP, Millard County School District, 226 North 100 East, Delta, UT (KTVX Ch. 4 Salt Lake City)—10-w, lat. 38° 56' 53", long. 114° 09' 05".
- Garrison, UT & Baker, NV**—K130J, Millard County School District, 226 North 100 East, Delta, UT (KSL-TV Ch. 5 Salt Lake City)—10-w, lat. 38° 56' 53", long. 114° 09' 05".
- Glen Canyon City, UT & Wahweap, AZ**—K12JY, Cedar Mountain Communications, Box 184, Glen Canyon City, UT (KSL-TV Ch. 5 Salt Lake City)—1-w, lat. 37° 07' 27", long. 111° 41' 40".
- Glendale**—See K66CB, Overton, NV.
- Glendale & Orderville**—K070Y, Long Valley TV, Orderville, UT (KUED Ch. 7 Salt Lake City)—1-w, lat. 37° 16' 35", long. 112° 37' 35".
- Green Lake**—See K02HP, Dutch John.
- Green Lake**—See K04HN, Dutch John.
- Green Lake**—See K05FJ, Dutch John.
- Green River**—K02BU, Green River City TV, Box 356, Green River, UT (KUTV Ch. 2 Salt Lake City)—1-w, lat. 38° 58' 35", long. 110° 10' 56".
- Green River**—K04BR, Green River City TV, Box 356, Green River, UT (KTVX Ch. 4 Salt Lake City)—1-w, lat. 38° 58' 35", long. 110° 10' 56".
- Green River**—K05BK, Green River City TV, Box 356, Green River, UT (KSL-TV Ch. 5 Salt Lake City)—1-w, lat. 38° 58' 35", long. 110° 10' 56".
- Green River**—K070V, Green River City TV, Box 356, Green River, UT (KUED Ch. 7 Salt Lake City)—10-w, lat. 39° 10' 58", long. 110° 36' 25".
- Green River**—K09CX, Green River City TV, Box 356, Green River, UT (KUTV Ch. 2 Salt Lake City)—10-w, lat. 39° 10' 58", long. 110° 36' 25".
- Green River**—K11DD, Green River City TV, Box 356, Green River, UT (KTVX Ch. 4 Salt Lake City)—10-w, lat. 39° 10' 58", long. 110° 36' 25".
- Green River**—K13DB, Green River City TV, Box 356, Green River, UT (KSL-TV Ch. 5 Salt Lake City)—10-w, lat. 39° 10' 58", long. 110° 36' 25".
- Green River**—K30AG, Green River City TV, Box 356, Green River, UT (KSTU Ch. 13 Salt Lake City)—20-w, lat. 39° 10' 58", long. 110° 36' 25".
- Green River**—K32AI, Green River City TV, Box 356, Green River, UT (KBYU-TV Ch. 11 Provo)—20-w, lat. 39° 10' 58", long. 110° 36' 25".
- Gunlock & Santa Clara**—K57BG, Washington County Television Dept., 48 North 400 East, St. George, UT (KBYU-TV Ch. 11 Provo)—100-w, lat. 37° 09' 30", long. 113° 53' 20".
- Hamilton Fort**—See K67AA, Beaver County.
- Hamilton Fort**—See K69EW, Beaver County.
- Hamilton Fort**—See K80CE, Beaver County.
- Hamilton Fort, Milford, Minersville & Newcastle**—K59BS, Northstar Communications Inc., 5020 W. Amelia Earhart Dr., Salt Lake City, UT 84116 (KSTU Ch. 13 Salt Lake City)—100-w, lat. 38° 30' 32", long. 113° 17' 21".
- Hanksville**—K07KM, County of Wayne, County Clerk, Loa, UT (KUED Ch. 7 Salt Lake City)—1-w, lat. 38° 22' 28", long. 110° 41' 51".
- Hanksville**—K09LC, County of Wayne, County Clerk, Loa, UT (KTVX Ch. 4 Salt Lake City)—1-w, lat. 38° 22' 28", long. 110° 41' 51".
- Hanksville**—K11LJ, County of Wayne, County Clerk, Loa, UT (KUTV Ch. 2 Salt Lake City)—1-w, lat. 38° 22' 28", long. 110° 41' 51".
- Hanksville**—K13LS, County of Wayne, County Clerk, Loa, UT (KSL-TV Ch. 5 Salt Lake City)—1-w, lat. 38° 22' 28", long. 110° 41' 51".
- Hanksville**—K66CC, County of Wayne, County Clerk, Loa, UT (KSTU Ch. 13 Salt Lake City)—1-w, lat. 38° 22' 28", long. 110° 41' 51".
- Hanna & Tabiona**—K07NV, Duchesne County, Box 270, Duchesne, UT (KTVX Ch. 4 Salt Lake City)—1-w, lat. 40° 23' 08", long. 110° 45' 28".
- Hanna & Tabiona**—K09MQ, Duchesne County, Box 270, Duchesne, UT (KUTV Ch. 2 Salt Lake City)—1-w, lat. 40° 23' 08", long. 110° 45' 28".
- Hanna & Tabiona**—K11ND, Duchesne County, Box 270, Duchesne, UT (KSL-TV Ch. 5 Salt Lake City)—1-w, lat. 40° 23' 08", long. 110° 45' 28".
- Hatch**—K09MO, Hatch Town TV, c/o Town Clerk, Hatch, UT 84735 (KTVX Ch. 4 Salt Lake City)—1-w, lat. 37° 40' 37", long. 112° 22' 27".
- Hatch**—K11NA, Hatch Town TV, c/o Town Clerk, Hatch, UT 84735 (KUTV Ch. 2 Salt Lake City)—1-w, lat. 37° 40' 37", long. 112° 22' 27".
- Hatch**—K13NT, Hatch Town TV, c/o Town Clerk, Hatch, UT 84735 (KSL-TV Ch. 5 Salt Lake City)—1-w, lat. 37° 40' 37", long. 112° 22' 27".
- Hatch**—K54CN, Hatch Town TV, c/o Town Clerk, Hatch, UT 84735 (KSTU Ch. 13 Salt Lake City)—1-w, lat. 37° 40' 37", long. 112° 22' 27".
- Hatch**—K56BP, U. of Utah, 205 Talmage Bldg., Salt Lake City, UT 84112 (KUED Ch. 7 Salt Lake City)—20-w, lat. 37° 40' 37", long. 112° 22' 27".
- Heber & Midway**—K06HY, Wasatch County Commissioners, 180 South First East, Heber, UT (KSL-TV Ch. 5 Salt Lake City)—5-w, lat. 40° 33' 36", long. 111° 28' 32".
- Heber & Midway**—K09AM, Wasatch County Commissioners, 180 South First East, Heber, UT (KUTV Ch. 2 Salt Lake City)—5-w, lat. 40° 33' 36", long. 111° 28' 32".
- Heber & Midway**—K13AK, Wasatch County Commissioners, 180 South First East, Heber, UT (KTVX Ch. 4 Salt Lake City)—5-w, lat. 40° 33' 36", long. 111° 28' 32".
- Helper**—K07NS, Carbon County, Carbon County Courthouse, Price, UT (KUED Ch. 7 Salt Lake City)—1-w, lat. 39° 41' 06", long. 110° 50' 29".
- Helper**—K09BQ, Carbon County, Carbon County Courthouse, Price, UT (KSL-TV Ch. 5 Salt Lake City)—10-w, lat. 39° 41' 06", long. 110° 50' 29".
- Helper**—K11BV, Carbon County, Carbon County Courthouse, Price, UT (KUTV Ch. 2 Salt Lake City)—10-w, lat. 39° 41' 06", long. 110° 50' 29".
- Helper**—K13BZ, Carbon County, Carbon County Courthouse, Price, UT (KTVX Ch. 4 Salt Lake City)—10-w, lat. 39° 41' 06", long. 110° 50' 29".
- Helper**—K72CM, Carbon County, Carbon County Courthouse, Price, UT (KUED Ch. 7 Salt Lake City)—20-w, lat. 39° 41' 07", long. 110° 51' 40".
- Henefer**—See K08AS, Echo.
- Henefer**—See K10AY, Echo.
- Henefer**—See K12AY, Echo.
- Henrieville**—K08IT, Bryce Lions Club, Tropic, UT (KUTV Ch. 2 Salt Lake City)—1-w, lat. 37° 33' 19", long. 111° 59' 39".
- Henrieville**—K10KA, Bryce Lions Club, Tropic, UT (KTVX Ch. 4 Salt Lake City)—1-w, lat. 37° 33' 19", long. 111° 59' 39".
- Henrieville**—K12KQ, Bryce Lions Club, Tropic, UT (KSL-TV Ch. 5 Salt Lake City)—1-w, lat. 37° 33' 19", long. 111° 59' 39".
- Henrieville**—K20BT, Henrieville Town, c/o Town Clerk, Henrieville, UT 84736 (KSTU Ch. 13 Salt Lake City)—1-w, lat. 37° 33' 19", long. 111° 59' 39".
- Hildale, UT & Cane Beds, AZ**—K07SC, Washington County Television Dept., 48 North 400 East, St. George, UT (KUTV Ch. 2 Salt Lake City)—10-w, lat. 36° 54' 11", long. 113° 01' 58".
- Hildale, UT & Cane Beds, AZ**—K09SU, Washington County Television Dept., 48 North 400 East, St. George, UT (KTVX Ch. 4 Salt Lake City)—10-w, lat. 36° 54' 11", long. 113° 01' 58".

Translators—Utah

- Hildale, UT & Cane Beds, AZ—K11QQ**, Washington County Television Dept., 48 North 400 East, St. George, UT (KSL-TV Ch. 5 Salt Lake City)—10-w, lat. 36° 54' 11", long. 113° 01' 58".
- Hildale, UT & Cane Beds, AZ—K13SR**, Washington County Television Dept., 48 North 400 East, St. George, UT (KUED Ch. 7 Salt Lake City)—10-w, lat. 36° 54' 11", long. 113° 01' 58".
- Holden & Scipio—K06DH**, Millard County School District, 226 North 100 East, Delta, UT (KUED Ch. 7 Salt Lake City)—1-w, lat. 39° 11' 54", long. 112° 08' 33".
- Holden & Scipio—K08DP**, Millard County School District, 226 North 100 East, Delta, UT (KUTV Ch. 2 Salt Lake City)—10-w, lat. 39° 11' 54", long. 112° 08' 33".
- Holden & Scipio—K10EB**, Millard County School District, 226 North 100 East, Delta, UT (KTVX Ch. 4 Salt Lake City)—10-w, lat. 39° 11' 54", long. 112° 08' 33".
- Holden & Scipio—K12DH**, Millard County School District, 226 North 100 East, Delta, UT (KSL-TV Ch. 5 Salt Lake City)—10-w, lat. 39° 11' 54", long. 112° 08' 33".
- Huntington—See K70AR**, Castle Dale.
- Huntington—See K74AQ**, Castle Dale.
- Huntington—See K78AA**, Castle Dale.
- Huntsville—See K08DI**, Eden.
- Huntsville—See K10DT**, Eden.
- Huntsville—See K52CS**, Eden.
- Huntsville—K55CS**, University of Utah, 205 Talmage Bldg., Salt Lake City, UT 84112 (KUED Ch. 7 Salt Lake City)—100-w, lat. 41° 20' 45", long. 111° 48' 50".
- Hydro Jet Mining Site—K02IS**, Plateau Resources Ltd., Box 200, Hanksville, UT (KUTV Ch. 2 Salt Lake City)—1-w, lat. 37° 57' 02", long. 110° 47' 46".
- Hydro Jet Mining Site—K04JB**, Plateau Resources Ltd., Box 200, Hanksville, UT (KTVX Ch. 4 Salt Lake City)—1-w, lat. 37° 57' 02", long. 110° 47' 46".
- Hydro Jet Mining Site—K05GH**, Plateau Resources Ltd., Box 200, Hanksville, UT (KSL-TV Ch. 5 Salt Lake City)—1-w, lat. 37° 57' 02", long. 110° 47' 46".
- Hydro Jet Mining Site—K07OX**, Plateau Resources Ltd., Box 200, Hanksville, UT (KUED Ch. 7 Salt Lake City)—1-w, lat. 37° 57' 02", long. 110° 47' 46".
- Iron County rural areas—K61BM**, Iron County, Box 429, Parowan, UT 84761 (KBYU-TV Ch. 11 Provo)—100-w, lat. 38° 30' 32", long. 113° 17' 21".
- Iron Springs—See K04KJ**, Cedar City.
- Juab & Sanpete Counties (rural)—K49AO**, U. of Utah, 205 Talmage Bldg., Salt Lake City, UT 84112 (KUED Ch. 7 Salt Lake City)—100-w, lat. 39° 29' 24", long. 111° 49' 06".
- Juab County—See K47BD**, Aurora.
- Juab County—See K51BK**, Aurora.
- Juab County—See K58BB**, Aurora.
- Junction—See K07JV**, Circleville.
- Kamas & Woodland—K48AE**, Summit County, Courthouse, Coalville, UT (KUTV Ch. 2 Salt Lake City)—100-w, lat. 40° 37' 32", long. 111° 28' 50".
- Kamas & Woodland—K50AC**, Summit County, Courthouse, Coalville, UT (KTVX Ch. 4 Salt Lake City)—100-w, lat. 40° 37' 32", long. 111° 28' 50".
- Kamas & Woodland—K52AE**, Summit County, Courthouse, Coalville, UT (KSL-TV Ch. 5 Salt Lake City)—100-w, lat. 40° 37' 32", long. 111° 28' 50".
- Kamas & Woodland—K54AE**, Summit County, Courthouse, Coalville, UT (KUED Ch. 7 Salt Lake City)—100-w, lat. 40° 37' 32", long. 111° 28' 50".
- Kanab—K02BI**, Kanab Lions TV, Box 244, Kanab, UT (KUTV Ch. 2 Salt Lake City)—5-w, lat. 37° 03' 38", long. 112° 31' 13".
- Kanab—K04CK**, Kanab Lions TV, Box 244, Kanab, UT (KTVX Ch. 4 Salt Lake City)—1-w, lat. 37° 03' 38", long. 112° 31' 13".
- Kanab—K05AX**, Kanab Lions TV, Box 244, Kanab, UT (KUED Ch. 7 Salt Lake City)—1-w, lat. 37° 03' 38", long. 112° 31' 13".
- Kanab—K07ES**, Kanab Lions TV, Box 244, Kanab, UT (KSTU Ch. 13 Salt Lake City)—10-w, lat. 37° 03' 38", long. 112° 31' 13".
- Kanarraville—K08CE**, Iron County, Box 429, Parowan, UT 84761 (KUTV Ch. 2 Salt Lake City)—10-w, lat. 37° 29' 13", long. 113° 12' 18".
- Kanarraville—K10CK**, Iron County, Box 429, Parowan, UT 84761 (KTVX Ch. 4 Salt Lake City)—10-w, lat. 37° 29' 13", long. 113° 12' 18".
- Kanarraville—K12CD**, Iron County, Box 429, Parowan, UT 84761 (KSL-TV Ch. 5 Salt Lake City)—10-w, lat. 37° 29' 13", long. 113° 12' 18".
- Kanarraville & New Harmony—K02KN**, Iron County, Box 429, Parowan, UT 84761 (KUED Ch. 7 Salt Lake City)—10-w, lat. 37° 29' 13", long. 113° 12' 18".
- Kanarraville & New Harmony—K06KO**, Iron County, Box 429, Parowan, UT 84761 (KSTU Ch. 13 Salt Lake City)—10-w, lat. 37° 29' 13", long. 113° 12' 18".
- Kane County—See K09NV**, Alton.
- Kane County—See K110C**, Alton.
- Kane County—See K130R**, Alton.
- Kane County—See K47AB**, Garfield County.
- Kane County—See K49AG**, Garfield County.
- Kane County—See K51AH**, Garfield County.
- Kane County—See K53AK**, Garfield County.
- Kane County—See K57AQ**, Alton.
- Kanosh—See K55BA**, Fillmore.
- Kanosh—See K58AJ**, Fillmore.
- Kanosh—See K61AM**, Fillmore.
- Kimball Junction—See K47AJ**, Coalville.
- Kimball Junction—See K49AR**, Coalville.
- Kimball Junction—See K51AR**, Park City.
- Kimball Junction—See K53BC**, Park City.
- Kimball Junction—See K55DK**, Coalville.
- Kingston—See K07JV**, Circleville.
- Koosharem—K03FF**, Sevier County, Sevier County Clerk, Richfield, UT (KSTU Ch. 13 Salt Lake City)—1-w, lat. 38° 28' 36", long. 111° 48' 54".
- Koosharem—K06IG**, Sevier County, Sevier County Clerk, Richfield, UT (KUED Ch. 7 Salt Lake City)—1-w, lat. 38° 28' 36", long. 111° 48' 54".
- Koosharem—K08CL**, Sevier County, Sevier County Clerk, Richfield, UT (KUTV Ch. 2 Salt Lake City)—5-w, lat. 38° 28' 36", long. 111° 48' 54".
- Koosharem—K10CU**, Sevier County, Sevier County Clerk, Richfield, UT (KTVX Ch. 4 Salt Lake City)—5-w, lat. 38° 28' 36", long. 111° 48' 54".
- Koosharem—K12CT**, Sevier County, Sevier County Clerk, Richfield, UT (KSL-TV Ch. 5 Salt Lake City)—5-w, lat. 38° 28' 36", long. 111° 48' 54".
- ★ **La Sal—K14BC**, Arapahoe County TV Club, 18100 E. Berry Dr., Aurora, CO 80015 (WTBS Ch. 17 Atlanta, GA)—1000-w, lat. 38° 18' 10", long. 109° 17' 27".
- Laketown—See K63BF**, Garden City.
- Laketown & Garden City—K38AL**, Rich County, County Courthouse, Randolph, UT (KSTU Ch. 13 Salt Lake City)—100-w, lat. 41° 52' 57", long. 111° 16' 09".
- Laketown & Garden City, UT & Paris & Montpelier, ID—K08JR**, Bear Lake Valley TV Assn., Laketown, UT 84038 (KUTV Ch. 2 Salt Lake City)—10-w, lat. 41° 53' 05", long. 111° 16' 00".
- Laketown & Garden City, UT & Paris & Montpelier, ID—K10LM**, Bear Lake Valley TV Assn., Laketown, UT 84038 (KTVX Ch. 4 Salt Lake City)—10-w, lat. 41° 53' 05", long. 111° 16' 00".
- Laketown & Garden City, UT & Paris & Montpelier, ID—K12MI**, Bear Lake Valley TV Assn., Laketown, UT 84038 (KSL-TV Ch. 5 Salt Lake City)—10-w, lat. 41° 53' 05", long. 111° 16' 00".
- Lapoint, Mountain Home & Roosevelt—K06DY**, Uintah County, Uintah County Bldg., Vernal, UT (KUED Ch. 7 Salt Lake City)—10-w, lat. 40° 19' 27", long. 110° 09' 19".
- Lapoint, Mountain Home & Roosevelt—K12FG**, Uintah County, Uintah County Bldg., Vernal, UT (KUTV Ch. 2 Salt Lake City)—10-w, lat. 40° 19' 27", long. 110° 09' 19".
- Leamington—K03DX**, Millard County School District, 226 North 100 East, Delta, UT (KSL-TV Ch. 5 Salt Lake City)—1-w, lat. 39° 31' 55", long. 112° 18' 47".
- Leamington—K06IE**, Millard County School District, 226 North 100 East, Delta, UT (KUTV Ch. 2 Salt Lake City)—1-w, lat. 39° 31' 55", long. 112° 18' 47".
- Leamington—K07LK**, Millard County School District, 226 North 100 East, Delta, UT (KTVX Ch. 4 Salt Lake City)—1-w, lat. 39° 31' 55", long. 112° 18' 47".
- Leeds & Toquerville—K66BP**, Washington County Television Dept., 48 North 400 East, St. George, UT (KBYU-TV Ch. 11 Provo)—100-w, lat. 37° 16' 21", long. 113° 16' 34".
- Liberty—See K08DI**, Eden.
- Liberty—See K10DT**, Eden.
- Liberty—See K52CS**, Eden.
- Loa—See K03AU**, Bicknell.
- Loa—See K06BS**, Bicknell.
- Loa—See K07CT**, Bicknell.
- Logan—K12HT**, Utah State U. of Agriculture & Applied Science, Radio & TV Dept., Logan, UT (KUED Ch. 7 Salt Lake City)—100-w, lat. 41° 33' 04", long. 111° 56' 08".
- ★ **Logan—K53AP**, Cache County Municipal Corp., 160 N. Main, Logan, UT (KSTU Ch. 13 Salt Lake City)—100-w, lat. 41° 33' 04", long. 111° 56' 08".
- Logan—K55BM**, Cache County Municipal Corp., 160 N. Main, Logan, UT (KUED Ch. 7 Salt Lake City)—100-w, lat. 41° 33' 04", long. 111° 56' 08".
- Logan—K57AX**, Cache County Municipal Corp., 160 N. Main, Logan, UT (KTVX Ch. 4 Salt Lake City)—100-w, lat. 41° 33' 04", long. 111° 56' 08".
- Logan—K59BC**, Cache County Municipal Corp., 160 N. Main, Logan, UT (KSL-TV Ch. 5 Salt Lake City)—100-w, lat. 41° 33' 04", long. 111° 56' 08".
- Logan—K61AT**, Cache County Municipal Corp., 160 N. Main, Logan, UT (KUED Ch. 7 Salt Lake City)—100-w, lat. 41° 33' 04", long. 111° 56' 08".
- Logan—K70CU**, Utah State U. of Agriculture & Applied Science, Radio & TV Dept., Logan, UT (KUTV Ch. 2 Salt Lake City)—100-w, lat. 41° 44' 27", long. 111° 48' 49".

Logan—K73BE, Utah State U. of Agriculture & Applied Science, Radio & TV Dept., Logan, UT (KTVX Ch. 4 Salt Lake City)—100-w, lat. 41° 44' 27", long. 111° 48' 49".

Logan—K76BN, Utah State U. of Agriculture & Applied Science, Radio & TV Dept., Logan, UT (KSL-TV Ch. 5 Salt Lake City)—100-w, lat. 41° 44' 27", long. 111° 48' 49".

Logan & Wellsville—K08BP, Russell Communications Corp., 31 South First West, Wellsville, UT (KUTV Ch. 2 Salt Lake City)—1-w, lat. 41° 36' 51", long. 111° 57' 45".

Logan & Wellsville—K10BX, Russell Communications Corp., 31 South First West, Wellsville, UT (KTVX Ch. 4 Salt Lake City)—1-w, lat. 41° 36' 51", long. 111° 57' 45".

Logan & Wellsville—K13AZ, Russell Communications Corp., 31 South First West, Wellsville, UT (KSL-TV Ch. 5 Salt Lake City)—1-w, lat. 41° 36' 51", long. 111° 57' 45".

Logandale—See K66CB, Overton, NV.

Long Valley Junction—K03CX, Long Valley TV, Orderville, UT (KSL-TV Ch. 5 Salt Lake City)—10-w, lat. 37° 30' 25", long. 112° 30' 37".

Long Valley Junction—K06FM, Long Valley TV, Orderville, UT (KTVX Ch. 4 Salt Lake City)—10-w, lat. 37° 30' 25", long. 112° 30' 37".

Long Valley Junction—K07HY, Long Valley TV, Orderville, UT (KUTV Ch. 2 Salt Lake City)—5-w, lat. 37° 30' 25", long. 112° 30' 37".

Long Valley Junction—K69BG, U. of Utah, 205 Talmage Bldg., Salt Lake City, UT 84112 (KUED Ch. 7 Salt Lake City)—20-w, lat. 37° 30' 25", long. 112° 30' 37".

Lynndyl—See K68BQ, Delta.

Lynndyl—See K77AJ, Delta.

Lynndyl—See K79AU, Delta.

Lynndyl & Oak City—K09EU, Millard County School District, 226 North 100 East, Delta, UT (KUTV Ch. 2 Salt Lake City)—10-w, lat. 39° 21' 15", long. 112° 20' 30".

Lynndyl & Oak City—K11FA, Millard County School District, 226 North 100 East, Delta, UT (KTVX Ch. 4 Salt Lake City)—10-w, lat. 39° 21' 15", long. 112° 20' 30".

Lynndyl & Oak City—K13ET, Millard County School District, 226 North 100 East, Delta, UT (KSL-TV Ch. 5 Salt Lake City)—10-w, lat. 39° 21' 15", long. 112° 20' 30".

Mammoth—See K06CJ, Eureka.

Mammoth—See K09EB, Eureka.

Mammoth—See K11EH, Eureka.

Mammoth—See K13DX, Eureka.

Manila—See K02HP, Dutch John.

Manila—See K04HN, Dutch John.

Manila—See K05FJ, Dutch John.

Manila—See K09LZ, Dutch John.

Manti—See K09FM, Ephraim.

Manti—See K11FP, Ephraim.

Manti—See K13FF, Ephraim.

Manti—See K34AN, Ephraim.

Manti & Ephraim—K30AH, Sanpete County, 140 W. Main St., Mount Pleasant, UT (KSTU Ch. 13 Salt Lake City)—1-w, lat. 39° 12' 06", long. 111° 43' 39".

Manti & Ephraim—K32AJ, Sanpete County, 140 W. Main St., Mount Pleasant, UT (KBYU-TV Ch. 11 Provo)—1-w, lat. 39° 12' 06", long. 111° 43' 39".

Mantua—K08BK, Mantua City Corp., Mantua, UT (KUTV Ch. 2 Salt Lake City)—1-w, lat. 41° 30' 58", long. 111° 56' 53".

Mantua—K10BR, Mantua City Corp., Mantua, UT (KTVX Ch. 4 Salt Lake City)—1-w, lat. 41° 30' 58", long. 111° 56' 53".

Mantua—K13BV, Mantua City Corp., Mantua, UT (KSL-TV Ch. 5 Salt Lake City)—1-w, lat. 41° 30' 58", long. 111° 56' 53".

Marysvale—K02BQ, Piute County, Courthouse, 21 N. Main, Junction, UT 84740 (KUTV Ch. 2 Salt Lake City)—10-w, lat. 38° 30' 13", long. 112° 12' 41".

Marysvale—K04BQ, Piute County, Courthouse, 21 N. Main, Junction, UT 84740 (KTVX Ch. 4 Salt Lake City)—10-w, lat. 38° 30' 13", long. 112° 12' 41".

Marysvale—K05BH, Piute County, Courthouse, 21 N. Main, Junction, UT 84740 (KSL-TV Ch. 5 Salt Lake City)—10-w, lat. 38° 30' 13", long. 112° 12' 41".

Marysvale—K32AL, U. of Utah, 205 Talmage Bldg., Salt Lake City, UT 84112 (KUED Ch. 7 Salt Lake City)—20-w, lat. 38° 30' 27", long. 112° 11' 50". Note: Licensed as LPTV.

Mayfield—K07PE, Mayfield Town TV, Mayfield, UT (KUED Ch. 7 Salt Lake City)—20-w, lat. 39° 07' 01", long. 111° 43' 40".

Mayfield—K09JH, Mayfield Town TV, Mayfield, UT (KTVX Ch. 4 Salt Lake City)—1-w, lat. 39° 07' 01", long. 111° 43' 40".

Mayfield—K11JK, Mayfield Town TV, Mayfield, UT (KSL-TV Ch. 5 Salt Lake City)—1-w, lat. 39° 07' 01", long. 111° 43' 40".

Mayfield—K13JP, Mayfield Town TV, Mayfield, UT (KUTV Ch. 2 Salt Lake City)—1-w, lat. 39° 07' 01", long. 111° 43' 40".

Mayfield—K15CD, Mayfield Town, c/o Steve N. Anderson, Mayfield, UT 84643 (KSTU Ch. 13 Salt Lake City)—1-w, lat. 39° 07' 01", long. 111° 43' 40".

Meadow—See K55BA, Fillmore.

Meadow—See K58AJ, Fillmore.

Meadow—See K61AM, Fillmore.

Midway—See K06HY, Heber.

Midway—See K09AM, Heber.

Midway—See K13AK, Heber.

Milford—K08AO, Milford Area TV Assn., Box 752, Milford, UT (KUTV Ch. 2 Salt Lake City)—1-w, lat. 38° 31' 09", long. 112° 47' 00".

Milford—K10AL, Milford Area TV Assn., Box 752, Milford, UT (KTVX Ch. 4 Salt Lake City)—1-w, lat. 38° 31' 09", long. 112° 47' 00".

Milford—K12AQ, Milford Area TV Assn., Box 752, Milford, UT (KSL-TV Ch. 5 Salt Lake City)—1-w, lat. 38° 31' 09", long. 112° 47' 00".

Milford—See K59BS, Hamilton Fort.

Milford—See K63BY, Beaver County.

Milford—See K80CE, Beaver County.

★ **Milford & rural Beaver County**—K16BQ, U. of Utah, 205 Talmage Bldg., Salt Lake City, UT 84112)—100-w, lat. 38° 31' 05", long. 113° 17' 03".

Milton, Morgan & Mountain Green—K08GA, Morgan County, 1116 Washington Blvd., Ogden, UT (KUTV Ch. 2 Salt Lake City)—10-w, lat. 41° 04' 11", long. 111° 39' 19".

Milton, Morgan & Mountain Green—K10FW, Morgan County, 1116 Washington Blvd., Ogden, UT (KTVX Ch. 4 Salt Lake City)—10-w, lat. 41° 04' 11", long. 111° 39' 19".

Milton, Morgan & Mountain Green—K12GI, Morgan County, 1116 Washington Blvd., Ogden, UT (KSL-TV Ch. 5 Salt Lake City)—10-w, lat. 41° 04' 11", long. 111° 39' 19".

Milton, Morgan & Mountain Green—K69AP, Morgan County, 1116 Washington Blvd., Ogden, UT (KUED Ch. 7 Salt Lake City)—100-w, lat. 41° 04' 11", long. 111° 39' 19".

Minersville—K02BY, Minersville TV Committee, Box 89, Minersville, UT (KUTV Ch. 2 Salt Lake City)—1-w, lat. 38° 21' 10", long. 113° 06' 40".

Minersville—K04BC, Minersville TV Committee, Box 89, Minersville, UT (KTVX Ch. 4 Salt Lake City)—1-w, lat. 38° 21' 10", long. 113° 06' 40".

Minersville—K05AT, Minersville TV Committee, Box 89, Minersville, UT (KSL-TV Ch. 5 Salt Lake City)—1-w, lat. 38° 21' 10", long. 113° 06' 40".

Minersville—See K59BS, Hamilton Fort.

★ **Moab**—K25CO, Withers Bcstg. Co. of Colorado, Box 1508, Mount Vernon, IL 62864 (KREX-TV Ch. 5 Grand Junction, CO)—100-w, lat. 38° 34' 26", long. 109° 32' 57".

Moapa—See K66CB, Overton, NV.

Moapa Valley—See K02FJ, Overton, NV.

Modena—See K02CL, Beryl Junction.

Modena—See K04CH, Beryl Junction.

Modena—See K06CQ, Beryl Junction.

Modena & Beryl Junction—K09PY, Iron County, Box 429, Parowan, UT 84761 (KSTU Ch. 13 Salt Lake City)—10-w, lat. 37° 43' 14", long. 113° 45' 29".

Monroe—See K38AQ, Richfield.

Monroe—See K40AB, Eisonora.

Monroe—See K42AJ, Richfield.

Monticello—See K08DA, Blanding.

Monticello—See K10DQ, Blanding.

Monticello—See K13KC, Blanding.

Monticello—See K36AK, Blanding.

Monticello—See K38AJ, Blanding.

Monticello—See K40AF, Blanding.

Monticello—See K42AD, Blanding.

Monticello—See K44AG, Blanding.

Monticello—See K46AF, Blanding.

Montoqua, Santa Clara & Veyo, UT & Littlefield, AZ—K04AZ, Washington County Television Dept., 48 North 400 East, St. George, UT (KTVX Ch. 4 Salt Lake City)—10-w, lat. 37° 09' 18", long. 113° 52' 48".

Morgan—See K08GA, Milton.

Morgan—See K10FW, Milton.

Morgan—See K12GI, Milton.

Morgan—See K69AP, Milton.

Morgan County—K62BM, Morgan County, 1116 Washington Blvd., Ogden, UT (KSTU Ch. 13 Salt Lake City)—100-w, lat. 41° 04' 11", long. 111° 39' 18".

Mount Pleasant—K56BA, Sanpete County, 140 W. Main St., Mount Pleasant, UT (KUED Ch. 7 Salt Lake City)—100-w, lat. 39° 32' 19", long. 111° 19' 55".

Mountain Green—See K08GA, Milton.

Mountain Green—See K10FW, Milton.

Mountain Green—See K12GI, Milton.

Mountain Green—See K69AP, Milton.

Mountain Home—See K06DY, Lapoint.

Mountain Home—See K08CS, Lapoint.

Mountain Home—See K10DD, Lapoint.

Mountain Home—See K12FG, Lapoint.

Muddy River—See K11JL, Overton, NV.

Muddy River—See K76CV, Overton, NV.

Muddy Rivery—See K07IJ, Overton, NV.

Muddy Rivery—See K09IT, Overton, NV.

Myton—See K57CK, Tabiona.

Myton—K65CL, Duchesne County, Box 270, Duchesne, UT (KBYU-TV Ch. 11 Provo)—100-w, lat. 40° 21' 45", long. 110° 47' 31".

Translators—Utah

- Myton & area**—K61CF, Duchesne County, Box 270, Duchesne, UT (KUTV Ch. 2 Salt Lake City)—100-w, lat. 40° 21' 45", long. 110° 47' 31".
- Myton & area**—K63CB, Duchesne County, Box 270, Duchesne, UT (KTVX Ch. 4 Salt Lake City)—100-w, lat. 40° 21' 45", long. 110° 47' 31".
- Myton & area**—K69DE, Duchesne County, Box 270, Duchesne, UT (KSL-TV Ch. 5 Salt Lake City)—100-w, lat. 40° 21' 45", long. 110° 47' 31".
- Nephi**—K131F, Bonneville Holding Co., Broadcast House, 5 Triad Center, Salt Lake City, UT 84180-1160 (KSL-TV Ch. 5 Salt Lake City)—1-w, lat. 39° 43' 33", long. 111° 49' 18".
- New Harmony**—See K02KN, Kanarrville.
- New Harmony**—See K06KO, Kanarrville.
- Newcastle**—See K59BS, Hamilton Fort.
- Newcastle**—See K67AA, Beaver County.
- Newcastle**—See K69EW, Beaver County.
- Newcastle**—See K80CE, Beaver County.
- North Creek**—See K07GY, Adamsville.
- North Creek**—See K09CS, Adamsville.
- North Creek**—See K11CX, Adamsville.
- North Creek**—See K13CV, Adamsville.
- Oak City**—See K09EU, Lyndndy.
- Oak City**—See K11FA, Lyndndy.
- Oak City**—See K13ET, Lyndndy.
- Oak City**—See K68BQ, Delta.
- Oak City**—See K77AJ, Delta.
- Oak City**—See K79AU, Delta.
- Oakley & Peoa**—K08IE, Summit County, Courthouse, Coalville, UT (KUTV Ch. 2 Salt Lake City)—10-w, lat. 40° 43' 21", long. 111° 21' 49".
- Oakley & Peoa**—K10JB, Summit County, Courthouse, Coalville, UT (KTVX Ch. 4 Salt Lake City)—10-w, lat. 40° 43' 21", long. 111° 21' 49".
- Oakley & Peoa**—K12JM, Summit County, Courthouse, Coalville, UT (KSL-TV Ch. 5 Salt Lake City)—10-w, lat. 40° 43' 21", long. 111° 21' 49".
- Oakley & Peoa**—K69AR, Summit County, Courthouse, Coalville, UT (KUED Ch. 7 Salt Lake City)—100-w, lat. 40° 43' 21", long. 111° 21' 49".
- Orangeville**—K57CG, Emery County, Box 593, Castle Dale, UT (KSTU Ch. 13 Salt Lake City)—100-w, lat. 39° 12' 36", long. 111° 08' 30".
- Orangeville**—K62BL, Emery County, Box 593, Castle Dale, UT (KBYU-TV Ch. 11 Provo)—100-w, lat. 39° 12' 36", long. 111° 08' 30".
- Orangeville**—See K70AR, Castle Dale.
- Orangeville**—See K74AQ, Castle Dale.
- Orangeville**—See K78AA, Castle Dale.
- Orangeville & rural Emery County**—K60BU, U. of Utah, 205 Talmage Bldg., Salt Lake City, UT 84112 (KUED Ch. 7 Salt Lake City)—100-w, lat. 39° 13' 40", long. 111° 08' 46".
- Orderville**—K02EN, Long Valley TV, Orderville, UT (KUTV Ch. 2 Salt Lake City)—1-w, lat. 37° 16' 35", long. 112° 37' 35".
- Orderville**—K04EK, Long Valley TV, Orderville, UT (KTVX Ch. 4 Salt Lake City)—1-w, lat. 37° 16' 35", long. 112° 37' 35".
- Orderville**—K05DU, Long Valley TV, Orderville, UT (KSL-TV Ch. 5 Salt Lake City)—1-w, lat. 37° 16' 35", long. 112° 37' 35".
- Orderville**—See K070Y, Glendale.
- Orderville**—K16BT, Orderville City, Box 36, Orderville, UT 84758 (KSTU Ch. 13 Salt Lake City)—10-w, lat. 37° 16' 35", long. 112° 37' 35".
- Orderville**—K51CH, Orderville City, Box 36, Orderville, UT 84758—10-w, lat. 37° 30' 25", long. 112° 30' 37".
- Panguitch**—K02BN, Panguitch Lions Club, Panguitch, UT (KUTV Ch. 2 Salt Lake City)—5-w, lat. 37° 49' 19", long. 112° 27' 28".
- Panguitch**—K04AU, Panguitch Lions Club, Panguitch, UT (KTVX Ch. 4 Salt Lake City)—1-w, lat. 37° 49' 19", long. 112° 27' 28".
- Panguitch**—K05BB, Panguitch Lions Club, Panguitch, UT (KSL-TV Ch. 5 Salt Lake City)—1-w, lat. 37° 49' 19", long. 112° 27' 28".
- Panguitch**—See K07JW, Garfield County.
- Panguitch & rural area**—K10LV, Panguitch City, 55 S. Main, Panguitch, UT (KSTU Ch. 13 Salt Lake City)—10-w.
- Park City**—K07LU, Summit County, Courthouse, Coalville, UT (KUED Ch. 7 Salt Lake City)—1-w, lat. 40° 38' 26", long. 111° 29' 22".
- Park City**—K09CI, Community Wireless of Park City Inc., 1372 427 Main St., Park City, UT (KUTV Ch. 2 Salt Lake City)—1-w, lat. 40° 38' 26", long. 111° 29' 22".
- Park City**—K11CO, Community Wireless of Park City Inc., 1372 427 Main St., Park City, UT (KTVX Ch. 4 Salt Lake City)—1-w, lat. 40° 38' 26", long. 111° 29' 22".
- Park City**—K13CN, Bonneville International Corp., 145 Social Hall Ave., Salt Lake City, UT (KSL-TV Ch. 5 Salt Lake City)—1-w, lat. 40° 38' 26", long. 111° 29' 22".
- Park City**—See K47AJ, Coalville.
- Park City**—See K49AR, Coalville.
- Park City**—See K55DK, Coalville.
- ★ **Park City, Snyderville & Kimball Junction**—K51AR, Summit County, Courthouse, Coalville, UT (KSL-TV Ch. 5 Salt Lake City)—100-w, lat. 40° 40' 59", long. 111° 31' 22".
- ★ **Park City, Snyderville & Kimball Junction**—K53BC, Summit County, Courthouse, Coalville, UT (KUED Ch. 7 Salt Lake City)—100-w, lat. 40° 40' 59", long. 111° 31' 22".
- Parowan**—K03AR, Iron County, Box 429, Parowan, UT 84761 (KUTV Ch. 2 Salt Lake City)—10-w, lat. 37° 50' 31", long. 112° 58' 26".
- Parowan**—K08CD, Iron County, Box 429, Parowan, UT 84761 (KTVX Ch. 4 Salt Lake City)—10-w, lat. 38° 09' 29", long. 112° 38' 13".
- Parowan**—K10CJ, Iron County, Box 429, Parowan, UT 84761 (KSL-TV Ch. 5 Salt Lake City)—10-w, lat. 37° 50' 31", long. 112° 58' 26".
- Parowan**—K12FL, Iron County School District, Box 879, Cedar City, UT (KUED Ch. 7 Salt Lake City)—10-w, lat. 38° 09' 29", long. 112° 38' 13".
- ★ **Parowan**—K32AG, Iron County, Box 429, Parowan, UT 84761 (KUTV Ch. 2 Salt Lake City)—100-w, lat. 37° 50' 32", long. 112° 58' 27".
- Parowan**—K34AG, Iron County, Box 429, Parowan, UT 84761 (KTVX Ch. 4 Salt Lake City)—100-w, lat. 37° 50' 32", long. 112° 58' 27".
- Parowan**—K36AI, Iron County, Box 429, Parowan, UT 84761 (KSL-TV Ch. 5 Salt Lake City)—100-w, lat. 37° 50' 32", long. 112° 58' 27".
- Parowan**—K38CM, Iron County, Box 429, Parowan, UT 84761 (KUED Ch. 7 Salt Lake City)—100-w, lat. 37° 50' 32", long. 112° 58' 10".
- Parowan**—K40CH, Iron County, Box 429, Parowan, UT 84761 (KBYU-TV Ch. 11 Provo)—100-w, lat. 37° 50' 32", long. 112° 58' 27".
- ★ **Parowan**—K44AF, Iron County, Box 429, Parowan, UT 84761 (KUED Ch. 7 Salt Lake City)—100-w, lat. 37° 50' 32", long. 112° 58' 27".
- Parowan, Summit & Enoch**—K42AF, Iron County, Box 429, Parowan, UT 84761 (KSTU Ch. 13 Salt Lake City)—100-w, lat. 37° 50' 32", long. 112° 58' 27".
- ★ **Payson & Santaquin**—K23AC, Reed R. & Veryllyn M. Ekins III, Box 188, Payson, UT (KUTV Ch. 2 Salt Lake City)—100-w, lat. 40° 01' 28", long. 111° 42' 54".
- ★ **Payson & Santaquin**—K36AG, Reed R. & Veryllyn M. Ekins III, Box 188, Payson, UT (KTVX Ch. 4 Salt Lake City)—100-w, lat. 40° 01' 28", long. 111° 42' 54".
- ★ **Payson & Santaquin**—K42AH, Reed R. & Veryllyn M. Ekins III, Box 188, Payson, UT (KSL-TV Ch. 5 Salt Lake City)—100-w, lat. 40° 01' 28", long. 111° 42' 54".
- ★ **Payson & Santaquin**—K48AR, Reed R. & Veryllyn M. Ekins III, Box 188, Payson, UT (KUED Ch. 7 Salt Lake City)—100-w, lat. 40° 01' 28", long. 111° 42' 54".
- ★ **Payson & Santaquin**—K54AR, Reed R. & Veryllyn M. Ekins III, Box 188, Payson, UT (KBYU-TV Ch. 11 Provo)—100-w, lat. 40° 01' 28", long. 111° 42' 54".
- ★ **Payson & Santaquin**—K64BP, Reed R. & Veryllyn M. Ekins III, Box 188, Payson, UT (KSTU Ch. 13 Salt Lake City)—100-w, lat. 40° 01' 28", long. 111° 42' 54".
- Peoa**—See K08IE, Oakley.
- Peoa**—See K10JB, Oakley.
- Peoa**—See K12JM, Oakley.
- Peoa**—See K69AR, Oakley.
- Pine Valley**—See K08EN, Central.
- Pine Valley**—K1100, Washington County Television Dept., 48 North 400 East, St. George, UT (KTVX Ch. 4 Salt Lake City)—10-w, lat. 37° 30' 46", long. 113° 39' 14".
- Pine Valley**—See K55CH, Enterprise.
- Price**—See K06DR, Emery County.
- Price**—See K08AU, Emery County.
- Price**—See K10AZ, Emery County.
- Price**—See K12AZ, Emery County (rural).
- Price**—See K68AX, Carbon County.
- Randolph & farm area north**—K09BA, Rich County, County Courthouse, Randolph, UT (KTVX Ch. 4 Salt Lake City)—1-w, lat. 41° 39' 54", long. 111° 05' 55".
- Randolph & farm area north**—K11BF, Rich County, County Courthouse, Randolph, UT (KSL-TV Ch. 5 Salt Lake City)—1-w, lat. 41° 39' 54", long. 111° 05' 55".
- Randolph & farm area north**—K13QJ, Rich County, County Courthouse, Randolph, UT (KUTV Ch. 2 Salt Lake City)—10-w, lat. 41° 39' 54", long. 111° 05' 55".
- Randolph & Woodruff**—K47AI, Rich County, County Courthouse, Randolph, UT (KUTV Ch. 2 Salt Lake City)—100-w, lat. 41° 37' 31", long. 111° 07' 23".
- Randolph & Woodruff**—K49AP, Rich County, County Courthouse, Randolph, UT (KTVX Ch. 4 Salt Lake City)—100-w, lat. 41° 37' 31", long. 111° 07' 23".
- Randolph & Woodruff**—K53AX, Rich County, County Courthouse, Randolph, UT (KSTU Ch. 13 Salt Lake City)—100-w, lat. 41° 37' 31", long. 111° 07' 23".
- Randolph & Woodruff**—K55BS, U. of Utah, 205 Talmage Bldg., Salt Lake City, UT 84112 (KUED Ch. 7 Salt Lake City)—100-w, lat. 41° 37' 31", long. 111° 07' 23".
- Redmond**—See K62BP, Salina.
- Redmond & Salina**—K64BC, Sevier County, Sevier County Clerk, Richfield, UT (KUED Ch. 7 Salt Lake City)—10-w, lat. 38° 52' 37", long. 111° 52' 30".
- Redmond & Salina**—K66BK, Sevier County, Sevier County Clerk, Richfield, UT (KSTU Ch. 13 Salt Lake City)—10-w, lat. 38° 52' 37", long. 111° 52' 30".
- Redwash**—See K07CY, Bonanza.
- Redwash**—See K09CY, Bonanza.
- Redwash**—See K11DF, Bonanza.

Redwash—See K13HF, Bonanza.

Richfield—See K03AS, Elsinore.

Richfield—See K06BQ, Elsinore.

Richfield—See K07CQ, Elsinore.

Richfield—K36CB, U. of Utah, 205 Talmage Bldg., Salt Lake City, UT 84112 (KULC Ch. 9 Ogden)—100-w, lat. 38° 38' 04", long. 112° 03' 33".

Richfield—See K40AB, Elsinore.

Richfield, Monroe & Elsinore area—K38AQ, Sevier County, Sevier County Clerk, Richfield, UT (KBYU-TV Ch. 11 Provo)—100-w, lat. 38° 38' 04", long. 112° 03' 33".

Richfield, Monroe & rural Sevier County—K42AJ, U. of Utah, 205 Talmage Bldg., Salt Lake City, UT 84112 (KUED Ch. 7 Salt Lake City)—100-w, lat. 38° 38' 04", long. 112° 03' 33".

Rockville—K04BB, Washington County Television Dept., 48 North 400 East, St. George, UT (KTVX Ch. 4 Salt Lake City)—10-w, lat. 37° 09' 00", long. 113° 01' 48".

Rockville—K05AR, Washington County Television Dept., 48 North 400 East, St. George, UT (KSL-TV Ch. 5 Salt Lake City)—10-w, lat. 37° 09' 00", long. 113° 01' 48".

Rockville—K07PX, Washington County Television Dept., 48 North 400 East, St. George, UT (KVBC Ch. 3 Las Vegas, NV)—10-w, lat. 37° 09' 00", long. 113° 01' 48".

Rockville—K09CD, Washington County Television Dept., 48 North 400 East, St. George, UT (KUTV Ch. 2 Salt Lake City)—10-w, lat. 37° 09' 00", long. 113° 01' 48".

Rockville—K60BI, Washington County Television Dept., 48 North 400 East, St. George, UT (KBYU-TV Ch. 11 Provo)—100-w, lat. 37° 09' 00", long. 113° 01' 48".

Roosevelt—See K06DY, Lapoint.

Roosevelt—See K08CS, Lapoint.

Roosevelt—See K10DD, Lapoint.

Roosevelt—See K12FG, Lapoint.

Roosevelt—K53BB, Duchesne County, Box 270, Duchesne, UT (KBYU-TV Ch. 11 Provo)—100-w, lat. 40° 19' 27", long. 110° 09' 19".

Roosevelt—K55DG, Duchesne County, Box 270, Duchesne, UT (KSTU Ch. 13 Salt Lake City)—1-w, lat. 40° 19' 27", long. 110° 09' 19".

Rural Beaver County—See K1680, Milford.

Rural Garfield County—K45BY, Garfield County, Courthouse Bldg., Panguitch, UT (KBYU-TV Ch. 11 Provo)—100-w, lat. 37° 45' 21", long. 111° 52' 27".

St. George—K02AV, Washington County Television Dept., 48 North 400 East, St. George, UT (KVBC Ch. 3 Las Vegas, NV)—10-w, lat. 37° 04' 18", long. 113° 32' 34".

St. George—K08BN, Washington County Television Dept., 48 North 400 East, St. George, UT (KSL-TV Ch. 5 Salt Lake City)—10-w, lat. 37° 04' 18", long. 113° 32' 34".

St. George—K11JE, Washington County Television Dept., 48 North 400 East, St. George, UT (KVBC Ch. 3 Las Vegas, NV)—10-w, lat. 37° 04' 18", long. 113° 32' 34".

St. George—K13CA, Washington County Television Dept., 48 North 400 East, St. George, UT (KTVX Ch. 4 Salt Lake City)—10-w, lat. 37° 04' 18", long. 113° 32' 34".

St. George—K53BD, Washington County Television Dept., 48 North 400 East, St. George, UT (KUED Ch. 7 Salt Lake City)—100-w, lat. 37° 03' 49", long. 113° 34' 20".

St. George—K69CD, Washington County Television Dept., 48 North 400 East, St. George, UT (KBYU-TV Ch. 11 Provo)—100-w, lat. 37° 03' 49", long. 113° 34' 20".

Salina—See K64BC, Redmond.

Salina—See K66BK, Redmond.

Salina & Redmond—K62BP, Sevier County, Sevier County Clerk, Richfield, UT (KBYU-TV Ch. 11 Provo)—10-w, lat. 38° 52' 37", long. 111° 52' 30".

Salina & Sigurd—K08CM, Sevier County, Sevier County Clerk, Richfield, UT (KUTV Ch. 2 Salt Lake City)—10-w, lat. 38° 52' 37", long. 111° 52' 30".

Salina & Sigurd—K10CT, Sevier County, Sevier County Clerk, Richfield, UT (KTVX Ch. 4 Salt Lake City)—10-w, lat. 38° 52' 37", long. 111° 52' 30".

Salina & Sigurd—K12CJ, Sevier County, Sevier County Clerk, Richfield, UT (KSL-TV Ch. 5 Salt Lake City)—10-w, lat. 38° 52' 37", long. 111° 52' 30".

★ **Salt Lake City**—K67DV, Channel America LPTV Holdings Inc., Suite 804, 24 W. 57th St., New York, NY 10019 (KUSK Ch. 7 Prescott-Phoenix, AZ)—100-w, lat. 40° 46' 10", long. 111° 53' 00". Note: Plans to operate as LPTV.

Salt Lake North Beach—K13HI, Bonneville Holding Co., Broadcast House, 5 Triad Center, Salt Lake City, UT 84180-1160 (KSL-TV Ch. 5 Salt Lake City)—1-w, lat. 40° 46' 09", long. 111° 53' 23".

Sanpete County—See K49AO, Juab County.

Santa Clara—See K04AZ, Montoqua.

Santa Clara—K43CC, MWT Ltd., 2257 Texas St., Salt Lake City, UT 84109 (KSTU Ch. 13 Salt Lake City)—100-w, lat. 37° 09' 30", long. 113° 53' 20".

Santa Clara & Washington, UT & Littlefield, AZ—K41AG, Washington County Television Dept., 48 North 400 East, St. George, UT (KVBC Ch. 3 Las Vegas, NV)—100-w, lat. 37° 09' 30", long. 113° 53' 20".

Santaquin—See K23AC, Payson.

Santaquin—See K36AG, Payson.

Santaquin—See K42AH, Payson.

Santaquin—See K48AR, Payson.

Santaquin—See K54AR, Payson.

Santaquin—See K64BP, Payson.

Scipio—See K06DH, Holden.

Scipio—See K08DP, Holden.

Scipio—See K10EB, Holden.

Scipio—See K12DH, Holden.

Scotfield—K08CF, Carbon County, Carbon County Courthouse, Price, UT (KUTV Ch. 2 Salt Lake City)—1-w, lat. 39° 42' 40", long. 111° 09' 20".

Scotfield—K10CL, Carbon County, Carbon County Courthouse, Price, UT (KTVX Ch. 4 Salt Lake City)—1-w, lat. 39° 42' 40", long. 111° 09' 20".

Scotfield—K12CE, Carbon County, Carbon County Courthouse, Price, UT (KSL-TV Ch. 5 Salt Lake City)—1-w, lat. 39° 42' 40", long. 111° 09' 20".

Sevier—See K03AS, Elsinore.

Sevier—See K06BQ, Elsinore.

Sevier—See K07CQ, Elsinore.

Sevier County (rural)—See K42AJ, Richfield.

Sigurd—See K08CM, Salina.

Sigurd—See K10CT, Salina.

Sigurd—See K12CJ, Salina.

★ **Silver Fork**—K13PT, Big Cottonwood Canyon Assn., Star Rte., Brighton, UT (KSL-TV Ch. 5 Salt Lake City)—1-w, lat. 40° 37' 52", long. 111° 36' 27".

Snyderville—See K47AJ, Coalville.

Snyderville—See K49AR, Coalville.

Snyderville—See K51AR, Park City.

Snyderville—See K53BC, Park City.

Snyderville—See K55DK, Coalville.

Spring Glen—See K06DR, Emery County.

Spring Glen—See K08AU, Emery County.

Spring Glen—See K10AZ, Emery County.

Spring Glen—See K12AZ, Emery County (rural).

Spring Glen—K64AA, KUTV Inc., 2185 South 3600 West, Salt Lake City, UT 84119 (KUTV Ch. 2 Salt Lake City)—100-w, lat. 39° 45' 22", long. 110° 59' 26".

Spring Glen—See K66AA, Duchesne County.

Strawberry River—See K08CT, Duchesne County.

Strawberry River—See K10DE, Duchesne County.

Strawberry River—See K12DL, Duchesne County.

Summit—See K42AF, Parowan.

Summit County—K59AF, Summit County, Courthouse, Coalville, UT (KUTV Ch. 2 Salt Lake City)—100-w, lat. 40° 51' 18", long. 111° 28' 44".

Summit County—K61AB, Summit County, Courthouse, Coalville, UT (KTVX Ch. 4 Salt Lake City)—100-w, lat. 40° 51' 18", long. 111° 28' 44".

Summit County—K63AC, Summit County, Courthouse, Coalville, UT (KSL-TV Ch. 5 Salt Lake City)—100-w, lat. 40° 51' 18", long. 111° 28' 44".

Summit County—K65AD, U. of Utah, 205 Talmage Bldg., Salt Lake City, UT 84112 (KUED Ch. 7 Salt Lake City)—100-w, lat. 40° 51' 18", long. 111° 28' 44".

Summit County (rural areas)—K43AA, Summit County, Courthouse, Coalville, UT (KSTU Ch. 13 Salt Lake City)—100-w, lat. 40° 51' 18", long. 111° 28' 44".

Tabiona—See K07NV, Hanna.

Tabiona—See K09MQ, Hanna.

Tabiona—See K11ND, Hanna.

Tabiona & Myton—K57CK, U. of Utah, 205 Talmage Bldg., Salt Lake City, UT 84112 (KUED Ch. 7 Salt Lake City)—100-w, lat. 40° 21' 45", long. 110° 47' 31".

Teasdale—See K42AE, Bicknell.

Teasdale & Torrey—K02BO, County of Wayne, County Clerk, Loa, UT (KUTV Ch. 2 Salt Lake City)—5-w, lat. 38° 17' 00", long. 111° 30' 37".

Teasdale & Torrey—K04BN, County of Wayne, County Clerk, Loa, UT (KTVX Ch. 4 Salt Lake City)—5-w, lat. 38° 17' 00", long. 111° 30' 37".

Teasdale & Torrey—K05BG, County of Wayne, County Clerk, Loa, UT (KSL-TV Ch. 5 Salt Lake City)—5-w, lat. 38° 17' 00", long. 111° 30' 37".

Thompson—K10BS, Thompson TV Assn., Thompson, UT (KREX-TV Ch. 5 Grand Junction, CO)—1-w, lat. 38° 59' 16", long. 109° 41' 25".

Toquerville—K03AL, Washington County Television Dept., 48 North 400 East, St. George, UT (KVBC Ch. 3 Las Vegas, NV)—1-w, lat. 37° 16' 21", long. 113° 16' 34".

Toquerville—K05CP, Washington County Television Dept., 48 North 400 East, St. George, UT (KUED Ch. 7 Salt Lake City)—1-w, lat. 37° 16' 21", long. 113° 16' 34".

Toquerville—K07CG, Washington County Television Dept., 48 North 400 East, St. George, UT (KLAS-TV Ch. 8 Las Vegas, NV)—1-w, lat. 37° 16' 21", long. 113° 16' 34".

Toquerville—K09KP, Washington County Television Dept., 48 North 400 East, St. George, UT (KVBC Ch. 3 Las Vegas, NV)—10-w, lat. 37° 17' 22", long. 113° 16' 30".

Translators—Utah

Toquerville—K12BQ, Washington County Television Dept., 48 North 400 East, St. George, UT (KTNV Ch. 13 Las Vegas, NV)—1-w, lat. 37° 16' 21", long. 113° 16' 34".

Toquerville—See K66BP, Leeds.

Torrey—See K02B0, Teasdale.

Torrey—See K04BN, Teasdale.

Torrey—See K05BG, Teasdale.

Torrey—K40AH, U. of Utah, 205 Talmage Bldg., Salt Lake City, UT 84112 (KUED Ch. 7 Salt Lake City)—100-w, lat. 38° 16' 42", long. 111° 30' 34".

Torrey—See K42AE, Bicknell.

Tropic—See K02IF, Cannonville.

Tropic—See K04IN, Cannonville.

Tropic—See K05FY, Cannonville.

Tropic—K29BZ, Tropic City, c/o City Clerk, Tropic, UT 84776 (KSTU Ch. 13 Salt Lake City)—10-w, lat. 37° 42' 46", long. 112° 04' 37".

Vernal—See K07CY, Bonanza.

Vernal—See K09CY, Bonanza.

Vernal—See K11DF, Bonanza.

Vernal—See K13HF, Bonanza.

Vernal & Bonanza—K49AT, Uintah County, Uintah County Bldg., Vernal, UT (KBYU-TV Ch. 11 Provo)—100-w, lat. 40° 21' 01", long. 109° 09' 49".

Vernal & Bonanza—K51AO, Uintah County, Uintah County Bldg., Vernal, UT (KSTU Ch. 13 Salt Lake City)—1-w, lat. 40° 21' 01", long. 109° 09' 49".

Veyo—See K04AZ, Montoqua.

Virgin—K02AW, Washington County Television Dept., 48 North 400 East, St. George, UT (KUTV Ch. 2 Salt Lake City)—10-w, lat. 37° 13' 24", long. 113° 12' 40".

Virgin—K08B0, Washington County Television Dept., 48 North 400 East, St. George, UT (KSL-TV Ch. 5 Salt Lake City)—10-w, lat. 37° 13' 24", long. 113° 12' 40".

Virgin—K110P, Washington County Television Dept., 48 North 400 East, St. George, UT (KVBC Ch. 3 Las Vegas, NV)—10-w, lat. 37° 13' 24", long. 113° 12' 40".

Virgin—K13QK, Washington County Television Dept., 48 North 400 East, St. George, UT (KTVX Ch. 4 Salt Lake City)—10-w, lat. 37° 13' 24", long. 113° 12' 40".

Virgin—K62BR, U. of Utah, 205 Talmage Bldg., Salt Lake City, UT 84112 (KUED Ch. 7 Salt Lake City)—20-w, lat. 37° 13' 45", long. 113° 13' 45".

Virgin—K84BE, Washington County Television Dept., 48 North 400 East, St. George, UT (KBYU-TV Ch. 11 Provo)—100-w, lat. 37° 13' 24", long. 113° 12' 40".

Wanship—K06JH, Summit County, Courthouse, Coalville, UT (KUTV Ch. 2 Salt Lake City)—100-w, lat. 40° 48' 31", long. 111° 23' 41".

Wanship—K08JE, Summit County, Courthouse, Coalville, UT (KTVX Ch. 4 Salt Lake City)—100-w, lat. 40° 48' 31", long. 111° 23' 41".

Wanship—K10K0, Summit County, Courthouse, Coalville, UT (KSL-TV Ch. 5 Salt Lake City)—100-w, lat. 40° 48' 31", long. 111° 23' 41".

Wanship—K12LC, Summit County, Courthouse, Coalville, UT (KUED Ch. 7 Salt Lake City)—100-w, lat. 40° 48' 31", long. 111° 23' 41".

Washington—See K41AG, Santa Clara.

Washington & rural Washington County—K47AK, U. of Utah, 205 Talmage Bldg., Salt Lake City, UT 84112 (KUED Ch. 7 Salt Lake City)—100-w, lat. 37° 09' 15", long. 113° 51' 32".

★ **Washington County**—K21CI, U. of Utah, 205 Talmage Bldg., Salt Lake City, UT 84112—100-w, lat. 37° 09' 15", long. 113° 53' 00".

Washington County—See K47AK, Washington.

Wayne County (rural)—K09CU, County of Wayne, County Clerk, Loa, UT (KTVX Ch. 4 Salt Lake City)—5-w, lat. 38° 28' 20", long. 111° 48' 29".

Wayne County (rural)—K11DB, County of Wayne, County Clerk, Loa, UT (KUTV Ch. 2 Salt Lake City)—10-w, lat. 38° 28' 20", long. 111° 48' 29".

Wayne County (rural)—K13CY, County of Wayne, County Clerk, Loa, UT (KSL-TV Ch. 5 Salt Lake City)—10-w, lat. 38° 28' 20", long. 111° 48' 29".

Wayne County (rural)—K65AL, U. of Utah, 205 Talmage Bldg., Salt Lake City, UT 84112 (KUED Ch. 7 Salt Lake City)—100-w, lat. 38° 32' 10", long. 112° 04' 19".

Wellsville—See K08BP, Logan.

Wellsville—See K10BX, Logan.

Wellsville—See K13AZ, Logan.

Wendover—K08EI, Wendover City, Wendover, UT (KUTV Ch. 2 Salt Lake City)—1-w, lat. 40° 44' 31", long. 114° 02' 06".

Wendover—K10ES, Wendover City, Wendover, UT (KTVX Ch. 4 Salt Lake City)—1-w, lat. 40° 44' 31", long. 114° 02' 06".

Wendover—K12EB, Wendover City, Wendover, UT (KSL-TV Ch. 5 Salt Lake City)—1-w, lat. 40° 44' 31", long. 114° 02' 06".

Wendover—K57BE, Wendover City, Wendover, UT (KUED Ch. 7 Salt Lake City)—20-w, lat. 40° 44' 31", long. 114° 02' 06".

West Millard County—See K72AQ, Delta.

West Millard County—See K83AF, Delta.

Woodland—See K48AE, Kamas.

Woodland—See K50AC, Kamas.

Woodland—See K52AE, Kamas.

Woodland—See K54AE, Kamas.

Woodruff—K08BV, Woodruff City TV, Woodruff, UT (KTVX Ch. 4 Salt Lake City)—1-w, lat. 41° 30' 47", long. 111° 05' 40".

Woodruff—K10CD, Woodruff City TV, Woodruff, UT (KUTV Ch. 2 Salt Lake City)—1-w, lat. 41° 30' 47", long. 111° 05' 40".

Woodruff—K12BX, Woodruff City TV, Woodruff, UT (KSL-TV Ch. 5 Salt Lake City)—1-w, lat. 41° 30' 47", long. 111° 05' 40".

Woodruff—See K47AI, Randolph.

Woodruff—See K49AP, Randolph.

Woodruff—See K53AX, Randolph.

Woodruff—See K55BS, Randolph. Ready.

VERMONT

Bellows Falls—W62AT, Mt. Mansfield Television Inc., Box 608, Burlington, VT 05402 (WCAX-TV Ch. 3 Burlington)—100-w, lat. 43° 26' 17", long. 72° 27' 08".

Bennington—See W51AE, Adams, MA.

Bennington, Dorset & Manchester—W36AX, U. of Vermont & State Agricultural College, 88 Ethan Allan Ave., Winooski, VT 05404 (WVTA Ch. 41 Windsor)—100-w, lat. 43° 09' 57", long. 73° 06' 57".

Bennington, Manchester, Manchester Center & Manchester Depot—W69AD, Mt. Mansfield Television Inc., Box 608, Burlington, VT 05402 (WCAX-TV Ch. 3 Burlington)—100-w, lat. 43° 10' 00", long. 73° 06' 58".

★ **Brattleboro**—W69AP, Mt. Mansfield Television Inc., Box 608, Burlington, VT 05402 (WCAX-TV Ch. 3 Burlington)—100-w, lat. 42° 51' 20", long. 72° 32' 20".

★ **Burlington**—W39AS, Full Gospel Business Men's Fellowship, International-Vermont Chapter, 45 Poirier Place, Burlington, VT 05401—100-w, lat. 44° 21' 52", long. 72° 55' 53".

Dorset—See W36AX, Bennington.

Dover & Wilmington—W76AJ, U. of Vermont & State Agricultural College, 88 Ethan Allan Ave., Winooski, VT 05404 (WVTA Ch. 41 Windsor)—100-w, lat. 42° 51' 03", long. 72° 48' 13".

Manchester—See W36AX, Bennington.

Manchester—See W69AD, Bennington.

Manchester Center—See W69AD, Bennington.

Manchester Depot—See W69AD, Bennington.

Newport—W61AE, Citadel Communications Co. Ltd., 100 Market Square, Burlington, VT 05401 (WVNY Ch. 22 Burlington, VT-Plattsburgh, NY)—1-w, lat. 44° 55' 28", long. 72° 31' 30".

North Bennington—See W04AL, Bennington.

North Bennington & Pownal—W79AV, U. of Vermont & State Agricultural College, 88 Ethan Allan Ave., Winooski, VT 05404 (WVTA Ch. 41 Windsor)—100-w, lat. 42° 51' 47", long. 73° 13' 46".

Pownal—See W79AV, North Bennington.

Rutland—W63AD, Citadel Communications Co. Ltd., 100 Market Square, Burlington, VT 05401 (WVNY Ch. 22 Burlington, VT-Plattsburgh, NY)—100-w, lat. 43° 38' 23", long. 72° 50' 10".

Rutland—W69AR, Mt. Mansfield Television Inc., Box 608, Burlington, VT 05402 (WCAX-TV Ch. 3 Burlington)—100-w, lat. 43° 34' 04", long. 73° 00' 32".

Rutland & West Rutland—W07AG, Viacom Bcstg. Inc., Box 4035, Albany, NY 12204 (WNYT Ch. 13 Albany-Troy-Schenectady, NY)—1-w, lat. 43° 34' 58", long. 73° 00' 50".

West Rutland—See W07AG, Rutland.

White River Junction—See W65AM, Lebanon, NH.

Wilmington—See W76AJ, Dover.

Windsor—W10AA, Windsor Area Jaycees Inc., Windsor, VT (WCAX-TV Ch. 3 Burlington)—1-w, lat. 43° 31' 41", long. 72° 22' 37".

Windsor—13AB, Windsor Area Jaycees Inc., Windsor, VT (WMTW-TV Ch. 8 Portland-Poland Spring, ME)—1-w, lat. 43° 31' 41", long. 72° 22' 37".

VIRGINIA

Abingdon—W60AG, Holston Valley Bcstg. Corp., Box WKPT, Kingsport, TN 37662 (WKPT-TV Ch. 19 Kingsport-Johnson City, TN-Bristol, VA)—1-w, lat. 36° 49' 15", long. 82° 04' 40".

Albemarle County rural area & Charlottesville—W74AJ, Albemarle County School Board, County Office Bldg., 401 McIntyre Rd., Charlottesville, VA 22901 (WCVE-TV Ch. 23 Richmond)—100-w, lat. 37° 59' 10", long. 78° 28' 54".

Albemarle County rural area & Charlottesville—W76AG, Central Virginia Educational TV Corp., Box 3237, 23 Sesame St., Richmond, VA 23235 (WCVW Ch. 57 Richmond)—100-w, lat. 37° 59' 10", long. 78° 28' 54".

Amherst—W80AN, Blue Ridge ETV Assn., Box 13246, Roanoke, VA 24032 (WBRA-TV Ch. 15 Roanoke)—100-w, lat. 37° 34' 15", long. 79° 11' 15".

Arlington & vicinity—W48AW, Los Cerezos Television Co., 12222 Appaloosa Dr., Phoenix, AZ 85044 (WVNT Ch. 53 Goldvein)—1000-w, lat. 38° 53' 44", long. 77° 08' 04".

Austinville—See W03AJ, Wytheville.

Bernton & Criders—W07BL, County of Rockingham, 2 S. Main St., Harrisonburg, VA (WVIR-TV Ch. 29 Charlottesville)—10-w, lat. 38° 43' 32", long. 79° 00' 32".

- ★ **Bergton & Criders**—W09BC, County of Rockingham, 2 S. Main St., Harrisonburg, VA (WRC-TV Ch. 4 Washington, DC)—10-w, lat. 38° 49' 16", long. 78° 57' 52".
- Bergton & Criders**—W11AZ, County of Rockingham, 2 S. Main St., Harrisonburg, VA (WUSA Ch. 9 Washington, DC)—10-w, lat. 38° 43' 32", long. 78° 00' 32".
- Bergton & Criders**—W13BB, County of Rockingham, 2 S. Main St., Harrisonburg, VA (WTTG Ch. 5 Washington, DC)—10-w, lat. 38° 43' 32", long. 79° 00' 32".
- Big Stone Gap, East Stone Gap, Little Stone Gap & Little Italy Bottom**—W07BC, Roy H. Park Bcstg. of Tri-Cities Inc., Box 1130, 338 E. Main St., Johnson City, TN 37601 (WJHL-TV Ch. 11 Kingsport-Johnson City, TN-Bristol, VA)—1-w, lat. 36° 50' 27", long. 82° 44' 16".
- Bland**—W69AK, Blue Ridge ETV Assn., Box 13246, Roanoke, VA 24032 (WBRA-TV Ch. 15 Roanoke)—100-w, lat. 37° 05' 48", long. 81° 07' 24".
- Castlewood**—W57AI, Russell County Board of Supervisors, Box 1208, Lebanon, VA (WKPT-TV Ch. 19 Kingsport-Johnson City, TN-Bristol, VA)—100-w, lat. 36° 56' 23", long. 82° 13' 55".
- Castlewood**—W59AL, Russell County Board of Supervisors, Box 1208, Lebanon, VA (WJHL-TV Ch. 11 Johnson City, TN-Bristol, VA-Kingsport, TN)—100-w, lat. 36° 56' 23", long. 82° 13' 55".
- ★ **Castlewood**—W64AQ, Russell County Board of Supervisors, Box 1208, Lebanon, VA (WCYB-TV Ch. 5 Bristol, VA-Kingsport-Johnson City, TN)—100-w, lat. 36° 52' 23", long. 82° 13' 55".
- Charlottesville**—W64AO, Benedek Bcstg. of Virginia Inc., Box TV3, Harrisonburg, VA 22801-0030 (WHSV-TV Ch. 3 Harrisonburg)—100-w, lat. 37° 59' 03" long. 78° 28' 52".
- Charlottesville**—See W74AJ, Albemarle County.
- Charlottesville**—See W76AG, Albemarle County.
- Chase City, Mecklenburg County (rural) & South Hill**—W77AE, Central Virginia Educational TV Corp., Box 3237, 23 Sesame St., Richmond, VA 23235 (WCVE-TV Ch. 23 Richmond)—100-w, lat. 36° 48' 18", long. 78° 20' 38".
- Chase City, Mecklenburg County (rural) & South Hill**—W79AT, Central Virginia Educational TV Corp., Box 3237, 23 Sesame St., Richmond, VA 23235 (WCVW Ch. 57 Richmond)—100-w, lat. 36° 46' 18", long. 78° 20' 38".
- Cobbs Creek**—W74AU, Central Virginia Educational TV Corp., Box 3237, 23 Sesame St., Richmond, VA 23235 (WCVE-TV Ch. 23 Richmond)—100-w, lat. 37° 30' 15", long. 76° 23' 56".
- Cobbs Creek**—W76AN, Central Virginia Educational TV Corp., Box 3237, 23 Sesame St., Richmond, VA 23235 (WCVW Ch. 57 Richmond)—100-w, lat. 37° 30' 15", long. 76° 23' 56".
- Craddockville**—See W25AA, Onancock.
- Craddockville**—See W41AC, Onancock.
- Craddockville**—See W44AO, Onancock.
- Craddockville**—W52AB, County of Accomack, Accomac, VA (WHRO-TV Ch. 15 Hampton-Norfolk)—100-w, lat. 37° 36' 11", long. 75° 50' 33".
- Craddockville**—W58AK, County of Accomack, Accomac, VA (WTKR-TV Ch. 3 Norfolk)—100-w, lat. 37° 36' 11", long. 75° 50' 33".
- Craddockville**—See W60AL, Onancock.
- Craddockville**—W63AM, County of Accomack, Accomac, VA (WAVY-TV Ch. 10 Portsmouth-Norfolk-Newport News)—100-w, lat. 37° 36' 11", long. 75° 50' 33".
- Craddockville**—See W68BH, Onancock.
- Criders**—See W07BL, Bergton.
- Criders**—See W09BC, Bergton.
- Criders**—See W11AZ, Bergton.
- Criders**—See W13BB, Bergton.
- Culpeper, Madison & Ruckersville**—W49AV, Shenandoah Valley Educational TV Corp., 298 Port Republic Rd., Harrisonburg, VA 22801 (WVPT Ch. 51 Staunton)—1000-w, lat. 38° 28' 43", long. 78° 24' 58".
- Danville**—W81AG, Central Virginia Educational TV Corp., Box 3237, 23 Sesame St., Richmond, VA 23235 (WCVE-TV Ch. 23 Richmond)—1000-w, lat. 36° 44' 28", long. 79° 23' 05".
- Danville**—W83AJ, Central Virginia Educational TV Corp., Box 3237, 23 Sesame St., Richmond, VA 23235 (WCVW Ch. 57 Richmond)—100-w, lat. 36° 44' 28", long. 79° 23' 05".
- Dickinsonville**—W63AK, Russell County Board of Supervisors, Box 1208, Lebanon, VA (WKPT-TV Ch. 19 Kingsport-Johnson City, TN-Bristol, VA)—100-w, lat. 36° 50' 57", long. 82° 11' 03".
- Dickinsonville**—W65AR, Russell County Board of Supervisors, Box 1208, Lebanon, VA (WJHL-TV Ch. 11 Johnson City, TN-Bristol, VA-Kingsport, TN)—100-w, lat. 36° 50' 57", long. 82° 11' 03".
- ★ **Dickinsonville**—W67AT, Russell County Board of Supervisors, Box 1208, Lebanon, VA (WCYB-TV Ch. 5 Bristol, VA-Kingsport-Johnson City, TN)—100-w, lat. 36° 50' 57", long. 82° 11' 03".
- Driver**—W68BI, Channel America LPTV Holdings Inc., Suite 804, 24 W. 57th St., New York, NY 10019 (KTBN-TV Ch. 40 Santa Ana-Los Angeles, CA)—1000-w, lat. 36° 50' 40", long. 76° 18' 58".
- Drockett**—See W03AJ, Wytheville.
- East Stone Gap**—See W07BC, Big Stone Gap.
- Fort Chiswell**—See W03AJ, Wytheville.
- ★ **Fredericksburg**—W42AV, Greater Washington Educational TV Assn. Inc., Box 2626, Washington, DC 20013 (WETA-TV Ch. 26 Washington, DC)—436-w, lat. 38° 16' 50", long. 77° 26' 11".
- Front Royal**—W28AL, Channel 10 Television, Box 10, 123 E. Court St., Woodstock, VA 22664 (W10AZ Ch. 10 Woodstock)—lat. 39° 11' 12", long. 78° 09' 06". **Note:** Licensed as LPTV.
- Front Royal, Strasburg & Winchester**—W42AC, Shenandoah Valley Educational TV Corp., 298 Port Republic Rd., Harrisonburg, VA 22801 (WVPT Ch. 51 Staunton)—1000-w, lat. 38° 57' 38", long. 78° 20' 00".
- Galax**—W74AP, Blue Ridge ETV Assn., Box 13246, Roanoke, VA 24032 (WBRA-TV Ch. 15 Roanoke)—100-w, lat. 36° 33' 35", long. 80° 49' 24".
- Garden City & Sugar Loaf areas**—W67AB, Blue Ridge ETV Assn., Box 13246, Roanoke, VA 24032 (WBRA-TV Ch. 15 Roanoke)—100-w, lat. 37° 15' 01", long. 79° 56' 00".
- Garden City, Hidden Valley, South Salem & Sugar Loaf**—W02AE, Park Communications Inc., Church Ave. at 3rd St., Roanoke, VA 24011 (WSLS-TV Ch. 10 Roanoke)—1-w, lat. 37° 15' 01", long. 79° 56' 00".
- Garden City, Hidden Valley, South Salem & Sugar Loaf**—W04AG, WOJB Television Inc., Box 7, Roanoke, VA 24022-0007 (WDBJ Ch. 7 Roanoke)—1-w, lat. 37° 15' 01", long. 79° 56' 00".
- Gate City & Weber City**—W07BK, Holston Valley Bcstg. Corp., Box WKPT, Kingsport, TN 37662 (WKPT-TV Ch. 19 Kingsport-Johnson City, TN-Bristol, VA)—1-w, lat. 36° 38' 29", long. 82° 32' 39".
- Halifax & South Boston**—W71AH, Central Virginia Educational TV Corp., Box 3237, 23 Sesame St., Richmond, VA 23235 (WCVE-TV Ch. 23 Richmond)—100-w, lat. 36° 45' 25" long. 78° 58' 29".
- Halifax & South Boston**—W73AJ, Central Virginia Educational TV Corp., Box 3237, 23 Sesame St., Richmond, VA 23235 (WCVW Ch. 57 Richmond)—100-w, lat. 36° 45' 25", long. 78° 58' 29".
- Hampton**—See W65AW, Norfolk.
- Harrisonburg**—See W16AA, Rockingham County.
- Harrisonburg**—See W18AA, Rockingham County.
- Harrisonburg**—W24AZ, Channel 10 Television, Box 10, 123 E. Court St., Woodstock, VA 22664 (W10AZ Ch. 10 Woodstock)—lat. 38° 36' 05", long. 78° 37' 57".
- Harrisonburg**—See W27AO, Rockingham County.
- Harrisonburg**—See W46AE, Rockingham County.
- Harrisonburg & central Rockingham County**—W21AC, County of Rockingham, 2 S. Main St., Harrisonburg, VA (WHSV-TV Ch. 3 Harrisonburg)—100-w, lat. 38° 36' 31", long. 78° 54' 07".
- Harrisonburg & central Rockingham County**—W39AO, County of Rockingham, 2 S. Main St., Harrisonburg, VA (WUSA Ch. 9 Washington, DC)—100-w, lat. 38° 36' 31", long. 78° 54' 07".
- ★ **Harrisonburg & Rockingham County**—W48AD, County of Rockingham, 2 S. Main St., Harrisonburg, VA (WRC-TV Ch. 4 Washington, DC)—100-w, lat. 38° 36' 31", long. 78° 54' 07".
- Heathsville**—W79AX, Central Virginia Educational TV Corp., Box 3237, 23 Sesame St., Richmond, VA 23235 (WCVE-TV Ch. 23 Richmond)—100-w, lat. 37° 54' 55", long. 76° 28' 58".
- Heathsville**—W81AL, Central Virginia Educational TV Corp., Box 3237, 23 Sesame St., Richmond, VA 23235 (WCVW Ch. 57 Richmond)—100-w, lat. 37° 54' 55", long. 76° 28' 58".
- Hidden Valley**—See W02AE, Garden City.
- Hidden Valley**—See W04AG, Garden City.
- Honaker**—W51AO, Russell County Board of Supervisors, Box 1208, Lebanon, VA (WJHL-TV Ch. 11 Johnson City, TN-Bristol, VA-Kingsport, TN)—100-w, lat. 37° 03' 08", long. 82° 02' 09".
- ★ **Honaker**—W53AB, Russell County Board of Supervisors, Box 1208, Lebanon, VA (WCYB-TV Ch. 5 Bristol, VA-Kingsport-Johnson City, TN)—100-w, lat. 37° 03' 08", long. 82° 02' 09".
- Honaker**—W55AK, Russell County Board of Supervisors, Box 1208, Lebanon, VA (WKPT-TV Ch. 19 Kingsport-Johnson City, TN-Bristol, VA)—100-w, lat. 37° 03' 08", long. 82° 02' 09".
- Jackson Ferry**—See W03AJ, Wytheville.
- Little Italy Bottom**—See W07BC, Big Stone Gap.
- Little Stone Gap**—See W07BC, Big Stone Gap.
- Lovingson**—W70AP, Central Virginia Educational TV Corp., Box 3237, 23 Sesame St., Richmond, VA 23235 (WCVE-TV Ch. 23 Richmond)—100-w, lat. 37° 47' 52", long. 78° 54' 02".
- Lovingson**—W75AI, Central Virginia Educational TV Corp., Box 3237, 23 Sesame St., Richmond, VA 23235 (WCVW Ch. 57 Richmond)—20-w, lat. 37° 47' 52", long. 78° 54' 02".
- Luray**—W38AV, Shenandoah Valley Educational TV Corp., 298 Port Republic Rd., Harrisonburg, VA 22801 (WVPT Ch. 51 Staunton)—100-w, lat. 38° 36' 05", long. 78° 37' 57".
- Madison**—See W49AV, Culpepper.
- Marion**—W13AR, Roy H. Park Bcstg. of Tri-Cities Inc., Box 1130, 338 E. Main St., Johnson City, TN 37601 (WJHL-TV Ch. 11 Johnson City, TN-Bristol, VA-Kingsport, TN)—1-w, lat. 36° 54' 06", long. 81° 32' 34".
- Max Meadows**—See W03AJ, Wytheville.
- Mecklenburg County**—See W77AE, Chase City.
- Mecklenburg County**—See W79AT, Chase City.

Translators—Virginia

New Market—W56AE, Board of Supervisors of Shenandoah County, Box 452, County Courthouse, West Court St., Woodstock, VA (WRC-TV Ch. 4 Washington, DC)—100-w, lat. 38° 36' 05", long. 78° 37' 57".

New Market—W59AC, Board of Supervisors of Shenandoah County, Box 452, County Courthouse, West Court St., Woodstock, VA (WUSA Ch. 9 Washington, DC)—100-w, lat. 38° 36' 05", long. 78° 37' 57".

New Market—W61AB, Board of Supervisors of Shenandoah County, Box 452, County Courthouse, West Court St., Woodstock, VA (WTTG Ch. 5 Washington, DC)—100-w, lat. 38° 36' 05", long. 78° 37' 57".

Newport News—See W65AW, Norfolk.

★ **Norfolk, Portsmouth, Newport News & Hampton**—W65AW, Neighborhood TV Co. Inc., Box 22073, Phoenix, AZ 85028 (KUSK Ch. 7 Prescott-Phoenix, AZ)—100-w, lat. 36° 48' 32", long. 76° 30' 13".

Oak Grove—W73AS, Central Virginia Educational TV Corp., Box 3237, 23 Sesame St., Richmond, VA 23235 (WCVE-TV Ch. 23 Richmond)—100-w, lat. 38° 09' 55", long. 77° 00' 03".

Oak Grove—W75AP, Central Virginia Educational TV Corp., Box 3237, 23 Sesame St., Richmond, VA 23235 (WCWV Ch. 57 Richmond)—100-w, lat. 38° 09' 55", long. 77° 00' 03".

Onancock & Craddockville—W25AA, County of Accomack, Craddockville, VA (WHRO-TV Ch. 15 Hampton-Norfolk)—1000-w, lat. 37° 50' 27", long. 75° 34' 21".

Onancock & Craddockville—W41AC, County of Accomack, Craddockville, VA (WAVY-TV Ch. 10 Portsmouth-Norfolk-Newport News)—1000-w, lat. 37° 50' 27", long. 75° 34' 21".

Onancock & Craddockville—W44AD, County of Accomack, Craddockville, VA (WTKR-TV Ch. 3 Norfolk)—1000-w, lat. 37° 50' 27", long. 75° 34' 21".

Onancock & Craddockville—W60AL, County of Accomack, Craddockville, VA (WVEC-TV Ch. 13 Hampton-Norfolk)—1000-w, lat. 37° 50' 27", long. 75° 34' 21".

Onancock & Craddockville—W68BH, County of Accomack, Craddockville, VA (WVEC-TV Ch. 13 Hampton-Norfolk)—1000-w, lat. 37° 36' 11", long. 75° 50' 33".

Patrick County (portions) & Stuart—W67AE, Blue Ridge ETV Assn., Box 13246, Roanoke, VA 24032—100-w, lat. 36° 43' 00", long. 80° 19' 00".

Pennington Gap—W04BL, Holston Valley Bcstg. Corp., Box WKPT, Kingsport, TN 37662 (WKPT-TV Ch. 19 Kingsport-Johnson City, TN-Bristol, VA)—10-w, lat. 36° 45' 00", long. 83° 01' 37".

Pennington Gap—W07AC, Multimedia WBIR Inc., Box 2760, Greenville, SC 29602 (WBIR-TV Ch. 10 Knoxville, TN)—10-w, lat. 36° 44' 48", long. 83° 02' 21".

Portsmouth—See W65AW, Norfolk.

Roanoke—W05AA, Westfield News Advertiser Inc., Suite 301, 800 17th St. NW, Washington, DC 20006 (WSET-TV Ch. 13 Lynchburg)—1-w, lat. 37° 13' 56", long. 80° 02' 51".

Rockfish Valley—W39AK, Central Virginia Educational TV Corp., Box 3237, 23 Sesame St., Richmond, VA 23235 (WCVE-TV Ch. 23 Richmond)—10-w, lat. 37° 54' 20", long. 78° 55' 54".

Rockingham County—See W21AC, Harrisonburg.

Rockingham County—See W39AO, Harrisonburg.

Rockingham County—See W48AO, Harrisonburg.

Rockingham County & Harrisonburg—W16AA, County of Rockingham, 2 S. Main St., Harrisonburg, VA (WVIR-TV Ch. 29 Charlottesville)—1-w, lat. 38° 23' 34", long. 78° 46' 13".

★ **Rockingham County & Harrisonburg**—W18AA, County of Rockingham, 2 S. Main St., Harrisonburg, VA (WUSA Ch. 9 Washington, DC)—100-w, lat. 38° 23' 34", long. 78° 46' 13".

★ **Rockingham County & Harrisonburg**—W27AD, County of Rockingham, 2 S. Main St., Harrisonburg, VA (WUSA Ch. 9 Washington, DC)—100-w, lat. 38° 26' 44", long. 78° 44' 01".

Rockingham County & Harrisonburg—W46AE, County of Rockingham, 2 S. Main St., Harrisonburg, VA (WTTG Ch. 5 Washington, DC)—100-w, lat. 38° 23' 34", long. 78° 46' 13".

Ruckersville—See W49AV, Culpepper.

Rural Retreat—See W03AJ, Wytheville.

Rustburg—W76AE, Central Virginia Educational TV Corp., Box 3237, 23 Sesame St., Richmond, VA 23235 (WCVE-TV Ch. 23 Richmond)—1000-w, lat. 37° 17' 07", long. 79° 05' 25".

Rustburg—W78AG, Central Virginia Educational TV Corp., Box 3237, 23 Sesame St., Richmond, VA 23235 (WCWV Ch. 57 Richmond)—100-w, lat. 37° 17' 07", long. 79° 05' 25".

South Boston—See W71AH, Halifax.

South Boston—See W73AJ, Halifax.

South Hill—See W77AE, Chase City.

South Hill—See W79AT, Chase City.

South Salem—See W02AE, Garden City.

South Salem—See W04AG, Garden City.

Staunton—W67AF, Virginia Bcstg. Corp., Box 769, Charlottesville, VA 22902 (WVIR-TV Ch. 29 Charlottesville)—100-w, lat. 38° 09' 54", long. 79° 18' 51".

Strasburg—See W42AC, Front Royal.

Stuart—See W67AE, Patrick County.

Sugar Loaf—See W02AE, Garden City.

Sugar Loaf—See W04AG, Garden City.

Sugar Loaf—See W67AB, Garden City.

Tangier—W48AC, County of Accomack, Accomac, VA (WHRO-TV Ch. 15 Hampton-Norfolk)—10-w, lat. 37° 49' 36", long. 75° 59' 40".

Tangier—W54AC, County of Accomack, Accomac, VA (WAVY-TV Ch. 10 Portsmouth-Norfolk-Newport News)—10-w, lat. 37° 49' 36", long. 75° 59' 40".

Tangier—W56BB, County of Accomack, Accomac, VA (WTKR-TV Ch. 3 Norfolk)—10-w, lat. 37° 49' 36", long. 75° 59' 40".

Tangier—W65AQ, County of Accomack, Accomac, VA (WVEC-TV Ch. 13 Hampton-Norfolk)—10-w, lat. 37° 49' 36", long. 75° 59' 40".

Valley Village of Wintergreen (central part)—W62AP, Wintergreen, A Virginia Ltd. Partnership, 28 State St., Boston, MA (WTVR-TV Ch. 6 Richmond)—10-w, lat. 37° 54' 20", long. 78° 55' 54".

Valley Village of Wintergreen (central part)—W64AI, Wintergreen, A Virginia Ltd. Partnership, 28 State St., Boston, MA (WSET-TV Ch. 13 Lynchburg)—10-w, lat. 37° 54' 20", long. 78° 55' 54".

Valley Village of Wintergreen (central part)—W68BG, Wintergreen, A Virginia Ltd. Partnership, 28 State St., Boston, MA (WVIR-TV Ch. 29 Charlottesville)—10-w, lat. 37° 54' 20", long. 78° 55' 54".

Valley Village of Wintergreen (northern & southern parts)—W54AA, Wintergreen, A Virginia Ltd. Partnership, 28 State St., Boston, MA (WTVR-TV Ch. 6 Richmond)—10-w, lat. 37° 54' 44", long. 78° 51' 52".

Valley Village of Wintergreen (northern & southern parts)—W56AS, Wintergreen, A Virginia Ltd. Partnership, 28 State St., Boston, MA (WXEX-TV Ch. 8 Richmond-Petersburg)—10-w, lat. 37° 54' 44", long. 78° 51' 52".

Valley Village of Wintergreen (northern & southern parts)—W59AG, Wintergreen, A Virginia Ltd. Partnership, 28 State St., Boston, MA (WVIR-TV Ch. 29 Charlottesville)—10-w, lat. 37° 54' 44", long. 78° 51' 52".

Winchester—See W42AC, Front Royal.

Winchester—W48AZ, Channel 10 Television, Box 10, 123 E. Court St., Woodstock, VA 22664 (W10AZ Ch. 10 Woodstock)—lat. 39° 11' 24", long. 78° 09' 51".

Woodstock—W63AF, Board of Supervisors of Shenandoah County, Box 452, County Courthouse, West Court St., Woodstock, VA (WRC-TV Ch. 4 Washington, DC)—100-w, lat. 38° 57' 59", long. 78° 30' 33".

Woodstock—W65AB, Board of Supervisors of Shenandoah County, Box 452, County Courthouse, West Court St., Woodstock, VA (WUSA Ch. 9 Washington, DC)—100-w, lat. 38° 57' 59", long. 78° 30' 33".

Woodstock—W68AB, Board of Supervisors of Shenandoah County, Box 452, County Courthouse, West Court St., Woodstock, VA (WTTG Ch. 5 Washington, DC)—100-w, lat. 38° 57' 59", long. 78° 30' 33".

Wytheville, Drockett, Rural Retreat, Fort Chiswell, Max Meadows, Jackson Ferry & Austinville—W03AJ, Holston Valley Bcstg. Corp., Box WKPT, Kingsport, TN 37662 (WKPT-TV Ch. 19 Kingsport-Johnson City, TN-Bristol, VA)—1-w, lat. 36° 54' 30", long. 81° 04' 15".

WASHINGTON

Aberdeen—K23AS, Trinity Bcstg. Network Inc., 2442 Michelle Rd., Tustin, CA 92680 (KTBN-TV Ch. 40 Santa Ana-Los Angeles, CA)—100-w, lat. 46° 55' 55", long. 123° 44' 00".

★ **Aberdeen**—K25CG, Kelly Television Co., 4400 Steilacoom Blvd. SW, Tacoma, WA 98449 (KCPO Ch. 13 Tacoma-Seattle)—100-w, lat. 46° 55' 53", long. 123° 44' 02".

Aberdeen (Wishka Valley)—K08GS, Wishka Translators, Box 224R, Rte. 1, Aberdeen, WA (KOMO-TV Ch. 4 Seattle)—1-w, lat. 47° 09' 45", long. 123° 45' 45".

Aberdeen (Wishka Valley)—K10GX, Wishka Translators, Box 224R, Rte. 1, Aberdeen, WA (KING-TV Ch. 5 Seattle)—1-w, lat. 47° 09' 45", long. 123° 45' 45".

Aberdeen (Wishka Valley)—K12HN, Wishka Translators, Box 224R, Rte. 1, Aberdeen, WA (KOIN-TV Ch. 6 Portland, OR)—1-w, lat. 47° 09' 45", long. 123° 45' 45".

Allen Camp (15-mi. SE of Forks)—K13NY, Allen Logging Co., Box 736, Star Rte. 1, Forks, WA (CBUT Ch. 2 Vancouver, BC)—1-w, lat. 47° 45' 00", long. 124° 10' 42".

Allen Logging Camp—K10JQ, Allen Logging Co., Box 736, Star Rte. 1, Forks, WA (KATU Ch. 2 Portland, OR)—1-w, lat. 47° 45' 00", long. 124° 10' 42".

Ardenvoir—K08AX, E.A.O.-TV, Box 341, Entiat, WA (KXLY-TV Ch. 4 Spokane)—1-w, lat. 47° 44' 26", long. 120° 22' 05".

Ardenvoir—K10BB, E.A.O.-TV, Box 341, Entiat, WA (KHQ-TV Ch. 6 Spokane)—1-w, lat. 47° 44' 26", long. 120° 22' 05".

Ardenvoir—K12BF, E.A.O.-TV, Box 341, Entiat, WA (KREM-TV Ch. 2 Spokane)—1-w, lat. 47° 44' 26", long. 120° 22' 05".

Ashford, Elbe & Mineral—K02LE, Pierce County TV Reception Improvement District 1, Box 28, Ashford, WA (KIRO-TV Ch. 7 Seattle)—10-w, lat. 46° 43' 29", long. 122° 04' 51".

Ashford, Elbe & Mineral—K09SB, Pierce County TV Reception Improvement District 1, Box 28, Ashford, WA (KING-TV Ch. 5 Seattle)—10-w, lat. 46° 43' 29", long. 122° 04' 51".

Ashford, Elbe & Mineral—K54AQ, Pierce County TV Reception Improvement District 1, Box 28, Ashford, WA (KOMO-TV Ch. 4 Seattle)—20-w, lat. 46° 43' 29", long. 122° 04' 51".

Ashford, Elbe & Mineral—K58BM, Pierce County TV Reception Improvement District 1, Box 28, Ashford, WA (KING-TV Ch. 5 Seattle)—20-w, lat. 46° 43' 29", long. 122° 04' 51".

★ **Ashford, Elbe, Mineral & National**—K50AJ, Pierce County TV Reception Improvement District 1, Box 28, Ashford, WA (KSTW Ch. 11 Seattle-Tacoma)—20-w, lat. 46° 43' 29", long. 122° 04' 51".

★ **Ashford, Elbe, Mineral & National**—K56BN, Pierce County TV Reception Improvement District 1, Box 28, Ashford, WA (KIRO-TV Ch. 7 Seattle)—20-w, lat. 46° 43' 29", long. 122° 04' 51".

★ **Ashford, Elbe, Mineral & National**—K67CI, Pierce County TV Reception Improvement District 1, Box 28, Ashford, WA (KTPS Ch. 28 Tacoma)—100-w, lat. 46° 43' 29", long. 122° 04' 51".

Azwell—K07CV, Wells & Wade Fruit Co., Azwell, WA (KXLY-TV Ch. 4 Spokane)—1-w, lat. 47° 57' 26", long. 119° 58' 41".

Azwell—K11DC, Wells & Wade Fruit Co., Azwell, WA (KHQ-TV Ch. 6 Spokane)—1-w, lat. 47° 57' 26", long. 119° 58' 41".

Azwell—K13DA, Wells & Wade Fruit Co., Azwell, WA (KREM-TV Ch. 2 Spokane)—1-w, lat. 47° 57' 26", long. 119° 58' 41".

Baker Flats rural area—K57BA, Apple Valley TV Assn. Inc., Box 582, Wenatchee, WA (KXLY-TV Ch. 4 Spokane)—20-w, lat. 47° 29' 37", long. 120° 19' 14".

Baker Flats rural area—K59BF, Apple Valley TV Assn. Inc., Box 582, Wenatchee, WA (KHQ-TV Ch. 6 Spokane)—20-w, lat. 47° 29' 37", long. 120° 19' 14".

Baker Flats rural area—K61AY, Apple Valley TV Assn. Inc., Box 582, Wenatchee, WA (KREM-TV Ch. 2 Spokane)—20-w, lat. 47° 29' 37", long. 120° 19' 14".

Baring—K02IA, TV Improvement District 1 of King County, Box 66285, Seattle, WA (KIRO-TV Ch. 7 Seattle)—1-w, lat. 47° 48' 39", long. 121° 31' 27".

Baring—K10JJ, TV Improvement District 1 of King County, Box 66285, Seattle, WA (KOMO-TV Ch. 4 Seattle)—1-w, lat. 47° 48' 39", long. 121° 31' 27".

Baring—K12KA, TV Improvement District 1 of King County, Box 66285, Seattle, WA (KING-TV Ch. 5 Seattle)—1-w, lat. 47° 48' 39", long. 121° 31' 27".

Beverly & Vantage—K07EC, Sentinel Bluff TV Inc., Box 114, Beverly, WA (KEPR-TV Ch. 19 Pasco-Kennewick-Richland)—10-w, lat. 46° 49' 04", long. 119° 53' 09".

Beverly & Vantage—K09EF, Sentinel Bluff TV Inc., Box 114, Beverly, WA (KVEW Ch. 42 Kennewick-Pasco-Richland)—10-w, lat. 46° 49' 04", long. 119° 53' 09".

Beverly & Vantage—K12EN, Sentinel Bluff TV Inc., Box 114, Beverly, WA (KNDU Ch. 25 Richland-Pasco-Kennewick)—10-w, lat. 46° 49' 04", long. 119° 53' 09".

Bingen—See K20CI, Hood River, OR.

Bingen—See K68AJ, Hood River, OR.

Bingen—See K74BE, Hood River, OR.

Bremerton—K54AO, KIRO Inc., Broadcast House, 2807 Third Ave., Seattle, WA 98111-7777 (KIRO-TV Ch. 7 Seattle)—100-w, lat. 47° 38' 27", long. 122° 43' 28".

Brewster & Pateros—K56BK, TV District No. 3 of Okanogan County, Box 60EL, Rte. 1, Pateros, WA (KSPS-TV Ch. 7 Spokane)—10-w, lat. 48° 01' 00", long. 119° 51' 51".

Brewster, Mansfield & Pateros—K08AP, TV District No. 3 of Okanogan County, Box 60EL, Rte. 1, Pateros, WA (KREM-TV Ch. 2 Spokane)—1-w, lat. 48° 01' 00", long. 119° 58' 51".

Brewster, Mansfield & Pateros—K10AP, TV District No. 3 of Okanogan County, Box 60EL, Rte. 1, Pateros, WA (KXLY-TV Ch. 4 Spokane)—1-w, lat. 48° 01' 00", long. 119° 58' 51".

Brewster, Mansfield & Pateros—K12AV, TV District No. 3 of Okanogan County, Box 60EL, Rte. 1, Pateros, WA (KHQ-TV Ch. 6 Spokane)—1-w, lat. 48° 01' 00", long. 119° 58' 51".

★ **Brewster-Pateros**—K53CX, TV Reception District No. 3 of Okanogan Cnty, 114 Ives St., Pateros, WA 98846 (KAYU-TV Ch. 28 Spokane)—10-w, lat. 48° 01' 10", long. 119° 58' 35".

Bridgeport—K07BC, Chief Joseph Community Services Inc., Box 565, Bridgeport, WA (KXLY-TV Ch. 4 Spokane)—1-w, lat. 48° 02' 54", long. 119° 42' 39".

Bridgeport—K11AS, Chief Joseph Community Services Inc., Box 565, Bridgeport, WA (KHQ-TV Ch. 6 Spokane)—1-w, lat. 48° 02' 54", long. 119° 42' 39".

Bridgeport—K13DL, Chief Joseph Community Services Inc., Box 565, Bridgeport, WA (KREM-TV Ch. 2 Spokane)—1-w, lat. 48° 02' 54", long. 119° 42' 39".

Bunker, Centralia & Chehalis—K53AZ, KIRO Inc., Broadcast House, 2807 Third Ave., Seattle, WA 98111-7777 (KIRO-TV Ch. 7 Seattle)—100-w, lat. 46° 33' 39", long. 123° 03' 29".

Cashmere—K09ES, Upper Wenatchee Valley TV Assn. Inc., Box 253, Cashmere, WA (KREM-TV Ch. 2 Spokane)—1-w, lat. 47° 31' 53", long. 120° 29' 10".

Cashmere—K11EZ, Upper Wenatchee Valley TV Assn. Inc., Box 253, Cashmere, WA (KXLY-TV Ch. 4 Spokane)—1-w, lat. 47° 31' 53", long. 120° 29' 10".

Cashmere—K13ER, Upper Wenatchee Valley TV Assn. Inc., Box 253, Cashmere, WA (KHQ-TV Ch. 6 Spokane)—1-w, lat. 47° 31' 53", long. 120° 29' 10".

Cashmere—K40AE, Upper Wenatchee Valley TV Assn. Inc., Box 253, Cashmere, WA (KCTS-TV Ch. 9 Seattle)—100-w, lat. 47° 31' 31", long. 120° 31' 31".

★ **Cashmere rural area**—K49AL, Apple Valley ETV Assn., 50 N. Iowa Ave., East Wenatchee, WA—100-w, lat. 47° 30' 55", long. 120° 26' 22".

Cashmere, Monitor & surrounding area—K51AE, Apple Valley TV Assn. Inc., Box 582, Wenatchee, WA (KXLY-TV Ch. 4 Spokane)—20-w, lat. 47° 30' 55", long. 120° 26' 22".

Cashmere, Monitor & surrounding area—K53AH, Apple Valley TV Assn. Inc., Box 582, Wenatchee, WA (KHQ-TV Ch. 6 Spokane)—20-w, lat. 47° 30' 55", long. 120° 26' 22".

Cashmere, Monitor & surrounding area—K55BN, Apple Valley TV Assn. Inc., Box 582, Wenatchee, WA (KREM-TV Ch. 2 Spokane)—20-w, lat. 47° 30' 55", long. 120° 26' 22".

Centralia—See K53AZ, Bunker.

Centralia & Chehalis—K83AP, Centralia School District No. 401, Box 630, Centralia, WA (KCTS-TV Ch. 9 Seattle)—20-w, lat. 46° 33' 23", long. 123° 03' 24".

Chehalis—See K53AZ, Bunker.

Chehalis—See K83AP, Centralia.

Chelan—K44CK, Bingham Communications Group, 32 N. Mission St., Wenatchee, WA 98801 (KCWT Ch. 27 Wenatchee)—lat. 47° 48' 26", long. 120° 01' 59".

Chelan Butte (farming community SSW)—K03DI, E.A.O.-TV, Box 341, Entiat, WA (KXLY-TV Ch. 4 Spokane)—1-w, lat. 47° 47' 00", long. 120° 07' 18".

Chelan Butte (farming community SSW)—K05DW, E.A.O.-TV, Box 341, Entiat, WA (KREM-TV Ch. 2 Spokane)—1-w, lat. 47° 46' 42", long. 120° 08' 18".

Chelan Butte (farming community SSW)—K07JO, E.A.O.-TV, Box 341, Entiat, WA (KHQ-TV Ch. 6 Spokane)—1-w, lat. 47° 47' 00", long. 120° 07' 18".

Chelan Station—K11IB, TV District No. 3 of Okanogan County, Box 60EL, Rte. 1, Pateros, WA (KREM-TV Ch. 2 Spokane)—1-w, lat. 47° 52' 25", long. 119° 56' 25".

Clarkston—See K66CE, Lewiston, ID.

Cle Elum vicinity—K02EJ, Upper County TV Translator Corp., Rte. 4, Cle Elum, WA (KING-TV Ch. 5 Seattle)—10-w, lat. 47° 08' 48", long. 120° 54' 30".

Cle Elum vicinity—K10IB, Upper County TV Translator Corp., Rte. 4, Cle Elum, WA (KOMO-TV Ch. 4 Seattle)—1-w, lat. 47° 08' 48", long. 120° 54' 30".

Cle Elum vicinity—K12IR, Upper County TV Translator Corp., Rte. 4, Cle Elum, WA (KIRO-TV Ch. 7 Seattle)—1-w, lat. 47° 08' 48", long. 120° 54' 30".

Colockum, Ellensburg, Stemilt & Wenatchee—K65AU, Apple Valley TV Assn. Inc., Box 582, Wenatchee, WA (KHQ-TV Ch. 6 Spokane)—100-w, lat. 47° 16' 27", long. 120° 24' 18".

Colockum, Stemilt & Wenatchee—K67CD, Apple Valley TV Assn. Inc., Box 582, Wenatchee, WA (KSPS-TV Ch. 7 Spokane)—100-w, lat. 47° 16' 27", long. 120° 24' 18".

Colockum, Stemilt & Wenatchee rural areas—K63AO, Apple Valley TV Assn. Inc., Box 582, Wenatchee, WA (KXLY-TV Ch. 4 Spokane)—100-w, lat. 47° 16' 27", long. 120° 24' 18".

Colockum, Stemilt & Wenatchee rural areas—K69BF, Apple Valley TV Assn. Inc., Box 582, Wenatchee, WA (KAPP Ch. 35 Yakima)—100-w, lat. 47° 16' 27", long. 120° 24' 18".

Colockum, Stemilt & Wenatchee rural areas—K79BY, Apple Valley TV Assn. Inc., Box 582, Wenatchee, WA (KHQ-TV Ch. 6 Spokane)—100-w, lat. 47° 16' 27", long. 120° 24' 18".

Copalis, Grayland, Ocean City, Ocean Shores, Ocosta, Pacific Beach & Westport—K08DL, Trans-Tel Co., 108 E. 1st St., Aberdeen, WA (KOMO-TV Ch. 4 Seattle)—10-w, lat. 47° 03' 42", long. 124° 06' 50".

Copalis, Grayland, Ocean City, Ocean Shores, Ocosta, Pacific Beach & Westport—K10EK, Trans-Tel Co., 108 E. 1st St., Aberdeen, WA (KING-TV Ch. 5 Seattle)—1-w, lat. 47° 03' 42", long. 124° 06' 50".

Copalis, Grayland, Ocean City, Ocean Shores, Ocosta, Pacific Beach & Westport—K12DO, Trans-Tel Co., 108 E. 1st St., Aberdeen, WA (KIRO-TV Ch. 7 Seattle)—1-w, lat. 47° 03' 42", long. 124° 06' 50".

Coulee City—K08CU, Coulee City TV Assn. Inc., Coulee City, WA (KREM-TV Ch. 2 Spokane)—1-w, lat. 47° 39' 06", long. 119° 22' 45".

Coulee City—K10DF, Coulee City TV Assn. Inc., Coulee City, WA (KXLY-TV Ch. 4 Spokane)—1-w, lat. 47° 39' 06", long. 119° 22' 45".

Coulee City—K12CS, Coulee City TV Assn. Inc., Coulee City, WA (KHQ-TV Ch. 6 Spokane)—1-w, lat. 47° 39' 06", long. 119° 22' 45".

Curlaw & Malo—K03EJ, Franson Peak TV Assn. Inc., Box 66, Rte. D, Curlaw, WA (KSPS-TV Ch. 7 Spokane)—5-w, lat. 48° 51' 21", long. 118° 37' 51".

Curlaw & Malo—K09MP, Franson Peak TV Assn. Inc., Box 66, Rte. D, Curlaw, WA (KXLY-TV Ch. 4 Spokane)—10-w, lat. 48° 51' 21", long. 118° 37' 51".

Curlaw & Malo—K11NB, Franson Peak TV Assn. Inc., Box 66, Rte. D, Curlaw, WA (KREM-TV Ch. 2 Spokane)—5-w, lat. 48° 51' 21", long. 118° 37' 51".

Curlaw & Malo—K13NV, Franson Peak TV Assn. Inc., Box 66, Rte. D, Curlaw, WA (KHQ-TV Ch. 6 Spokane)—10-w, lat. 48° 51' 21", long. 118° 37' 51".

Danville—K08CR, Danville TV Assn., Danville, WA (KREM-TV Ch. 2 Spokane)—1-w, lat. 48° 59' 15", long. 118° 32' 17".

Danville—K10DC, Danville TV Assn., Danville, WA (KXLY-TV Ch. 4 Spokane)—1-w, lat. 48° 59' 15", long. 118° 32' 17".

Danville—K12CP, Danville TV Assn., Danville, WA (KHQ-TV Ch. 6 Spokane)—1-w, lat. 48° 59' 15", long. 118° 32' 17".

Translators—Washington

Deming—K03FC, TV District 1, Box 121, Deming, WA (KIRO-TV Ch. 7 Seattle)—10-w, lat. 48° 50' 54", long. 122° 15' 57".

Deming—K13PS, TV District 1, Box 121, Deming, WA (KING-TV Ch. 5 Seattle)—10-w, lat. 48° 50' 54", long. 122° 15' 57".

Deming—K3680, TV District 1, Box 121, Deming, WA (KOMO-TV Ch. 4 Seattle)—10-w, lat. 48° 50' 54", long. 122° 15' 57".

Douglas & vicinity—K09EO, Douglas TV Assn. Inc., Waterville, WA (KREM-TV Ch. 2 Spokane)—1-w, lat. 47° 28' 55", long. 120° 01' 05".

Douglas & vicinity—K11FC, Douglas TV Assn. Inc., Waterville, WA (KXLY-TV Ch. 4 Spokane)—1-w, lat. 47° 28' 55", long. 120° 01' 05".

Douglas & vicinity—K13CH, Douglas TV Assn. Inc., Waterville, WA (KHQ-TV Ch. 6 Spokane)—1-w, lat. 47° 28' 55", long. 120° 01' 05".

Dryden—K08JP, Upper Wenatchee Valley TV Assn. Inc., Box 253, Cashmere, WA (KREM-TV Ch. 2 Spokane)—1-w, lat. 47° 36' 00", long. 120° 30' 29".

Dryden—K10LG, Upper Wenatchee Valley TV Assn. Inc., Box 253, Cashmere, WA (KXLY-TV Ch. 4 Spokane)—1-w, lat. 47° 36' 00", long. 120° 30' 29".

Dryden—K12LV, Upper Wenatchee Valley TV Assn. Inc., Box 253, Cashmere, WA (KHQ-TV Ch. 6 Spokane)—1-w, lat. 47° 36' 00", long. 120° 30' 29".

Dryden—K57AY, Upper Wenatchee Valley TV Assn. Inc., Box 253, Cashmere, WA (KCTS-TV Ch. 9 Seattle)—100-w, lat. 47° 36' 00", long. 120° 30' 29".

East Valley area, Minnehaha Park area & Spokane—K09FZ, Spokane TV Inc., W. 500 Boone Ave., Spokane, WA 99201 (KXLY-TV Ch. 4 Spokane)—10-w, lat. 47° 41' 41", long. 117° 20' 00".

East Valley, Pasadena Park & Spokane—K11NU, Spokane TV Inc., W. 500 Boone Ave., Spokane, WA 99201 (KXLY-TV Ch. 4 Spokane)—1-w, lat. 47° 41' 23", long. 117° 14' 50".

★ **East Wenatchee**—K27AC, Apple Valley ETV Assn., 50 N. Iowa Ave., East Wenatchee, WA—100-w, lat. 47° 19' 11", long. 120° 14' 23".

East Wenatchee & East Wenatchee Bench—K71BA, Apple Valley TV Assn. Inc., Box 582, Wenatchee, WA (KREM-TV Ch. 2 Spokane)—100-w, lat. 47° 19' 11", long. 120° 14' 23".

East Wenatchee & East Wenatchee Bench—K73BA, Apple Valley TV Assn. Inc., Box 582, Wenatchee, WA (KXLY-TV Ch. 4 Spokane)—100-w, lat. 47° 19' 11", long. 120° 14' 23".

East Wenatchee & East Wenatchee Bench—K75BB, Apple Valley TV Assn. Inc., Box 582, Wenatchee, WA (KHQ-TV Ch. 6 Spokane)—100-w, lat. 47° 19' 11", long. 120° 14' 23".

East Wenatchee & Wenatchee—K45AC, King Bcstg. Co., 4103 S. Regal St., Spokane, WA 99203 (KREM-TV Ch. 2 Spokane)—100-w, lat. 47° 16' 28", long. 120° 25' 30".

East Wenatchee Bench—See K71BA, East Wenatchee.

East Wenatchee Bench—See K73BA, East Wenatchee.

East Wenatchee Bench—See K75BB, East Wenatchee.

East Wenatchee, Lake Wenatchee & Wenatchee area—K18AD, Apple Valley ETV Assn., 50 N. Iowa Ave., East Wenatchee, WA (KYVE-TV Ch. 47 Yakima)—100-w, lat. 47° 16' 27", long. 120° 24' 18".

Elbe—See K02LE, Ashford.

Elbe—See K09SB, Ashford.

Elbe—See K50AJ, Ashford.

Elbe—See K54AQ, Ashford.

Elbe—See K56BN, Ashford.

Elbe—See K58BM, Ashford.

Elbe—See K67CI, Ashford.

Electric City & Grand Coulee—K08BY, Grand Coulee TV Inc., Box 163, Grand Coulee, WA (KREM-TV Ch. 2 Spokane)—1-w, lat. 47° 56' 50", long. 118° 57' 18".

Electric City & Grand Coulee—K10FV, Grand Coulee TV Inc., Box 163, Grand Coulee, WA (KXLY-TV Ch. 4 Spokane)—1-w, lat. 47° 57' 18", long. 118° 57' 18".

Electric City & Grand Coulee—K12BZ, Grand Coulee TV Inc., Box 163, Grand Coulee, WA (KHQ-TV Ch. 6 Spokane)—1-w, lat. 47° 56' 50", long. 118° 57' 18".

Ellensburg—K41CK, Kittitas County TV Reception Improvement, District 1, Box 606, Ellensburg, WA (KCPQ Ch. 13 Tacoma)—100-w, lat. 46° 53' 24", long. 120° 26' 38".

Ellensburg—See K65AU, Colocum.

Ellensburg & Kittitas Valley area—K31AK, Kittitas County TV Reception Improvement District 1, Box 606, Ellensburg, WA (KNDO Ch. 23 Yakima)—100-w, lat. 46° 53' 24", long. 120° 26' 38".

Ellensburg & Kittitas Valley area—K51BD, Kittitas County TV Reception Improvement District 1, Box 606, Ellensburg, WA (KIMA-TV Ch. 29 Yakima)—100-w, lat. 46° 53' 24", long. 120° 26' 38".

Ellensburg & Kittitas Valley area—K63BZ, Kittitas County TV Reception Improvement District 1, Box 606, Ellensburg, WA (KAPP Ch. 35 Yakima)—100-w, lat. 46° 53' 24", long. 120° 26' 38".

Ellensburg & Kittitas Valley area—K69BE, Kittitas County TV Reception Improvement District 1, Box 606, Ellensburg, WA (KYVE-TV Ch. 47 Yakima)—100-w, lat. 46° 53' 24", long. 120° 36' 28".

Ellisford—See K08CX, Tonasket.

Ellisford—See K10OL, Tonasket.

Ellisford—See K12CX, Tonasket.

Ellisford—See K35BJ, Tonasket.

Ellisford, Oroville, Pine Creek & Tunk Valley—K69AY, TV Reception Improvement District 1, Okanogan County, Omak, WA (KSPS-TV Ch. 7 Spokane)—100-w, lat. 48° 27' 15", long. 119° 18' 30".

Elma & Montesano—K72BM, Olympia School District 11, 319 E. 4th St., Olympia, WA (KCPQ Ch. 13 Tacoma-Seattle)—100-w, lat. 46° 58' 22", long. 123° 08' 17".

Entiat & Drondo—K08BA, E.A.O.-TV, Box 341, Entiat, WA (KXLY-TV Ch. 4 Spokane)—1-w, lat. 47° 40' 00", long. 120° 10' 12".

Entiat & Drondo—K10BA, E.A.O.-TV, Box 341, Entiat, WA (KHQ-TV Ch. 6 Spokane)—1-w, lat. 47° 40' 00", long. 120° 10' 12".

Entiat & Drondo—K12BE, E.A.O.-TV, Box 341, Entiat, WA (KREM-TV Ch. 2 Spokane)—1-w, lat. 47° 40' 00", long. 120° 10' 12".

Entiat & Drondo (farming community ENE)—K09BJ, E.A.O.-TV, Box 341, Entiat, WA (KREM-TV Ch. 2 Spokane)—1-w, lat. 47° 38' 10", long. 120° 16' 00".

Entiat & Drondo (farming community ENE)—K11BI, E.A.O.-TV, Box 341, Entiat, WA (KXLY-TV Ch. 4 Spokane)—1-w, lat. 47° 38' 10", long. 120° 16' 00".

Entiat & Drondo (farming community ENE)—K13BI, E.A.O.-TV, Box 341, Entiat, WA (KHQ-TV Ch. 6 Spokane)—1-w, lat. 47° 38' 10", long. 120° 16' 00".

Ephrata, Grant County Airport, Moses Lake & Soap Lake—K08CN, Peoples TV Assn. Inc., Box 315, Soap Lake, WA (KREM-TV Ch. 2 Spokane)—10-w, lat. 47° 24' 15", long. 119° 33' 01".

Ephrata, Grant County Airport, Moses Lake & Soap Lake—K11EY, Peoples TV Assn. Inc., Box 315, Soap Lake, WA (KXLY-TV Ch. 4 Spokane)—1-w, lat. 47° 24' 15", long. 119° 33' 01".

Ephrata, Grant County Airport, Moses Lake & Soap Lake—K13EP, Peoples TV Assn. Inc., Box 315, Soap Lake, WA (KHQ-TV Ch. 6 Spokane)—10-w, lat. 47° 24' 15", long. 119° 33' 01".

Ephrata, Soap Lake & Wilson Creek—K60AE, Peoples TV Assn. Inc., Box 315, Soap Lake, WA (KSPS-TV Ch. 7 Spokane)—10-w, lat. 47° 18' 56", long. 119° 35' 08".

★ **Everett**—K27CI, USTV Washington Inc., 954 Dexter Ave. N, Seattle, WA 98109 (KTZZ-TV Ch. 22 Seattle)—1000-w, lat. 47° 58' 43", long. 122° 07' 31".

Everett—K58BW, Bonneville Holding Co., c/o KIRO Inc., 2807 Third Ave., Seattle, WA 98121 (KIRO-TV Ch. 7 Seattle)—100-w, lat. 48° 01' 58", long. 122° 08' 08".

Ferry—K09EC, Kettle River Services Assn., Star Rte., Wauconda, WA (KXLY-TV Ch. 4 Spokane)—1-w, lat. 48° 59' 44", long. 118° 45' 50".

Ferry—K11EI, Kettle River Services Assn., Star Rte., Wauconda, WA (KREM-TV Ch. 2 Spokane)—1-w, lat. 48° 59' 44", long. 118° 45' 50".

Ferry—K13DY, Kettle River Services Assn., Star Rte., Wauconda, WA (KHQ-TV Ch. 6 Spokane)—1-w, lat. 48° 59' 44", long. 118° 45' 50".

Glenoma—K02FE, Rainey Valley TV Service Inc., Glenoma, WA (KOMO-TV Ch. 4 Seattle)—1-w, lat. 46° 29' 52", long. 122° 08' 30".

Glenoma—K10GK, Rainey Valley TV Service Inc., Glenoma, WA (KING-TV Ch. 5 Seattle)—1-w, lat. 46° 29' 52", long. 122° 08' 30".

Glenoma—K13JE, Rainey Valley TV Service Inc., Glenoma, WA (KIRO-TV Ch. 7 Seattle)—1-w, lat. 46° 29' 52", long. 122° 08' 30".

Glenoma, Mossyrock & Onalaska—K72CT, Eastern Lewis County ETV Assn., Box 453, Mossyrock, WA 98564 (KCTS-TV Ch. 9 Seattle)—100-w, lat. 46° 34' 10", long. 122° 21' 10".

Glenwood—K07OT, Glenwood TV Assn., Box 66285, Seattle, WA (KATU Ch. 2 Portland, OR)—1-w, lat. 45° 58' 44", long. 121° 15' 08".

Glenwood—K09NU, Glenwood TV Assn., Box 66285, Seattle, WA (KPTV Ch. 12 Portland, OR)—1-w, lat. 45° 58' 44", long. 121° 15' 08".

Glenwood—K11KV, Glenwood TV Assn., Box 66285, Seattle, WA (KGW-TV Ch. 8 Portland, OR)—10-w, lat. 45° 58' 44", long. 121° 15' 08".

Glenwood—K13DQ, Glenwood TV Assn., Box 66285, Seattle, WA (KOIN-TV Ch. 6 Portland, OR)—10-w, lat. 45° 58' 44", long. 121° 15' 08".

Goldendale—See K61BX, The Dalles, OR.

Goldendale—See K66AH, Dufur, OR.

Goldendale—See K69AH, The Dalles, OR.

Goldendale—See K77AK, The Dalles, OR.

Goldendale—See K80BA, The Dalles, OR.

Goldendale—See W59AV, The Dalles, OR.

Grand Coulee—See K08BY, Electric City.

Grand Coulee—See K10FV, Electric City.

Grand Coulee—See K12BZ, Electric City.

Grant County Airport—See K08CN, Ephrata.

Grant County Airport—See K11EY, Ephrata.

Grant County Airport—See K13EP, Ephrata.

Grayland—See K08DL, Copalis.

Grayland—See K10EK, Copalis.

Grayland—See K12DO, Copalis.

Grays River—See K59BX, Astoria, OR.

Grays River & Lebam—K63AW, Rural TV Cooperative Assn., Box 220, Roseburg, WA (KIRO-TV Ch. 7 Seattle)—100-w, lat. 46° 27' 44", long. 123° 32' 56".

Grays River & Lebam—K65BU, Tacoma School District No. 10, Box 1357, 8th & Tacoma Ave., Administration Bldg., Tacoma, WA 98402 (KTPS Ch. 28 Tacoma)—100-w, lat. 46° 27' 44", long. 123° 32' 56".

* **Grays River & Lebam**—K67BJ, Rural TV Cooperative Assn., Box 220, Roseburg, WA (KOMO-TV Ch. 4 Seattle)—100-w, lat. 46° 27' 44", long. 123° 32' 56".

Grays River & Lebam—K69BR, Rural TV Cooperative Assn., Box 220, Roseburg, WA (KING-TV Ch. 5 Seattle)—100-w, lat. 46° 27' 44", long. 123° 32' 56".

Hoquiam—K36BF, United States Television Seattle, 954 Dexter Ave. N, Seattle, WA 98109 (KTZZ-TV Ch. 22 Seattle)—1-w, lat. 46° 55' 55", long. 123° 44' 00". Authorized as LPTV.

Issaquah & Mirrormont—K03FA, TV Reception District 2, King County, 25230 SE Mirromont, Issaquah, WA (KCTS-TV Ch. 9 Seattle)—10-w, lat. 47° 27' 56", long. 121° 59' 14".

Issaquah & Mirrormont—K10LA, TV Reception District 2, King County, 25230 SE Mirromont, Issaquah, WA (KIRO-TV Ch. 7 Seattle)—10-w, lat. 47° 27' 49", long. 121° 58' 24".

Jackass Butte area & Wakefield—K08CW, TV Reception District 1, Okanogan County, Box 109, Rte. 1, Okanogan, WA (KHQ-TV Ch. 6 Spokane)—1-w, lat. 48° 19' 36", long. 119° 42' 06".

Jackass Butte area & Wakefield—K10DK, TV Reception District 1, Okanogan County, Box 109, Rte. 1, Okanogan, WA (KXLY-TV Ch. 4 Spokane)—1-w, lat. 48° 19' 36", long. 119° 42' 06".

Jackass Butte area & Wakefield—K12CW, TV Reception District 1, Okanogan County, Box 109, Rte. 1, Okanogan, WA (KREM-TV Ch. 2 Spokane)—1-w, lat. 48° 19' 36", long. 119° 42' 06".

Joyce—K53CN, Crescent TV Recreation Improvement District, Box 78, Joyce, WA 98343 (KIRO-TV Ch. 7 Seattle)—100-w, lat. 48° 09' 03", long. 123° 04' 16".

Keller & San Poil Valley—K11QB, Coleville Confederated Tribes, Box 150, Nespelem, WA (KXLY-TV Ch. 4 Spokane)—1-w, lat. 48° 08' 43", long. 118° 43' 51".

Kennewick—See K66BW, Richland.

Kettle Falls, Marcus-Evans & Rice—K08HY, Bisbee Mountain Translator Assn., Box 66285, Seattle, WA (KREM-TV Ch. 2 Spokane)—5-w, lat. 48° 37' 55", long. 118° 09' 13".

Kettle Falls, Marcus-Evans & Rice—K10GJ, Bisbee Mountain Translator Assn., Box 66285, Seattle, WA (KXLY-TV Ch. 4 Spokane)—1-w, lat. 48° 37' 55", long. 118° 09' 13".

Kettle Falls, Marcus-Evans & Rice—K13IQ, Bisbee Mountain Translator Assn., Box 66285, Seattle, WA (KHQ-TV Ch. 6 Spokane)—1-w, lat. 48° 37' 55", long. 118° 09' 13".

Kittitas Valley—See K31AK, Ellensburg.

Kittitas Valley—See K63BZ, Ellensburg.

Kittitas Valley—See K69BE, Ellensburg.

Kittitas Valley—See K71AA, Ellensburg.

La Push—K09KZ, La Push TV Assn., Box 66285, Seattle, WA (KOMO-TV Ch. 4 Seattle)—1-w, lat. 47° 54' 17", long. 124° 38' 28".

Lake Chelan (South Shore resort area)—K08FQ, South Shore TV, Rte. 1, Chelan, WA (KREM-TV Ch. 2 Spokane)—1-w, lat. 47° 51' 12", long. 120° 09' 59".

Lake Chelan (South Shore resort area)—K10FO, South Shore TV, Rte. 1, Chelan, WA (KXLY-TV Ch. 4 Spokane)—1-w, lat. 47° 51' 12", long. 120° 09' 59".

Lake Chelan (South Shore resort area)—K12FT, South Shore TV, Rte. 1, Chelan, WA (KHQ-TV Ch. 6 Spokane)—1-w, lat. 47° 51' 12", long. 120° 09' 59".

Lake Washington—K02CU, Gaylord Broadcasting Co., Box 11411, Tacoma, WA 98411 (KSTW Ch. 11 Seattle-Tacoma)—1-w, lat. 47° 39' 50", long. 122° 16' 20".

Lake Wenatchee—K13SQ, Lake Wenatchee TV Inc., Star Rte., Leavenworth, WA (KYVE-TV Ch. 47 Yakima)—1-w, lat. 47° 46' 45", long. 120° 41' 30".

Lake Wenatchee—See K18AD, East Wenatchee.

Lake Wenatchee & Plain area—K08FC, Lake Wenatchee TV Inc., Star Rte., Leavenworth, WA (KXLY-TV Ch. 4 Spokane)—1-w, lat. 47° 46' 45", long. 120° 41' 30".

Lake Wenatchee & Plain area—K10KE, Lake Wenatchee TV Inc., Star Rte., Leavenworth, WA (KAPP Ch. 35 Yakima)—1-w, lat. 47° 46' 45", long. 120° 41' 38".

Lake Wenatchee & Plain area—K12MB, Lake Wenatchee TV Inc., Star Rte., Leavenworth, WA (KREM-TV Ch. 2 Spokane)—1-w, lat. 47° 46' 45", long. 120° 41' 38".

Laurier—K08GG, Laurier TV Club, Laurier, WA (KREM-TV Ch. 2 Spokane)—10-w, lat. 48° 58' 40", long. 118° 14' 10".

Laurier—K10GH, Laurier TV Club, Laurier, WA (KXLY-TV Ch. 4 Spokane)—10-w, lat. 48° 58' 40", long. 118° 14' 10".

Laurier—K12GM, Laurier TV Club, Laurier, WA (KHQ-TV Ch. 6 Spokane)—10-w, lat. 48° 58' 40", long. 118° 14' 10".

Leavenworth, Peshastin & vicinity—K03DU, Leavenworth Non-Profit TV Assn. Inc., Box 119, R-1, Leavenworth, WA (KHQ-TV Ch. 6 Spokane)—1-w, lat. 47° 37' 14", long. 120° 41' 03".

Leavenworth, Peshastin & vicinity—K05FF, Leavenworth Non-Profit TV Assn. Inc., Box 119, R-1, Leavenworth, WA (KXLY-TV Ch. 4 Spokane)—1-w, lat. 47° 37' 14", long. 120° 41' 03".

Leavenworth, Peshastin & vicinity—K07LA, Leavenworth Non-Profit TV Assn. Inc., Box 119, R-1, Leavenworth, WA (KREM-TV Ch. 2 Spokane)—1-w, lat. 47° 37' 14", long. 120° 41' 03".

Lebam—See K59BX, Astoria, OR.

Lebam—See K63AW, Grays River.

Lebam—See K65BU, Grays River.

Lebam—See K67BJ, Grays River.

Lebam—See K69BR, Grays River.

Long Lake & Suncrest—K11NT, Spokane TV Inc., W. 500 Boone Ave., Spokane, WA 99201 (KXLY-TV Ch. 4 Spokane)—1-w, lat. 47° 47' 30", long. 117° 31' 49".

Longview—K70DT, Vancouver School District 37, 605 N. Devine Rd., Vancouver, WA (KCPQ Ch. 13 Tacoma-Seattle)—100-w, lat. 46° 29' 21", long. 123° 12' 46".

Malaga & Rock Island rural areas—K09CL, Apple Valley ETV Assn., 50 N. Iowa Ave., East Wenatchee, WA (KREM-TV Ch. 2 Spokane)—1-w, lat. 47° 22' 00", long. 120° 16' 35".

Malaga & Rock Island rural areas—K11CS, Apple Valley TV Assn. Inc., Box 582, Wenatchee, WA (KXLY-TV Ch. 4 Spokane)—1-w, lat. 47° 22' 00", long. 120° 16' 35".

Malaga & Rock Island rural areas—K13CQ, Apple Valley TV Assn. Inc., Box 582, Wenatchee, WA (KHQ-TV Ch. 6 Spokane)—1-w, lat. 47° 22' 00", long. 120° 16' 35".

Malaga, South Wenatchee & Sunnyslope area—K08CG, Apple Valley ETV Assn., 50 N. Iowa Ave., East Wenatchee, WA (KREM-TV Ch. 2 Spokane)—10-w, lat. 47° 27' 50", long. 120° 12' 50".

Malaga, South Wenatchee & Sunnyslope area—K10CM, Apple Valley ETV Assn., 50 N. Iowa Ave., East Wenatchee, WA (KXLY-TV Ch. 4 Spokane)—10-w, lat. 47° 27' 50", long. 120° 12' 50".

Malaga, South Wenatchee & Sunnyslope area—K12CF, Apple Valley TV Assn. Inc., Box 582, Wenatchee, WA (KHQ-TV Ch. 6 Spokane)—10-w, lat. 47° 27' 50", long. 120° 12' 50".

Malo—See K03EJ, Curlew.

Malo—See K09MP, Curlew.

Malo—See K11NB, Curlew.

Malo—See K13NV, Curlew.

Malott & vicinity—K67CH, TV Reception District 1, Okanogan County, Box 109, Rte. 1, Okanogan, WA (KSPS-TV Ch. 7 Spokane)—100-w, lat. 48° 19' 36", long. 119° 42' 06".

Mansfield—See K08AP, Brewster.

Mansfield—See K10AP, Brewster.

Mansfield—See K12AV, Brewster.

Manson—K58AU, Manson Community TV Co. Inc., Star Rte., Chelan, WA (KXLY-TV Ch. 4 Spokane)—100-w, lat. 47° 56' 35", long. 120° 14' 48".

Manson—K63BJ, Manson Community TV Co. Inc., Star Rte., Chelan, WA (KREM-TV Ch. 2 Spokane)—100-w, lat. 47° 56' 35", long. 120° 14' 48".

Manson—K66BG, Manson Community TV Co. Inc., Star Rte., Chelan, WA (KHQ-TV Ch. 6 Spokane)—100-w, lat. 47° 56' 35", long. 120° 14' 48".

Manson—K69BX, Manson Community TV Co. Inc., Star Rte., Chelan, WA (KSPS-TV Ch. 7 Spokane)—100-w, lat. 47° 56' 35", long. 120° 14' 48".

Marcus-Evans—See K08HY, Kettle Falls.

Marcus-Evans—See K10GJ, Kettle Falls.

Marcus-Evans—See K13IQ, Kettle Falls.

Mazama—K02FZ, Upper Methow Valley TV Assn. Inc., Box 56, Winthrop, WA (KREM-TV Ch. 2 Spokane)—1-w, lat. 48° 34' 00", long. 120° 18' 00".

Mazama—K04FT, Upper Methow Valley TV Assn. Inc., Box 56, Winthrop, WA (KXLY-TV Ch. 4 Spokane)—1-w, lat. 48° 34' 00", long. 120° 18' 00".

Mazama—K05EK, Upper Methow Valley TV Assn. Inc., Box 56, Winthrop, WA (KHQ-TV Ch. 6 Spokane)—1-w, lat. 48° 34' 00", long. 120° 18' 00".

Merritt, Winton & vicinity—K03EC, W-M TV Assn., Box 149, Star Rte., Leavenworth, WA (KHQ-TV Ch. 6 Spokane)—1-w, lat. 47° 47' 00", long. 120° 48' 00".

Merritt, Winton & vicinity—K05FN, W-M TV Assn., Box 149, Star Rte., Leavenworth, WA (KXLY-TV Ch. 4 Spokane)—1-w, lat. 47° 47' 00", long. 120° 48' 00".

Methow—K09BI, Upper Methow Valley TV Assn. Inc., Box 56, Winthrop, WA (KREM-TV Ch. 2 Spokane)—1-w, lat. 48° 01' 20", long. 119° 58' 30".

Methow—K11BM, Upper Methow Valley TV Assn. Inc., Box 56, Winthrop, WA (KXLY-TV Ch. 4 Spokane)—1-w, lat. 48° 01' 20", long. 119° 58' 30".

Methow—K13BN, Upper Methow Valley TV Assn. Inc., Box 56, Winthrop, WA (KHQ-TV Ch. 6 Spokane)—1-w, lat. 48° 01' 20", long. 119° 58' 30".

Mineral—See K02LE, Ashford.

Mineral—See K09SB, Ashford.

Mineral—See K50AJ, Ashford.

Mineral—See K54AQ, Ashford.

Mineral—See K56BN, Ashford.

Mineral—See K58BM, Ashford.

Mineral—See K67CI, Ashford.

Minnehaha Park—See K09FZ, East Valley.

Mirrormont—See K03FA, Issaquah.

Mirrormont—See K10LA, Issaquah.

Molson—K05HK, Oroville TV Assn. Inc., 1522 Golden St., Oroville, WA (KSPS-TV Ch. 7 Spokane)—1-w, lat. 48° 56' 25", long. 119° 11' 30".

Molson—K09BM, Oroville TV Assn. Inc., 1522 Golden St., Oroville, WA (KREM-TV Ch. 2 Spokane)—1-w, lat. 48° 56' 25", long. 119° 11' 30".

Translators—Washington

- Molson**—K11BT, Oroville TV Assn. Inc., 1522 Golden St., Oroville, WA (KHQ-TV Ch. 6 Spokane)—1-w, lat. 48° 56' 25", long. 119° 11' 30".
- Molson**—K13RU, Oroville TV Assn. Inc., 1522 Golden St., Oroville, WA (KXLY-TV Ch. 4 Spokane)—1-w, lat. 48° 56' 25", long. 119° 11' 30".
- Monitor**—See K51AE, Cashmere.
- Monitor**—See K53AH, Cashmere.
- Monitor**—See K55BN, Cashmere.
- Montesano**—See K72BM, Elma.
- Moses Lake**—See K08CN, Ephrata.
- Moses Lake**—See K11EY, Ephrata.
- Moses Lake**—See K13EP, Ephrata.
- Moses Lake, Othello, Royal City & Warden**—K52AF, Peoples TV Assn. Inc., Box 315, Soap Lake, WA (KSPS-TV Ch. 7 Spokane)—100-w, lat. 46° 48' 23", long. 119° 33' 25".
- Moses Lake, Othello, Royal City & Warden**—K55DJ, Peoples TV Assn. Inc., Box 315, Soap Lake, WA (KREM-TV Ch. 2 Spokane)—100-w, lat. 46° 48' 23", long. 119° 33' 25".
- Moses Lake, Othello, Royal City & Warden**—K58BL, Peoples TV Assn. Inc., Box 315, Soap Lake, WA (KXLY-TV Ch. 4 Spokane)—100-w, lat. 46° 48' 23", long. 119° 33' 25".
- Moses Lake, Othello, Royal City & Warden**—K68BV, Peoples TV Assn. Inc., Box 315, Soap Lake, WA (KHQ-TV Ch. 6 Spokane)—100-w, lat. 46° 48' 23", long. 119° 33' 25".
- Mossyrock**—See K72CT, Glenoma.
- National**—See K50AJ, Ashford.
- National**—See K568N, Ashford.
- National**—See K67CI, Ashford.
- Neah Bay**—K55AQ, Makah Indian Tribe, Box 277, Neah Bay, WA (KOMO-TV Ch. 4 Seattle)—100-w, lat. 48° 22' 04", long. 124° 39' 41".
- Neah Bay**—K57AI, Makah Indian Tribe, Box 277, Neah Bay, WA (KING-TV Ch. 5 Seattle)—100-w, lat. 48° 22' 04", long. 124° 39' 41".
- Neah Bay**—K59AN, Makah Indian Tribe, Box 277, Neah Bay, WA (KIRO-TV Ch. 7 Seattle)—100-w, lat. 48° 22' 04", long. 124° 39' 41".
- ★ **Neah Bay**—K61BI, Makah Indian Tribe, Box 277, Neah Bay, WA (KCTS-TV Ch. 9 Seattle)—100-w, lat. 48° 22' 04", long. 124° 39' 41".
- Nile Valley**—K06BD, Nile Valley TV Assn., Box 43, Nile Star Rte., Naches, WA (KNDD Ch. 23 Yakima)—10-w, lat. 46° 48' 30", long. 120° 54' 04".
- Nile Valley**—K07CD, Nile Valley TV Assn., Box 43, Nile Star Rte., Naches, WA (KIMA-TV Ch. 29 Yakima)—10-w, lat. 46° 48' 30", long. 120° 54' 04".
- North Bend**—K25CH, United States Television Seattle, 954 Dexter Ave. N, Seattle, WA 98109 (KTZZ-TV Ch. 22 Seattle)—1000-w, lat. 47° 28' 10", long. 121° 49' 15".
- North Spokane**—K11GD, Spokane TV Inc., W. 500 Boone Ave., Spokane, WA 99201 (KXLY-TV Ch. 4 Spokane)—10-w, lat. 47° 43' 20", long. 117° 26' 49".
- Northwest Pacific Heights (Spokane)**—K09NN, Spokane TV Inc., W. 500 Boone Ave., Spokane, WA 99201 (KXLY-TV Ch. 4 Spokane)—10-w, lat. 47° 43' 44", long. 117° 26' 12".
- Oakville**—K10GW, Town of Oakville, Box 52, Oakville, WA (KIRO-TV Ch. 7 Seattle)—1-w, lat. 46° 48' 14", long. 123° 11' 40".
- Ocean City**—See K08DL, Copalis.
- Ocean City**—See K10EK, Copalis.
- Ocean City**—See K12DO, Copalis.
- Ocean Shores**—See K08DL, Copalis.
- Ocean Shores**—See K10EK, Copalis.
- Ocean Shores**—See K12DO, Copalis.
- Ocosta**—See K08DL, Copalis.
- Ocosta**—See K10EK, Copalis.
- Ocosta**—See K12DO, Copalis.
- Odessa**—K09AR, Odessa TV Club, 408 E. Third, Odessa, WA (KXLY-TV Ch. 4 Spokane)—1-w, lat. 47° 20' 45", long. 118° 41' 38".
- Odessa**—K11AR, Odessa TV Club, 408 E. Third, Odessa, WA (KHQ-TV Ch. 6 Spokane)—1-w, lat. 47° 20' 45", long. 118° 41' 38".
- Odessa**—K13IJ, Odessa TV Club, 408 E. Third, Odessa, WA (KREM-TV Ch. 2 Spokane)—1-w, lat. 47° 20' 45", long. 118° 41' 38".
- Odessa**—K64AB, Odessa TV Club, 408 E. Third, Odessa, WA (KSPS-TV Ch. 7 Spokane)—100-w, lat. 47° 20' 45", long. 118° 41' 38".
- Okanogan**—See K19AU, Omak.
- Okanogan & Omak**—K13NK, TV Reception Improvement District 1, Okanogan County, Omak, WA (KSPS-TV Ch. 7 Spokane)—1-w, lat. 48° 27' 15", long. 119° 18' 30".
- Okanogan, Omak, Pine Creek area & Tunk Valley**—K07DG, TV Reception Improvement District 1, Okanogan County, Omak, WA (KREM-TV Ch. 2 Spokane)—1-w, lat. 48° 27' 15", long. 119° 18' 30".
- Okanogan, Omak, Pine Creek area & Tunk Valley**—K09DG, TV Reception Improvement District 1, Okanogan County, Omak, WA (KXLY-TV Ch. 4 Spokane)—1-w, lat. 48° 27' 15", long. 119° 18' 30".
- Okanogan, Omak, Pine Creek area & Tunk Valley**—K11DM, TV Reception Improvement District 1, Okanogan County, Omak, WA (KHQ-TV Ch. 6 Spokane)—1-w, lat. 48° 27' 15", long. 119° 18' 30".
- Okanogan, Omak, Pine Creek area & Tunk Valley**—K31AH, Bingham Communications Group, 32 N. Mission St., Wenatchee, WA 98801 (KCWT Ch. 27 Wenatchee)—lat. 48° 26' 59", long. 119° 18' 28".
- Olympia**—K46AJ, KIRO Inc., Broadcast House, 2807 Third Ave., Seattle, WA 98111-7777 (KIRO-TV Ch. 7 Seattle)—100-w, lat. 47° 02' 47", long. 122° 55' 09".
- Omak**—See K07DG, Okanogan.
- Omak**—See K09DG, Okanogan.
- Omak**—See K11DM, Okanogan.
- Omak**—See K13NK, Okanogan.
- ★ **Omak & Okanogan**—K19AU, Inland Northwest Television Inc., Box 8115, Spokane, WA (KAYU-TV Ch. 28 Spokane)—100-w, lat. 48° 27' 40", long. 119° 17' 30".
- Onalaska**—See K72CT, Glenoma.
- Orondo**—See K08BA, Entiat.
- Orondo**—See K09BJ, Entiat.
- Orondo**—See K10BA, Entiat.
- Orondo**—See K11BI, Entiat.
- Orondo**—See K12BE, Entiat.
- Orondo**—See K13BI, Entiat.
- ★ **Orondo**—K39AE, Apple Valley ETV Assn., 50 N. Iowa Ave., East Wenatchee, WA—100-w, lat. 47° 29' 37", long. 120° 19' 14".
- Oroville**—K02MO, Oroville TV Assn. Inc., 1522 Golden St., Oroville, WA (KREM-TV Ch. 2 Spokane)—1-w, lat. 48° 57' 30", long. 119° 24' 12".
- Oroville**—K04KZ, Oroville TV Assn. Inc., 1522 Golden St., Oroville, WA (KXLY-TV Ch. 4 Spokane)—1-w, lat. 48° 57' 30", long. 119° 24' 12".
- Oroville**—K06JR, Oroville TV Assn. Inc., 1522 Golden St., Oroville, WA (KHQ-TV Ch. 6 Spokane)—1-w, lat. 48° 57' 30", long. 119° 24' 12".
- Oroville**—K07SB, Oroville TV Assn. Inc., 1522 Golden St., Oroville, WA (KSPS-TV Ch. 7 Spokane)—1-w, lat. 48° 57' 30", long. 119° 24' 12".
- Oroville**—See K69AY, Ellistford.
- Othello**—See K52AF, Moses Lake.
- Othello**—See K55DJ, Moses Lake.
- Othello**—See K58BL, Moses Lake.
- Othello**—See K68BV, Moses Lake.
- Pacific Beach**—See K08DL, Copalis.
- Pacific Beach**—See K10EK, Copalis.
- Pacific Beach**—See K12DO, Copalis.
- Pasadena Park**—See K11NU, East Valley.
- Pasco**—See K66BW, Richland.
- Pasco**—K76CQ, Washington State University, Edward R. Murrow Communications Center, Pullman, WA 99164 (KWSU-TV Ch. 10 Pullman)—100-w, lat. 46° 06' 23", long. 119° 07' 50".
- Pateros**—See K08AP, Brewster.
- Pateros**—See K10AP, Brewster.
- Pateros**—See K12AV, Brewster.
- Pateros**—See K53CX, Brewster.
- Pateros**—See K56BK, Brewster.
- Peshastin**—See K03DU, Leavenworth.
- Peshastin**—See K05FF, Leavenworth.
- Peshastin**—See K07LA, Leavenworth.
- Pine Creek**—See K07DG, Okanogan.
- Pine Creek**—See K09DG, Okanogan.
- Pine Creek**—See K11DM, Okanogan.
- Pine Creek**—See K69AY, Ellistford.
- Plain**—See K08FC, Lake Wenatchee.
- Plain**—See K10KE, Lake Wenatchee.
- Plain**—See K12MB, Lake Wenatchee.
- Point Pulley & Puget Sound (surrounding west shoreline)**—K78BM, Bonneville Holding Co., c/o KIRO Inc., 2807 Third Ave., Seattle, WA 98121 (KIRO-TV Ch. 7 Seattle)—100-w, lat. 47° 25' 43", long. 122° 26' 16". **Note:** Requests CP for change to Ch. 48.
- Port Angeles**—K34CC, United States Television Seattle, 954 Dexter Ave. N, Seattle, WA 98109 (KTZZ-TV Ch. 22 Seattle)—1000-w, lat. 48° 07' 19", long. 123° 26' 13".
- Port Angeles**—K61CG, KIRO Inc., Broadcast House, 2807 Third Ave., Seattle, WA 98111-7777 (KIRO-TV Ch. 7 Seattle)—100-w, lat. 48° 07' 11", long. 123° 27' 44".
- Prescott**—K08DX, Prescott TV System Inc., Prescott, WA (KVEV Ch. 42 Kennewick-Pasco-Richland)—1-w, lat. 46° 18' 50", long. 118° 18' 50".
- Prescott**—K10EJ, Prescott TV System Inc., Prescott, WA (KEPR-TV Ch. 19 Pasco-Kennewick-Richland)—1-w, lat. 46° 17' 00", long. 118° 19' 00".
- Prescott**—K12DM, Prescott TV System Inc., Prescott, WA (KHQ-TV Ch. 6 Spokane)—1-w, lat. 46° 17' 00", long. 118° 19' 00".
- Prescott**—K66BT, Prescott School District No. 402-37, Box 65, A St., Prescott, WA (KSPS-TV Ch. 7 Spokane)—10-w, lat. 46° 18' 50", long. 118° 18' 50".
- Puget Sound**—See K78BM, Point Pulley.
- Puyallup**—K79BE, KIRO Inc., Broadcast House, 2807 Third Ave., Seattle, WA 98111-7777 (KIRO-TV Ch. 7 Seattle)—100-w, lat. 47° 10' 25", long. 122° 15' 51".
- Quinault**—K07CS, Quinault TV Inc., Amanda Park, WA (KOMO-TV Ch. 4 Seattle)—1-w, lat. 47° 23' 30", long. 123° 52' 04".

Quinault—K10CP, Quinault TV Inc., Amanda Park, WA (KING-TV Ch. 5 Seattle)—1-w, lat. 47° 23' 30", long. 123° 52' 04".

Quinault—K12CL, Quinault TV Inc., Amanda Park, WA (KOIN-TV Ch. 6 Portland, OR)—1-w, lat. 47° 23' 30", long. 123° 52' 04".

Quincy—K21AJ, Quincy Valley TV Inc., 206 H St. SE, Quincy, WA (KREM-TV Ch. 2 Spokane)—20-w, lat. 47° 19' 14", long. 119° 48' 00".

Quincy—K24AI, Quincy Valley TV Inc., 206 H St. SE, Quincy, WA (KXLY-TV Ch. 4 Spokane)—100-w, lat. 47° 19' 14", long. 119° 48' 00".

Quincy—K48BY, Quincy Valley TV Inc., 206 H St. SE, Quincy, WA (KHQ-TV Ch. 6 Spokane)—100-w, lat. 47° 19' 14", long. 119° 48' 00".

Quincy—K50BO, Quincy Valley TV Inc., 206 H St. SE, Quincy, WA (KSPS-TV Ch. 7 Spokane)—20-w, lat. 47° 19' 14", long. 119° 48' 00".

Rice—See K08HY, Kettle Falls.

Rice—See K10GJ, Kettle Falls.

Rice—See K13IQ, Kettle Falls.

Richland, Kennewick & Pasco—K66BW, Full Gospel Business Men's Fellowship, International-Tri City Chapter, 3112 W. 10th Ave., Kennewick, WA—100-w, lat. 46° 14' 10", long. 119° 19' 15".

Riverside—K08CY, TV Reception Improvement District 1, Okanogan County, Omak, WA (KHQ-TV Ch. 6 Spokane)—1-w, lat. 48° 29' 50", long. 119° 30' 45".

Riverside—K10DM, TV Reception Improvement District 1, Okanogan County, Omak, WA (KXLY-TV Ch. 4 Spokane)—1-w, lat. 48° 29' 50", long. 119° 30' 45".

Riverside—K12CV, TV Reception Improvement District 1, Okanogan County, Omak, WA (KREM-TV Ch. 2 Spokane)—1-w, lat. 48° 29' 50", long. 119° 30' 45".

* **Riverside & vicinity**—K57BZ, TV Reception Improvement District 1, Okanogan County, Omak, WA (KSPS-TV Ch. 7 Spokane)—100-w, lat. 48° 29' 50", long. 119° 30' 45".

Rock Island—See K09CL, Malaga.

Rock Island—See K11CS, Malaga.

Rock Island—See K13CQ, Malaga.

Royal City—See K52AF, Moses Lake.

Royal City—See K55DJ, Moses Lake.

Royal City—See K58BL, Moses Lake.

Royal City—See K68BV, Moses Lake.

San Poil Valley—See K11QB, Keller.

Seattle (Beach Dr. area)—K02EO, KIRO Inc., Broadcast House, 2807 Third Ave., Seattle, WA 98111-7777 (KIRO-TV Ch. 7 Seattle)—1-w, lat. 47° 34' 35", long. 122° 25' 02".

Skykomish—K09LA, Upper Skykomish Valley TV District, Box 66285, Seattle, WA (KOMO-TV Ch. 4 Seattle)—1-w, lat. 47° 41' 38", long. 121° 20' 07".

Skykomish—K11LG, Upper Skykomish Valley TV District, Box 66285, Seattle, WA (KING-TV Ch. 5 Seattle)—1-w, lat. 47° 41' 38", long. 121° 20' 07".

Skykomish—K13LP, Upper Skykomish Valley TV District, Box 66285, Seattle, WA (KIRO-TV Ch. 7 Seattle)—1-w, lat. 47° 41' 38", long. 121° 20' 07".

Soap Lake—See K08CN, Ephrata.

Soap Lake—See K11EY, Ephrata.

Soap Lake—See K13EP, Ephrata.

Soap Lake—See K60AE, Ephrata.

South Wenatchee—See K08CG, Malaga.

South Wenatchee—See K10CM, Malaga.

South Wenatchee—See K12CF, Malaga.

Spokane—See K09FZ, East Valley.

Spokane—See K11NU, East Valley.

Spokane—K55EB, Trinity Bcstg. Network Inc., 2442 Michelle Rd., Tustin, CA 92680 (KTBN-TV Ch. 40 Santa Ana, CA)—lat. 47° 41' 40", long. 117° 20' 03".

Spokane (NW section)—K10KI, Spokane TV Inc., W. 500 Boone Ave., Spokane, WA 99201 (KXLY-TV Ch. 4 Spokane)—1-w, lat. 47° 42' 30", long. 117° 28' 07".

Spokane (west sections)—K13HE, Spokane TV Inc., W. 500 Boone Ave., Spokane, WA 99201 (KXLY-TV Ch. 4 Spokane)—10-w, lat. 47° 40' 45", long. 117° 29' 30".

Stemilt—See K63AD, Colockum.

Stemilt—See K65AU, Colockum.

Stemilt—See K67CO, Colockum.

Stemilt—See K69BF, Colockum.

Stemilt—See K79BY, Colockum.

Suncrest—See K11NT, Long Lake.

* **Sunnyside**—K55CY, Full Gospel Business Men's Fellowship, International-Portland Chapter, 1171 NE 72nd, Portland, OR—100-w, lat. 46° 18' 54", long. 120° 06' 13".

Sunnyslope—See K08CG, Malaga.

Sunnyslope—See K10CM, Malaga.

Sunnyslope—See K12CF, Malaga.

Taholah—K07HF, Quinault Tribal Council, Taholah, OR (KOMO-TV Ch. 4 Seattle)—1-w, lat. 47° 20' 25", long. 124° 16' 30".

Taholah—K09HM, Quinault Tribal Council, Taholah, OR (KING-TV Ch. 5 Seattle)—1-w, lat. 47° 20' 25", long. 124° 16' 30".

Taholah—K13HR, Quinault Tribal Council, Taholah, OR (KSTW Ch. 11 Seattle-Tacoma)—1-w, lat. 47° 20' 25", long. 124° 16' 30".

Tonasket-Ellisford—K08CX, TV Reception District 1, Okanogan County, Box 109, Rte. 1, Okanogan, WA (KHQ-TV Ch. 6 Spokane)—10-w, lat. 48° 46' 53", long. 119° 23' 10".

Tonasket-Ellisford—K10DL, TV Reception District 1, Okanogan County, Omak, WA (KREM-TV Ch. 2 Spokane)—10-w, lat. 48° 46' 53", long. 119° 23' 10".

Tonasket-Ellisford—K12CX, TV Reception District 1, Okanogan County, Omak, WA (KXLY-TV Ch. 4 Spokane)—10-w, lat. 48° 46' 53", long. 119° 23' 10".

Tonasket-Ellisford—K35BJ, Bingham Communications Group, 32 N. Mission St., Wenatchee, WA 98801 (KCWT Ch. 27 Wenatchee)—lat. 48° 46' 53", long. 119° 23' 10".

* **Tonasket-Ellisford**—K67CL, TV Reception District 1, Okanogan County, Omak, WA (KSPS-TV Ch. 7 Spokane)—100-w, lat. 48° 46' 53", long. 119° 23' 10".

Trout Lake—K04GC, Trout Lake TV Assn., Trout Lake, WA (KGW-TV Ch. 8 Portland, OR)—1-w, lat. 45° 59' 56", long. 121° 29' 13".

Trout Lake—K05AP, Trout Lake TV Assn., Trout Lake, WA (KPTV Ch. 12 Portland, OR)—1-w, lat. 45° 59' 45", long. 121° 28' 46".

Trout Lake—K09KW, Trout Lake TV Assn., Trout Lake, WA (KOIN-TV Ch. 6 Portland, OR)—1-w, lat. 46° 00' 20", long. 121° 29' 37".

Tunk Valley—See K07OG, Okanogan.

Tunk Valley—See K09OG, Okanogan.

Tunk Valley—See K110M, Okanogan.

Tunk Valley—See K69AY, Ellistford.

Twisp & Winthrop—K08AY, TV Reception District 2 of Okanogan County, Winthrop, WA (KREM-TV Ch. 2 Spokane)—5-w, lat. 48° 18' 56", long. 120° 06' 54".

Twisp & Winthrop—K10B0, TV Reception District 2 of Okanogan County, Winthrop, WA (KXLY-TV Ch. 4 Spokane)—5-w, lat. 48° 18' 56", long. 120° 06' 54".

Twisp & Winthrop—K12BA, TV Reception District 2 of Okanogan County, Winthrop, WA (KHQ-TV Ch. 6 Spokane)—5-w, lat. 48° 18' 56", long. 120° 06' 54".

Upper Squilchuck rural area—K09FF, Apple Valley ETV Assn., 50 N. Iowa Ave., East Wenatchee, WA (KREM-TV Ch. 2 Spokane)—1-w, lat. 47° 21' 05", long. 120° 19' 05".

Upper Squilchuck rural area—K11FJ, Apple Valley TV Assn. Inc., Box 582, Wenatchee, WA (KXLY-TV Ch. 4 Spokane)—1-w, lat. 47° 21' 05", long. 120° 19' 05".

Upper Squilchuck rural area—K13EZ, Apple Valley TV Assn. Inc., Box 582, Wenatchee, WA (KHQ-TV Ch. 6 Spokane)—1-w, lat. 47° 21' 05", long. 120° 19' 05".

Vancouver—K04EI, Vancouver School District 37, 605 N. Oevine Rd., Vancouver, WA (KCPO Ch. 13 Tacoma-Seattle)—1-w, lat. 45° 37' 05", long. 122° 50' 03".

Vantage—See K07EC, Beverly.

Vantage—See K09EF, Beverly.

Vantage—See K12EN, Beverly.

Wakefield—See K08CW, Jackass Butte.

Wakefield—See K100K, Jackass Butte.

Wakefield—See K12CW, Jackass Butte.

Warden—See K52AF, Moses Lake.

Warden—See K550J, Moses Lake.

Warden—See K58BL, Moses Lake.

Warden—See K68BV, Moses Lake.

Wenatchee—See K18AD, East Wenatchee.

Wenatchee—See K45AC, East Wenatchee.

Wenatchee—See K63AD, Colockum.

Wenatchee—See K65AU, Colockum.

Wenatchee—See K67CO, Colockum.

Wenatchee—See K69BF, Colockum.

Wenatchee—See K79BY, Colockum.

Westport—See K08OL, Copalis.

Westport—See K10EK, Copalis.

Westport—See K120D, Copalis.

White River—See K20CI, Hood River, OR.

White Salmon—See K68AJ, Hood River, OR.

White Salmon—See K74BE, Hood River, OR.

Wilson Creek—See K60AE, Ephrata.

Winthrop—See K08AY, Twisp.

Winthrop—See K10B0, Twisp.

Winthrop—See K12BA, Twisp.

Winton—See K03EC, Merritt.

Winton—See K05FN, Merritt.

Wishka Valley—See K08GS, Aberdeen.

Wishka Valley—See K10GX, Aberdeen.

Wishka Valley—See K12HN, Aberdeen.

WEST VIRGINIA

Charleston—W11AM, Gateway Communications Inc., 625 4th Ave., Huntington, WV (WOWK-TV Ch. 13 Huntington-Charleston)—1-w, lat. 38° 23' 12", long. 81° 41' 35".

Georges Run Road—W13AW, Short Gap TV Assn., Rte. 1, Keyser, WV (WJAC-TV Ch. 6 Johnstown, PA)—5-w, lat. 39° 31' 17", long. 78° 51' 19".

Translators—West Virginia

Grant County, Keyser & Mineral County (rural area)—W48AA, West Virginia Educational Bcstg. Authority, Box AH, Beckley, WV 25802-2831 (WNPB-TV Ch. 24 Morgantown)—1000-w, lat. 39° 22' 55", long. 79° 04' 46".

Hampshire & Morgan County rural area—W41AO, West Virginia Educational Bcstg. Authority, Box AH, Beckley, WV 25802-2831 (WNPB-TV Ch. 24 Morgantown)—100-w, lat. 39° 27' 03", long. 78° 20' 53".

Huntington—W55AT, Channel America LPTV Holdings Inc., Suite 804, 24 W. 57th St., New York, NY 10019 (KUSK Ch. 7 Prescott-Phoenix, AZ)—100-w, lat. 38° 25' 16", long. 82° 26' 04". Note: Operating as LPTV. Requests CP for change to Ch. 14.

Keyser—See W48AA, Grant County.

Martinsburg—W44AA, West Virginia Educational Bcstg. Authority, Box AH, Beckley, WV 25802-2831 (WNPB-TV Ch. 24 Morgantown)—1000-w, lat. 39° 27' 35", long. 78° 03' 49".

Mathias—W17AL, Hardy County Rural Development Authority, County Courthouse, Washington St., Moorefield, WV 26836 (WNPB-TV Ch. 24 Morgantown)—10-w, lat. 38° 49' 15", long. 78° 53' 58".

Mineral County—See W48AA, Grant County.

Moorefield—W50BD, Valley TV Cooperative Inc., Moorefield, WV (WUSA Ch. 9 Washington, DC)—10-w, lat. 38° 58' 57", long. 78° 54' 31".

Moorefield—W54BG, Valley TV Cooperative Inc., Moorefield, WV (WJAC-TV Ch. 6 Johnstown, PA)—10-w, lat. 38° 58' 57", long. 78° 54' 31".

Morgan County—See W41AO, Hampshire.

Parkersburg—W57AG, West Virginia Educational Bcstg. Authority, Box AH, Beckley, WV 25802-2831 (WPBY-TV Ch. 33 Huntington)—1000-w, lat. 39° 12' 43", long. 81° 35' 31".

Romney—W69AC, West Virginia Educational Bcstg. Authority, Box AH, Beckley, WV 25802-2831 (WNPB-TV Ch. 24 Morgantown)—100-w, lat. 39° 18' 56", long. 78° 43' 04".

Wardensville—W15AD, Hardy County Rural Development Authority, County Courthouse, Washington St., Moorefield, WV 26836 (WNPB-TV Ch. 24 Morgantown)—100-w, lat. 39° 06' 59", long. 78° 28' 25".

Wheeling—W41AA, West Virginia Educational Bcstg. Authority, Box AH, Beckley, WV 25802-2831 (WNPB-TV Ch. 24 Morgantown)—1000-w, lat. 40° 03' 41", long. 80° 45' 08".

Williamstown—W75AG, Gateway Communications Inc., 625 4th Ave., Huntington, WV (WOWK-TV Ch. 13 Huntington-Charleston)—1-w, lat. 39° 23' 20", long. 81° 27' 02".

WISCONSIN

Adams—W64AU, State of Wisconsin-Educational Communications Board, 3319 W. Beltline Hwy., Madison, WI 53713 (WHRM-TV Ch. 20 Wausau)—1000-w, lat. 43° 59' 16", long. 89° 49' 05". Note: Licensed as LPTV.

★ **Armstrong Creek**—W39AE, State of Wisconsin-Educational Communications Board, 3319 W. Beltline Hwy., Madison, WI 53713 (WHWC-TV Ch. 28 Menomonie)—100-w, lat. 45° 39' 28", long. 88° 26' 07".

★ **Bloomington**—W49AG, State of Wisconsin-Educational Communications Board, 3319 W. Beltline Hwy., Madison, WI 53713 (WHLA-TV Ch. 31 La Crosse)—100-w, lat. 42° 54' 12", long. 90° 57' 01".

Darlington—W56AB, City of Darlington, 116 E. Louisa St., Darlington, WI (WMTV Ch. 15 Madison)—100-w, lat. 42° 40' 47", long. 90° 07' 37".

Darlington—W67AC, City of Darlington, 116 E. Louisa St., Darlington, WI (WHA-TV Ch. 21 Madison)—100-w, lat. 42° 40' 47", long. 90° 07' 37".

Darlington—W69AB, City of Darlington, 116 E. Louisa St., Darlington, WI (WKOW-TV Ch. 27 Madison)—100-w, lat. 42° 40' 47", long. 90° 07' 37".

Fence—W54AR, State of Wisconsin-Educational Communications Board, 3319 W. Beltline Hwy., Madison, WI 53713 (WPNE Ch. 38 Green Bay)—100-w, lat. 45° 44' 13", long. 88° 25' 43".

Fond du Lac—W70AO, Hearst Corp., 759 N. 19th St., Milwaukee, WI (WISN-TV Ch. 12 Milwaukee)—100-w, lat. 43° 48' 02", long. 88° 22' 08".

Fond du Lac—W75AJ, Nationwide Communications Inc., 115 S. Jefferson St., Green Bay, WI (WBAY-TV Ch. 2 Green Bay)—100-w, lat. 43° 43' 58", long. 88° 26' 28".

Grantsburg—W39AF, State of Wisconsin-Educational Communications Board, 3319 W. Beltline Hwy., Madison, WI 53713 (WHWC-TV Ch. 28 Menomonie)—100-w, lat. 45° 50' 24", long. 92° 28' 22".

Green Bay & Sheboygan—W08BW, Board of Lakeshore Vocational, Technical & Adult Education District, 115 S. Jefferson St., Green Bay, WI (WBAY-TV Ch. 2 Green Bay)—10-w, lat. 43° 42' 12", long. 87° 45' 09".

Kenosha—K28CR, Gaylord Bcstg. Co., 10111 N. Central Expressway, Dallas, TX 75231 (WVTV Ch. 18 Milwaukee)—1000-w, lat. 42° 30' 44", long. 87° 50' 08".

La Crosse—W83AH, KTTC Television Inc., 601 First Ave. SW, Rochester, MN 55902 (KTTC Ch. 10 Rochester, MN)—1-w, lat. 43° 45' 25", long. 91° 17' 40".

Ladysmith—W63AR, Hubbard Bcstg. Inc., 3415 University Ave., St. Paul, MN 55114 (KSTP-TV Ch. 5 St. Paul-Minneapolis, MN)—100-w, lat. 45° 25' 30", long. 91° 09' 31".

Milwaukee—W55AS, Weigel Bcstg. Co., 141 W. Jackson Blvd., Chicago, IL 60604 (WCIU-TV Ch. 26 Chicago, IL)—100-w, lat. 43° 02' 10", long. 87° 54' 05". Note: Holds CP for change to LPTV status, Ch. 65, lat. 43° 02' 20", long. 87° 55' 04".

Prairie du Chien, WI & McGregor, IA—K12DZ, Young Bcstg. of La Crosse Inc., 141 S. 6th St., La Crosse, WI 54601 (WKBT Ch. 8 La Crosse)—1-w, lat. 43° 01' 38", long. 91° 10' 31".

River Falls—W55AP, State of Wisconsin-Educational Communications Board, 3319 W. Beltline Hwy., Madison, WI 53713 (WHWC-TV Ch. 28 Menomonie)—100-w, lat. 44° 54' 10", long. 92° 41' 27".

Sayner & Vilas County—W57AR, Adams TV of Wausau Inc., Box 8088, Wausau, WI 54402 (WSAW-TV Ch. 7 Wausau)—1000-w, lat. 46° 01' 55", long. 89° 31' 48".

Sheboygan—See W08BW, Green Bay.

Spooner—W57AS, Hubbard Bcstg. Inc., 3415 University Ave., St. Paul, MN 55114 (KSTP-TV Ch. 5 St. Paul-Minneapolis, MN)—100-w, lat. 45° 50' 54", long. 91° 54' 48".

Upper Door County—See W55AO, Washington Island Twp.

Vilas County—See W57AR, Sayner.

Washington Island Twp. & Upper Door County—W55AO, State of Wisconsin-Educational Communications Board, 3319 W. Beltline Hwy., Madison, WI 53713 (WPNE Ch. 38 Green Bay)—100-w, lat. 45° 13' 00", long. 87° 03' 49".

★ **Wausau**—W16BR, Northland Television Inc., Trunk G, S. Oneida Ave., Rhinelander, WI 54501 (WJFW-TV Ch. 12 Wausau-Rhinelander)—1000-w, lat. 44° 53' 17", long. 89° 39' 07".

Wausau—W27AU, Northland Television Inc., Trunk G, S. Oneida Ave., Rhinelander, WI 54501 (WJFW-TV Ch. 12 Wausau-Rhinelander)—1000-w, lat. 44° 53' 17", long. 89° 39' 07".

★ **Wausau**—W29AP, Northland Television Inc., Trunk G, S. Oneida Ave., Rhinelander, WI 54501 (WJFW-TV Ch. 12 Wausau-Rhinelander)—1000-w, lat. 44° 53' 17", long. 89° 39' 07".

WYOMING

La Barge—See K09IJ, California Oil Camp.

Afton, Auburn, Fairview, Grover & Smoot—K110M, Star Valley TV System, Box 23, Afton, WY (KDK Ch. 3 Idaho Falls-Pocatello-Blackfoot, ID)—1-w, lat. 42° 38' 10", long. 110° 59' 30".

Alta—See K02KD, Driggs, ID.

Alta—See K07QC, Driggs, ID.

Arapahoe, Fremont County (rural) & Riverton—K03ER, Riverton Fremont TV Club Inc., Box 628, 113 S. Second E, Riverton, WY (KCNC-TV Ch. 4 Denver, CO)—10-w, lat. 42° 43' 05", long. 108° 09' 10".

Arapahoe, Fremont County (rural) & Riverton—K05FT, Riverton Fremont TV Club Inc., Box 628, 113 S. Second E, Riverton, WY (KRMA-TV Ch. 6 Denver, CO)—10-w, lat. 42° 43' 05", long. 108° 09' 10".

Arvada & Horse Creek—K08GH, Arvada TV Assn., Arvada, WY (KTWO-TV Ch. 2 Casper)—1-w, lat. 44° 37' 24", long. 106° 05' 59".

Auburn—See K110M, Afton.

Baggs—See K08BM, Lower Snake River, CO.

Banner, Kerney, Lower Piney & Story—K05AW, Story-Banner Community TV, Box 234, Story, WY (KTVQ Ch. 2 Billings, MT)—1-w, lat. 44° 34' 35", long. 106° 52' 34".

Bear River, Evanston & Uinta County—K06IF, Bridger Valley, Daggott County ETV Cooperative Services Board, Box 163, Mountain View, WY (KUED Ch. 7 Salt Lake City, UT)—10-w, lat. 41° 20' 53", long. 110° 54' 00".

Beaver Ridge, Cora, Daniel, Green River & Pinedale area—K05DK, Cora Peak TV Assn., Daniel, WY (KTWO-TV Ch. 2 Casper)—10-w, lat. 42° 55' 09", long. 110° 00' 52".

Bedford, Etna, Freedom, Thayne & Turnerville—K05GJ, Lower Star Valley Non-Profit TV Assn., Box 276, Thayne, WY (KIFI-TV Ch. 8 Idaho Falls-Pocatello-Blackfoot, ID)—10-w, lat. 43° 01' 23", long. 111° 04' 21".

Bedford, Etna, Freedom, Thayne & Turnerville—K07PB, Lower Star Valley Non-Profit TV Assn., Box 276, Thayne, WY (KIDK Ch. 3 Idaho Falls-Pocatello-Blackfoot, ID)—10-w, lat. 43° 01' 23", long. 111° 04' 21".

Bedford, Etna, Freedom, Thayne & Turnerville—K12LI, Lower Star Valley Non-Profit TV Assn., Box 276, Thayne, WY (KPVI Ch. 6 Pocatello-Blackfoot-Idaho Falls, ID)—10-w, lat. 43° 01' 23", long. 111° 04' 21".

Big Goose & Ranchar—K04FD, Sheridan TV Translator Inc., Box 150, Sheridan, WY 82801 (KTWO-TV Ch. 2 Casper)—1-w, lat. 44° 37' 24", long. 107° 06' 59".

Big Goose Community, Fort Mackenzie & Sheridan—K06AT, Sheridan TV Translator Inc., Box 150, Sheridan, WY 82801 (KTWO-TV Ch. 2 Casper)—10-w, lat. 44° 37' 24", long. 107° 06' 59".

Big Laramie Valley, Bosler & Laramie—K03CR, Laramie Plains Antenna TV Assn. Inc., Box 188, Laramie, WY (KUSA-TV Ch. 9 Denver, CO)—10-w, lat. 41° 14' 16", long. 105° 27' 48".

Big Laramie Valley, Bosler & Laramie—K10FQ, Laramie Plains Antenna TV Assn. Inc., Box 188, Laramie, WY (KCNC-TV Ch. 4 Denver, CO)—10-w, lat. 41° 14' 16", long. 105° 27' 48".

Big Laramie Valley, Bosler & Laramie—K12FY, Laramie Plains Antenna TV Assn. Inc., Box 188, Laramie, WY (KCNC-TV Ch. 4 Denver, CO)—10-w, lat. 41° 14' 16", long. 105° 27' 48".

- Big Piney**—K10HO, Upper Green River TV System, Big Piney, WY (KTVX Ch. 4 Salt Lake City, UT)—10-w, lat. 42° 34' 11", long. 109° 54' 39".
- Big Piney & La Barge**—K04FV, Tulsa TV Assn., La Barge, WY (KUTV Ch. 2 Salt Lake City, UT)—5-w, lat. 42° 09' 27", long. 110° 19' 39".
- Big Piney, Boulder, Cottonwood Creek, Daniel, East Fork River, El Paso Natural Gas Camp, Fork River (rural), Horse Creek & Speedway Road**—K07HM, Upper Green River TV System, Big Piney, WY (KTWO-TV Ch. 2 Casper)—1-w, lat. 42° 34' 11", long. 109° 54' 39".
- Big Piney, Boulder, Cottonwood Creek, Daniel, East Fork River, El Paso Natural Gas Camp, Fork River (rural), Horse Creek & Speedway Road**—K12AH, Upper Green River TV System, Big Piney, WY (KIDK Ch. 3 Idaho Falls-Pocatello-Blackfoot, ID)—1-w, lat. 42° 34' 11", long. 109° 54' 39".
- Bigelow Beach Area**—K38BZ, Daggett County TV Dept., County Courthouse, Mania, UT 84046 (KUTV Ch. 2 Salt Lake City, UT)—20-w, lat. 41° 21' 01", long. 110° 54' 24".
- Bigelow Beach Area**—K40BX, Daggett County TV Dept., County Courthouse, Mania, UT 84046 (KTVX Ch. 4 Salt Lake City, UT)—20-w, lat. 41° 21' 01", long. 110° 54' 24".
- Bitter Creek, Recluse, Spotted Horse & Wildcat areas**—K10BL, Spotted Horse TV Booster Club, Spotted Horse, WY (KTWO-TV Ch. 2 Casper)—1-w, lat. 44° 43' 00", long. 105° 47' 00".
- Bobtail Creek**—See K10LL, Pipe Creek, MT.
- Bondurant**—K69OD, KTWO Corp., Box 2720, Casper, WY 82602 (KTWO-TV Ch. 2 Casper)—100-w, lat. 43° 06' 22", long. 110° 13' 46".
- Bondurant area**—K11MJ, Hoback Basin TV, Bondurant, WY (KIDK Ch. 3 Idaho Falls-Pocatello-Blackfoot, ID)—1-w, lat. 43° 10' 05", long. 110° 20' 30".
- Bondurant area**—K13NB, Hoback Basin TV, Bondurant, WY (KTWO-TV Ch. 2 Casper)—1-w, lat. 43° 10' 05", long. 110° 20' 30".
- Bosler**—See K03CR, Big Laramie Valley.
- Bosler**—See K10FQ, Big Laramie Valley.
- Bosler**—See K12FY, Big Laramie Valley.
- Boulder**—See K07HM, Big Piney.
- Boulder**—See K12AH, Big Piney.
- Bryan, Granger, Peru & Trona Plant (E of Granger)**—K03ES, Upper Bear River TV Service, Box 547, Evanston, WY (KSL-TV Ch. 5 Salt Lake City, UT)—5-w, lat. 41° 28' 15", long. 110° 01' 45".
- Bryan, Granger, Peru & Trona Plant (E of Granger)**—K06IV, Upper Bear River TV Service, Box 547, Evanston, WY (KTVX Ch. 4 Salt Lake City, UT)—5-w, lat. 41° 28' 15", long. 110° 01' 45".
- Bryan, Granger, Peru & Trona Plant (E of Granger)**—K07OI, Upper Bear River TV Service, Box 547, Evanston, WY (KUTV Ch. 2 Salt Lake City, UT)—5-w, lat. 41° 28' 15", long. 110° 01' 45".
- Buffalo**—K06HM, Buffalo TV Assn., 80 S. Main St., Buffalo, WY (KTWO-TV Ch. 2 Casper)—10-w, lat. 44° 20' 25", long. 106° 48' 22".
- Buffalo**—K09KS, Buffalo TV Assn., 80 S. Main St., Buffalo, WY (KGWC-TV Ch. 14 Casper)—10-w, lat. 44° 20' 25", long. 106° 48' 22".
- Buffalo**—K13LI, Buffalo TV Assn., 80 S. Main St., Buffalo, WY (KHSO-TV Ch. 11 Lead, SD)—10-w, lat. 44° 20' 25", long. 106° 48' 22".
- California Oil Camp, Calpet, Fontenelle, La Barge & Utah Oil Camp**—K06FD, Tulsa TV Assn., La Barge, WY (KTVX Ch. 4 Salt Lake City, UT)—5-w, lat. 42° 19' 27", long. 110° 19' 35".
- California Oil Camp, Calpet, Fontenelle, La Barge & Utah Oil Camp**—K09IJ, Tulsa TV Assn., La Barge, WY (KTWO-TV Ch. 2 Casper)—1-w, lat. 42° 19' 27", long. 110° 19' 35".
- Calpet**—See K06FD, California Oil Camp.
- Calpet**—See K09IJ, California Oil Camp.
- Campbell County**—See K08AA, Wyodak.
- Carbon County (rural) & Rawlins**—K56AV, Jeffrey City Community TV Assn., Box 306, Jeffrey City, WY (KGWC-TV Ch. 14 Casper)—100-w, lat. 41° 40' 48", long. 107° 14' 12".
- Carbon County (rural) & Rawlins**—K58AM, Jeffrey City Community TV Assn., Box 306, Jeffrey City, WY (KCNC-TV Ch. 4 Denver, CO)—100-w, lat. 41° 40' 48", long. 107° 14' 12".
- Carlisle, Hulett, New Haven & Oshota**—K07GL, Little Missouri Butte TV Assn., Hulett, WY (KTWO-TV Ch. 2 Casper)—1-w, lat. 44° 36' 25", long. 104° 46' 46".
- Carlisle, Inyan Cara, Sundance & Williams Divide**—K09AC, Sundance Community TV Assn., Sundance, WY (KTWO-TV Ch. 2 Casper)—1-w, lat. 44° 23' 18", long. 104° 20' 33".
- Carlisle, Inyan Cara, Sundance & Williams Divide**—K12AD, Sundance Community TV Assn., Sundance, WY (KOTA-TV Ch. 3 Rapid City, SD)—1-w, lat. 44° 23' 18", long. 104° 22' 33".
- Carter**—K08HB, Upper Bear River TV Service, Box 547, Evanston, WY (KTVX Ch. 4 Salt Lake City, UT)—10-w, lat. 41° 21' 14", long. 110° 54' 38".
- Carter**—K10HR, Upper Bear River TV Service, Box 547, Evanston, WY (KUTV Ch. 2 Salt Lake City, UT)—10-w, lat. 41° 21' 14", long. 110° 54' 38".
- Carter**—K12ID, Upper Bear River TV Service, Box 547, Evanston, WY (KSL-TV Ch. 5 Salt Lake City, UT)—10-w, lat. 41° 21' 14", long. 110° 54' 38".
- Casper**—K06KH, Casper Community College District, 125 College Dr., Casper, WY (KCWC-TV Ch. 4 Lander-Riverton)—100-w, lat. 42° 44' 26", long. 106° 21' 34".
- Casper, Glenrock, Midwest & rural areas**—K20AB, Hi Ho Bcstg. Corp. of Wyoming, 1121 Arapahoe, Thermopolis, WY (KFNE Ch. 10 Lander-Riverton-Thermopolis-Worland)—1000-w, lat. 42° 44' 12", long. 106° 18' 28".
- Clareton**—K680C, Stauffer Communications, Inc., Box 170, Casper, WY 82602 (KGWC-TV Ch. 14 Casper)—100-w, lat. 43° 42' 09", long. 105° 06' 05".
- Clark & rural area**—K07QA, Park County, Box 110, Cody, WY 82414 (KRMA-TV Ch. 6 Denver, CO)—10-w, lat. 44° 56' 20", long. 109° 07' 00".
- Clark & rural area**—K09OH, Park County, Box 110, Cody, WY 82414 (KULR-TV Ch. 8 Billings, MT)—10-w, lat. 44° 56' 20", long. 109° 07' 00".
- Clark & rural area**—K11PK, Park County, Box 110, Cody, WY 82414 (KTWO-TV Ch. 2 Casper)—10-w, lat. 44° 56' 20", long. 109° 07' 00".
- Clark & rural area**—K13QA, Park County, Box 110, Cody, WY 82414 (KTVO Ch. 2 Billings, MT)—10-w, lat. 44° 56' 20", long. 109° 07' 00".
- Clark Fork**—See K11QL, Sunlight Basin.
- Clarks Fork & Sugarloaf Mountain areas**—K02LH, Park County, Box 110, Cody, WY 82414 (KRMA-TV Ch. 6 Denver, CO)—10-w, lat. 44° 53' 37", long. 109° 38' 22".
- Clarks Fork & Sugarloaf Mountain areas**—K06KT, Park County, Box 110, Cody, WY 82414 (KTWO-TV Ch. 2 Casper)—10-w, lat. 44° 53' 37", long. 109° 38' 22".
- Clarks Fork (Yellowstone River) & Sugarloaf Mountain areas**—K07GG, Park County, Box 110, Cody, WY 82414 (KTVO Ch. 2 Billings, MT)—1-w, lat. 44° 53' 42", long. 109° 38' 12".
- Clarks Fork (Yellowstone River) & Sugarloaf Mountain areas**—K09GI, Park County, Box 110, Cody, WY 82414 (KULR-TV Ch. 8 Billings, MT)—1-w, lat. 44° 53' 42", long. 109° 38' 12".
- Clarks Fork Canyon & Sunlight Basin areas**—K04DB, Park County, Box 110, Cody, WY 82414 (KTVO Ch. 2 Billings, MT)—10-w, lat. 44° 45' 25", long. 109° 22' 21".
- Clarks Fork Canyon & Sunlight Basin areas**—K05CC, Park County, Box 110, Cody, WY 82414 (KULR-TV Ch. 8 Billings, MT)—10-w, lat. 44° 45' 25", long. 109° 22' 21".
- Clarks Fork, WY & Cooke City & Silver Gate, MT**—K11GE, Shoshone River Power Inc., Box 780, Cody, WY (KTVQ Ch. 2 Billings, MT)—1-w, lat. 45° 01' 30", long. 109° 54' 10".
- Clarks Fork, WY & Cooke City & Silver Gate, MT**—K13FW, Shoshone River Power Inc., Box 780, Cody, WY (KULR-TV Ch. 8 Billings, MT)—1-w, lat. 45° 01' 30", long. 109° 54' 10".
- Clear Creek area & Clearmont**—K08JU, Clearcreek TV Booster Assn., Box 132, Clearmont, WY (KTWO-TV Ch. 2 Casper)—1-w, lat. 44° 41' 42", long. 106° 22' 10".
- Clearmont**—See K08JU, Clear Creek.
- Cody**—K06AZ, Cody TV Club, Rte. 1, Cody, WY (KULR-TV Ch. 8 Billings, MT)—1-w, lat. 44° 29' 43", long. 109° 07' 42".
- Cody**—K11BZ, Cody TV Club, Rte. 1, Cody, WY (KTVO Ch. 2 Billings, MT)—1-w, lat. 44° 29' 43", long. 109° 07' 42".
- Cody**—K13GJ, Cody TV Club, Rte. 1, Cody, WY (KTWO-TV Ch. 2 Casper)—1-w, lat. 44° 29' 44", long. 109° 09' 14".
- Cody**—K15AO, KOUS-TV, Drawer D, Hardin, MT 59034 (KOUS-TV Ch. 4 Hardin-Billings, MT)—100-w, lat. 44° 29' 48", long. 109° 09' 07".
- Cody**—K45BW, Park County, Box 110, Cody, WY 82414 (KGWL-TV Ch. 5 Lander-Riverton)—100-w, lat. 44° 36' 25", long. 108° 51' 30".
- Cody, Powell & rural area**—K47AD, Park County, Box 110, Cody, WY 82414—100-w, lat. 44° 36' 25", long. 108° 51' 30".
- Cody, Powell & rural area**—K49AI, Park County, Box 110, Cody, WY 82414 (KRMA-TV Ch. 6 Denver, CO)—100-w, lat. 44° 36' 25", long. 108° 51' 30".
- Cody, Powell & rural area**—K51AK, Park County, Box 110, Cody, WY 82414 (KTWO-TV Ch. 2 Casper)—100-w, lat. 44° 36' 25", long. 108° 51' 30".
- Cody, Powell & rural area**—K53AL, Park County, Box 110, Cody, WY 82414 (KULR-TV Ch. 8 Billings, MT)—100-w, lat. 44° 36' 25", long. 108° 51' 30".
- Cody, Powell & rural area**—K55CA, Park County, Box 110, Cody, WY 82414 (KTVO Ch. 2 Billings, MT)—100-w, lat. 44° 36' 25", long. 108° 51' 30".
- Cokeville**—K08HM, Cokeville TV Corp., Box 317, Cokeville, WY (KUTV Ch. 2 Salt Lake City, UT)—1-w, lat. 41° 59' 02", long. 110° 50' 08".
- Cokeville**—K10IF, Cokeville TV Corp., Box 317, Cokeville, WY (KTVX Ch. 4 Salt Lake City, UT)—1-w, lat. 41° 59' 02", long. 110° 50' 08".
- Cokeville**—K13FS, Cokeville TV Corp., Box 317, Cokeville, WY (KSL-TV Ch. 5 Salt Lake City, UT)—1-w, lat. 41° 59' 02", long. 110° 50' 08".
- Cora**—See K05DK, Beaver Ridge.
- Cottonwood Creek**—See K07HM, Big Piney.
- Cottonwood Creek**—See K12AH, Big Piney.

Translators—Wyoming

Crooks Gap Mining & Oil Camps & Rural Cottonwood Campground—K06IK, Jeffrey City Community TV Assn., Box 306, Jeffrey City, WY (KDUH-TV Ch. 4 Scottsbluff, NE)—10-w, lat. 42° 21' 35", long. 107° 42' 29".

Daniel—See K05DK, Beaver Ridge.

Daniel—See K07HM, Big Piney.

Daniel—See K12AH, Big Piney.

Dayton & Tongue River—K05AC, Dayton TV Assn., Box 123, Dayton, WY (KTVO Ch. 2 Billings, MT)—1-w, lat. 44° 51' 57", long. 107° 14' 57".

Dayton & Tongue River—K10AE, Dayton TV Assn., Box 123, Dayton, WY (KULR-TV Ch. 8 Billings, MT)—1-w, lat. 44° 51' 57", long. 107° 14' 57".

Douglas—K04DE, Douglas Entertainment Co., Box 14, Rte. 1, Douglas, WY (KGWC-TV Ch. 14 Casper)—1-w, lat. 42° 43' 06", long. 105° 18' 51".

Douglas—K09K0, Douglas Entertainment Co., Box 14, Rte. 1, Douglas, WY (KDUH-TV Ch. 4 Scottsbluff, NE)—1-w, lat. 42° 39' 46", long. 105° 23' 36".

Douglas—K11RN, Heart of Wyoming Television Inc., Box 1, 7075 Salt Creek Rd., Casper, WY 82601 (KFNB Ch. 20 Casper)—10-w, lat. 42° 45' 52", long. 105° 25' 03".

Dry Lake, Point of Rocks & Thayer Junction—K07PJ, Upper Bear River TV Service, Box 547, Evanston, WY (KUTV Ch. 2 Salt Lake City, UT)—5-w, lat. 41° 29' 36", long. 109° 20' 27".

Dry Lake, Point of Rocks & Thayer Junction—K09MJ, Upper Bear River TV Service, Box 547, Evanston, WY (KSL-TV Ch. 5 Salt Lake City, UT)—5-w, lat. 41° 29' 36", long. 109° 20' 27".

Dry Lake, Point of Rocks & Thayer Junction—K11MR, Upper Bear River TV Service, Box 547, Evanston, WY (KTVX Ch. 4 Salt Lake City, UT)—5-w, lat. 41° 29' 36", long. 109° 20' 27".

Dubois—K04AF, Dubois Community TV Club, Dubois, WY (KGWC-TV Ch. 14 Casper)—1-w, lat. 43° 29' 20", long. 109° 38' 00".

Dubois—K07HP, Dubois Community TV Club, Dubois, WY (KTWO-TV Ch. 2 Casper)—1-w, lat. 43° 29' 20", long. 109° 40' 20".

Dubois—K25AU, Central Wyoming College, 2660 Peck Ave., Riverton, WY 82501 (KCWC-TV Ch. 4 Lander-Riverton)—100-w, lat. 43° 29' 58", long. 109° 41' 16".

Dutch Creek area, Prairie Dog & Wyarno—K10GZ, Wyarno TV Assn., Wyarno, WY (KULR-TV Ch. 8 Billings, MT)—1-w, lat. 44° 48' 22", long. 106° 46' 29".

Dutch Creek area, Prairie Dog & Wyarno—K12CA, Wyarno TV Assn., Wyarno, WY (KTVO Ch. 2 Billings, MT)—1-w, lat. 44° 48' 22", long. 106° 46' 29".

East Fork River—See K07HM, Big Piney.

East Fork River—See K12AH, Big Piney.

Eden & Farson—K08IL, Sweetwater TV Co. Inc., 602 Broadway, Rock Springs, WY (KGWR-TV Ch. 13 Rock Springs)—5-w, lat. 41° 34' 43", long. 109° 19' 06".

★ **Eden & Farson**—K10JI, Sweetwater TV Co. Inc., 602 Broadway, Rock Springs, WY (KTVO Ch. 4 Salt Lake City, UT)—5-w, lat. 41° 34' 43", long. 109° 19' 06".

Eden & Farson—K12JZ, Sweetwater TV Co. Inc., 602 Broadway, Rock Springs, WY (KSL-TV Ch. 5 Salt Lake City, UT)—5-w, lat. 41° 34' 43", long. 109° 19' 06".

Edgerton, Linch & Midwest—K07NZ, Salt Creek TV Assn. Inc., Box 8, 524 Peake, Midwest, WY (KHSD-TV Ch. 11 Lead, SD)—10-w, lat. 43° 28' 58", long. 106° 09' 49".

El Paso Natural Gas Camp—See K07HM, Big Piney.

El Paso Natural Gas Camp—See K12AH, Big Piney.

Elmo, Hanna & Medicine Bow—K08EH, Hanna-Elmo TV Assn., Box 111, Hanna, WY (KTWO-TV Ch. 2 Casper)—1-w, lat. 41° 53' 07", long. 106° 32' 24".

Encampment—K06BR, Elk Mountain TV Co., Elk Mountain, WY (KGWN-TV Ch. 5 Cheyenne)—10-w, lat. 41° 17' 10", long. 106° 44' 00".

Encampment—K08CP, Elk Mountain TV Co., Elk Mountain, WY (KTWO-TV Ch. 2 Casper)—10-w, lat. 41° 17' 10", long. 106° 44' 00".

Etna—See K05GJ, Bedford.

Etna—See K07PB, Bedford.

Etna—See K12LI, Bedford.

Evanston—See K06IF, Bear River.

★ **Evanston**—K22BU, Arapahoe County TV Club, 18100 E. Berry Dr., Aurora, CO 80015 (WTBS Ch. 17 Atlanta, GA)—1000-w, lat. 41° 21' 15", long. 111° 00' 57".

Evanston & Upper Bear River Valley—K09JL, Kilburn I. Porter, Box 303, Lyman, WY (KSL-TV Ch. 5 Salt Lake City, UT)—5-w, lat. 41° 21' 14", long. 110° 54' 38".

Evanston & Upper Bear River Valley—K11JQ, Kilburn I. Porter, Box 303, Lyman, WY (KUTV Ch. 2 Salt Lake City, UT)—5-w, lat. 41° 21' 14", long. 110° 54' 38".

Evanston & Upper Bear River Valley—K13JV, Kilburn I. Porter, Box 303, Lyman, WY (KTVX Ch. 4 Salt Lake City, UT)—5-w, lat. 41° 21' 14", long. 110° 54' 38".

Fairview—See K110M, Afton.

Farson—See K08IL, Eden.

Farson—See K10JI, Eden.

Farson—See K12JZ, Eden.

Federal Mining Camp—K070U, Federal-American Partners, Star Rte., Gas Hills, WY (KCNC-TV Ch. 4 Denver, CO)—1-w, lat. 44° 46' 00", long. 107° 38' 45".

Fontenelle—See K06FD, California Oil Camp.

Fontenelle—See K09IJ, California Oil Camp.

Fork River—See K07HM, Big Piney.

Fork River—See K12AH, Big Piney.

Fort Bridger, Little America, Lone-tree, Mountain View & Opal—K09DI, Lyman TV Assn., Box 641, Lyman, WY (KSL-TV Ch. 5 Salt Lake City, UT)—1-w, lat. 41° 06' 50", long. 110° 14' 00".

Fort Bridger, Little America, Lone-tree, Mountain View & Opal—K11DN, Lyman TV Assn., Box 641, Lyman, WY (KUTV Ch. 2 Salt Lake City, UT)—1-w, lat. 41° 06' 50", long. 110° 14' 00".

Fort Bridger, Little America, Lone-tree, Mountain View & Opal—K13DH, Lyman TV Assn., Box 641, Lyman, WY (KTVX Ch. 4 Salt Lake City, UT)—1-w, lat. 41° 06' 50", long. 110° 14' 00".

Fort Bridger, Little America, Lyman, McKinnon, Mountain View & Opal—K07LS, Bridger Valley, Daggett County ETV Cooperative Services Board, Box 163, Mountain View, WY (KUED Ch. 7 Salt Lake City, UT)—1-w, lat. 41° 06' 23", long. 110° 12' 26".

Fort MacKenzie—See K06AT, Big Goose Community.

Fort MacKenzie & Sheridan—K10KP, Sheridan TV Translator Inc., Box 150, Sheridan, WY 82801 (KGWC-TV Ch. 14 Casper)—10-w, lat. 44° 37' 24", long. 107° 06' 59".

Fort Washakie—See K04KD, Lander.

Freedom—See K05GJ, Bedford.

Freedom—See K07PB, Bedford.

Freedom—See K12LI, Bedford.

Fremont County—See K03ER, Arapahoe.

Fremont County—See K05FT, Arapahoe.

Garland & Powell—K05AB, City of Powell, Box 30, Powell, WY (KULR-TV Ch. 8 Billings, MT)—1-w, lat. 44° 44' 30", long. 108° 45' 30".

Garland & Powell—K12AE, City of Powell, Box 30, Powell, WY (KTVO Ch. 2 Billings, MT)—1-w, lat. 44° 44' 30", long. 108° 45' 30".

Gillette—K04AB, Gillette TV Assn., Box 810, Gillette, WY (KTWO-TV Ch. 2 Casper)—1-w, lat. 44° 17' 30", long. 105° 30' 00".

Gillette—K06JM, Duhamel Bcstg. Enterprises, Box 1760, Rapid City, SD 57709 (KSGW-TV Ch. 12 Sheridan)—10-w, lat. 44° 17' 58", long. 105° 34' 04".

Gillette—See K08AA, Wyodak.

Gillette—K16AE, KOUS-TV, Drawer D, Hardin, MT 59034 (KGWC-TV Ch. 14 Casper)—100-w, lat. 44° 12' 33", long. 105° 28' 05". Note: Licensed as LPTV.

★ **Gillette**—K28CH, Central Wyoming College, 2660 Peck Ave., Riverton, WY 82501 (KCWC-TV Ch. 4 Lander-Riverton)—1000-w, lat. 44° 18' 17", long. 105° 33' 53".

Glenrock—See K20AB, Casper.

Granger—See K03ES, Bryan.

Granger—See K06IW, Bryan.

Granger—See K07OI, Bryan.

Granger & Little America—K69BY, Rocky Mountain Communications Network Inc., 300 N. Center St., Casper, WY (KGWR-TV Ch. 13 Rock Springs)—100-w, lat. 41° 29' 46", long. 109° 20' 50".

Green River—See K05DK, Beaver Ridge.

Grover—See K110M, Afton.

Hanna—See K08EH, Elmo.

Hartville & Sunrise—K08FI, Hartville Community TV, Box 33, Hartville, WY (KTWO-TV Ch. 2 Casper)—1-w, lat. 42° 19' 52", long. 104° 42' 38".

Hartville & Sunrise—K12FE, Hartville Community TV, Box 33, Hartville, WY (KGWN-TV Ch. 5 Cheyenne)—1-w, lat. 42° 19' 52", long. 104° 42' 38".

Hoback Junction—K11LL, Retlaw Enterprises Inc., Box 2008, 1255 E. 17th St., Idaho Falls, ID 83401 (KIDK Ch. 3 Idaho Falls-Pocatello-Blackfoot, ID)—1-w, lat. 43° 22' 00", long. 110° 44' 00".

Hoback Junction—K13LY, The Post Co., Box 2148, Idaho Falls, ID 83401 (KIFI-TV Ch. 8 Idaho Falls-Pocatello-Blackfoot, ID)—1-w, lat. 43° 22' 00", long. 110° 44' 00".

Horse Creek—See K07HM, Big Piney.

Horse Creek—See K08GH, Arvada.

Horse Creek—See K12AH, Big Piney.

Hudson & rural surrounding area—K110I, Riverton Fremont TV Club Inc., Box 628, 113 S. Second E, Riverton, WY (KTWO-TV Ch. 2 Casper)—1-w, lat. 42° 53' 45", long. 108° 35' 00".

Hudson & rural surrounding area—K130Z, Riverton Fremont TV Club Inc., Box 628, 113 S. Second E, Riverton, WY (KCNC-TV Ch. 4 Denver, CO)—1-w, lat. 42° 53' 45", long. 108° 35' 00".

Hulett—K06GI, Hulett TV Club, Hulett, WY (KHSD-TV Ch. 11 Lead, SD)—1-w, lat. 44° 42' 40", long. 104° 38' 15".

Hulett—See K07GL, Carlisle.

★ **Hulett**—K09PG, Hulett TV Club, Hulett, WY (KIVV-TV Ch. 5 Lead-Deadwood, SD)—1-w, lat. 44° 41' 42", long. 104° 36' 55".

Inyan Cara—See K09AC, Carlisle.

Inyan Cara—See K12AD, Carlisle.

Jackson—K13FZ, The Post Co., Box 2148, Idaho Falls, ID 83401 (KIFI-TV Ch. 8 Idaho Falls-Pocatello-Blackfoot, ID)—10-w, lat. 43° 27' 10", long. 110° 45' 50".

Jackson—K48BM, Ambassador Media Corp., Box 667, 425 E. Center, Pocatello, WY 83201 (KPVI Ch. 6 Pocatello-Blackfoot-Idaho Falls, ID)—lat. 43° 27' 42", long. 110° 45' 09". Note: Licensed as LPTV.

- Jackson**—K50BL, Central Wyoming College, 2660 Peck Ave., Riverton, WY 82501 (KCWC-TV Ch. 4 Lander-Riverton)—lat. 43° 27' 45", long. 110° 45' 03".
- Jackson**—K56BT, KTWO Corp., Box 2720, Casper, WY 82602 (KTWO-TV Ch. 2 Casper)—100-w, lat. 43° 35' 50", long. 110° 52' 13".
- Jackson, Hoback Canyon & South Fork**—K11GI, Retlaw Enterprises Inc., 1255 E. 17th St., Idaho Falls, ID 83401 (KIDK Ch. 3 Idaho Falls-Pocatello-Blackfoot, ID)—1-w, lat. 43° 27' 43", long. 110° 45' 10".
- Jeffrey City**—K07NI, Jeffrey City Community TV Assn., Box 306, Jeffrey City, WY (KGWC-TV Ch. 14 Casper)—10-w, lat. 42° 23' 57", long. 107° 57' 20".
- Jeffrey City**—K09MI, Jeffrey City Community TV Assn., Box 306, Jeffrey City, WY (KTWO-TV Ch. 2 Casper)—10-w, lat. 42° 24' 39", long. 107° 57' 20".
- Jeffrey City**—K11MN, Jeffrey City Community TV Assn., Box 306, Jeffrey City, WY (KRMA-TV Ch. 6 Denver, CO)—10-w, lat. 42° 23' 57", long. 107° 57' 20".
- Jeffrey City & rural area**—K13NW, Jeffrey City Community TV Assn., Box 306, Jeffrey City, WY (KCNC-TV Ch. 4 Denver, CO)—10-w, lat. 42° 23' 57", long. 107° 57' 20".
- Kaycee**—K06IA, Powder River TV Booster Assn., Kaycee, WY (KHSD-TV Ch. 11 Lead, SD)—10-w, lat. 43° 44' 02", long. 106° 37' 22".
- Kerney**—See K05AW, Banner.
- La Barge**—K02GE, Tulsa TV Assn., La Barge, WY (KSL-TV Ch. 5 Salt Lake City, UT)—1-w, lat. 42° 18' 45", long. 110° 19' 35".
- La Barge**—See K04FV, Big Piney.
- La Barge**—See K06FD, California Oil Camp.
- La Barge**—K62CS, Lyman TV Assn., Box 96, Mountain View, WY 82939 (KTWO-TV Ch. 2 Casper)—20-w, lat. 42° 19' 26", long. 110° 18' 27".
- Lake Oraw, Mondell, Newcastle & Skull Creek**—K13JK, Newcastle TV Assn. Inc., Box 331, Newcastle, WY (KIVV-TV Ch. 5 Lead-Deadwood, SD)—10-w, lat. 43° 50' 24", long. 104° 12' 03".
- Lance Creek**—K09JI, Lance Creek TV Club, Lance Creek, WY (KOTA-TV Ch. 3 Rapid City, SD)—1-w, lat. 43° 04' 00", long. 104° 46' 00".
- Lander**—K12HM, Lander Valley TV Assn., Box 15, Fort Washakie Rte., Lander, WY (KTWO-TV Ch. 2 Casper)—1-w, lat. 42° 52' 32", long. 108° 41' 42".
- Lander, Riverton & Fort Washakie**—K04KD, KTWO Corp., Box 2720, Casper, WY 82602 (KTWO-TV Ch. 2 Casper)—100-w, lat. 42° 54' 19", long. 108° 42' 34".
- Laramie**—See K03CR, Big Laramie Valley.
- Laramie**—K08IQ, Stauffer Communications Inc., 2923 E. Lincolnway, Cheyenne, WY 82001 (KGWN-TV Ch. 5 Cheyenne)—100-w, lat. 41° 17' 06", long. 105° 26' 41".
- Laramie**—See K10FQ, Big Laramie Valley.
- Laramie**—See K12FY, Big Laramie Valley.
- ★ **Laramie**—K15CJ, Russell Communications, No. 2, 137 W. Chapman Ave., Fullerton, CA 92632—100-w, lat. 41° 19' 23", long. 105° 35' 37".
- Laramie**—K57AF, Laramie Plains Antenna TV Assn. Inc., Box 188, Laramie, WY (KRMA-TV Ch. 6 Denver, CO)—100-w, lat. 41° 14' 16", long. 105° 27' 48".
- Laramie**—K59AM, Laramie Plains Antenna TV Assn. Inc., Box 188, Laramie, WY (KWGN-TV Ch. 2 Denver, CO)—100-w, lat. 41° 14' 16", long. 105° 27' 48".
- Laramie**—K61DX, KTWO Corp., Box 2720, Casper, WY 82602 (KTWO-TV Ch. 2 Casper)—100-w, lat. 41° 18' 39", long. 105° 27' 12". Requests CP for change to lat. 41° 16' 04", long. 105° 26' 00".
- Libby Oam Site Trailer Park**—See K10LL, Pipe Creek, MT.
- Linch**—See K07NZ, Edgerton.
- Little America**—See K07LS, Fort Bridger.
- Little America**—See K09DI, Fort Bridger.
- Little America**—See K11DN, Fort Bridger.
- Little America**—See K13DH, Fort Bridger.
- Little America**—See K69BY, Granger.
- Little America & McKinnon**—K70EB, Daggett County TV Dept., County Courthouse, Manila, UT 84046 (KUTV Ch. 2 Salt Lake City, UT)—100-w, lat. 41° 06' 19", long. 110° 12' 13".
- Little America & McKinnon**—K72CX, Daggett County TV Dept., County Courthouse, Manila, UT 84046 (KTVX Ch. 4 Salt Lake City, UT)—100-w, lat. 41° 06' 19", long. 110° 12' 13".
- Little America & McKinnon**—K74DB, Daggett County TV Dept., County Courthouse, Manila, UT 84046 (KSL-TV Ch. 5 Salt Lake City, UT)—100-w, lat. 41° 06' 19", long. 110° 12' 13".
- Little Piney & Lower Piney**—K04FC, Piney TV Assn., Banner, WY (KTWO-TV Ch. 2 Casper)—100-w, lat. 44° 33' 27", long. 106° 53' 06".
- Lonetree**—See K09DI, Fort Bridger.
- Lonetree**—See K11DN, Fort Bridger.
- Lonetree**—See K13DH, Fort Bridger.
- Lovell**—K04AA, Lovell Byron Cowley TV, Box 458, Lovell, WY (KULR-TV Ch. 8 Billings, MT)—1-w, lat. 44° 49' 36", long. 108° 20' 24".
- Lovell**—K12AC, Lovell Byron Cowley TV, Box 458, Lovell, WY (KTVQ Ch. 2 Billings, MT)—1-w, lat. 44° 49' 35", long. 108° 20' 22".
- Lower Piney**—See K04FC, Little Piney.
- Lower Piney**—See K05AW, Banner.
- Lucerne District, Owl Creek & Thermopolis**—K05EA, Hot Springs Booster TV Inc., 944 Arapahoe, Thermopolis, WY (KTWO-TV Ch. 2 Casper)—1-w, lat. 43° 39' 11", long. 108° 15' 16".
- Lusk**—K08AJ, Lusk TV Club, Lusk, WY (KGWC-TV Ch. 14 Casper)—1-w, lat. 42° 47' 37", long. 104° 25' 20".
- Lusk**—K12IS, Lusk TV Club, Lusk, WY (KTWO-TV Ch. 2 Casper)—1-w, lat. 42° 47' 37", long. 104° 25' 20".
- Lyman**—See K07LS, Fort Bridger.
- Mammoth & Yellowstone National Park**—K06AD, Mammoth Community TV & FM Assn., Box 255, Yellowstone Park, WY 82190 (KIDK Ch. 3 Idaho Falls-Pocatello-Blackfoot, ID)—5-w, lat. 44° 56' 02", long. 110° 42' 23".
- Mammoth & Yellowstone National Park**—K10JH, Mammoth Community TV & FM Assn., Box 255, Yellowstone Park, WY 82190 (KTVQ Ch. 2 Billings, MT)—1-w, lat. 44° 56' 02", long. 110° 42' 23".
- Mammoth & Yellowstone National Park**—K12GD, Mammoth Community TV & FM Assn., Box 255, Yellowstone Park, WY 82190 (KULR-TV Ch. 8 Billings, MT)—5-w, lat. 44° 56' 02", long. 110° 42' 23".
- Mammoth Hot Springs**—K09UT, Mammoth Community TV & FM Assn., Box 255, Yellowstone Park, WY 82190 (KOUS-TV Ch. 4 Hardin-Billings, MT)—100-w, lat. 44° 55' 56", long. 110° 42' 22".
- Manderson & rural area**—K03GF, Town of Manderson, Manderson, WY (KRMA-TV Ch. 6 Denver, CO)—1-w, lat. 44° 15' 44", long. 107° 56' 36".
- Manderson & rural area**—K06KW, Town of Manderson, Manderson, WY (KTWO-TV Ch. 2 Casper)—1-w, lat. 44° 15' 44", long. 107° 56' 36".
- Manderson & rural area**—K07SU, Town of Manderson, Manderson, WY (KTVQ Ch. 2 Billings, MT)—1-w, lat. 44° 15' 44", long. 107° 56' 36".
- Manderson & rural area**—K13TX, Town of Manderson, Manderson, WY (KULR-TV Ch. 8 Billings, MT)—1-w, lat. 44° 15' 44", long. 107° 56' 36".
- McKinnon**—See K07LS, Fort Bridger.
- McKinnon**—See K70EB, Little America.
- McKinnon**—See K72CX, Little America.
- McKinnon**—See K74DB, Little America.
- Medicine Bow**—K07LI, Town of Medicine Bow, Medicine Bow, WY (KGWC-TV Ch. 14 Casper)—1-w, lat. 41° 52' 50", long. 106° 04' 28".
- Medicine Bow**—See K08EH, Elmo.
- Medicine Bow**—K09LS, Town of Medicine Bow, Medicine Bow, WY (KUSA-TV Ch. 9 Denver, CO)—1-w, lat. 41° 52' 50", long. 106° 04' 28".
- Medicine Bow**—K13MP, Town of Medicine Bow, Medicine Bow, WY (KTWO-TV Ch. 2 Casper)—1-w, lat. 41° 52' 50", long. 106° 04' 28".
- Meeteetse**—K09BP, Meeteetse Community TV, Box 355, Meeteetse, WY (KTVQ Ch. 2 Billings, MT)—1-w, lat. 44° 09' 14", long. 108° 52' 09".
- Meeteetse**—K12BP, Meeteetse Community TV, Box 355, Meeteetse, WY (KULR-TV Ch. 8 Billings, MT)—1-w, lat. 44° 09' 14", long. 108° 52' 09".
- Meeteetse & rural area**—K6380, Park County, Box 110, Cody, WY 82414 (KRMA-TV Ch. 6 Denver, CO)—100-w, lat. 44° 08' 45", long. 108° 54' 15".
- Meeteetse & rural area**—K658W, Park County, Box 110, Cody, WY 82414 (KTWO-TV Ch. 2 Casper)—100-w, lat. 44° 08' 45", long. 108° 54' 15".
- Meeteetse & rural area**—K67CB, Park County, Box 110, Cody, WY 82414 (KULR-TV Ch. 8 Billings, MT)—100-w, lat. 44° 08' 45", long. 108° 54' 15".
- Meeteetse & rural area**—K69CS, Park County, Box 110, Cody, WY 82414 (KTVQ Ch. 2 Billings, MT)—100-w, lat. 44° 08' 45", long. 108° 54' 15".
- Midwest**—See K07NZ, Edgerton.
- Midwest**—See K20AB, Casper.
- Mondell**—See K13JK, Lake Draw.
- Moorcroft**—K06HL, Moorcroft Community TV Inc., Box 389, Moorcroft, WY (KHSD-TV Ch. 11 Lead, SD)—1-w, lat. 44° 15' 05", long. 104° 56' 50".
- Moorcroft**—K09KR, Moorcroft Community TV Inc., Box 389, Moorcroft, WY (KTWO-TV Ch. 2 Casper)—1-w, lat. 44° 15' 05", long. 104° 56' 50".
- Mountain View**—See K07LS, Fort Bridger.
- Mountain View**—See K09DI, Fort Bridger.
- Mountain View**—See K11DN, Fort Bridger.
- Mountain View**—See K13DH, Fort Bridger.
- New Haven**—See K07GL, Carlisle.
- Newcastle**—K07AC, Newcastle TV Assn. Inc., Box 331, Newcastle, WY (KDUH-TV Ch. 4 Scottsbluff, NE)—1-w, lat. 43° 50' 24", long. 104° 12' 03".
- Newcastle**—K09AD, Newcastle TV Assn. Inc., Box 331, Newcastle, WY (KTWO-TV Ch. 2 Casper)—1-w, lat. 43° 50' 24", long. 104° 12' 03".
- Newcastle**—See K13JK, Lake Draw.
- North Fork**—K07RS, Park County, Box 110, Cody, WY 82414 (KRMA-TV Ch. 6 Denver, CO)—1-w, lat. 44° 29' 08", long. 109° 10' 29".
- North Fork**—K09SF, Park County, Box 110, Cody, WY 82414 (KTWO-TV Ch. 2 Casper)—1-w, lat. 44° 29' 08", long. 109° 10' 29".
- Opal**—See K07LS, Fort Bridger.
- Opal**—See K09DI, Fort Bridger.
- Opal**—See K11DN, Fort Bridger.
- Opal**—See K13DH, Fort Bridger.

Translators—Wyoming

Orchard Ranch Ltd.—K05CE, Orchard Ranch Ltd., N. Wood Rte., Ten Sleep, WY (KTWO-TV Ch. 2 Casper)—1-w, lat. 43° 36' 30", long. 107° 25' 45".

Osage—K08BI, Osage TV Assn. Inc., Osage, WY (KTWO-TV Ch. 2 Casper)—1-w, lat. 43° 56' 36", long. 104° 24' 07".

Oshota—See K07GL, Carlisle.

Owl Creek—See K05EA, Lucerne District.

Pacific Power & Light Co.'s Steam Generating Plant Work Camp, Sweetwater County (located several miles from Point of Rocks)—K08IG, Sweetwater TV Co. Inc., 602 Broadway, Rock Springs, WY (KTWO-TV Ch. 2 Casper)—1-w, lat. 41° 44' 14", long. 108° 47' 05".

Passaic—See K06CD, Otter, MT.

Peru—See K03ES, Bryan.

Peru—See K06IW, Bryan.

Peru—See K07OI, Bryan.

Pinedale—See K05DK, Beaver Ridge.

Pinedale—K70AX, Town of Pinedale, Pinedale Power & Light Co., Pinedale, WY (KIDK Ch. 3 Idaho Falls-Pocatello-Blackfoot, ID)—20-w, lat. 42° 54' 00", long. 109° 51' 10".

Plains—See K05GM, Paradise, MT.

Plains—See K07CH, Paradise, MT.

Point of Rocks—See K07PJ, Dry Lakes.

Point of Rocks—See K09MJ, Dry Lakes.

Point of Rocks—See K11MR, Dry Lakes.

Powell—See K05AB, Garland.

Powell—See K12AE, Garland.

Powell—See K47AD, Cody.

Powell—See K49AI, Cody.

Powell—See K51AK, Cody.

Powell—See K53AL, Cody.

Powell—See K55CA, Cody.

Prairie Dog—See K10GZ, Dutch Creek.

Prairie Dog—See K12CA, Dutch Creek.

Quartz Creek—See K10LL, Pipe Creek, MT.

Ranchester—See K04FD, Big Goose.

Ranchester—K12AX, Ranchester TV Assn., Box 4, Ranchester, WY (KTWO-TV Ch. 2 Casper)—1-w, lat. 44° 55' 00", long. 107° 09' 59".

Rawlins—See K56AV, Carbon County.

Rawlins—See K58AM, Carbon County.

* **Rawlins & Sinclair**—K11PJ, KTWO Corp., Box 2720, Casper, WY (KTWO-TV Ch. 2 Casper)—100-w, lat. 41° 46' 15", long. 107° 14' 17".

Recluse—K05EN, Recluse TV Club, Box 132, Clearmont, WY (KHSD-TV Ch. 11 Lead, SD)—1-w, lat. 44° 47' 15", long. 105° 48' 00".

Recluse—See K10BL, Bitter Creek.

Richland—See K04AD, Peerless, MT.

Riverton—See K03ER, Arapahoe.

Riverton—See K04KD, Lander.

Riverton—See K05FT, Arapahoe.

Riverton—K08GO, Riverton Fremont TV Club Inc., Box 628, 113 S. Second E, Riverton, WY (KTWO-TV Ch. 2 Casper)—1-w, lat. 43° 02' 22", long. 108° 26' 15".

Riverton & rural area—K12MJ, Riverton Fremont TV Club Inc., Box 628, 113 S. Second E, Riverton, WY—5-w, lat. 43° 02' 22", long. 108° 26' 15".

Rock River—K04KW, Town of Rock River, Rock River, WY (KCNC-TV Ch. 4 Denver, CO)—10-w, lat. 41° 42' 24", long. 105° 54' 53".

Rock River—K06LU, Town of Rock River, Rock River, WY (KGWN-TV Ch. 5 Cheyenne)—10-w, lat. 41° 42' 24", long. 105° 54' 53".

Rock River—K07JE, Town of Rock River, Rock River, WY (KMGH-TV Ch. 7 Denver, CO)—1-w, lat. 41° 42' 24", long. 105° 54' 55".

Rock River—K13KE, Town of Rock River, Rock River, WY (KUSA-TV Ch. 9 Denver, CO)—1-w, lat. 41° 42' 24", long. 105° 54' 55".

Rock Springs—K22BK, Central Wyoming College, 2660 Peck Ave., Riverton, WY 82501 (KCWC-TV Ch. 4 Lander-Riverton)—1000-w, lat. 41° 29' 50", long. 109° 20' 36". Note: Licensed as LPTV.

Rozet—K13IP, Rozet TV Club, Rozet, WY (KTWO-TV Ch. 2 Casper)—1-w, lat. 44° 17' 00", long. 105° 19' 15".

Rural Cottonwood Campground—See K06IK, Crooks Gap Mining & Oil Camps.

Saratoga & rural area—K07NT, Jeffrey City Community TV Assn., Box 306, Jeffrey City, WY (KCNC-TV Ch. 4 Denver, CO)—5-w, lat. 41° 19' 03", long. 106° 21' 18".

Saratoga & rural area—K09OC, Jeffrey City Community TV Assn., Box 306, Jeffrey City, WY (KRMA-TV Ch. 6 Denver, CO)—5-w, lat. 41° 19' 03", long. 106° 21' 18".

Saratoga & rural area—K11ER, Elk Mountain TV Co., Elk Mountain, WY (KGWN-TV Ch. 5 Cheyenne)—10-w, lat. 41° 25' 50", long. 106° 41' 40".

Saratoga & rural area—K13EI, Elk Mountain TV Co., Elk Mountain, WY (KTWO-TV Ch. 2 Casper)—10-w, lat. 41° 25' 50", long. 106° 41' 40".

Shell—K05GE, Shell TV Assn., Shell, WY (KULR-TV Ch. 8 Billings, MT)—1-w, lat. 44° 34' 10", long. 107° 48' 00".

Shell—K12KT, Shell TV Assn., Shell, WY (KTWO-TV Ch. 2 Casper)—1-w, lat. 44° 31' 50", long. 107° 45' 54".

Sheridan—See K06AT, Big Goose Community.

Sheridan—See K10KP, Fort MacKenzie.

Sheridan—K26BE, Central Wyoming College, 2660 Peck Ave., Riverton, WY 82501 (KCWC-TV Ch. 4 Lander-Riverton)—1000-w, lat. 44° 36' 07", long. 106° 55' 54". Note: Licensed as LPTV.

Sheridan—K55BL, KTWO Corp., Box 2720, Casper, WY 82602 (KTWO-TV Ch. 2 Casper)—1-w, lat. 44° 36' 07", long. 106° 55' 54".

Sheridan & surrounding rural areas—K07HC, S.J.L. Montana Assoc. Ltd. Partnership, Box 2557, 3203 3rd Ave. N, Billings, MT 59103 (KTVO Ch. 2 Billings, MT)—100-w, lat. 44° 37' 37", long. 107° 06' 51".

Shoshone River (north & south fork rural areas)—K04DA, Park County, Box 110, Cody, WY 82414 (KTVO Ch. 2 Billings, MT)—10-w, lat. 44° 29' 29", long. 109° 10' 08".

Shoshone River (north & south fork rural areas)—K05CB, Park County, Box 110, Cody, WY 82414 (KULR-TV Ch. 8 Billings, MT)—10-w, lat. 44° 29' 29", long. 109° 10' 08".

Shoshone River (upper south fork)—K11GG, Park County, Box 110, Cody, WY 82414 (KTVO Ch. 2 Billings, MT)—5-w, lat. 44° 14' 30", long. 109° 31' 30".

Shoshone River (upper south fork)—K13FX, Park County, Box 110, Cody, WY 82414 (KULR-TV Ch. 8 Billings, MT)—5-w, lat. 44° 14' 30", long. 109° 31' 30".

Shoshoni—K13NZ, Shoshone TV Assn., Box 265, Shoshoni, WY (KTWO-TV Ch. 2 Casper)—1-w, lat. 43° 16' 50", long. 108° 07' 00".

Sinclair—See K11PJ, Rawlins.

Skull Creek—See K13JK, Lake Draw.

Smoot—See K11OM, Afton.

South Fork—K02LG, Park County, Box 110, Cody, WY 82414 (KRMA-TV Ch. 6 Denver, CO)—1-w, lat. 44° 14' 03", long. 109° 31' 30".

South Fork—K06KS, Park County, Box 110, Cody, WY 82414 (KRMA-TV Ch. 6 Denver, CO)—10-w, lat. 44° 14' 03", long. 109° 31' 30".

South Park—K07KS, Retlaw Enterprises Inc., Box 2008, 1255 E. 17th St., Idaho Falls, ID 83401 (KIDK Ch. 3 Idaho Falls-Pocatello-Blackfoot, ID)—1-w, lat. 43° 23' 20", long. 110° 44' 15".

South Park—K09LF, The Post Co., Box 2148, Idaho Falls, ID 83401 (KIFI-TV Ch. 8 Idaho Falls-Pocatello-Blackfoot, ID)—1-w, lat. 43° 23' 20", long. 110° 44' 15".

Speedway Road—See K07HM, Big Piney.

Speedway Road—See K12AH, Big Piney.

Spotted Horse—See K10BL, Bitter Creek.

Story—See K05AW, Banner.

Sugarloaf Mountain—See K02LH, Clarks Fork.

Sugarloaf Mountain—See K06KT, Clarks Fork.

Sugarloaf Mountain—See K07GG, Clarks Fork.

Sugarloaf Mountain—See K09GI, Clarks Fork.

Sundance—See K09AC, Carlisle.

Sundance—See K12AD, Carlisle.

Sunlight Basin—See K04DB, Clarks Fork Canyon.

Sunlight Basin—See K05CC, Clarks Fork Canyon.

Sunlight Basin—K13SP, Park County, Box 110, Cody, WY 82414 (KTWO-TV Ch. 2 Casper)—1-w, lat. 44° 45' 25", long. 109° 22' 21".

Sunlight Basin (rural) & Clark Fork area—K11QL, Park County, Box 110, Cody, WY 82414 (KRMA-TV Ch. 6 Denver, CO)—10-w, lat. 44° 45' 25", long. 109° 22' 21".

Sunrise—See K08FI, Hartville.

Sunrise—See K12FE, Hartville.

Superior—K03FD, Superior Community TV, Box 74, 65 B St., Superior, WY (KTUX Ch. 4 Salt Lake City, UT)—1-w, lat. 41° 46' 14", long. 108° 56' 12".

Superior—K06JQ, Superior Community TV, Box 74, 65 B St., Superior, WY (KSL-TV Ch. 5 Salt Lake City, UT)—1-w, lat. 41° 46' 14", long. 108° 56' 12".

Superior—K07PO, Superior Community TV, Box 74, 65 B St., Superior, WY (KUTV Ch. 2 Salt Lake City, UT)—1-w, lat. 41° 46' 14", long. 108° 56' 12".

Superior—K12FH, Sweetwater TV Co. Inc., 602 Broadway, Rock Springs, WY (KTWO-TV Ch. 2 Casper)—1-w, lat. 41° 47' 51", long. 108° 59' 18".

Ten Sleep—K09EL, Ten Sleep Free TV Club, Box 114, Ten Sleep, WY (KTWO-TV Ch. 2 Casper)—1-w, lat. 44° 02' 39", long. 107° 24' 48".

* **Teton Village**—K14HH, Central Wyoming College, 2660 Peck Ave., Riverton, WY 82501 (KCWC-TV Ch. 4 Lander-Riverton)—100-w, lat. 43° 32' 06", long. 110° 44' 28".

Thayer Junction—See K07PJ, Dry Lakes.

Thayer Junction—See K09MJ, Dry Lakes.

Thayer Junction—See K11MR, Dry Lakes.

Thayne—See K05GJ, Bedford.

Thayne—See K07PB, Bedford.

Thayne—See K12LI, Bedford.

Thermopolis—See K05EA, Lucerne District.

Tongue River—See K05AC, Dayton.

Tongue River—See K10AE, Dayton.

Trona Plant—See K03ES, Bryan.

Trona Plant—See K06IW, Bryan.

Trona Plant—See K070I, Bryan.

Turnerville—See K05GJ, Bedford.

Turnerville—See K07PB, Bedford.

Turnerville—See K12LI, Bedford.

Uinta County—See K06IF, Bear River.

Upper Bear River Valley—See K09JL, Evanston.

Upper Bear River Valley—See K11JQ, Evanston.

Upper Bear River Valley—See K13JV, Evanston.

Upper Greybull areas—See K04LA, Wood River.

Upper Greybull River & Wood River rural areas—K060J, Park County, Box 110, Cody, WY 82414 (KTVO Ch. 2 Billings, MT)—10-w, lat. 44° 04' 30", long. 108° 58' 10".

Upper Greybull River & Wood River rural areas—K13FO, Park County, Box 110, Cody, WY 82414 (KULR-TV Ch. 8 Billings, MT)—10-w, lat. 44° 04' 30", long. 108° 56' 10".

Upton—K07BZ, Upton Community TV, Box 158, Upton, WY (KGWC-TV Ch. 14 Casper)—1-w, lat. 44° 03' 30", long. 104° 39' 10".

Upton—K13BJ, Upton Community TV, Box 158, Upton, WY (KTWO-TV Ch. 2 Casper)—1-w, lat. 43° 57' 00", long. 104° 43' 30".

Utah Oil Camp—See K06FO, California Oil Camp.

Utah Oil Camp—See K09J, California Oil Camp.

Wamsutter—K13KN, Town of Wamsutter, Mayor's Office, Wamsutter, WY (KTWO-TV Ch. 2 Casper)—1-w, lat. 41° 45' 12", long. 107° 49' 48".

Wheatland—K03EU, Laramie Peak TV Booster Committee, Box 1209, Wheatland, WY (KGWN-TV Ch. 5 Cheyenne)—5-w, lat. 42° 16' 20", long. 105° 27' 42".

Wheatland—K06JG, Laramie Peak TV Booster Committee, Box 1209, Wheatland, WY (KTNE-TV Ch. 13 Alliance, NE)—5-w, lat. 42° 16' 20", long. 105° 27' 42".

Wheatland—K08GL, Laramie Peak TV Booster Committee, Box 1209, Wheatland, WY (KOUH-TV Ch. 4 Scottsbluff, NE)—1-w, lat. 42° 16' 20", long. 105° 27' 42".

Wheatland—K12HE, Laramie Peak TV Booster Committee, Box 1209, Wheatland, WY (KTWO-TV Ch. 2 Casper)—5-w, lat. 42° 16' 20", long. 105° 27' 42".

Wildcat—See K108L, Bitter Creek.

Williams Divide—See K09AC, Carlisle.

Williams Divide—See K12AO, Carlisle.

Wood River—See K06DJ, Upper Greybull River.

Wood River—K07RT, Park County, Box 110, Cody, WY 82414 (KRMA-TV Ch. 6 Denver, CO)—1-w, lat. 44° 04' 30", long. 108° 56' 10".

Wood River—See K13FO, Upper Greybull River.

Wood River & Upper Greybull areas—K04LA, Park County, Box 110, Cody, WY 82414 (KTWO-TV Ch. 2 Casper)—10-w, lat. 44° 04' 30", long. 108° 56' 10".

Worland—K04OZ, Farmers TV Assn., Box 541, Worland, WY (KGWL-TV Ch. 5 Lander-Riverton)—1-w, lat. 43° 56' 14", long. 107° 54' 45".

Worland—K12BK, Farmers TV Assn., Box 541, Worland, WY (KTWO-TV Ch. 2 Casper)—1-w, lat. 43° 56' 14", long. 107° 54' 45".

Wyarno—See K10GZ, Dutch Creek.

Wyarno—See K12CA, Dutch Creek.

Wyodak, Gillette & Campbell County (rural)—K08AA, Wyodak TV Assn., Box 149, Gillette, WY (KTWO-TV Ch. 2 Casper)—10-w, lat. 44° 12' 35", long. 105° 28' 00".

Yellowstone National Park—See K06AO, Mammoth.

Yellowstone National Park—See K10JH, Mammoth.

Yellowstone National Park—See K12GO, Mammoth.

Yellowstone River—See K07GG, Clarks Fork.

Yellowstone River—See K09GI, Clarks Fork.

GUAM

Merizo—K04JG, Guam Educational Telecommunications Corp., Box 21449, Agana, GU 96921 (KGTF Ch. 12 Agana)—10-w, lat. 13° 15' 51", long. 144° 40' 16".

PUERTO RICO

Adjuntas—W49AC, Pegasus Bcstg. of San Juan, Puerto Rico Inc., Box 2050, San Juan, PR 00936 (WAPA-TV Ch. 4 San Juan)—100-w, lat. 18° 10' 17", long. 66° 42' 12".

Adjuntas—W68BU, TPR Television Inc., Suite 285, 345 N. Maple Or., Beverly Hills, CA 90210 (WKAQ-TV Ch. 2 San Juan)—100 w, lat. 18° 10' 15", long. 66° 42' 12".

Aguada & Aguadilla—W32AA, Tele-mundo of Puerto Rico Inc., 1290 Avenue of the Americas, New York, NY 10104 (WKAQ-TV Ch. 2 San Juan)—1000-w, lat. 18° 23' 36", long. 67° 10' 08".

Aguadilla—W10AN, American Colonial Bcstg. Corp., Box S-4189, San Juan, PR 00905 (WSUR-TV Ch. 9 Ponce)—1-w, lat. 18° 26' 53", long. 67° 09' 25".

Aguadilla—See W32AA, Aguada.

★ **Arecibo**—W60AW, WPRV-TV Inc., Box 1887, Muskogee, OK 74401 (WPRV-TV Ch. 13 Fajardo)—1000-w, lat. 18° 28' 21", long. 66° 44' 15".

Caguas—W58AA, Ponce Television Corp., Isabel Esq. Montaner, Ponce, PR 00731 (WSTE Ch. 7 Ponce)—1000-w, lat. 18° 16' 00", long. 66° 05' 05".

Fajardo—W09AT, TPR Television Inc., Suite 285, 345 N. Maple Or., Beverly Hills, CA 90210 (WKAQ-TV Ch. 2 San Juan)—10-w, lat. 18° 20' 31", long. 65° 39' 18".

Fajardo—W568C, WPRV-TV Inc., Call Box 13 Puerto Real, Fajardo, PR 00740 (WPRV-TV Ch. 13 Fajardo)—100-w, lat. 18° 20' 03", long. 65° 38' 25".

Guayama—W08AB, Island Translator System, Box 532, Guayama, PR (WLII Ch. 11 Caguas-San Juan)—1-w, lat. 18° 01' 59", long. 66° 07' 09".

Maricao—W82AM, American Colonial Bcstg. Corp., Box S-4189, San Juan, PR 00905 (WSUR-TV Ch. 9 Ponce)—100-w, lat. 18° 09' 07", long. 66° 59' 15".

Maricao, Sabana Grande & San German—W72AO, TPR Television Inc., Suite 285, 345 N. Maple Or., Beverly Hills, CA 90210 (WKAQ-TV Ch. 2 San Juan)—100-w, lat. 18° 09' 13", long. 66° 59' 27".

Mayaguez—W08BM, Telecinco Inc., Box 43, Oarlington Bldg., Mayaguez, PR 00708 (WORA-TV Ch. 5 Mayaguez-Aguadilla)—1-w, lat. 18° 12' 28", long. 67° 08' 47". Licensed as LPTV..

Mayaguez—W22AB, Blair Bcstg. of Puerto Rico Inc., Box W, San Juan, PR 00936 (WKAQ-TV Ch. 2 San Juan)—1000-w, lat. 18° 13' 26", long. 67° 09' 34".

Orocovis—W56AA, Pegasus Bcstg. of San Juan, Puerto Rico Inc., Box 2050, San Juan, PR 00936 (WAPA-TV Ch. 4 San Juan)—100-w, lat. 18° 12' 43", long. 66° 23' 50".

Sabana Grande—See W72AO, Maricao.

★ **Sabana Grande & San German**—W10AS, American Colonial Bcstg. Corp., Box S-4189, San Juan, PR 00905 (WSUR-TV Ch. 9 Ponce)—10-w, lat. 18° 09' 07", long. 66° 59' 15".

San German—See W10AS, Sabana Grande.

San German—W60AA, Western Bcstg. Corp. of Puerto Rico, Box 1200, Mayaguez, PR 00709-1200 (WOLE-TV Ch. 12 Aguadilla-Mayaguez)—100-w, lat. 18° 09' 02", long. 66° 59' 23".

San German—See W72AO, Maricao.

San Sebastian—W38AB, Ponce Television Corp., Isabel Esq. Montaner, Ponce, PR 00731 (WSTE Ch. 7 Ponce)—1000-w, lat. 18° 19' 31", long. 67° 10' 13".

Utua—W08AS, Puerto Rico Public Bcstg. Corp., Box 909, Hato Rey, PR 00919 (WIPR-TV Ch. 6 San Juan)—1-w, lat. 18° 17' 16", long. 66° 41' 10".

Utua—W43AA, Pegasus Bcstg. of San Juan, Puerto Rico Inc., Box 2050, San Juan, PR 00936 (WAPA-TV Ch. 4 San Juan)—100-w, lat. 18° 16' 56", long. 66° 43' 16".

Yauco—W42AA, TPR Television Inc., Suite 285, 345 N. Maple Or., Beverly Hills, CA 90210 (WKAQ-TV Ch. 2 San Juan)—100-w, lat. 18° 01' 48", long. 66° 52' 31".

VIRGIN ISLANDS

Charlotte Amalie—W05AS, Group 3 Bcstg. Inc., Box 8 ABC, Sunny Isle Shopping Center, St. Croix, VI 00820 (WSVI Ch. 8 Christiansted)—10-w, lat. 18° 21' 26", long. 64° 56' 50".

Christiansted (various small & rural areas)—W05AW, Virgin Islands Public Television System, Box 7879, St. Thomas, VI 00801 (WTJX-TV Ch. 12 Charlotte Amalie)—10-w, lat. 17° 45' 25", long. 64° 47' 59".

★ **Fredericksted (surrounding area) & St. Croix**—W15AA, Virgin Islands Public Television System, Box 7879, St. Thomas, VI 00801 (WTJX-TV Ch. 12 Charlotte Amalie)—100-w, lat. 17° 43' 16", long. 64° 51' 24".

St. Croix—See W15AA, Fredericksted.

Translators Owned & Operated By Television Stations

As of September 5, 1989

All stations are licensed unless preceded by a star (★) which indicates CP status. These stations are included in the complete listing of Translator Stations which precedes this section.

ALABAMA

WBMG Birmingham: W68AH Cahaba Heights, Mountain Brook & Vestavia Hills; ★W24AX Green Pond; ★W04CB Sylacauga.

WBRC-TV Birmingham: ★W29AO Anniston; ★W15AP Gadsden.

WIIQ Demopolis: W58AJ Jackson.

WTVY Dothan: ★W56AW Fort Walton Beach, FL.

WFIQ Florence: W74AL Guin; W70AN Hamilton; W72AH Winfield.

WKAB-TV Montgomery: ★W65BC Decatur.

WDBB Tuscaloosa: ★W24AO Anniston; ★W04CA Gadsden.

ALASKA

KAKM Anchorage: K67AY Bird Point & Girdwood; K39AA Clam Gulch & Homesites extending along Sterling Highway; K05FW Girdwood; K07PF Homer; K45AB Kaslof; K12LA Kenai & Soldotna; K21AM Ninilchik, Kaslof & Anchor Point; K48AC North Kenai; K07PG Seward; K49AU Sutton; K47AG Talkeetna.

KIMO Anchorage: K61CB Eagle River Road; K08KA Girdwood; K13TR Homer & Seldovia; K47AM Indian & Hope; K05HC Kenai, Kaslof, Sterling & Soldotna; K33AF Ninilchik, Kaslof & Anchor Point; K05FU Sutton; K06KG Talkeetna.

KTUU-TV Anchorage: K04DS Cooper's Landing & Upper Kenai River area; K09JE Palmer; K09GC Soldotna & Sterling; K30BE Sutton; K090O Talkeetna.

KTVA Anchorage: K66CF Sutton & Alpine; K040O Talkeetna.

KYUK-TV Bethel: K10KV Alakanuk; K03EA Alakanuk & Mountain Village; K13MX Aniak, Kalskag & Russian Mission; K10JN Cape Newenham & Kongiganak; K12KE Chevak & Hooper Bay; K03EH Crooked Creek; K07LR Eek & Tuntutuliak; K10JM Georgetown & Stony River; K11MX Goodnews Bay; K02JA Kongiganak; K07PC Kotlik; K13NS Kwigillingok & Mekoryuk; K02JC Kwiguk; K09MB Marshall & Pilot Village; K11MG Pitkas & St. Mary's; K07NQ Platinum; K110G Quinhagak; K08ID Tuluksak; K02JB Tununak; K07PT White Bear.

KATN Fairbanks: K13KU Delta Junction; K13MZ Healy, Suntrana & Usibelli.

KTVF Fairbanks: K07NJ Clearwater, Delta Junction & Fort Greeley; K03ED Tanacross & Tok.

KUAC-TV Fairbanks: K05FI Delta Junction; K07ND Healy; K06JX Manley Hot Springs; K05HI Nenana.

KJUD Juneau: K110X Airport area, Auke Bay, Gastineau Channel & Mendenhall Glacier area; K130C Douglas & Juneau.

ARIZONA

KAET Phoenix: K64AP Ash Fork, Grand Canyon & Williams; ★K42AC Clarkdale, Cornville, Cottonwood & Prescott Valley; ★K66BS Flagstaff; K55DB Prescott & Chino Valley; K22BX Show Low & Lakeside.

KNXV-TV Phoenix: ★K52CM Flagstaff.

KPAZ-TV Phoenix: K57BD Bisbee, Green Valley, Patagonia, Sierra Vista, Sonoita & Tucson; K58AV Cottonwood; K62BA Flagstaff.

KPHO-TV Phoenix: K40AD Clarkdale, Cornville & Cottonwood; K64BI Flagstaff; K59CI Globe & Miami; K09KV Prescott.

KTSP-TV Phoenix: K36AE Clarkdale, Cottonwood & Verde Valley; K68BW East Flagstaff & Leupp; K13JI Flagstaff; K04AI Prescott; K09JZ Winslow.

KTVC Phoenix: K38AI Cottonwood, Clarkdale & Cornville; K60BP Flagstaff; K11LC Prescott.

KPNX-TV Phoenix-Mesa: K06AE Prescott.

KUSK Prescott-Phoenix: ★K17BU Mesa; K27AN Phoenix; ★K23BY Scottsdale.

KGUN Tucson: K02BW Casas Adobes; K18AC Oro Valley.

KOLD-TV Tucson: K07DA Casas Adobes.

KUAT-TV Tucson: K03FB Clay Springs, Lakeside, Pinedale, Pine Top, Show Low, Snowflake & Taylor; K23CK Duncan.

KVOA-TV Tucson: K64BV Casas Adobes.

ARKANSAS

KPOM-TV Fort Smith-Fayetteville: ★K34BU Bentonville; ★K69ET Watts, OK.

KAIT-TV Jonesboro: K11JW Blytheville.

KETS Little Rock: K13MV Eudora.

KLRT Little Rock: ★K26BC Batesville; ★K22CH Russellville.

KTHV Little Rock: K13HP Euclid Heights & Hot Springs.

CALIFORNIA

KCPM Chico: K18AO Oroville.

KHSL-TV Chico: K04GG Bieber, Fall River Mills & Little Valley; K13JT Burney & Hat Creek; K13FC Castella; K04BT Castella, Mount Shasta, North Dunsmuir & South Dunsmuir; K69EN Chester, Greenville & Westwood; K51CA Greenville; K68BX Likely & Alturas; K11JU Quincy; K04CM Weed; K64DK Weed & Yreka; K06GZ Whitmore.

KVEA Corona-Los Angeles: K57CD Escondido, Rancho Bernardo & Poway.

KRCB-TV Cotati: ★K25AQ Lakeport & Rohnert Park.

KIEM-TV Eureka: K08HE Garberville & Redway; K11IQ Orleans; K08FV Rio Dell; K08GR Willow Creek.

KVIQ-TV Eureka: K10HX Garberville; K10FS Rio Dell & Scotia.

KCET Los Angeles: K69CO Green Valley Lake.

KMEX-TV Los Angeles: K39AB Bakersfield.

KMST Monterey-Salinas: K59AY Hollister; K57AV Santa Cruz & environs.

KADY-TV Oxnard: K07TA Santa Maria.

KESQ-TV Palm Springs-Indio: K82BQ Hemet, Joshua Tree, San Jacinto, Snow Peak, Twentynine Palms & Yucca Valley.

KRCR-TV Redding-Chico: K20CO Durham.

KRBK-TV Sacramento-Stockton: K51BP Palermo.

KSBW Salinas-Monterey: K13GS Carmel Valley Village.

KSCI San Bernardino-Los Angeles: K48AL Poway, San Diego & surrounding areas.

KNSO San Diego: K62AK La Jolla.

KPBS-TV San Diego: K67AM La Jolla; K59AL University of California-San Diego, University City & Torrey Pines.

KICU-TV San Jose: K29AB Salinas & Monterey.

KNTV San Jose: K58BR Palo Alto, Mountain View, Los Altos, Sunnyvale, Saratoga, Los Gatos & San Jose.

KTEH San Jose: K25AC Capitola, Watsonville, Santa Cruz, Salinas & Monterey; K82BC Morgan Hill; K65AW San Martin.

KSBY-TV San Luis Obispo: K59CD Santa Barbara.

KTBN-TV Santa Ana-Los Angeles: K33BT Adelanto, Apple Valley, Phelan, Silver Lake & Victorville; K65CA Arvin & Lamont; K55CN Bakersfield; K53AT Buellton & Solvang; ★K33AO Coos Bay, OR; K57BT Denver, CO; K608B Desert Hot Springs; K65BP Goleta & Carpinteria; K62AN Lancaster; K66BM Palm Springs; K57CL Porterville, Reedley & Visalia; K65CJ Santa Maria; K55CC Thousand Oaks; K15CO Visalia & Porterville.

KEYT-TV Santa Barbara: K57BC Morro Bay, Paso Robles & San Luis Obispo; K24AO Santa Barbara; K57BS Santa Barbara, Santa Cruz Island, Ventura & Oxnard.

KCOY-TV Santa Maria: K10FK San Luis Obispo.

KMPH Visalia-Fresno: K63EC Cathays Valley, Hornitos & Planada.

COLORADO

KBDI-TV Broomfield: ★K11QJ Boulder; K17CF Boulder; ★K61ER Colorado Springs; K68BY Colorado Springs; ★K40BV Juanita & Hot Springs; ★K34BZ Montrose.

KIKTV Colorado Springs-Pueblo: K10LI Canon City; K56BG Eight Mile Ridge & Royal Gorge; K57CB Romeo, La Jara, Manassa, Antonito & Alamosa.

KRDO-TV Colorado Springs-Pueblo: K03CO Alamosa; K44CI Alamosa & Salida; K81BI Buena Vista, Leadville, Mosca & Salida; K12ME Canon City; K74DM Eight Mile Ridge & Royal Gorge; K74DU Mount Massive Trout Club & vicinity.

KRMA-TV Denver: ★K44CT Boulder; K62CV Boulder; K63DW Colorado Springs.

KREZ-TV Durango: K06JF Cortez; K68AZ Durango & Hermosa; K66AV Nutria & Sunetha; K02L Pagosa Springs.

KREG-TV Glenwood Springs: K07GD Glenwood Springs & rural area; K07JF New Castle; K13AO New Castle, Rifle, Carbondale, Cattle Creek, Missouri Heights & Glenwood Springs; K02GG Rifle; K08HT Upper Divide Creek.

KJCT-TV Grand Junction: ★K41CF Durango; K28AD Montrose.

KREX-TV Grand Junction: K03EQ Douglas Creek & rural area; K02HW Grand Valley; K44CA Little Cimarron Creek rural area; ★K25CO Moab, UT; K40CS Rulison.

KREY-TV Montrose: K09MR Gateway; K02GC Naturita, Norwood, Nucla & Paradox; K06GQ Norwood; K03FX Placerville; K03AY Ridgway.

KOAA-TV Pueblo-Colorado Springs: K15BX Colorado Springs.

KTSC Pueblo-Colorado Springs: K04KB Aguilar; K55CL Alamosa, La Jara, Manassa, Romeo & Antonito; K59CL Coal-dale; K57CY Cotopaxi & Texas Creek; K02KJ Del Norte; K03FR La Veta; K07PA Manitou Springs; K53AR Salida & Buena Vista; K02KI San Luis; K69CX Trinidad, Valdez & Hoehne.

CONNECTICUT

WEDH Hartford: W12BH Waterbury.
WVIT New Britain-Hartford: W59AA West Haven.

DISTRICT OF COLUMBIA

WETA-TV Washington: *W42AV Fredericksburg, VA.

FLORIDA

WESH Daytona Beach-Orlando: W16AJ Melbourne & Palm Bay.
WPAN Fort Walton Beach: W69AU Mobile, AL.
WCJB Gainesville: W57AN Ocala
WCIX Miami: W61AA Fort Lauderdale.
WPTV Palm Beach: W64AX Vero Beach.
WTOG St. Petersburg-Tampa: W61AK Inverness; W23AR Ocala; W19AZ Okeechobee; *W27AE Sebring.
WFSU-TV Tallahassee: W22AD Panama City & adjacent communities.
WCTV Tallahassee-Thomasville, Georgia: W17AB Tallahassee.
WFLX West Palm Beach: *W50AW Vero Beach; W53AH Vero Beach.

GEORGIA

WCLP-TV Chatsworth-Dalton: W65AD Cedartown; W27AA Draketown; W51AB Flintstone and rural areas of Dade & Walker Counties; W50AB Hiwassee; W35AA Lafayette; W04BJ Young Harris.
WJSP-TV Columbus-Warm Springs: W49AD Carrollton; W48AB Columbus.
WCES-TV Wrens-Augusta: W52AA Carnesville; W60AE Elberton; W22AC Hartwell & Royston; W68AF Toccoa.

HAWAII

KHVO Hilo: K74BA Naalehu & Pahala; K70BS Naalehu & volcano area.
KGMB Honolulu: K69BZ Lihue; K57BI Waimea.
KHET Honolulu: K63AZ Anahola; K68BE Hanalei & Princeville; K63AI Kaunakani; K62AQ Kilauea; K67AV Lihue; K63AA Waialua; K66AY Waipake.
KHON-TV Honolulu: K55EY Lihue.
KITV Honolulu: K51BB Lihue.

1990 Edition

KMEB-TV Wailuku, Maui: K67BA Hakalau; K69CF Hawaiian Ocean View Estates; K04FE Hilo; K63BB Naalehu & Pahala; K63DT Waimea (Kamuela).

IDAHO

KAID Boise: K11PB Cambridge & Midvale; K09LO Cascade; K05GO Council; K69CK Crouch & Garden Valley; K13LR Filer, Hansen, Jerome, Kimberly, Twin Falls, Dietrich & Shoshone; K13QF Glens Ferry; K05FG McCall & New Meadows.

KBCI-TV Boise: K09HN Cambridge; K11GR Cascade; K09HS Glens Ferry; K04EF Hailey, Ketchum & Sun Valley; K10GQ Huntington, OR; K11LS Jordan Valley, OR; K13IA Lowman; K10FD McCall & New Meadows.

KTVB Boise: K13ST Boise & Collister; K05DC Cambridge & Midvale; K13GO Cascade; K05DD Glens Ferry; K13SL Huntington, OR; K13SO McCall & New Meadows.

KIDK Idaho Falls-Pocatello-Blackfoot: K65AZ Albion, Elba & Rupert; K10AW Challis; K11CP Fish Creek, Lava Hot Springs & Portneuf River area; K11LL Hoback Junction, WY; K11GI Jackson, Hoback Canyon & South Fork, WY; K07KS South Park, WY.

KIFI-TV Idaho Falls-Pocatello-Blackfoot: K61AP Albion, Burley & Rupert; K05CJ Challis; K13LY Hoback Junction, WY; K13FZ Jackson, WY; K13CO Lava Hot Springs; K13RV Leadore; K61CI Leadore (north); K12MA Rexburg, St. Anthony & Sugar City; K09LF South Park, WY; K34AW West Yellowstone, MT.

KUID-TV Moscow: K59BW Bonners Ferry; K26AD Coeur d'Alene & Post Falls; K59BA Cottonwood, Craigmont, Grangeville & Nezperce; K11KO Kamiah; K67BX Kellogg; K05GQ Kooskia & Stites; K64BR Lewiston; *K64BD Priest River & Sandpoint; K57CM Priest River rural area; K69CN Rose Lake & St. Maries.

KIVI Nampa-Boise-Caldwell: K68CO Twin Falls.

KISU-TV Pocatello: K69DC Albion, Burley, Heyburn, Oakley, Paul & Rupert; K12LS Challis & Ellis rural area; K13QE Driggs, Tetonina & Victor; K69CL Georgetown; K13QH Irwin & Swan Valley; K59BV Lava Hot Springs; K62BD Malad; K02LR May & Goldberg rural areas; K57BN Montpelier; K57CI Salmon.

KPVI Pocatello-Blackfoot-Idaho Falls: K05HQ Ashton; K14HM Burley & Rupert area; K48BM Jackson, WY; K13UF Rexburg & St. Anthony; K51AU Twin Falls & Jerome.

KMVT Twin Falls: K09IR Albion, Elba, Idaho rural area & Malta; K59CC Burley, Rupert & Albion; K04EN Glens Ferry; K57CC Hagerman; *K57EE Jackpot, NV; K09AQ Ketchum; K13HG Ketchum, Sun Valley & Warm Springs; *K61EB Wells, NV; *K63DQ Wells, NV; *K65DZ Wells, NV.

ILLINOIS

WCIU-TV Chicago: W55AS Milwaukee, WI.
WAND Decatur: W68AA Danville.
WSIL-TV Harrisburg: K10KM Cape Girardeau, MO.

INDIANA

WBAK-TV Terre Haute: W42AS Galesburg, IL.

IOWA

KGAN Cedar Rapids-Waterloo: K12EA Decorah; K74CU Iowa City; K13MN Washington.
KDSM-TV Des Moines: *K21CU Bethesda.
KIIN-TV Iowa City: K38AB Fort Madison & surrounding area; K44AB Keokuk & surrounding area; K54AF Keosauqua & surrounding area; K33AA Ottumwa & surrounding area.

KYIN Mason City: K14AF Decorah.

KCAU-TV Sioux City: K80BU Elgin, Elkhorn Valley, Neligh & Tilden, NE; K74CL Inman & O'Neill, NE; K74CE Norfolk, NE.

KMEG Sioux City: K30BP Norfolk, NE; K55FL Spencer; K40CD Storm Lake/Newell.

KSIN Sioux City: K25AA Rock Rapids & surrounding area; K33AB Sibley & surrounding area.

KTIV Sioux City: K39AL Elgin, Elkhorn Valley, Neligh & Tilden, NE; K51CC Inman & O'Neill, NE.

KRIN Waterloo: K41AD Lansing.

KANSAS

KODD Hays-Russell-Great Bend-Salina: K64BS Concordia; *K23BU Goodland; *K39BS Norton; *K15CG Oakley; K66CD Phillipsburg; K57EO Studley-Tasco.

KOAM-TV Pittsburg-Joplin, MO: *K58DE Bentonville, AR.

KTWU Topeka: K30AL Iola.

WIBW-TV Topeka: K07JL Lawrence; K08ED Marysville; K07GF Topeka.

KAKE-TV Wichita: K69DQ Great Bend; K25CV Hays; K71BO Herington; K20BU Russell; K22CP Salina.

KSAS-TV Wichita: *K14HK Great Bend.

KENTUCKY

WCVN Covington: W56AT Augusta.

WKHA Hazard: W09AX Cowan Creek, Eolia & Dven Fork; W67AN Letcher; W66AH Mayking & Whitesburg.

WKMA Madisonville: W55AJ Hawesville; *W57AJ Hopkinsville.

WKMR Morehead: W10AR Louisa.

WKDN Denton: W56AM Falmouth.

WPSD-TV Paducah: W10AH Carbondale, IL.

WKSO-TV Somerset: W12AY Artemus, Barbourville, Boone Heights & Heidrick; W08BL Pineville; W55AL Tompkinsville & surrounding rural area.

LOUISIANA

W19AW Baton Rouge: K07UJ Baton Rouge; K65EF Baton Rouge; W10BD Jackson, MS.

WBRZ Baton Rouge: *K56DS Hammond; *K57DI Morgan City.

KTVE Monroe-EI Dorado, AR: W02AW Monroe.

KNDE-TV Monroe-West Monroe: K18AB EI Dorado, AR.

WLAE-TV New Orleans: *W51BC Garyville.

MAINE

WCBB Augusta-Lewiston-Portland: W04BS Bethel, Greenwood & Locke Mill; W03AM Bridgton, Harrison & North Bridgton; *W04BT Pittsfield; W14AB Skowhegan, Madison & Anson.

WABI-TV Bangor: W61AO Calais.

WLBZ-TV Bangor: W57AQ Calais; W04AK Waterville.

WAGM-TV Presque Isle: W11AA Madawaska.

WMEM-TV Presque Isle: W04BH Allagash; W04AY St. Francis.

MARYLAND

WHAG-TV Hagerstown: *W48AR Frederick.

WMDT Salisbury: W27AJ Dover, DE.

MASSACHUSETTS

WCVX Vineyard Haven: W67BA Dennis.

MICHIGAN

WCML-TV Alpena: W69AV Leeland & surrounding areas; W46AD Traverse City.

WWTW Cadillac-Traverse City: *W17AV Petoskey.

WLUC-TV Marquette: W05AQ Calumet; W76AI Escanaba; W08BG Iron Mountain; W70AZ L'Anse.

MINNESOTA

KSAX Alexandria: K24AE Alexandria; K16BQ Brainerd; K69DA Little Falls; K32AE Long Prairie; K20AC Wadena; K14AD Willmar.

KAWE Bemidji: *W21AN Thief River Falls.

O & O Translators—Minnesota

WDIO-TV Duluth: K66BI Aitkin; K57BJ Brainerd; W61AF Grand Marais; K55BR Grand Portage.

WDSE-TV Duluth-Superior, WI: K53BH Grand Portage.

KBJR-TV Duluth-Superior, WI: K82AF Cass Lake; K61BH Deer River; K65BJ Grand Marais; K59BJ Grand Portage.

KDLH-TV Duluth-Superior, WI: K70DH Aitkin; K74CM Brainerd; K78AK Cass Lake; K59BQ Deer River; K63BI Grand Marais; K57BH Grand Portage.

KEYC-TV Mankato: *K19CA St. James.

KITN Minneapolis-St. Paul: K27CW Rochester; K42AV St. James; K38CL Winona.

KTTC Rochester: K70DR Blue Earth; K79BK Fairmont; W83AH La Crosse, WI; K74CZ Winona.

XXLI St. Cloud: *K66DJ Austin.

KSTP-TV St. Paul-Minneapolis: K63BW Donnelly & Herman; W63AR Ladysmith, WI; K30AC Marshall; K32AF St. James; W57AS Spooner, WI; K57CN Wabasha; K20AD Worthington.

KBRR Thief River Falls: K26AC Bemidji; K18AI Grand Rapids.

MISSISSIPPI

WMAH-TV Biloxi: W45AA Columbia.

WLOX-TV Biloxi-Gulfport-Pascagoula: W09AU Laurel.

MISSOURI

KRCG Jefferson City: K110J Dresden, Georgetown & Sedalia.

KDEB-TV Springfield: K08GN Kimberling City.

KQTV St. Joseph: *K69FA Athelstan, IA; *K55DH Bethany; K57CP Grant City.

MONTANA

KTVO Billings: K69CM Big Timber & Livingston (eastern rural area); K18AF Bozeman, Belgrade & Manhattan; K70ER Castle Rock & Lame Deer; K06KF Hardin, Crow Agency & rural area (north); K55AJ Heath & surrounding area; K131X Lewistown; K10GF Miles City; K07HC Sheridan & surrounding rural areas, WY.

KULR-TV Billings: K75CL Forsyth rural area; K74BL Lewistown; K06FE Miles City.

KTVM Butte: K09KH Ennis, McAllister, Watkins & rural area SE of Ennis; K10HZ Pony; K10HL Virginia City.

KXLF-TV Butte: K08GK East Helena, Fort William Henry Harrison, Helena & Lake Helena.

KXGN-TV Glendive: K13IG Fairview & Sidney; *K22CD Vida; *K67EB Wolf Point.

KFBB-TV Great Falls: K09HZ Havre; K10FI Helena; K70EZ Lewistown.

KRTV Great Falls: K48AI Joplin; K45CS Lewistown.

KTGF Great Falls: *K40CF Cut Bank; *K52CI Havre; *K40BW Lewistown; *K24CD Stanford.

KOUS-TV Hardin-Billings: K15AD Cody, WY; K16AE Gillette, WY.

KECI-TV Missoula: K11IJ East Missoula & Upper Rattlesnake area; K10HC Mullan, ID.

NEBRASKA

KCAN Albion: K56AJ Bassett & Ainsworth.

KTNE-TV Alliance: K06JC Chadron & Chadron Area Housing Development; K06KR Crawford & Fort Robinson State Park.

KMNE-TV Bassett: K10JW Verdigré.

KGIN Grand Island: K25AG Cambridge; K55AF Cozad; K27AJ Gothenburg; K23AH Wallace.

KLNE-TV Lexington: K13KB McCook.

KOLN Lincoln: K28AP Neligh; K24AA Newport; K57CZ North Platte; K72DQ O'Neil; K69AL Valentine.

KUON-TV Lincoln: K23AA Beatrice; K68AV Blair; K24AC Falls City; K33AC Pawnee City.

KXNE-TV Norfolk: K66AR Decatur; K65AT Neligh; K69BM Niobrara.

KNOP-TV North Platte: K21CY Ogallala.

KPNE-TV North Platte: K12HQ Benkelman; K12KI Culbertson; K13NU Stratton; K12KK Trenton; K69BN Wauneta.

WOWT Omaha: K61AO Norfolk.

KSTF Scottsbluff-Gering: *K30BV Chadron/Crawford.

KSNB-TV Superior: *K18CD Lincoln.

NEVADA

KLAS-TV Las Vegas: K60AN Henderson.

KLIX Las Vegas: K02FM Goodsprings; K07JC Indian Springs; K02FN Mesquite (Virgin Valley); K02FJ Overton (Moapa Valley); *K23BS Sandy Valley.

KVBC Las Vegas: K06KD Austin Peak; K58BC Ely & McGill; K57BU Eureka.

KAME-TV Reno: K57CV Carson City; K44BE Fallon; K35AX Hawthorne & Rattlesnake Flats; K34BL Lovelock.

KCRL Reno: K80BR Carson City; K10GS Carson City & Washoe Valley; K13QV Fallon; K33CN South Lake Tahoe, CA.

KNPB Reno: K15AN Carson City.

KOLO-TV Reno: K12IX Austin; K58AO Crystal Bay & Zephyr Cove; K03DN Ely & McGill; K11JN Reno (shadow area); K49CK Stead & Lawton.

KTNN Reno: K12GW Carson City & Washoe Valley; K12HJ Crystal Bay; K60AS Crystal Bay, NV & Meeks Bay & Rubicon Bay, CA; K10JS Elko; K06HT Ely; K12JU Meyers & State Line, CA; K13PC Tuscarora; K08IO Wells; K07KH Winnemucca.

NEW JERSEY

WNJS Camden: *W49AT Cape May Court House.

NEW MEXICO

KGGM-TV Albuquerque: K65CG Alamogordo & Holloman AFB; K07EB Arenas, Arenas Valley, Central, Fierro, Hanover, Hurley, Pinos Altos, Santa Rita, Silver City & suburban area (north); K67BG Arrey & Derry; K57CF Carrizozo, Oscura & Three Rivers; *K49BY Clovis; K57AW Deming & areas northeast & south; K09EP Grants & Milan; K59BD Hornsby Ranch, Montoya & Newkirk; *K63DU Lordsburg; *K168Z Ruidoso; K09EQ Taos; *K44CJ Tucumcari.

KGSW-TV Albuquerque: K31BX Carlsbad; K39AH Durango, CO; K55DW Farmington.

KNME-TV Albuquerque: K6180 Bayfield & Ignacio, CO; K62BC Bingham & Carrizozo; K54BN Capulin & Des Moines; K69CH Chama; K06HH Chinle, AZ; K60AA Colfax; K59BU Durango, CO; K63AX Eagle Nest & Moreno Valley; K53AQ El Paso Gas Co. Navajo Compressor Station, AZ; K43AI Farmington; K61BA Fort Wingate & Indian Village; K63BD Gallup; K04NB Ganado, AZ; K67CR Grants & Milan; K65BQ Las Vegas; K69CG Mosquero & Roy; K58AZ Nolan & Wootan; K62AP Pagosa Springs, CO; K69CI Sheridan; K74DX Shiprock; K68BI Sunetha, CO; K69CJ Taos; K53BA Tres Piedras; K6880 Wagon Mound.

KOAT-TV Albuquerque: K34CR Alamogordo & Holloman AFB; K09JJ Blanco & Bloomfield; K62CR Bloomfield Hwy., Farmington & Huerfano; K58AH Capitan, Mescalero & Ruidoso; K43BT Carrizozo; K10IN Chinle, AZ; K70BR Durango, CO; *K19CM Farmington; K52CR Forrest & McAllister; K08IJ Gallup; K11EV Grants & Milan; K12NH Hobbs; K60BC Hobbs; K74CY Horse Springs; K61CN Lordsburg; K63AE Many Farms, AZ; K57BR Montoya & Newkirk; K13RK Roswell; K62AL Roswell; K06EH Silver City; K08KX Taos; K60DD Tierra Amarilla.

KOB-TV Albuquerque: K06LE Albuquerque; K10MG Albuquerque; K09KJ Brazos, Chama, Park View & Tierra Amarilla; K64AS Capitan & Ruidoso; K51CN Carrizozo; K08HQ Chinle, AZ; K06IS Gallup; K06CU Grants & Milan; K69BB Horse Springs Store & ranch area; K06ED Las Vegas; K59CM Lordsburg; K55AL Mesita Del Gato Ranch area; K55CV Montoya & Newkirk; K09KC Santa Rosa Heights; K10KF Silver City.

KVIO-TV Carlsbad: K55CB Hobbs.

KOBF Farmington: K53DR Cortez & Mancos, CO; K66BN Durango, CO; K69AF Shiprock.

KRWG-TV Las Cruces: K67AX Alamogordo, Holloman AFB & Tularosa; K02KG Cliff & Gila; K65BS Garfield, Hatch, Leasburg & Radium Springs; K13UL Hillsboro; K02KP Lordsburg; K12LL Silver City; K59CN Truth or Consequences.

KENW Portales: K69CV Carlsbad; K65CB Forrest & McAllister; K61EM Ruidoso; *K63BR Tucumcari.

KBIM-TV Roswell: K59AB Alamogordo & Holloman AFB; K55AC Capitan & Ruidoso; K65BT Clovis; K69CQ Dora.

KOBR Roswell: K55AM Clovis.

KRPV Roswell: K46CL Hobbs; K66DO Portales; K45BX Ruidoso.

KKTO Santa Fe: K50BN Farmington.

NEW YORK

WTEN Albany: W04AE Herkimer; W07AN Middleburg & Schoharie.

WNYT Albany-Troy-Schenectady: W51AE Adams & Williamstown, MA & Bennington, VT; W07AV Gloversville & Johnstown; W36AF Kingston; W07AI Lanesborough, Lenox, Pittsfield & West Pittsfield, MA; W07AG Rutland & West Rutland, VT.

WSKG Binghamton: W58AD Addison; W69AE Almond; W83AL Andes; W69AI Arkville, Fleischmanns & Margaretville; W55AC Avoca & Cohocton; W62AX Belden; W65AN Berkshire & Newark Valley; W57AF Binghamton & Johnson City; W81AH Bloomville & South Kortright; W57AD Cameron; W57AC Canaseraga; W66AD Canisteo & Hornell; W56AK Chambers; W83AT Cherry Valley; W81AM Cooperstown, Milford & Portlandville; W68AD Coming; W04AZ Davenport, Davenport Center & South Worcester; W67AD Delhi; W63AG East Binghamton; W56AJ East Coming; W67AA East Springfield, Springfield & Springfield Center; W79AY East Worcester, Schenectady & Worcester; W75AQ Edmeston & West Burlington; W30AA Elmira; W58AE Elmira; W67AM Endicott; W04AS Gilboa, Grand Gorge, Prattsville & Roxbury; W55AD Greenwood; W56AI Hammondsport; W66AO Harpursville; W66AE Hawleyton; W12AZ Hunter, Lexington, South Jewett & Tannersville; W76AF Jefferson; W65AK Kattleville; W83AU Laurens & Mount Vision; W62AL Maine & Union Center; W69AH Montour Falls; W04BG Morris & Relay Laurens Site; W62AV Owego; W66AF Pine City; W57AE Prattsville; W62AK Presho; W04BE Salt Springville; W60AD Savona; W59AF Spencer; W07BF Sprout Brook (Montgomery County); W69BP Stamford; W64AP Tioga Center; W69AF Troupsburg; W56AR Van Etten; W62AJ Waverly; W66AG Whitney Point; W56AH Woodhull.

WNED-TV Buffalo: W62AE Cherry Creek & Ellington; W62AD Clymer; W60AC Findly Lake; W56AD Kennedy; W64AF Sherman; W62AG Sinclairville.

WENY-TV Elmira: W06AR Hornell; *W07BJ Ithaca.

WNBC-TV New York: W57AB New York.

WNYW New York: W64AA Bronx & Upper Manhattan.

WPIX New York: W73AP Bronx & Upper Manhattan.

WWOR-TV New York-Secaucus, NJ: W71AK Bronx & Upper Manhattan.

WXTV Paterson, NJ-New York: W47AD Hartford, CT; W35AB Philadelphia, PA.

WCFE-TV Plattsburgh: *W60AO Port Henry & Crown Point; W67AW Ticonderoga; *W67AY Westport; W67AR Willsboro.

WMHT Schenectady-Albany-Troy: W04BD Glens Falls (vicinity of); W04AJ Middleburg & Schoharie.

WCNY-TV Syracuse: W62AN Nedrow & Onondaga Indian Reservation; W59AU Utica.

WIXT Syracuse: W07BA Nedrow (& SW section), Onondaga City & Syracuse; W07BD Syracuse (DeWitt section).

WUTR Utica-Rome: W64AG Lowville; W68AE Ogdensburg; W63AE Oneonta; W50AA Watertown.

NORTH CAROLINA

WUNF-TV Asheville: W59AR Brevard, Cedar Mountain & Sherwood Forest; W27AB Canton, Clyde, Hazelwood & Waynesville.

WCCB Charlotte: *W47AR Fort Walton Beach, FL.

WUNG-TV Concord: W05AU Bat Cave, Gerton, Chimney Rock & Lake Lure; W24BA Columbus, Saluda & Tryon.

WNCT-TV Greenville: *W05BI Morehead City.

WUNE-TV Linville: W59AD Andrews, Murphy & Robbinsville; W67AV Bryson City, Ela, Lauada, Alarka, Almond & Stecoah; W67AQ Burnsville; W23AF Cullowhee; W62BA Hayesville, Brassstown & Shooting Creek; W62BB Highlands; *W43AU Marion; *W31AN Murphy; W59AK Spruce Pine.

WITN-TV Washington-Greenville-New Bern: *W21AL Morehead City.

WJKA Wilmington: *W25AP Lumberton.

WUNL-TV Winston-Salem: W27AO Boone; W35AD Sparta.

NORTH DAKOTA

KFME Fargo: K07NE Lisbon; K02FO Valley City.

WOAY-TV Fargo: K06LD Fergus Falls, MN; K02DD Jamestown.

KTHI-TV Fargo-Grand Forks: K09MF Breckenridge, MN & Wahpeton, ND; K09JM Jamestown; K02GA Lisbon.

KVRR Fargo-Moorhead, MN: K54AT Brainerd, MN; K23AJ Devils Lake; K05IV Park Rapids, MN.

KMOT Minot: K07HU Garrison.

KXJB-TV Valley City-Fargo: K58BP Bowsmont; K10IL Devils Lake; K22AK Devils Lake; K07LF Ellendale; K07IW Jamestown; K10IA Oakes.

KUMV-TV Williston: K13PL Glendive, MT.

OHIO

WEAO Akron: W58AM Youngstown & surrounding area.

WOUC-TV Cambridge: W65AH Loudonville; W69AO Millersburg.

WCET Cincinnati: W58AG Georgetown.

WIII Cincinnati: W66AQ Dayton.

WVIZ-TV Cleveland: W55AH Chagrin Falls; W64AK Conneaut & surrounding area; W67AL Eastlake & surrounding area; W66AK Gates Mills.

WOSU-TV Columbus: W47AB Mansfield; W31AA Newark.

WPTD Dayton: W17AA Celina & surrounding area; W63AH Maplewood area.

OKLAHOMA

KTEN Ada-Ardmore: K08GD Ardmore; K08KK Paris, TX.

KXII Ardmore & Sherman-Denison, Texas: K02EQ Paris, TX.

KWET Cheyenne: K19AA Altus; K56AY Beaver; *K55BV Boise City; K58AX Buffalo; K56BQ Frederick; K16AB Guymon.

KOET Eufaula: K15AA Hugo; K63BA Idabel.

KETA Oklahoma City: K30AE Alva; K28AC Ardmore; K46AI Durant; K36AB Lawton; K46AH Medford; K38AK Ponca City.

OREGON

KOAB Bend: K19BK Lakeview.

KTVZ Bend: K12IW Chemult & Crescent; K66BC Culver & Madras; *K66DC La Pine.

KCBY-TV Coos Bay-North Bend: K33CP Gold Beach; K07KZ Squaw Valley.

KOAC-TV Corvallis: K68BA Cloverdale & Pacific City; K68BE Elkton; K68BF Eugene; K68BG Glide, Oakland, Sutherlin & Winchester; K66AS Newport, Seal Rock & South Beach; K68BF Roseburg.

KEZI Eugene: K27CL Coos Bay; K53CU Deer Creek, Garden Valley, Glengary area, Oak, N., N.W., S. & W. Roseburg & Winchester; K11GT Eugene (E & SE), College Hill, Fox Hollow & South Willamette; K07IA Oakland; K06IO Scottsburg; K07IL Winston.

KVAL-TV Eugene: K04DR Eugene; K58CW Florence; K55DA Newport & Otter Rock; K02DB Scottsburg.

KMTR-TV Eugene-Springfield: K46AS Coos Bay; K31AE Roseburg.

KOTI Klamath Falls: K06LS Chiloquin; K04ES Klamath Falls; K05ET Likely, OR & Alturas, CA; K62BE Midland, Merrill & Keno.

KTVR La Grande: K090D Adrian, Nyssa, Ontario & Vale; K61BF Enterprise; K61BT Milton-Freewater; K59BO Pendleton & Umatilla County (eastern); *K08KW Richland.

KDRV Medford: *K28CU Fort Dick, CA; K15BP Grants Pass; K13UR Klamath Falls; K25DF Weed & Mount Shasta, CA.

KOBI Medford: K04ER Applegate Valley; K07JT Brookings; K13HU Callahan, Etna, Fort Jones & Greenview, CA; K07KT Canyonville, Riddle & Tri City; K07PZ Cave Junction; K04EY Chinook Park & Grants Pass; K308Y Coos Bay; K39CL Culp Creek; K03EI Eagle Point, Seven Oaks, Tolo & White City; K13JQ Empire & North Bend; K25CF Gasquet; K07DZ Glendale; K80CO Gold Beach; K02FT Gold Hill; K13JR Jacksonville & Old Military Road; K36BL Merlin; K04HE Montague & Yreka, CA; K34BV Murphy & New Hope; K08AK Port Orford; K13KO Prospect; K07HS Williams.

KSYS Medford: K02JF Butte Falls; K13PH Cave Junction; K55DQ Gold Hill & Toro; K12KX Grants Pass; K18AN Grants Pass; K07RQ Jacksonville; K04KI Merrill & Malin; K13PF Pinehurst; K02JG Prospect; K13PI Ruch & Applegate; K13PE Shady Cove; K02JJ Williams.

KTVL Medford: K07PU Altamont, Klamath Falls & Pelican City; K60AR Alturas & Likely, CA; K04EO Ashland, Phoenix & Talent; K02DV Bridgeview, Cave Junction & O'Brien; K10LR Brookings; K04JQ Butte Falls; K60BJ Carpentryville; K02CN Castella, Dunsmuir & Mount Shasta, CA; K24BV Cave Junction; K48BS Glendale & Wolf Creek; K17BJ Gold Beach; K04JZ Gold Hill; K02DP Grants Pass & Merlin; K40BL Hugo & Merlin; K02IC Jacksonville; *K60BH Midland, Merrill & Keno; K14GT Port Orford; K03BZ Rogue River; K04JP Williams; K06GP Yreka, CA.

KOPB-TV Portland: K65CH Arington; K59BX Astoria, OR-Grays River & Lebam, WA; K36BA Burns; K17AA Coos Bay, Coquille & North Bend; K61BY Dufur & The Dalles, OR & Goldendale, WA; K55CM Gold Beach; K63BS Heppner, Echo, Lexington & Long Creek; K68AJ Hood River, OR & Bingen & White Salmon, WA; K68CB John Day & Mount Vernon; K09VC Paisley; K61BU Port Orford; K62BF Seaside & Cannon Beach.

KPIC Roseburg: K07PP Camas Valley; K11GH Canyonville, Riddle & Tri City; *K58DA Glendale; K13HM Myrtle Creek; K12IA Oakland & Union Gap K02AU Sutherlin.

PENNSYLVANIA

WATM-TV Altoona: *W68AG Altoona (Pleasant Valley & west side of business district).

WICU-TV Erie: *W56BS Meadville; *W48AL Warren.

WPCB-TV Greensburg-Pittsburgh: W51AO Brookville.

WITF-TV Harrisburg: W38AN Chambersburg; W60AM Reading.

WHP-TV Harrisburg-York: W70BA Williamsport.

WHTM-TV Harrisburg-York-Lebanon: W72AM Duboistown, Montoursville & South Williamsport; W62AU York.

WWCP-TV Johnstown: W57AH Altoona (Fairview-Wehnwood section); W63AJ Huntingdon; W65AL Martinsburg; W59AI State College.

WGAL-TV Lancaster: W13BJ Williamsport; W80AJ Williamsport.

WNEP-TV Scranton & Wilkes-Barre: W26AD Allentown-Bethlehem; W32AD Clarks Summit, Dalton & Waverly; W61AG Minersville, Port Carbon & Pottsville; W33AQ Palmerton, Slatedale & Statington; W66AL Stroudsburg; W20AD Williamsport.

WYOU Scranton & Wilkes-Barre: W19AR Clarks Summit; W54AV Mansfield; W66AI Minersville, Port Carbon & Pottsville; W60AH Stroudsburg; W55AG Williamsport.

WVIA-TV Scranton, Wilkes-Barre & Hazleton: W65AA Canton & Troy areas; W48AQ Clarks Summit, Dalton, Scranton (parts) & Waverly; W25AQ East Towanda, Towanda & Wysox; W62AO Hawley & Paupack; W80AM Honesdale; W77AI Laceyville & Wyalusing; W56AQ Lake Ariel, South Canaan & Waymart; W63AB Mansfield & neighboring area; W66AB Mehoopany, Meshoppen & Tunkhannock.

WBRE-TV Wilkes-Barre & Scranton: W38AC Clarks Summit, Dalton, Scranton (parts), Waverly & Dickson City; W72AI Minersville, Port Carbon & Pottsville; W64AL Stroudsburg; W76AK Williamsport.

RHODE ISLAND

WSBE-TV Providence: W62AB Westerly.

WLNE Providence-New Bedford, MA: W22AR Fall River, MA; W48AE Providence.

SOUTH CAROLINA

WAXA Anderson: *W66AR Greenville.

WLTX Columbia: W02BA Batesburg & Leesville; *W07BT Camden; W05AV Great Falls; W08BT Newberry; W08BU Orangeburg; W08BS Sumter.

WRLK-TV Columbia: W55AA Rock Hill.

WYFF-TV Greenville-Spartanburg & Asheville, NC: W05AR Alerka, Bryson City & Ela, NC; W08BH Andrews & Robbinsville, NC; W11AX Bat Cave, Chimney Rock, Gerton & Lake Lure, NC; W10AL Big Cove & Cherokee, NC; W09AS Burnsville, NC; W11AU Canton, Clyde & Lake Junaluska, NC; W06AE Clayton & Mountain City, GA; W11AH Columbus & Tryon, NC; W02AF Cullowhee, Dillsboro & Sylva, NC; W06AK Drexel, Morganton & Valdese, NC; W03AK Ela & Whittier, NC; W06AJ Franklin, NC; W06AI Marion, NC; W10AK Spruce Pine, NC.

WHNS Greenville-Spartanburg & Asheville, NC: W14AS West Asheville, NC.

O & O Translators—South Carolina

WSPA-TV Greenville-Spartanburg & Asheville, NC: W11AN Alarka-Almond-Lauada, Bryson City, Greens Creek-Savannah-Gay & Whittier-Birdtown, NC; W09AY Asheville, NC; W08BP Beaver Dam Creek Valley, Elk Mountain & Woodfin, NC; W10AD Black Mountain, Montreat, Ridgecrest & Swannanoa, NC; W02AG Brevard, NC; W02AT Bumsville, NC; W08AO Canton, Lake Junaluska & Maggie Valley, NC; W08AT Cherokee, Shoal Valley & Soco Valley, NC; W09AE Clayton & Mountain City, GA; W09AF Cullowhee, Dillsboro, Love Field, Sylva & Webster, NC; W09AG Franklin, NC; W10AJ Greenville (north); W08BJ Marion & Old Fort, NC; W02AH Mars Hill, NC; W08AX Marshall, NC; W08BF Micaville & Spruce Pine, NC; W09AD Waynesville, NC; W09AR Weaver-ville, NC.

WLOS Greenville-Spartanburg & Asheville, NC: W05AE Addie, Sylva, Cullowhee & Dillsboro, NC; W11AQ Andrews, Marble, Robbinsville & Topton, NC; W06AQ Bat Cave, Chimney Rock, Gerton & Lake Lure, NC; W12AQ Black Mountain, NC; W05AP Brasstown & Murphy, NC; W08AN Bryson City, Ela, Alarka-Lauada (portions) & Almond-Stecoah (portions), NC; W12AU Bumsville, NC; W06AD Cashiers & High Hampton (portions) & Sapphire Valley, NC; W05AF Cherokee Indian Reservation, NC; W05AC Columbus & Tryon, NC & Landrum, SC; W11AJ Franklin, NC; W10AP Garden Creek, Marion, Providence & West Marion, NC; W12BD Greenlee & Old Fort, NC; W02AQ Greenville (portion) & contiguous area; W12AR Hazelwood & Waynesville, NC; W10AT Highlands, NC; W08BI Hot Springs, NC; W06AP Maggie Valley & Soco Valley, NC; W06AL Oteen, Swannanoa & Warren Wilson College, NC; W05AO Pickens; W11AP Spartanburg (portion); W06AD Spruce Pine, NC.

WGSE Myrtle Beach: W51AT Georgetown.

SOUTH DAKOTA

KDSD-TV Aberdeen: K07JD Aberdeen.

KPSD-TV Eagle Butte: K04GW Spearfish.

KOLO-TV Florence-Watertown: ★ K34CO Leola.

KHSD-TV Lead: K13HY Deadwood.

KTSD-TV Pierre: ★K23BR Chamberlain; K61AS Pickstown.

KBHE-TV Rapid City: K64AL Edgemont; K06HG Pine Ridge; K55AV Pringle; K13PN Wasta.

KPLO-TV Reliance: ★K34CH Bison; ★K28CA Lantry; K69DJ Philip & Kadoka; ★K69ES Spearfish.

KELO-TV Sioux Falls: K57BX Lake Andes; ★K28BQ Marshall, MN.

KSFY-TV Sioux Falls: K07QL Mitchell.

KUSD-TV Vermillion: K09UN Mitchell; K55BG Wagner.

TENNESSEE

WINT-TV Crossville: W28AA Cookeville.

WJHL-TV Johnson City, TN-Bristol, VA-Kingsport, TN: W07BC Big Stone Gap, East Stone Gap, Little Stone Gap & Little Italy Bottom, VA; W13AR Marion, VA.

WKPT-TV Kingsport-Johnson City, TN-Bristol, VA: W60AG Abingdon, VA; W07BK Gate City & Weber City, VA; W51AU Greeneville; W25AE Kingsport; W04BL Pennington Gap, VA; W04AX Whitesburg, KY; W03AJ Wytheville, Drockett, Rural Retreat, Fort Chiswell, Max Meadows, Jackson Ferry & Austinville, VA.

WBIR-TV Knoxville: W05AT Andrews, NC; W04AC Annville, Gray Hawk, McKee & Tyner, KY; W07AM Coalfield, Fork Mountain, Petros & Wartburg; W08AZ Cumberland, Lynch & Totz, KY; W04BC Gatlinburg; W04BM La Foyette; W04AH Middletown, KY; W07AC Pennington Gap, VA; W04BA Robbinsville, Stecoah, Tuskegee & Yellow Creek, NC.

WKXT-TV Knoxville: W12AV Gatlinburg.

WREG-TV Memphis: K62DA Malden, MO.

TEXAS

KAMR-TV Amarillo: K25CP Kress.

KFOA-TV Amarillo: K63CA Bovina & rural area; K26CD Clovis, NM; K67CS Dora & Portales, NM; K41CA Kress.

KVII-TV Amarillo: K57CW Bovina & Friona; K43BU Clovis, NM & Farwell, TX; K36CC Kress.

KNCT Belton: K34AB Waco.

KOBC-TV El Paso: K36CK Alamogordo, NM; K02ES Fort Bayard, Santa Rita & Silver City, NM; K61AV Las Cruces & Organ, NM.

KTSM-TV El Paso: K75CQ Alamogordo & Holloman AFB, NM.

KVIA-TV El Paso: K40BP Alamogordo, NM; K55BT Dering, NM; K57BV Las Cruces & Organ, NM; ★K15CL Lordsburg, NM; ★K23BQ Truth or Consequences, NM.

KJTV Lubbock: K64CK Matador & Roaring Springs; K44AK Memphis/Lakeview/Estelline; ★K66DB Seminole; K07TZ Snyder.

KMID-TV Midland & Odessa: K12FM Fort Stockton.

KOSA-TV Odessa: K10HH Big Springs.

KTXS-TV Sweetwater-Abilene: K72DU Brownwood; K55AA San Angelo.

KCEN-TV Temple-Waco: K63DL Bryan & College Station.

UTAH

KULC Ogden: K36CB Richfield.

KSL-TV Salt Lake City: K69EW Beaver County (rural), Hamilton Fort & Newcastle.

KSTU Salt Lake City: K56BB Aurora & Juab County (rural); K59BS Hamilton Fort, Milford, Minersville & Newcastle.

KTVX Salt Lake City: K51BK Aurora & Juab County; K80CE Beaver County (rural), Hamilton Fort, Milford & Newcastle; K66AA Duchesne County (rural) & Spring Glen.

KUEO Salt Lake City: K57AQ Alton & Kane County (rural); K58AZ Antimony; K63BY Beaver County (rural) & Milford; K40AF Blanding & Monticello; K18CG Boulder; K07JV Circleville, Junction & Kingston; K34AN Ephraim, Fountain Green & Manti; K63BF Garden City & Laketown; K07JW Garfield County rural area & Panguitch; K55CS Huntsville; K49AO Juab & Sanpete Counties (rural); K69BG Long Valley Junction; K60BU Orangeville & rural Emery County; K55BS Randolph & Woodruff; K42AJ Richfield, Monroe & rural Sevier County; K65AD Summit County; K57CK Tabiona & Myton; K40AH Torrey; K62BR Virgin; K47AK Washington & rural Washington County; K65AL Wayne County (rural).

KUTV Salt Lake City: K53CF Aurora & Juab County; K67AA Beaver County (rural), Hamilton Fort & Newcastle; K64BD Delta; K64AA Spring Glen.

VERMONT

WCAX-TV Burlington: W62AT Bellows Falls; W69AD Bennington, Manchester, Manchester Center & Manchester Depot; ★W69AP Brattleboro; W69AR Rutland.

WVNY Burlington-Plattsburgh, NY: W55AI Lake Placid, NY; W66AJ Lyon Mountain & Standish, NY; W60AF Malone, NY; W61AE Newport; W63AD Rutland.

WNNE-TV Hartford-Hanover, NH: W65AM Lebanon, NH & White River Junction, VT.

WVTA Windsor: W36AX Bennington, Dorset & Manchester; W76AJ Dover & Wilmington; W79AV North Bennington & Pownal.

VIRGINIA

WVIR-TV Charlottesville: W67AF Staunton.

WHSV-TV Harrisonburg: W64AO Charlottesville.

WSET-TV Lynchburg: W05AA Roanoke.

WCVE-TV Richmond: W77AE Chase City, Mecklenburg County (rural) & South Hill; W74AU Cobbs Creek; W81AG Danville; W71AH Halifax & South Boston; W79AX Heathsville; W70AP Lovingston; W73AS Oak Grove; W39AK Rockfish Valley; W76AE Rustburg.

WCVA-TV Richmond: W76AG Albemarle County rural area & Charlottesville; W79AT Chase City, Mecklenburg County (rural) & South Hill; W76AN Cobbs Creek; W83AJ Danville; W73AJ Halifax & South Boston; W81AL Heathsville; W75AI Lovingston; W75AP Oak Grove; W78AG Rustburg.

WBRA-TV Roanoke: W80AN Amherst; W67AB Garden City & Sugar Loaf areas.

WDBJ Roanoke: W04AG Garden City, Hidden Valley, South Salem & Sugar Loaf.

WSLS-TV Roanoke: W02AE Garden City, Hidden Valley, South Salem & Sugar Loaf.

WVPT Staunton: W49AV Culpeper, Madison & Ruckersville; W42AC Front Royal, Strasburg & Winchester; W38AV Luray.

WASHINGTON

KWSU-TV Pullman: K76CQ Pasco.

KIRO-TV Seattle: K54AO Bremerton; K53AZ Bunker, Centralia & Chehalis; ★K58BW Everett; K46AJ Olympia; K78BM Point Pulley & Puget Sound (surrounding west shoreline); K61CG Port Angeles; K79BE Puyallup; K02EO Seattle (Beach Dr. area).

KTZZ-TV Seattle: ★K27CI Everett; K368F Hoquiam; K25CH North Bend; K34CC Port Angeles.

KSTW Seattle-Tacoma: K02CU Lake Washington.

KAYU-TV Spokane: ★K19AU Omak & Okanogan.

KREM-TV Spokane: K45AC East Wenatchee & Wenatchee.

KXLY-TV Spokane: K09FZ East Valley area, Minnehaha Park area & Spokane; K11NU East Valley, Pasadena Park & Spokane; K11NT Long Lake & Suncrest; K11GD North Spokane; K09NN Northwest Pacific Heights (Spokane); K13HE Spokane (west sections).

KTPS Tacoma: K65BU Grays River & Lebam.

KCPQ Tacoma-Seattle: ★K25CG Aberdeen.

KCWT Wenatchee: K44CK Chelan; K31AH Okanogan, Omak, Pine Creek area & Tunk Valley; K35BJ Tonasket-Ellisford.

WEST VIRGINIA

WPBY-TV Huntington: W57AG Parkersburg.

WOWK-TV Huntington-Charleston: W11AM Charleston; W75AG Williamstown.

WNPB-TV Morgantown: W48AA Grant County, Keyser & Mineral County (rural area); W41AO Hampshire & Morgan County rural area; W44AA Martinsburg; W69AC Romney; W41AA Wheeling.

WISCONSIN

WLUK-TV Green Bay: W72AJ Escanaba, MI.

WPNE Green Bay: W54AR Fence; W55AO Washington Island Twp. & Upper Door County.

WHLA-TV La Crosse: ★W49AG Bloomington.

WKBT La Crosse: K12DZ Prairie du Chien, WI & McGregor, IA.

WHWC-TV Menomonie: ★W39AE Armstrong Creek; W39AF Grantsburg; W55AP River Falls.

WISN-TV Milwaukee: W70AO Fond du Lac.

WVTV Milwaukee: K28CR Kenosha.

Virgin Islands—O & O Translators

WHRM-TV Wausau: W64AU Adams.

WSAW-TV Wausau: W57AR Sayner & Vilas County.

WJFW-TV Wausau-Rhineland: ★
W16BR Wausau; W27AU Wausau; ★
W29AP Wausau.

WYOMING

KFNB Casper: K11RN Douglas.

KGWC-TV Casper: K68DC Clareton.

KTWO-TV Casper: K69DD Bondurant;
K56BT Jackson; K04KD Lander, Riverton &
Fort Washakie; K61DX Laramie; ★K11PJ
Rawlins & Sinclair; K55BL Sheridan.

KGWN-TV Cheyenne: K08IQ Laramie.

KCWC-TV Lander-Riverton: K25AU
Dubois; ★K28CH Gillette; K50BL Jackson;
K22BK Rock Springs; K26BE Sheridan;
★K14HH Teton Village.

KSGW-TV Sheridan: K06JM Gillette.

GUAM

KGTF Agana: K04JG Merizo.

PUERTO RICO

WOLE-TV Aguadilla-Mayaguez:
W60AA San German.

WPRV-TV Fajardo: W56BC Fajardo.

WORA-TV Mayaguez-Aguadilla:
W088M Mayaguez.

WSTE Ponce: W58AA Caguas; W38AB
San Sebastian.

WSUR-TV Ponce: W10AN Aguadilla;
W82AM Maricao; ★W10AS Sabana
Grande & San German.

WAPA-TV San Juan: W49AC Adjuntas;
W56AA Drocovis; W43AA Utuado.

WIPR-TV San Juan: W08AS Utuado.

WKAQ-TV San Juan: W68BU Adjuntas;
W32AA Aguada & Aguadilla; W09AT
Fajardo; W72AD Maricao, Sabana Grande
& San German; W22AB Mayaguez; W42AA
Yauco.

VIRGIN ISLANDS

WTJX-TV Charlotte Amalie: W05AW
Christiansted (various small & rural areas).

WSVI Christiansted: W05AS Charlotte
Amalie.

Instructional Television (2,500 MHz)

Asterisk (*) preceding a listing indicates an application. Star (★) indicates a construction permit; all others are licenses.

As of October 1989

ALABAMA

Birmingham—KLC-77, Board of Education of Birmingham, 2015 Seventh Ave. N, Birmingham, AL 35202. Channels E-1-4 at Wharton Lookout Tower (lat. 33° 33' 39", long. 86° 48' 20"); 111-ft., 10-w each.

Birmingham—KZW-56, Board of Education of Birmingham, 2015 Seventh Ave. N, Birmingham, AL 35202. Channels G-1-4 at Phillips H.S., 2316 N. Seventh Ave., Birmingham (lat. 33° 31' 25", long. 86° 48' 20"); 85-ft., 1-w each.

Birmingham—WBN-31, Board of Trustees U. of Alabama, 1919 Seventh Ave. S, Birmingham, AL 35333. Channels B-1-2 at 621 S. Ninth St., Birmingham (lat. 33° 30' 15", long. 86° 48' 20"); 229-ft., 10-w each.

Gadsden—WCX-510, Gadsden City Board of Education, 501 S. 12th St., Gadsden, AL 35901. Channel C-2 at 501 S. 12th St. (lat. 34° 01' 28", long. 86° 02' 01"); 101-ft., 10-w.

Huntsville—KHU-75, City Board of Education of Huntsville, Box 128, Huntsville, AL 35804. Channels D-1-4 at WHIQ(TV) Huntsville site.

• **Montgomery**—WHR-592, Public Broadcasting Service, 475 L'Enfant Plaza SW, Washington, DC 20024. Channels A-1-4 at Paterson Field (lat. 32° 22' 52", long. 86° 17' 30"); 260-ft., 10-w each.

ALASKA

★ **Anchorage**—WHR-495, State of Alaska. Channels A-1-4 at 2651 Providence Dr., Anchorage (lat. 61° 11' 23", long. 149° 50' 00"); 10-w each.

ARIZONA

• **Casa Grande**—NEW, National Conference on Citizenship, Suite 1250, 1133 15th St. NW, Washington, DC 20005. Channels D-1-4 at Sacaton, Casa Grande (lat. 33° 00' 05", long. 111° 40' 29"); 60-ft., 10-w each.

• **Phoenix**—NEW, Arizona Board of Regents, c/o Robert H. Ellis, Arizona State U., Tempe, AZ 85287. Channels B-1-4 at South Mountain Park, 9-mi. S of downtown Phoenix (lat. 33° 19' 54", long. 112° 03' 52"); 85-ft., 10-w each.

• **Phoenix**—NEW, Arizona Board of Regents, c/o Robert H. Ellis, Arizona State U., Tempe, AZ 85287. Channels F-1-4 at Shaw Butte, 9-mi. N of downtown Phoenix (lat. 33° 35' 38", long. 112° 05' 11"); 50-ft., 10-w each.

• **Phoenix**—NEW, Instructional Telecommunications Foundation, Box 6060, Boulder, CO 80306. Channels B-1-4 at South Mountain Park, 8.2-mi. S of Phoenix

lat. 33° 19' 58", long. 112° 03' 53"); 110-ft., 10-w each.

• **Phoenix**—NEW, National University of the Air Inc., Box 177, Williamsburg, VA 23187-0177. Channels C-1-4 at Valley National Bank (lat. 33° 27' 03", long. 112° 04' 20"); 491-ft., 10-w each.

Phoenix—WHR-919, SamCor Inc., 5500 N. 24th St., Phoenix, AZ 85016. Channels C-1-4 at Good Samaritan Medical Center, 111 E. McDowell Rd., Phoenix (lat. 33° 27' 54", long. 112° 03' 29"); 210-ft., 0.75-w each.

Phoenix (metropolitan area)—WHF-226, Arizona Board of Regents, c/o Robert H. Ellis, Arizona State U., Tempe, AZ 85287. Channels A-1-4 at South Mountain Park, 9-mi. S of downtown Phoenix (lat. 33° 20' 00", long. 112° 03' 46"); 10-w each.

Phoenix, Scottsdale, Glendale, Peoria & Paradise Valley—WHF-227, Arizona Board of Regents, c/o Robert H. Ellis, Arizona State U., Tempe, AZ 85287. Channels E-1-4 at Shaw Butte, 9-mi. N of downtown Phoenix (lat. 33° 35' 38", long. 112° 05' 11"); 50-ft., 10-w each.

• **Sierra Vista**—NEW, Arizona Board of Regents for Benefit of U. of Arizona, KUAT-TV, Modern Languages Bldg., U. of Arizona, Tucson, AZ 85721. Channel D-1 at TV Hill, Fort Huachuca (lat. 31° 32' 29", long. 110° 24' 04"); 24-ft., 10-w. Equipment: Comwave transmitter; Andrew antenna.

Tempe—WHF-225, Arizona Board of Regents, c/o Robert H. Ellis, Arizona State U., Tempe, AZ 85287. Channels G-1-4 at Arizona State U., Stauffer Communications Bldg., Tempe (lat. 33° 25' 10", long. 111° 56' 14"); 85-ft., 10-w each.

• **Tempe**—NEW, Arizona Board of Regents, Arizona State U., Tempe, AZ 85287. Channels D-1-4 at Stauffer Communications Bldg., Tempe (lat. 33° 25' 10", long. 111° 56' 14"); 85-ft., 10-w each.

Tucson—WHR-621, Arizona Board of Regents for Benefit of U. of Arizona, U. of Arizona, Tucson, AZ 85721. Channels D-1-4 at Herring Hall, U. of Arizona, Tucson (lat. 32° 13' 50", long. 110° 57' 10"); 290-ft., 10-w each. Granted modification of CP to change station location to 7120 W. Lost Canyon Dr., Tucson Mountain Communications Site (lat. 32° 14' 56", long. 111° 06' 57"); 132-ft.

• **Tucson**—NEW, Arizona Board of Regents, U. of Arizona, Tucson, AZ 85721. Channels C-1-4 at Tumamoc Hill, Tucson (lat. 32° 12' 53", long. 111° 00' 21"); 20-ft., 10-w each.

• **Tucson**—NEW, Arizona Board of Regents for Benefit of U. of Arizona, Modern Languages Bldg., Room 222, Tucson, AZ 85721. Channels B-1-4 at Herring Hall (lat. 32° 13' 50", long. 110° 57' 10"); 290-ft., 10-w each. Equipment: Emcee transmitter; Andrew antenna.

• **Tucson**—NEW, Hispanic Information & Telecommunications, Box 6060, Boulder, CO 80306. Channels C-1-4 at Tumamoc Hill, Tucson (lat. 32° 12' 46", long. 111° 00' 19"); 56-ft., 10-w each.

• **Tucson**—NEW, PBS, PBS Headquarters, 1320 Braddock Place, Alexandria, VA 22314. Channels A-1-4 at Herring Hall, Bldg. 35, U. of Arizona, Tucson (lat. 32° 13' 50", long. 110° 57' 10"); 275-ft., 10-w each.

ARKANSAS

Little Rock—WHR-556, PBS, PBS Headquarters, 1320 Braddock Place, Alexandria, VA 22314. Channels A-1-4 at First National Bank, Broadway & Capitol Ave., Little Rock (lat. 34° 44' 43", long. 92° 16' 30"); 410-ft., 10-w each.

CALIFORNIA

Anaheim—KUZ-56, Anaheim City School District, 412 E. Broadway. Channels A-1-4 at 412 E. Broadway. 0.25-w each.

Bakersfield—WHR-797, California State College, 9001 Stockdale Hwy., Bakersfield, CA 93311-1099. Channels A-1-4 at Penthouse Roof, Science Bldg. One, California State College, Bakersfield (lat. 35° 20' 59", long. 119° 06' 12"); 83-ft., 20-w each. Granted modification of CP to change facilities to 85-ft., 50-w. Equipment: Comwave transmitter; Andrew antenna.

Barstow—WHR-832, California State University, 5500 University Pkwy., San Bernardino, CA 92407-2397. Channels G-1-4 at N of city of Barstow (lat. 34° 58' 15", long. 117° 02' 20"); 20-ft., 10-w each. Equipment: Global System transmitter; Bogner antenna.

Bear Mountain—WHR-454, California State U.-Fresno, c/o Russ A. Hart, Division of Extended Education, Fresno, CA 93740. Channels A-1-2 at 2-mi. W of Squaw Valley (lat. 36° 44' 38", long. 119° 16' 59"); 27-ft., 50-w each.

Bear Mountain, San Joaquin & Calaveras Counties—WHR-474, San Joaquin Delta Community College. Channels G-1-4 at Bear Mountain (lat. 38° 07' 07", long. 120° 43' 23"); 50-w each.

Beaumont—WHR-661, California State College, 5500 State U. Pkwy., San Bernardino, CA 92407. Channel A-1 at Mount Davis, 2.2-mi. SW of Beaumont (lat. 33° 54' 30", long. 116° 59' 46"); 87-ft., 10-w. Equipment: Emcee transmitter; Bogner antenna.

Beaumont—WHR-927, Diocese of San Bernardino Education & Welfare, 1450 North D St., San Bernardino, CA 92405. Channels B-1-4 at Mount Davis, 2.2-mi. SW of

Beaumont (lat. 34° 54' 30", long. 116° 59' 46"); 60-ft., 10-w each. Equipment: Global transmitter; Bogner antenna.

Berkeley—WAC-273, Regents of the U. of California, 485 University Hall, 2200 University Ave., Berkeley, CA 94720. Channels A-1-2 at Grizzly Peak, Charles Lee Tilden Park, near Grizzly Peak Blvd., Berkeley (lat. 37° 52' 56", long. 122° 13' 57"); 150-ft., 10-w each.

★ **Berry Creek**—WHR-796, Butte Community College District, 3536 Butte Campus Dr., Oroville, CA 95965. Channels A-1-2 at top of Bloomer Hill, Oroville (lat. 39° 39' 04", long. 121° 27' 43"); 149-ft., 10-w each.

★ **Box Springs**—WHM-929, San Bernardino Community College District, 701 S. Mount Vernon Ave., San Bernardino, CA 92410. Channel E-1 at 1.5-mi. NE of Box Springs (lat. 33° 57' 57", long. 117° 16' 53"); 194-ft., 10-w.

★ **Brockway Summit**—WHR-634, California State U. & Colleges, Instructional Media Center, W. First & Normal Sts., Chico, CA 95929-0005. Channels D-1-2 at 8-mi. SSE of Truckee (lat. 39° 15' 47", long. 120° 03' 56"); 19-ft., 10-w each.

Butte—WHQ-374, Regents of the U. of California, 2200 University Ave., Berkeley, CA 94720. Channel D-2 at Sutter Buttes, 12-mi. W of Yuba City (lat. 39° 12' 21", long. 121° 49' 10"); 160-ft., 10-w.

Calaveras & Tuolumne Counties—WHG-340, California State College, 801 W. Monte Vista Ave., Turlock, CA 95380. Channel E-1 at Telegraph Hill, 2.5-mi. E of Columbia (lat. 38° 01' 52", long. 120° 21' 02"); 20-ft., 10-w each.

Chatsworth—WHR-664, U. of Southern California, Olin Hall, 212 University Park, Los Angeles, CA 90089-1455. Channels D-1-4 at Oat Mountain, near Chatsworth (lat. 34° 19' 26", long. 118° 34' 34"); 340-ft., 10-w each.

★ **El Centro**—WHR-809, Imperial County Office of Education, 1398 Sperber Rd., El Centro, CA 92243. Channels C-1-4 at 1398 Sperber Rd. (lat. 32° 45' 08", long. 115° 33' 40"); 104-ft., 10-w each.

El Dorado—WHR-925, Los Rios Community College District, 1919 Spanos Court, Sacramento, CA 95825. Channel D-3 at El Dorado (lat. 38° 37' 49", long. 120° 51' 20"); 508-ft., 10-w. Equipment: ITS transmitter; Bogner antenna.

El Dorado County—WHG-370, California State U. & Colleges, 6000 J St., Sacramento, CA 95819. Channel A-2 at California State U. Library (lat. 38° 33' 35", long. 121° 25' 22"); 133-ft., 10-w.

• **Eiverta**—NEW, California Human Development Corp., 2462 Mendocino Ave., Santa Rosa, CA 95401. Channel C-1 at 606 Delano St. (lat. 38° 42' 26", long. 121° 28' 33"); 450-ft., 10-w.

* **Elverta**—NEW, California Human Development Corp., 2462 Mendocino Ave., Santa Rosa, CA 95401. Channels D-1-4 at 606 Delano St. (lat. 38° 42' 26", long. 121° 28' 33"); 450-ft., 10-w each.

Encino—KSW-92, Archdiocese of Los Angeles Education & Welfare Corp., 1531 W. Ninth St., Los Angeles, CA 90006. Channels D-1-4 at 17750 Ventura Blvd., Encino (lat. 34° 24' 50", long. 119° 50' 24").

Fresno—KVK-21, Fresno County Schools, 2314 Mariposa St., Fresno, CA 93721. Channels G-1-2 at 2220 Tulare St.

Fresno—KYD-25, Fresno County Schools, 2314 Mariposa St., Fresno, CA 93721. Channels B-1-2 at 733 L St., Fresno (lat. 36° 43' 55", long. 119° 47' 20"); 0.002-w each.

Fresno—KZM-20, Fresno County Schools, 2314 Mariposa St., Fresno, CA 93721. Channels C-1-2 at 210 S. Academy, Sanger (lat. 37° 00' 46", long. 119° 27' 02"); 45-ft., 0.25-w each.

* **Fresno**—NEW, National Conference on Citizenship, Suite 1250, 1133 15th St. NW, Washington, DC 20005. Channels D-1-4 at 2775 E. Shaw (lat. 36° 49' 07", long. 119° 30' 33"); 153-ft., 10-w each.

Fresno, Tulare & Kings Counties—WHR-462, California State U. & Colleges, Maple & Shaw Aves., Fresno, CA 93740. Channel E-1 at Speech Arts Bldg., California State U., Fresno (lat. 36° 48' 41", long. 119° 44' 43"); 90-ft., 10-w.

Fullerton—KVP-26, Anaheim City School District, 400 E. Hermosa Dr., Fullerton, CA 92635. Channels F-1-4 at Acacia transmitter site (lat. 35° 53' 30.8", long. 117° 54' 04.0"); 9-w each.

Fullerton—WHR-667, California State U.-Fullerton, 800 N. State Blvd., Fullerton, CA 92634-5000. Channels A-1-4 at corner of Nutwood Ave. & State College Blvd., Fullerton (lat. 33° 52' 55", long. 117° 53' 05"); 100-ft., 10-w each.

Gilroy—WHR-644, Santa Clara County Board of Education, 100 Skyport Dr., San Jose, CA 95115. Channels G-2-3 at 1.56-mi. W of intersection of Hwy. 101 & Church Ave. (lat. 37° 03' 35", long. 121° 37' 30"); 30-ft., 10-w each. Equipment: Emcee transmitter; Bogner antenna.

* **Gilroy rural area**—WHR-827, Leland Stanford Jr. U., 401 Durand Bldg., Stanford, CA 94305. Channels C-1-4 at Canada Rd., 4.9-mi. E of Gilroy (lat. 37° 00' 25", long. 121° 28' 46"); 41-ft., 10-w each.

Gonzales—WHR-909, Hartnell College, 156 Homestead Ave., Salinas, CA 93901. Channels B-1-4 at E side of Parsons Hill (lat. 36° 34' 54", long. 121° 26' 34"); 20-w each. Equipment: Comwave transmitter; Andrew antenna.

Greenfield—WHR-910, Hartnell College, 156 Homestead Ave., Salinas, CA 93901. Channels A-1-4 at Greenfield High School (lat. 36° 19' 36.3", long. 121° 14' 42.8"); 30-ft., 10-w each. Equipment: Comwave transmitter.

* **Imperial Beach**—NEW, National Conference on Citizenship, Suite 1250, 1133 15th St. NW, Washington, DC 20005. Channels D-1-4 at Otay Mountain, Imperial Mountain (lat. 32° 35' 42", long. 116° 50' 39"); 40-ft., 10-w each.

Joaquin Ridge—WHR-819, California State U.-Fresno, Division of Extended Education, Fresno, CA 93740. Channel D-2 at 12-mi. NW of Coalinga (lat. 36° 17' 58", long. 120° 23' 55"); 27-ft., 50-w.

* **Lassen**—WHQ-303, California State U. Channels E-1-4 at 4-mi. SE of Milford (lat. 40° 07' 30", long. 120° 19' 29"); 15-ft.

Livermore—WBY-28, Regents of the U. of California, 2200 University Ave., Berkeley, CA 94720. Channel B-4 at 10-mi. N of Livermore (lat. 37° 49' 17", long. 121° 46' 49"); 75-ft., 10-w. Equipment: Emcee transmitter; Andrew antenna.

Long Beach—WHR-679, California State U., 400 Golden Shore, Long Beach, CA 90802. Channels B-3-4 at Bellflower Blvd., Long Beach (lat. 33° 46' 37", long. 118° 06' 47"); 105-ft., 10-w each.

Long Beach—WFD-555, Long Beach Unified School District of Los Angeles County, 701 Locust Ave., Long Beach, CA 90813. Channels G-1-4 at 878 Locust Ave., Long Beach (lat. 33° 46' 37", long. 118° 11' 23"); 26-ft., 0.1-w each.

* **Los Altos**—WHR-464, Assn. for Continuing Education, 5050 El Camino Real, Los Altos, CA 94022. Channels A-1-4 at 5050 El Camino Real (lat. 37° 23' 48", long. 122° 06' 14"); 80-ft., 10-w each.

Los Angeles—KSW-93, Archdiocese of Los Angeles Education & Welfare Corp., 1531 W. 9th St., Los Angeles, CA 90006. Channels G-1-4 at Mount Wilson, Los Angeles (lat. 34° 13' 27", long. 118° 03' 47"); 10-w each.

Los Angeles—WHR-463, California State U.-Los Angeles, 5151 State University Dr., Los Angeles, CA 90032. Channels A-1-4 at King Hall, 5151 State University Dr. (lat. 34° 04' 04", long. 118° 09' 54"); 80-ft., 10-w each.

Los Angeles—KWE-33, U. of Southern California, Los Angeles, CA 90007. Channels B-1-4 at 3800 Mount Lee Dr. (lat. 34° 08' 04", long. 118° 19' 11"); 10-w each.

Los Angeles—KWE-34, U. of Southern California, Los Angeles, CA 90007. Channels F-1-4 at Seaver Science Center, Hoover & 37th Sts., Los Angeles (lat. 34° 01' 13", long. 118° 17' 17"); 105-ft., 0.1-w each.

Los Angeles—WDD-658, U. of Southern California, University Park, Los Angeles, CA 90089. Channels F-1-4 at Seaver Science Center, Hoover & 37th Sts., Los Angeles (lat. 34° 01' 13", long. 118° 17' 17"); 110-ft., 0.1-w each. Equipment: Emcee transmitter; Andrew antenna.

* **Los Angeles**—WDD-655, U. of Southern California, Los Angeles, CA 90007. Channels A-1-4 at Signal, near Long Beach (lat. 33° 48' 00", long. 118° 09' 45"); 100-ft., 10-w each.

Milpitas—WHG-338, Santa Clara County Board of Education, 100 Skyport Dr., San Jose, CA 95115. Channels B-1-4 at approx. 4.4-mi. NE of Milpitas (lat. 37° 29' 07", long. 121° 51' 57"); 80-ft., 10-w each.

Mission Viejo—WHR-654, Saddleback Community College District, 28000 Marguerite Pkwy., Mission Viejo, CA 92692. Channel A-1 at 28000 Marguerite Pkwy., Mission Viejo (lat. 33° 33' 12", long. 117° 39' 54"); 55-ft., 1-w.

* **Modjeska**—WHR-854, California State U. & Colleges, 800 N. State College Blvd.,



BROADCAST & STUDIO PRODUCTS
UHF, VHF, MMDS and
ITFS equipment
Turnkey Systems Since 1960

PO Box 68 • White Haven, PA 18661 • 717-443-9575
1-800-233-6193
FAX 717-443-9257

Fullerton, CA 92634-5000. Channels B-1-4 at Modjeska Peak, 5-mi. E of Modjeska (lat. 33° 42' 58", long. 117° 32' 52"); 22-ft., 10-w each.

Modjeska Peak—WHG-396, Diocese of Orange Education & Welfare Corp. Channels G-1-2 at Orange & Riverside County border, 10-mi. S of Corona (lat. 33° 42' 39", long. 117° 31' 56"); 20-ft., 10-w each.

* **Mount Bullion, Mariposa & Merced Counties**—WHG-342, California State U. & Colleges, 801 W. Monte Vista Ave., Turlock, CA 95380. Channel F-1 at Mount Bullion (lat. 37° 32' 05", long. 120° 01' 46"); 20-ft., 10-w.

Mount Davis—WHR-686, California State College, 5500 State College Pkwy., San Bernardino, CA 92407. Channel G-1 at Craf-ton Hills (lat. 34° 02' 32", long. 117° 06' 09"); 10-w.

Mount Diablo—WGV-621, Roman Catholic Communications Corp., 443 Church St., San Francisco, CA 94114. Channels C-1-4 at 7-mi. E of Walnut Creek, Mount Diablo (lat. 37° 52' 54", long. 121° 55' 05"); 70-ft., 10-w each.

* **Mount Eldora**—WHR-772, Los Rios Community College District, 1919 Spanos Court, Sacramento, CA 95825. Channels G-1-4 at Cosumnes River College Campus (lat. 38° 27' 11", long. 121° 25' 20"); 110-ft., 10-w each. Equipment: ITS transmitter; Andrew antenna.

Mount Laguna—WFW-588, Board of Trustees, California State U.-San Diego, 5300 Campanile Dr., San Diego, CA 92182. Channels A-1-2 at Monument Peak, Cleveland National Forest, Mount Laguna (lat. 32° 53' 30", long. 116° 25' 20"); 20-ft., 10-w each. Equipment: Emcee transmitter; Anixter-Mark antenna.

Mount Oso—WGV-750, California State U.-Stanislaus, 801 W. Monte Vista Ave., Turlock, CA 95380. Channels A-1, 3 at 800 W. Monte Vista Ave., Turlock (lat. 37° 30' 16", long. 120° 51' 04"); 20-ft., 10-w each.

* **Mount Sanhedrin**—WHR-496, Mendocino County Superintendent of Schools, 589 Low Gap Rd., Ukiah, CA 95482. Channels A-1-4 at 15.8-mi. NE of Willits (lat. 39° 31' 00", long. 123° 05' 45"); 15-ft., 50-w each.

* **Mount Soledad & San Diego County**—WHR-611, California State U. & Colleges. Channels B-1-4 at KGTV(TV) transmitter site, San Diego (lat. 32° 50' 20", long. 117° 14' 56"); 154-ft., 10-w each.

* **Mount Whitney & San Diego County**—WHM-928, Diocese of San Diego Education & Welfare Corp., Box 80428, Alcala Park, San Diego, CA 92138. Channel A-1 at 21851 Washingtonian Dr., 900-ft. NE of Mount Whitney (lat. 33° 06' 39", long. 117° 09' 11"); 35-ft., 10-w.

Mount Wilson & Los Angeles—WHG-268, California State U. & Colleges. Channel E-1 at 6-mi. NE of Pasadena (lat.

34° 13' 27", long. 118° 13' 47"); 44-ft., 10-w.

Nevada County—WHG-371, California State U. & Colleges, 6000 J St., Sacramento, CA 95819. Channel B-4 at 6-mi. S of Grass Valley (lat. 39° 08' 00", long. 121° 05' 57"); 10-w.

New Almaden—WHR-453, San Jose State U., DBH 216, One Washington Square, San Jose, CA 95192. Channels A-1-4 at Peak Loma Prieta, 4.6-mi. SW of New Almaden (lat. 37° 06' 40", long. 121° 50' 29"); 10-w each.

* **Niles**—WHR-466, Assn. for Continuing Education, 404A Durand Bldg., Stanford, CA 94305. Channels G-1-4 at Sunol Ridge, 2.5-mi. N of Niles (lat. 37° 37' 12", long. 121° 55' 17"); 1950-ft., 10-w each.

North Palm Springs—WHR-904, Diocese of San Bernardino Education & Welfare Corp., 472 W. Arrowhead Ave., San Bernardino, CA 92401. Channels G-1-4 at White Water Hill, North Palm Springs, N of junction of Hwys. 10 & 62 (lat. 33° 55' 25", long. 116° 36' 57"); 60-ft., 10-w each.

Northridge—WHG-227, California State U.-Northridge, Oviatt Library, 18111 Nordhoff St., Northridge, CA 91330. Channels A-1-4 at 18111 Nordhoff St., Northridge (lat. 34° 14' 25", long. 118° 31' 43"); 78-ft., 1-w each.

* **Oakland & Alameda County**—WHG-348, Peralta Community College District, 333 E. Eighth St., Oakland, CA 94606. Channels A-3-4 at 1221 Broadway, Oakland (lat. 37° 48' 13", long. 122° 16' 16"); 338-ft., 10-w each. Equipment: Com-wave transmitter; Anixter antenna.

Orange—WHG-395, Diocese of Orange Education & Welfare Corp. Channels B-1-2 at 2811 E. Villa Real Dr., Orange (lat. 33° 49' 48", long. 117° 49' 28"); 17-ft., 10-w each.

Palm Springs—WHR-659, California State College, 5500 State College Pkwy., San Bernardino, CA 92407. Channel C-1 at White Water Hill at junction of Hwys. 10 & 62 (lat. 33° 55' 25", long. 116° 36' 57"); 60-ft., 10-w.

Palmdale—WHR-502, California State U.-Northridge, Oviatt Library, 18111 Nordhoff St., Northridge, CA 91330. Channels C-1-4 at Hauser Mountain, Palmdale (lat. 34° 32' 52", long. 118° 12' 53"); 66-ft., 10-w each.

* **Pleasanton**—WHR-814, Leland Stanford Jr. U., 401 Durand Bldg., Stanford, CA 94305. Channels G-1-4 at Sunol Ridge, 4-mi. SW of Pleasanton (lat. 37° 37' 13", long. 121° 55' 16"); 67-ft., 2-w each.

Point Mugu—WAQ-324, Regents of the U. of California, 485 University Hall, 2200 University Ave., Berkeley, CA 94720. Channels E-1-2 at 3.3-mi. E of Naval Air Station Point Mugu, Laguna Peak (lat. 34° 06' 30", long. 119° 03' 50"); 20-ft., 10-w each.

* **Pomona**—WHR-505, California State Polytechnic U.-Pomona, 3801 W. Temple

Instructional Television—California

- Ave., Pomona, CA 91768. Channel A-2 at 3801 W. Temple Ave. (lat. 34° 03' 42", long. 117° 46' 58"); 40-ft., 10-w. Requests modification to add channels A-1, 3-4, move station to Sunset Ridge, 5.5-mi. NE of Claremont (lat. 34° 11' 11"; long. 117° 42' 03"). Equipment: Bogner antenna.
- * **Quincy**—WGR-860, California State U.-Chico, Instructional Media Center, W. First & Normal Sts., Chico, CA 95929-0005. Channel A-1 at 7.9-mi. NE of Quincy (lat. 40° 02' 45", long. 120° 53' 04"); 40-ft., 10-w.
- Ramona & San Diego County**—WHG-344, California State U.-San Diego, 5300 Campanile Dr., San Diego, CA 92182. Channels C-3-4 at Mount Woodson (lat. 33° 00' 33", long. 116° 58' 13"); 45-ft., 10-w each.
- Redding**—WBS-390, California State U.-Chico, Instructional Media Center, W. First & Normal Sts., Chico, CA 95929-0005. Channel A-1 at 13-mi. W of Redding (lat. 40° 36' 09", long. 122° 39' 01"); 40-ft., 10-w.
- * **Redding**—WHR-569, PBS, 1320 Brad-dock Place, Alexandria, VA 22314. Channels C-1-4 at KIXE-TV tower, 13-mi. W of Redding (lat. 40° 36' 09", long. 122° 39' 01"); 40-ft., 10-w each.
- Reedley**—KZM-21, Fresno County Schools, 2314 Mariposa St., Fresno, CA 93721. Channels C-1-2 at Reedley High School, 740 W. North Ave., Reedley (lat. 36° 36' 12", long. 119° 27' 21"); 262-ft., 9-w each.
- Riverside**—WHR-928, The Regents of the U. of California, 523 Banway Bldg., Berkeley, CA 94720. Channels B-2-4 at Box Springs Mountain, Riverside (lat. 33° 57' 56", long. 117° 17' 21"); 104-ft., 10-w each. Equipment: ITS transmitter; Andrew antenna.
- Sacramento**—WHR-512, Instructional Telecommunications Foundation, Box 6060, Boulder, CO 80306. Channels C-2-4 at 606 Delano St., Elverta (lat. 38° 42' 26", long. 121° 28' 33"); 407-ft., 10-w each.
- Sacramento**—WSA-39, Regents of U. of California, 485 University Hall, 2200 University Ave., Berkeley, CA 94720. Channel G-1 at Hutchison Hall, U. of California-Davis (lat. 38° 32' 25", long. 121° 44' 52"); 84-ft., 10-w.
- Sacramento**—WSA-40, Regents of U. of California, 485 University Hall, 2200 University Ave., Berkeley, CA 94720. Channel B-1 at 2315 Stockton Blvd., Sacramento (lat. 38° 33' 18", long. 121° 27' 18"); 151-ft., 10-w.
- * **Sacramento**—NEW, Hispanic Information & Telecommunications, Suite 225, 80 E. 11th St., New York, NY 10003. Channels D-1-4 at 5831 Rosebud Lane, Sacramento (lat. 38° 40' 22", long. 121° 19' 52"); 328-ft., 10-w each.
- Salinas**—WHR-911, Hartnell College, 156 Homestead Ave., Salinas, CA 93901. Channels D-1-4 (lat. 36° 40' 22", long. 121° 40' 00"); 49-ft., 10-w each. Equipment: Com-wave transmitter; Andrew antenna.
- San Bernardino**—WHR-658, California State College, 5500 State U. Pkwy., San Bernardino, CA 92407. Channel A-1 at 5500 State U. Pkwy. (lat. 34° 10' 57", long. 117° 19' 23"); 110-ft., 10-w.
- San Bernardino**—WHR-929, San Bernardino Community College District, 701 S. Mount Vernon Ave., San Bernardino, CA 92410. Channels G-3-4 at Box Spring Canyon (lat. 33° 57' 56", long. 117° 17' 21"); 104-ft., 10-w each. Equipment: ITS transmitter; Andrew antenna.
- * **San Bernardino**—WHM-937, San Bernardino Community College District, 701 S. Mount Vernon Ave., San Bernardino, CA 92410. Channel B-1 at Box Spring Mountain (lat. 33° 57' 57", long. 117° 16' 53"); 104-ft., 10-w.
- * **San Bernardino**—NEW, Hispanic Information & Telecommunications, Suite 225, 80 E. 11th St., New York, NY 10003. Channels C-1-4 at Box Spring Canyon, San Bernardino (lat. 33° 57' 56", long. 117° 17' 21"); 104-ft., 10-w each.
- * **San Bernardino**—NEW, National U. of the Air Inc., Box 177, Williamsburg, VA 23187-0711. Channels A-1-4 at Box Spring Canyon (lat. 33° 57' 56", long. 117° 17' 21"); 108-ft., 10-w each.
- San Bernardino & Riverside metropolitan area**—WHG-356, Diocese of San Bernardino Education & Welfare Corp. Channels D-1-2 at St. Francis Xavier Cabrini Catholic Church, 23079 Crest Forest Dr., Crestline (lat. 34° 18' 08", long. 117° 17' 55"); 25-ft., 10-w each.
- San Diego**—WBM-725, California State U. & Colleges, 5402 College Ave., San Diego, CA 92182. Channels A-1-3 at 5300 Campanile Dr., San Diego State U. (lat. 32° 46' 35", long. 117° 04' 17"); 75-ft., 0.1-w each.
- San Diego**—WBM-726, California State U. & Colleges, 5402 College Ave., San Diego, CA 92182. Channels E-1-3 at San Miguel Mountain, 13-mi. E of San Diego (lat. 32° 41' 48", long. 116° 56' 10"); 75-ft., 10-w each.
- San Diego**—WBS-375, San Diego County Dept. of Education, 6401 Linda Vista Rd., San Diego, CA 92111. Channels D-1-2 at KGTV(TV) transmitter bldg., Mount Soledad, San Diego (lat. 32° 50' 20.5", long. 117° 14' 56.5"); 80-ft., 10-w each.
- San Diego**—WBS-376, San Diego County Dept. of Education, 6401 Linda Vista Rd., San Diego, CA 92111. Channel G-1 at 6401 Linda Vista Rd., San Diego (lat. 32° 46' 11", long. 117° 10' 44"); 30-ft., 0.1-w.
- San Diego**—WDD-752, San Diego County Dept. of Education, 6401 Linda Vista Rd., San Diego, CA 92111. Channels C-1-4 at San Miguel Mountain, 13-mi. SE of San Diego (lat. 32° 41' 48", long. 116° 56' 10"); 85-ft., 10-w each.
- San Diego**—WDD-753, San Diego County Dept. of Education, 6401 Linda Vista Rd., San Diego, CA 92111. Channels A-1-4 at 6401 Linda Vista Rd., San Diego (lat. 32° 46' 11", long. 117° 10' 44"); 30-ft., 0.1-w each.
- * **San Diego & San Diego County (north)**—WHG-343, Board of Trustees, California State U., 5402 College Ave., San Diego, CA 92182. Channels B-1-2 at San Diego U., 5300 Campanile Dr. (lat. 32° 46' 35", long. 117° 04' 17"); 56-ft., 10-w each.
- San Francisco**—WHR-759, Assn. for Continuing Education, Suite 110, 5050 El Camino Real, Los Altos, CA 94022. Channels G-1-4 at Suro Tower No. One La Avanzada Rd., San Francisco (lat. 37° 45' 20", long. 122° 27' 05"); 977-ft., 10-w each. Equipment: Emcee transmitter; Bogner antenna.
- San Francisco**—WHR-760, Assn. for Continuing Education. Channels G-1-4 at Clay-Jones Bldg., Corner of Clay & Jones Sts. (lat. 37° 47' 33", long. 122° 24' 52"); 326-ft., 10-w each. Equipment: Emcee transmitter; Bogner antenna.
- San Francisco**—KHU-89, Regents of U. of California, 485 University Hall, 2200 University Ave., Berkeley, CA 94720. Channel F-2 at 22nd St. & Potrero Ave., San Francisco (lat. 37° 45' 35.5", long. 122° 24' 01.0").
- San Francisco**—KTB-97, Regents of U. of California, 485 University Hall, 2200 University Ave., Berkeley, CA 94720. Channels F-1, 3 at Moffitt Hospital, San Francisco (lat. 37° 46' 05", long. 122° 27' 19"); 229-ft., 10-w each.
- San Francisco**—KZB-23, Roman Catholic Communications Corp., 443 Church St., San Francisco, CA 94114. Channels B-1-4 at San Bruno Mountain, 2-mi. S of San Francisco.
- San Francisco**—KZB-24, Roman Catholic Communications Corp., 443 Church St., San Francisco, CA 94114. Channels D-1-4 at Mount Tamalpais.
- San Francisco Bay**—KGG-38, Leland Stanford Jr. U. Board of Trustees, Stanford Electronics Labs, Stanford, CA 94305. Channels E-1-4 at Montebello Rd., 7.9-mi. SSE of Stanford (lat. 37° 19' 18", long. 122° 08' 47"); 62-ft., 10-w each.
- San Joaquin**—WGV-751, California State U. & Colleges-Stanislaus, 800 Monte Vista Ave., Turlock, CA 95380. Channels D-1, 3 at Mount Oso, 29-mi. W of Turlock (lat. 37° 30' 20", long. 121° 22' 25"); 20-ft., 10-w each.
- San Jose**—WHR-460, California State U. & Colleges-San Jose, DBH 216, One Washington Square, San Jose, CA 95192. Channels G-1-4 at 125 S. Seventh St., San Jose (lat. 37° 20' 10", long. 121° 54' 03"); 65-ft., 1-w each.
- San Jose**—KZB-25, Roman Catholic Communications Corp., 443 Church St., San Francisco, CA 94114. Channels D-1-4 at Monument Peak.
- * **San Jose**—NEW, National Conference on Citizenship, Suite 1250, 1133 15th St. NW, Washington, DC 20005. Channels C-1-4 at Loma Prieta, San Jose (lat. 37° 06' 39", long. 121° 50' 31"); 100-ft., 10-w each.
- San Marcos**—WGR-706, Palomar Community College District, 1140 W. Mission Rd., San Marcos, CA 92069. Channel A-3 at 1140 W. Mission Rd., San Marcos (lat. 33° 09' 03", long. 117° 10' 53"); 50-ft., 0.1-w. Equipment: Emcee transmitter; Andrew antenna.
- San Marcos**—WGR-707, Palomar Community College District, 1140 W. Mission Rd., San Marcos, CA 92069. Channel F-4 at Mount Whitney, San Marcos (lat. 33° 06' 32", long. 117° 09' 16"); 30-ft., 10-w. Equipment: Emcee transmitter; Andrew antenna.
- San Marcos**—WCX-487, San Diego County Dept. of Education, 6401 Linda Vista Rd., San Diego, CA 92111. Channel F-1 at Mount Whitney, San Marcos (lat. 33° 06' 32", long. 117° 09' 16"); 30-ft., 10-w.
- San Marcos & San Diego County (north)**—WHG-345, California State U. & Colleges, 5402 College Ave., San Diego, CA 92182. Channels G-2-4 at 321 Washington Dr. (lat. 33° 06' 55", long. 117° 09' 01"); 100-ft., 10-w each.
- San Mateo County**—KZB-22, Roman Catholic Welfare Corp. of San Francisco, 441 Church St., San Francisco, CA 94114. Channels G-1-4 at St. Patrick's Seminary, Middlefield Rd., Menlo Park., 6.4-w each.
- San Miguel Mountain-San Diego County**—WHQ-403, California State U. & Colleges-San Diego, 5402 College Ave., San Diego, CA 92182. Channels G-1-4 at 13-mi. SE of San Diego (lat. 32° 41' 48", long. 116° 56' 10"); 60-ft., 10-w each.
- Santa Ana**—WSJ-69, Santa Ana Unified School District, 1405 French St., Santa Ana, CA 92701. Channels A-1-4 at 1405 French St., Santa Ana (lat. 33° 45' 25", long. 117° 51' 43"); 32-ft., 0.1-w each.
- Santa Ana**—WSJ-70, Santa Ana Unified School District, 1405 French St., Santa Ana, CA. Channels C-1-4 at Flower St. & Civic Center Dr. W, Santa Ana (lat. 33° 45' 03", long. 117° 52' 05"); 216-ft., 10-w each.
- * **Santa Anita Peak**—WHR-802, Corporation Community College TV, Suite 109, 5400 Orange Ave., Cypress, CA 90630. Channel C-4 at 0.5-mi. N of Sierra Madre, 0.75-mi. N of fire station on Santa Anita Ave. (lat. 34° 11' 17", long. 118° 02' 02"); 20-ft., 10-w.
- Santa Barbara**—WAQ-323, Regents of U. of California, 485 University Hall, 2200 University Ave., Berkeley, CA 94720. Channels A-1-2 at Engineering Bldg., U. of California at Santa Barbara, Goleta (lat. 34° 24' 50", long. 119° 50' 24"); 93-ft., 10-w each.
- * **Santa Barbara**—WHR-839, Archdiocese of Los Angeles Education & Welfare Corp., 1531 W. Ninth St., Los Angeles, CA 90015. Channels D-1-4 at Bcst. Peak, 9.5-mi. NW of Goleta (lat. 34° 31' 32", long. 119° 57' 28"); 35-ft., 10-w each.
- Santa Paula**—WHR-902, Archdiocese of Los Angeles Education & Welfare Commission, 1531 W. Ninth St., Los Angeles, CA 90015. Channels B-1-4 at South Mountain, 3-mi. SE of Santa Paula (lat. 34° 19' 49", long. 119° 01' 24"); 253-ft., 10-w each.
- Santa Paula**—WHG-228, California State U. & Colleges-Northridge, Oviatt Library, 1811 Nordhoff St., Northridge, CA 91330. Channels C-1-4 at South Mountain, 3-mi. SE of Santa Paula (lat. 34° 19' 52", long. 119° 01' 17"); 10-w each.
- * **Santa Rosa**—WHR-761, Rural California Bcstg. Corp., Box 2638, Rohmert Park, CA 94928. Channels B-1-4 at Taylor Mountain (lat. 38° 25' 07", long. 122° 40' 33"); 40-ft., 10-w each.
- Santiago**—WHR-655, Saddleback Community College, 28000 Marguerite Pkwy., Mission Viejo, CA 92692. Channel D-4 at Bldg. Five, Santiago Peak (lat. 33° 42' 38", long. 117° 32' 01"); 20-ft., 1-w.
- Signal Hill**—KZH-31, Long Beach Unified School District, 201 E. Eighth St., Long Beach, CA 90813. Channels D-1-4 at W side of Junipero Ave., approx. 400-ft. N of 23rd St. (lat. 33° 48' 00", long. 118° 09' 45"); 147-ft., 10-w each.

Stockton—WHR-656, California State U. & Colleges-Stanislaus, 801 Monte Vista Ave., Turlock, CA 95380. Channel B-1 at 5151 Pacific Ave., Stockton (lat. 37° 59' 46"; long. 121° 19' 03"); 127-ft., 10-w. Equipment: Comwave transmitter; Anixter antenna.

Torrance—WAU-30, Torrance Unified School District, 2336 Plaza del Amo, Torrance, CA 90501. Channels C-1-4 at Educational Materials Bldg., 2336 Plaza del Amo.

Tranquillity—KZM-22, Fresno County Schools, 2314 Mariposa St., Fresno, CA 93721. Channels C-1-2 at Tranquillity Union High School, 6050 Juanchi St., Tranquillity (lat. 36° 38' 35"; long. 120° 15' 06"); 250-ft., 9-w each.

Victorville—WHR-835, California State U.-San Bernardino. Channels C-1-4 at N of City of Victorville on Hwy. 15 (lat. 34° 36' 37"; long. 117° 17' 14"); 20-ft., 10-w each. Equipment: Bogner antenna.

* **Visalia**—NEW, College of the Sequoias, 915 S. Mooney Blvd., Visalia, CA 93277. Channels B-1-4 at NW corner of Walnut & Woodland Sts., Visalia (lat. 36° 18' 50", long. 119° 19' 06"); 265-ft., 20-w each.

* **Walnut Grove**—WHR-848, Roman Catholic Communications Corp., 324 Middlefield Rd., Menlo Park, CA 94025. Channels E-1-4 at 2-mi. NNE of Walnut Grove (lat. 38° 14' 48", long. 121° 29' 59"); 200-ft., 10-w each.

Yuba City—WAQ-325, California State U. & Colleges-Chico, Instructional Media Center, W First & Normal St., Chico, CA 95929-0005. Channel D-1, 3-4 at 12-mi. W of Yuba City (lat. 39° 12' 21", long. 121° 49' 10"); 20-ft., 100-w each.

COLORADO

Boulder—WHA-72, U. of Colorado, PSR B-1, Rm. 116, Boulder, CO 80302. Channel B-3 at Patty's Peak, rural Boulder (lat. 39° 58' 14", long. 105° 16' 47"); 35-ft., 10-w.

* **Boulder**—NEW, U. of Colorado, c/o Shaun Dalrymple, Box 455, Boulder, CO 80309. Channels G-1-4 at Patty's Peak, Flat Irons Range (lat. 39° 58' 14", long. 105° 16' 47"); 35-ft., 10-w each.

* **Colorado Springs**—WHR-694, U. of Colorado, Box B-3, Boulder, CO 80309. Channels D-1-4 at Austin Bluffs (lat. 38° 53' 47", long. 104° 47' 53"); 140-ft., 10-w each.

* **Colorado Springs**—NEW, Hispanic Information & Telecommunications Network Inc., Suite 225, 80 E. 11th St. NW, New York, NY 10003. Channels G-1-4 at 13-1/2 Transmitter Lane (lat. 38° 44' 42", long. 104° 51' 39"); 94-ft., 10-w each

* **Denver**—WHR-488, Denver Area Educational Telecommunications Consortium Inc., Amoco Bldg., 1670 Broadway, Denver, CO 80202. Channels E-1-4 at Opportunity School, 13th & Walton, Denver (lat. 39° 44' 30", long. 104° 59' 40"); 70-ft., 10-w each.

* **Denver**—WHR-521, Front Range Educational Media Corp., Box 427, Broomfield, CO 80020. Channels C-1-3 at Amoco Bldg., 1670 Broadway, Denver (lat. 39° 44' 37", long. 104° 59' 16"); 540-ft., 10-w each.

* **Denver**—WHR-780, School District No. 1 in City & County of Denver & the State of

Colorado, c/o Donald D. Johnson, KRMA-TV, 1261 Glenarm Place, Denver, CO 80204. Channels G-1-4 at KRMA-TV studio, 13th & Welton Sts. (lat. 39° 44' 30", long. 104° 59' 40"); 70-ft., 10-w each.

* **Denver**—WHR-781, School District No. 1 in City & County of Denver & the State of Colorado, c/o Donald D. Johnson, KRMA-TV, 1261 Glenarm Place, Denver, CO 80204. Channels D-1-4 at KRMA-TV studio, 13th & Welton Sts. (lat. 39° 44' 30", long. 104° 59' 40"); 70-ft., 10-w each.

* **Pueblo**—WHR-579, PBS, PBS Headquarters, 1320 Braddock Place, Alexandria, VA 22314. Channels A-1-4 at 7.9-mi. NNE of Pueblo on Baculite Mesa (lat. 38° 22' 24.5", long. 104° 33' 27.2"); 300-ft., 10-w each.

CONNECTICUT

Ashford—WHR-888, Connecticut Educational Telecommunications Corp., 24 Summit St., Hartford, CT 06106. Channels D-1-4 at Punkin Hill (lat. 41° 51' 51", long. 72° 07' 19"); 305-ft., 10-w each. Equipment: ITS transmitter; Andrew antenna.

Bozrah—WHF-277, Connecticut Educational Telecommunications Corp., 24 Summit St., Hartford, CT 06106. Channels E-1-2 at 3.2-mi. SSW of Fitchville (lat. 41° 31' 11", long. 72° 10' 04"); 481-ft., 50-w each.

Brookfield—WHR-840, Connecticut Educational Telecommunications Corp., 24 Summit St., Hartford, CT 06106. Channels D-3-4 at Carmen Hill Rd., 0.5-mi. N of N. Mountain Rd., Brookfield (lat. 41° 29' 35", long. 73° 25' 37"); 80-ft., 10-w each.

Cornwall—WHR-804, Connecticut Educational Telecommunications Corp., 24 Summit St., Hartford, CT 06106. Channels A-1-4 at end of Mattatuck Rd., 2.3-mi. SE of Cornwall (lat. 41° 49' 17", long. 73° 17' 52"); 180-ft., 10-w each. Equipment: ITS transmitter; Andrew antenna.

* **Glastonbury**—WHF-276, Connecticut Educational Telecommunications Corp., 24 Summit St., Hartford, CT 06106. Channels C-1-4 at John Tom Hill, intersection of Birch Mountain Rd. & Hebron Ave. (lat. 41° 42' 32", long. 72° 28' 30"); 220-ft., 10-w each.

Haddam—WHR-673, Connecticut Public Broadcasting Inc., 24 Summit St., Hartford, CT 06106. Channels A-1-4 at Porkorny Rd. (lat. 41° 26' 36", long. 72° 34' 02"); 280-ft., 10-w each. Equipment: ITS transmitter; Andrew antenna.

* **Hartford**—WHF-271, Connecticut Educational Telecommunications Corp., 24 Summit St., Hartford, CT 06106. Channels E-1-4 at Video Lane off Booth Hill Rd. (lat. 41° 16' 43", long. 73° 11' 09"); 400-ft., 50-w each.

* **Hartford**—WHF-272, Connecticut Educational Telecommunications Corp., 24 Summit St., Hartford, CT 06106. Channels A-1-4 at 24 Summit St., Hartford (lat. 41° 44' 35", long. 72° 41' 34"); 115-ft., 10-w each.

Middlefield—WHF-278, Connecticut Educational Telecommunications Corp., 24 Summit St., Hartford, CT 06106. Channels G-1-2 at top of Besek Mountain, Middlefield (lat. 41° 30' 48", long. 72° 44' 47"); 47-ft., 10-w each. Equipment: Emcee transmitter; Bogner antenna.



BROADCAST & STUDIO PRODUCTS
UHF, VHF, MMDS and
ITFS equipment
Turnkey Systems Since 1960
PO Box 68 • White Haven, PA 18661 • 717-443-9575
1-800-233-6193
FAX 717-443-9257

* **Naugatuck**—NEW, Connecticut Educational Telecommunications Corp., 24 Summit St., Hartford, CT 06106. Channels A-1-4 at Peach Orchard Rd., Naugatuck (lat. 41° 31' 04", long. 73° 01' 07"); 500-ft., 50-w each.

New Haven—WHR-893, Archdiocese of Hartford, 785 Asylum Rd., Hartford, CT 06105. Channels B-1-4 at 1055 Wintergreen Ave., New Haven (lat. 41° 20' 58", long. 72° 58' 27"); 255-ft., 10-w each. Equipment: Emcee transmitter; Andrew antenna.

* **New Haven**—WHR-841, Connecticut Educational Telecommunications Corp., 24 Summit St., Hartford, CT 06106. Channels D-1-4 at 7-mi. ENE of New Haven (lat. 41° 22' 08", long. 72° 48' 34"); 203-ft., 10-w each.

* **Prospect**—WHF-270, Connecticut Educational Telecommunications Corp., 24 Summit St., Hartford, CT 06106. Channels C-1-4 at Logtown Rd., 0.5-mi. W of Straitsville Rd., Prospect (lat. 41° 29' 46", long. 72° 59' 29"); 108-ft., 10-w each.

Trumbull—WHR-842, Connecticut Educational Telecommunications Corp., 24 Summit St., Hartford, CT 06106. Channels G-1-2 at Video Lane, off Booth Hill Rd. (lat. 41° 16' 43", long. 73° 11' 09"); 486-ft., 10-w each. Equipment: Andrew antenna.

DELAWARE

* **Wilmington**—NEW, National Conference on Citizenship, Suite 1250, 1133 15th St. NW, Washington, DC 20005. Channels D-1-4 at 1301 Delaware Ave., Wilmington (lat. 39° 44' 50", long. 75° 34' 28"); 206-ft., 10-w each.

* **Wilmington, DE & Philadelphia, PA**—NEW, WHYI Inc., 150 N. Sixth St., Philadelphia, PA 19106. Channels B-3-4 at WHYI-TV tower, Domino Lane, Philadelphia (lat. 40° 02' 30", long. 75° 14' 24"); 1369-ft., 10-w each.

DISTRICT OF COLUMBIA

Washington—WHR-690, George Mason U., 4400 University Dr., Fairfax, VA 22030. Channels C-1-4 at Massachusetts & Wisconsin Aves. (lat. 38° 55' 50", long. 77° 04' 16"); 285-ft., 10-w each. Equipment: Comwave transmitter; Andrew antenna.

* **Washington**—WHG-442, George Washington U., 2121 Eye St. NW, Washington, DC 20052. Channels D-1-4 at American U., WAMU(FM) tower, Washington (lat. 38° 56' 09", long. 77° 05' 33"); 278-ft., 10-w each. Equipment: Emcee transmitter; Andrew antenna.

* **Washington**—WHG-443, George Washington U., 2121 Eye St. NW, Washington, DC 20052. Channels E-1-4 at

Academic Bldg., 22nd & Eye Sts. NW, Washington (lat. 38° 53' 56", long. 77° 02' 55"); 92-ft., 10-w each.

* **Washington**—WHR-461, National U. of the Air Inc., Box 177, Williamsburg, VA 23187. Channels G-1-4 at 5202 River Rd. (lat. 38° 57' 49", long. 77° 06' 18"); 724-ft., 10-w each. Requests modification of CP to change to 639-ft., 50-w each. Equipment: ITS transmitter; Bogner antenna.

FLORIDA

Belle Glade—KZB-28, Palm Beach County School Board, 301 N. Olive Ave., West Palm Beach, FL 33402. Channel G-4 at State Rd. 175, 1-mi. N of intersection of State Rtes. 717 & 715, Belle Glade, 10-w.

Boca Raton—WHR-877, Florida Board of Regents/Florida Atlantic U., 500 NW 20th St., Boca Raton, FL 33431. Channels D-1-4 at 500 NW 20th St. (lat. 26° 22' 17", long. 80° 06' 14"); 98-ft., 1-w each. Equipment: Emcee transmitter; Andrew antenna.

Boca Raton—WHR-894, Florida Board of Regents/Florida Atlantic U., 500 NW 20th St., Boca Raton, FL 33431. Channels A-1-4 at W side of US 441, 0.8-mi. S of Clint Moore Rd., Boca Raton (lat. 26° 23' 48", long. 80° 12' 22"); 300-ft., 1-w each. Equipment: Emcee transmitter; Andrew antenna.

Boca Raton—WHR-895, Florida Board of Regents/Florida Atlantic U., 500 NW 20th St., Boca Raton, FL 33431. Channels G-1-4 at W side of US 441, 0.8-mi. S of Clint Moore Rd., Boca Raton (lat. 26° 23' 48", long. 80° 12' 22"); 300-ft., 1-w each. Equipment: Emcee transmitter; Andrew antenna.

Boca Raton—WHR-896, Florida Board of Regents/Florida Atlantic U., 500 NW 20th St., Boca Raton, FL 33431. Channels B-1-4 at W side of US 441, 0.8-mi. S of Clint Moore Rd., Boca Raton (lat. 26° 23' 48", long. 80° 12' 22"); 300-ft., 1-w each. Equipment: Emcee transmitter; Andrew antenna.

Boynton Beach—KHU-90, Palm Beach County School Board, 301 N. Olive Ave., West Palm Beach, FL 33402. Channels E-1-4 at 505 S. Congress Ave., Boynton Beach.

Bradenton—WHR-838, School Board of Manatee County, 215 Manatee Ave. W, Bradenton, FL 33505. Channels A-1-4 at 215 Manatee Ave. W, Bradenton (lat. 27° 29' 35", long. 82° 33' 56"); 80-ft., 1-w each. Equipment: Emcee transmitter; Andrew antenna.

* **Brooksville**—WHR-749, Hernando County School Board, 1036 Varsity Dr., Brooksville, FL 33512. Channel E-4 at Repeater Station K-RJ804 (lat. 28° 31' 34", long. 82° 23' 44"); 116-ft., 10-w each.

Instructional Television—Florida

- * **Chiefland**—WHR-976, Tri-County Media Assoc. Channels G-1-4 at Chiefland High School (lat. 29° 29' 12", long. 82° 51' 41"); 313-ft., 50-w each. Equipment: Emcee transmitter; Andrew antenna.
- * **Chipley**—WHR-800, Panhandle Area Educational Cooperative, 411 West Blvd., Chipley, FL 32428. Channels G-1-4 at 411 West Blvd. (lat. 30° 46' 27", long. 85° 33' 13"); 357-ft., 10-w each.
- Clearwater**—WGV-752, St. Petersburg Junior College, Box 13489, St. Petersburg, FL 33733. Channels D-1-2 at St. Petersburg Jr. College, Clearwater Campus (lat. 27° 57' 51", long. 82° 44' 08"); 155-ft., 10-w each.
- * **Cocoa**—WHR-494, U. of Central Florida. Channel G-1 at Desert Ranch, Unit Six Nova Rd., 11.5-mi. W of Cocoa (lat. 28° 18' 26", long. 80° 54' 48"); 575-ft., 10-w.
- Coconut Creek**—KLC-80, The School Board of Broward County, 1320 SW Fourth St., Fort Lauderdale, FL 33312. Channels B-1-4 at Coconut Creek Blvd. & Sunshine State Parkway, S of Atlanta Blvd. (lat. 26° 14' 19", long. 80° 10' 09"); 187-ft., 10-w each. Equipment: Emcee transmitter; Andrew antenna.
- Daytona Beach**—WGV-765, Volusia County School Board, Box 1910, Daytona Beach, FL 32015. Channel E-1 at Mainland Sr. High School (lat. 29° 11' 44", long. 81° 03' 05"); 95-ft., 0.1-w.
- Daytona Beach**—WBE-795, Volusia County School Board, Box 2118, 230 N. Stone St., De Land, FL 32720. Channel A-1 at Loomis & Lockhart Sts., Daytona Beach (lat. 29° 11' 55", long. 81° 01' 42"); 185-ft., 10-w.
- * **Daytona Beach**—WHR-779, Daytona Beach Community College, 1200 Volusia Ave., Daytona Beach, FL 32015. Channels D-1-4 at Hilton Ave. & Welsh St. (lat. 29° 12' 08", long. 81° 03' 01"); 160-ft., 10-w each.
- * **Daytona Beach**—NEW, Northern Arizona U. Foundation, Box 4114, Flagstaff, AZ 86011. Channels G-1-4 at 7-mi. WSW of Daytona, E of Indian Lake Rd., 3-mi. N of Hwy. 92, Daytona Beach (lat. 29° 10' 24", long. 81° 09' 24"); 290-ft., 100-w each.
- De Funiak Springs**—WHR-880, Panhandle Area Educational Cooperative, 411 West Blvd., Chipley, FL 32428. Channels A-1-4 at Walton County Vocational Technical School, Park Ave., De Funiak Springs (lat. 30° 43' 13", long. 86° 05' 57"); 307-ft., 10-w each.
- De Land**—WBK-225, Volusia County School Board, Box 2118, 230 N. Stone St., De Land, FL 32720. Channel E-1 at 230 N. Stone St., De Land (lat. 29° 01' 49", long. 81° 19' 01"); 120-ft., 10-w.
- * **De Land**—WHR-768, Daytona Beach Community College, 1200 Volusia Ave., Daytona Beach, FL 32015. Channels B-1-4 at Hwy. 44 & 4, De Land (lat. 29° 00' 53", long. 81° 14' 14"); 200-ft., 10-w each.
- * **Eglin**—NEW, The U. of West Florida, 11000 University Pkwy., Pensacola, FL 32514. Channels B-1-4 at Hurlburt Field Rd., Eglin (lat. 30° 26' 59", long. 86° 39' 08"); 300-ft., 10-w each. Equipment: Emcee transmitter; Bogner antenna.
- * **Flagler Beach**—WHR-783, Daytona Beach Community College, 1200 Volusia Ave., Daytona Beach, FL 32015. Channels B-1-4 at 0.2-mi. S of St. Joe Rd., 1.1-mi. W of Fox Cut (lat. 29° 33' 33", long. 81° 11' 37"); 237-ft., 10-w each.
- Fort Lauderdale**—KLC-80, School Board of Broward County, 1320 S.W. Fourth St., Fort Lauderdale, FL. Channels B-1-4 at Broward County Jr. College, Coconut Creek, Fort Lauderdale (lat. 26° 14' 19", long. 80° 10' 09"); 190-ft., 10-w each.
- Fort Lauderdale**—WHR-897, Florida Board of Regents/Florida Atlantic U., 500 NW 20th St., Boca Raton, FL 33431. Channels C-1-4 at 220 SE Second Ave., Fort Lauderdale (lat. 26° 07' 12", long. 80° 08' 28"); 155-ft., 10-w each. Equipment: Emcee transmitter; Andrew antenna.
- Fort Lauderdale**—KTZ-22, School Board of Broward County, 1320 S.W. Fourth St., Fort Lauderdale, FL. Channels G-1-4 at 6600 S.W. Nora Dr.
- Fort Myers**—WBE-805, Lee County School Board, 3308 Canal St., Fort Myers, FL 33901. Channel B-1 at Southern Cablevision Tower, 2931 Michigan Ave., Fort Myers (lat. 26° 38' 53", long. 81° 51' 12"); 140-ft., 10-w.
- Hillsborough & Pinellas County**—WHB-828, U. of South Florida, 4202 Fowler Ave., Tampa, FL 33620. Channels G-1-4 at First Florida Tower, 111 Madison St., Tampa (lat. 28° 04' 04", long. 82° 24' 56"); 355-ft., 10-w each. Equipment: Emcee transmitter; Andrew antenna.
- * **Jacksonville**—WHR-541, WJCT Inc., 100 Festival Park Ave., Jacksonville, FL 32202. Channels E-1-4 at 2037 Main St., Jacksonville (lat. 30° 19' 10", long. 81° 38' 18"); 260-ft., 10-w each.
- * **Jacksonville**—WHA-933, Florida Junior College at Jacksonville, 501 W. State St., Jacksonville, FL 32202. Channels C-2-3 at Charter Security Life Bldg., Church St. near Main St., Jacksonville (lat. 30° 19' 45", long. 81° 39' 27"); 248-ft., 100-w each.
- * **Jacksonville**—WHA-934, Florida Junior College at Jacksonville, 501 W. State St., Jacksonville, FL 32202. Channels A-1-3 at 101 S. State St., Jacksonville (lat. 30° 20' 04", long. 81° 39' 40"); 50-ft., 100-w each.
- * **Jacksonville**—WHR-857, Jacksonville U., 2800 University Blvd. N, Jacksonville, FL 32211. Channel B-2 at Howard Administrative Bldg., Jacksonville (lat. 30° 21' 12", long. 81° 36' 20"); 59-ft., 10-w. Equipment: Emcee transmitter; Andrew antenna.
- * **Jacksonville**—WHR-858, Jacksonville U., Howard Administration Bldg., 2800 University Blvd., Jacksonville, FL 32211. Channel G-2 at 500-ft. N of intersection of Hogan County & Old Hogan County Rds. (lat. 30° 16' 53", long. 81° 34' 15"); 653-ft., 50-w.
- * **Jacksonville**—NEW, Hispanic Information & Telecommunications Network Inc., Suite 225, 80 E. 11th St., New York, NY 10003. Channels B-1-4 at One Independence Square, Jacksonville (lat. 30° 19' 33", long. 81° 39' 32"); 537-ft., 10-w each.
- * **Lakeland**—NEW, U. of South Florida, 4202 Fowler Ave., Tampa, FL 33620. Channels G-1-4 at 3433 Winter Lake Rd. (lat. 27° 59' 35", long. 81° 53' 23"); 405-ft., 10-w each. Equipment: Emcee transmitter; Andrew antenna.
- * **Leesburg**—WHR-770, Lake Sumter Community College, 5900 Hwy. 441, South Leesburg, FL 32788. Channels D-1-4 at Lake Sumter Community College (lat. 28° 49' 49", long. 81° 47' 52"); 107-ft., 50-w each.
- Loxahatchee**—KZB-30, Palm Beach County School Board, 301 N. Olive Ave., West Palm Beach, FL 33402. Channels H-1-3 at 0.75-mi. N of Hwys. 441 & 98 in Loxahatchee community.
- Marianna**—WHR-879, Panhandle Area Educational Cooperative, 411 West Blvd., Chipley, FL 32428. Channels A-1-4 at Frank M. Golsen Elementary School, 800 Second Ave., Marianna (lat. 30° 47' 07", long. 85° 14' 29"); 307-ft., 10-w each.
- Miami**—WHR-866, Friends of WLRN Inc., 172 N.E. 15th St., Miami, FL 33132. Channels B-1-4 at 111 N.W. First Ave. (lat. 25° 46' 30", long. 80° 11' 49"); 10-w each. Equipment: Emcee transmitter; Andrew antenna.
- Miami**—KTB-84, School Board of Dade County, 172 N.E. 15th St., Miami, FL. Channels F-1-4 at 111 N.W. First Ave., Miami (lat. 25° 46' 30", long. 80° 11' 49"); 527-ft., 10-w each.
- Miami**—KTB-85, School Board of Dade County, 172 N.E. 15th St., Miami, FL 33132. Channels F-1-4 at Cutler Ridge Jr. High, 19400 S.W. 97th Ave., Miami (lat. 25° 35' 13", long. 80° 20' 56"); 171-ft., 10-w each. Equipment: Emcee transmitter; Andrew antenna.
- Miami**—WHA-956, School Board of Dade County, 172 N.E. 15th St., Miami, FL 33132. Channels A-1-4 at 111 NW First Ave., Miami (lat. 25° 46' 30", long. 80° 11' 49"); 527-ft., 10-w each.
- Miami**—WHG-230, School Board of Dade County, 172 N.E. 15th St., Miami, FL 33132. Channels C-1-4 at Telecommunications Center, 6010 SW 87th Ave., Miami (lat. 25° 42' 44", long. 80° 20' 10"); 150-ft., 10-w each.
- * **Miami**—WHR-790, Southern Florida Instructional TV Inc., Room 700, 100 Biscayne Blvd., Miami, FL 33132. Channels D-1-4 at 3300 Pembroke Rd., Pembroke Park (lat. 25° 59' 34", long. 80° 10' 27"); 809-ft., 10-w each.
- * **Monticello**—WHR-757, Jefferson County School Board, 1490 W. Washington St., Monticello, FL 32344. Channels G-3-4 at 0.1-mi. N of Hwy. 90, 0.05-mi. W of city limits (lat. 30° 32' 46", long. 83° 53' 04"); 187-ft., 100-w each.
- Ocala & Marion County**—WHR-486, Marion County School Board, 512 SE Third St., Ocala, FL 32671. Channel A-4 at W of Alvarez between Fourth & Fifth Sts. SE, Ocala (lat. 29° 10' 57", long. 82° 08' 00"); 299-ft., 10-w.
- * **Orange City**—WHR-499, U. of Central Florida, Box 25000, Orlando, FL 32816. Channel G-1 at 3001 N. Volusia Ave., 1.5-mi. N of center of Orange City (lat. 28° 58' 32", long. 81° 18' 00"); 445-ft., 10-w. Requests modification of CP to add channels G-2-4, change station location to near Orange City (lat. 28° 55' 16", long. 81° 19' 09"); 1697-ft., 10-w. Equipment: Emcee transmitter; Andrew antenna.
- Orlando**—WHR-536, Valencia Community College, Box 3028, Orlando, FL 32802. Channels A-1-4 at 11510 E. Colonial Dr., Orlando (lat. 28° 33' 55", long. 81° 12' 46"); 156-ft., 10-w each.
- * **Orlando**—WHR-493, U. of Central Florida, 1229 19th St. NW, Washington, DC 20036. Channels C-1-4 at UCF Campus Library Bldg., Pegasus Circle, 12.5-mi. E of Orlando (lat. 28° 35' 57", long. 81° 11' 16"); 409-ft., 10-w each. Granted modification of CP to change station location to 11.4-mi. WSW of Orlando (lat. 28° 36' 38", long. 81° 12' 19"); Equipment: Emcee transmitter; Andrew antenna.
- Palm Beach Gardens**—WHR-901, Florida Atlantic U., 500 NW 20th St., Boca Raton, FL 33431. Channels C-1-4 at Palm Beach Community College, North Campus, PGA Blvd., Palm Beach Gardens (lat. 26° 50' 38", long. 80° 05' 01"); 300-ft., 20-w each. Equipment: Emcee transmitter; Bogner antenna.
- * **Panama City**—WHR-801, Panhandle Area Educational Cooperative, 411 West Blvd., Chipley, FL 32428. Channels G-1-4 at Gulf Coast Community College, US Hwy. 98, Panama City (lat. 30° 11' 06", long. 85° 43' 36"); 207-ft., 10-w each.
- Pensacola**—WHR-778, Pensacola Junior College, 1000 College Blvd., Pensacola, FL 32504. Channels C-1-4 at 1000 College Blvd. (lat. 30° 28' 59", long. 87° 12' 08"); 35-ft., 1-w each. Equipment: Emcee transmitter; Anixter-Mark antenna.
- * **Pensacola**—WHR-553, Pensacola Junior College, 1000 College Blvd., Pensacola, FL 32504. Channels A-1-4 at 1411 W. Fairfield Dr., Pensacola (lat. 30° 26' 36.0", long. 87° 14' 02.6"); 350-ft., 10-w each.
- * **Pensacola**—NEW, The U. of West Florida, 11000 University Pkwy., Pensacola, FL 32514. Channels G-1-4 at U. of West Florida campus, 11000 University Pkwy. (lat. 30° 33' 03", long. 87° 13' 08"); 297-ft., 10-w each. Equipment: Emcee transmitter; Bogner antenna.
- * **Quincy**—WHR-748, Gadsden County School Board, Box 818, Quincy, FL 32351. Channels G-1-2 at 0.54-mi. SE of intersection of US 90 & County Rd. 267, Quincy (lat. 30° 34' 48", long. 84° 36' 14"); 259-ft., 10-w each.
- Riverview**—WHR-736, U. of South Florida, 4202 Fowler Ave., Tampa, FL 33620. Channels D-1-4 at 4-mi. E of Riverview on Boyette Rd. (lat. 27° 50' 53", long. 82° 15' 48"); 1020-ft., 10-w each. Equipment: Emcee transmitter; Anixter-Mark antenna.
- * **Riverview**—WHR-820, U. of South Florida, 4202 Fowler Ave., Tampa, FL 33620. Channels B-1-4 at Matzke Complex, 2800 27th St. E, Bradenton (lat. 27° 28' 30", long. 82° 31' 47"); 299-ft., 10-w each. Equipment: Emcee transmitter; Andrew antenna.
- Riviera Beach**—KZB-29, Palm Beach County School Board, 301 N. Olive Ave., West Palm Beach, FL 33402. Channels G-1-4 at 7061 Garden Rd., Riviera Beach.
- * **St. Petersburg**—WFW-689, St. Petersburg Junior College, Box 13489, St. Petersburg, FL 33733. Channels A-1-2 at St.

Petersburg (lat. 27° 46' 39"; long. 82° 43' 55"); 109-ft., 10-w each. Equipment: Emcee transmitter; Andrew antenna.

* **St. Petersburg**—WHG-239, U. of South Florida, 4202 Fowler Ave., Tampa, FL 33620. Channels F-1-2 at Bayfront Towers, One Beach Dr. SE, St. Petersburg (lat. 27° 46' 14"; long. 82° 38' 03"); 287-ft., 10-w each.

Tallahassee—WHF-229, Leon County School Board, 275 W. Pensacola St., Tallahassee, FL 32304. Channel A-1 at 0.55-mi. E of State Rte. 157, 0.22-mi. N of Timber Lane Rd., Tallahassee (lat. 30° 31' 34"; long. 84° 16' 06"); 336-ft., 10-w.

Tallahassee—WHR-959, Leon County School Board, 275 W. Pensacola St., Tallahassee, FL 32304. Channels A-3-4 at 5727 Pensacola Ave. (lat. 30° 26' 27"; long. 84° 20' 06"); 186-ft., 1-w each. Equipment: Emcee transmitter.

Tampa—WHF-223, U. of South Florida, 4202 Fowler Ave., Tampa, FL 33620. Channels B-1-2 at U. of South Florida campus. Tampa (lat. 26° 03' 43"; long. 82° 24' 45"); 110-ft., 0.1-w each.

* **Tampa**—WHR-518, National U. of the Air Inc., Box 177, Williamsburg, VA 23187. Channels C-1-4 at First Florida Tower Bldg. (lat. 27° 56' 51"; long. 82° 27' 35"); 589-ft., 10-w each.

* **Wannee**—WHF-334, Lake City Community College, Box 378, Rte. Seven, Lake City, FL 32055. Channel C-1 at 300-ft. S of Hwy. 341, 1200-ft. E of Suwannee River (lat. 29° 43' 09"; long. 82° 56' 27"); 229-ft., 10-w.

West Palm Beach—WHR-973, School Board of Palm Beach County, 505 S. Congress Ave., Boynton Beach, FL 33427. Channels G-2-3 at intersection of Dixie Hwy. & Third St. (lat. 26° 42' 55"; long. 80° 03' 12"); 168-ft., 1-w each. Equipment: Emcee transmitter; Andrew antenna.

Wewahitchka—WHR-878, Panhandle Area Educational Cooperative, 411 West Blvd., Chipley, FL 32428. Channels A-1-4 at Wewahitchka School Site, State Rte. Six S, Wewahitchka (lat. 30° 06' 18"; long. 85° 12' 00"); 407-ft., 10-w each.

* **Woodlawn Beach**—NEW, The U. of West Florida, 11000 University Pkwy., Pensacola, FL 32514. Channels D-1-4 at 1-mi. N of Woodlawn Beach, N of US 98 (lat. 30° 24' 09"; long. 86° 59' 35"); 168-ft., 1-w each. Equipment: Emcee transmitter; Andrew antenna.

Youngstown—WHR-899, Panhandle Area Educational Cooperative, 411 West Blvd., Chipley, FL 32428. Channels D-1-4 at 4-mi. NNE of Youngstown (lat. 30° 26' 00"; long. 85° 24' 51"); 500-ft., 10-w each.

GEORGIA

Atlanta—KVI-65, Emory U., 80 Butler St. SE, Atlanta, GA 30303. Channel A-4 at 80 Butler St.

Atlanta—KVI-66, Emory U., 80 Butler St. SE, Atlanta, GA 30303. Channel A-2 at 1600 Clifton Rd. NE.

Atlanta—WGV-662, Georgia Institute of Technology, 225 North Ave. NE, Atlanta, GA 30332. Channels C-1-4 at Sixth St. & Turner

Place on Georgia Tech campus, Atlanta (lat. 33° 46' 41"; long. 84° 24' 22"); 324-ft., 10-w each.

Atlanta—WGV-663, Georgia Institute of Technology, 225 North Ave. NE, Atlanta, GA 30332. Channels E-1-4 at Engineering Science & Mechanics Bldg., Cherry St., Atlanta (lat. 33° 46' 20"; long. 84° 23' 45"); 52-ft., 0.1-w each.

* **Atlanta**—WHR-755, Atlanta Interfaith Bcstrs. Inc., 1580 Peachtree St., Atlanta, GA 30309. Channels B-1-4 at intersection of International Blvd. & Peachtree St. (lat. 33° 45' 34"; long. 84° 23' 19"); 725-ft., 10-w each. Granted modification of CP to change station location to 2660 Peachtree Rd. NE, Atlanta (lat. 33° 49' 38"; long. 84° 23' 16"); 405-ft. Equipment: Emcee transmitter; Bogner antenna.

* **Atlanta**—WHR-516, National U. of the Air Inc., Box 177, Williamsburg, VA 23187. Channels D-1-4 at Renaissance Square Center (lat. 33° 45' 52"; long. 84° 23' 02"); 304-ft., 10-w each.

Stone Mountain—WHM-938, Georgia Institute of Technology, 225 North Ave. NE, Atlanta, GA 30332. Channels G-1-4 at 15.8-mi. E of Atlanta (lat. 33° 48' 18"; long. 84° 08' 40"); 420-ft., 10-w each. Equipment: Emcee transmitter; Andrew antenna.

HAWAII

Hilo—WHR-708, Hawaii Public Bcstg. Authority, 2350 Dole St., Honolulu, HI 96822. Channels G-1-4 at U. of Hawaii, Hilo Campus (lat. 19° 42' 19"; long. 155° 04' 58"); 25-ft., 10-w each. Equipment: Emcee transmitter; Bogner antenna.

* **Honolulu**—WHR-713, Hawaii Public Bcstg. Authority, 2350 Dole St., Honolulu, HI 96822. Channels G-1-4 at Wiliwilinui Ridge (lat. 21° 19' 49"; long. 157° 45' 24"); 30-ft., 100-w each.

* **Honolulu**—WHR-715, Hawaii Public Bcstg. Authority, 2350 Dole St., Honolulu, HI 96822. Channels A-1-4 at 2350 Dole St. (lat. 21° 18' 01"; long. 157° 50' 32"); 45-ft., 100-w each.

* **Honolulu**—WHR-716, Hawaii Public Bcstg. Authority, 2350 Dole St., Honolulu, HI 96822. Channels B-1-4 at Ala Moana Hotel, 410 Atkinson Dr. (lat. 21° 19' 08"; long. 157° 52' 18"); 402-ft., 100-w each. Granted modification of CP to change station location to Round Top, Honolulu County (lat. 21° 19' 05"; long. 157° 49' 25"); 110-ft., 10-w. Equipment: Comwave transmitter; Bogner antenna.

Kona—WHR-710, Hawaii Public Bcstg. Authority, 2350 Dole St., Honolulu, HI 96822. Channels A-1-4 at Kaupulehu Crater (lat. 19° 43' 10"; long. 155° 54' 41"); 104-ft., 10-w each. Equipment: Comwave transmitter.

Lanai—WHR-717, Hawaii Public Bcstg. Authority, 2350 Dole St., Honolulu, HI 96822. Channels A-1-4 at Puu Kilea (lat. 20° 50' 45"; long. 156° 54' 06"); 130-ft., 10-w each. Equipment: Comwave transmitter.

Lihue—WHR-709, Hawaii Public Bcstg. Authority, 2350 Dole St., Honolulu, HI 96822. Channels A-1-4 at Kilohana Radio



BROADCAST & STUDIO PRODUCTS
UHF, VHF, MMDS and
ITFS equipment
Turnkey Systems Since 1960
PO Box 68 • White Haven, PA 18661 • 717-443-9575
1-800-233-6193
FAX 717-443-9257

Site (lat. 21° 59' 41"; long. 159° 24' 36"); 100-ft., 10-w each. Equipment: Comwave transmitter.

* **Puhi**—WHR-712, Hawaii Public Bcstg. Authority, 2350 Dole St., Honolulu, HI 96822. Channels A-1-4 at Puhi Kawai (lat. 21° 58' 20"; long. 159° 29' 55"); 30-ft., 100-w each.

* **Waiialua**—WHR-714, Hawaii Public Bcstg. Authority, 2350 Dole St., Honolulu, HI 96822. Channels G-1-4 at Mount Kaala, approx. 4-mi. S of Waiialua (lat. 21° 09' 18"; long. 157° 03' 13"); 31-ft., 100-w each.

* **Wailuku**—WHR-707, Hawaii Public Bcstg. Authority, 2350 Dole St., Honolulu, HI 96822. Channels G-1-4 at Haleakala, Kolekole Crater (lat. 20° 42' 40"; long. 156° 15' 34"); 30-ft., 100-w each.

* **Wailuku**—WHR-711, Hawaii Public Bcstg. Authority, 2350 Dole St., Honolulu, HI 96822. Channels A-1-4 at Maui Community College, Wailuku, Maui (lat. 20° 53' 31"; long. 156° 28' 37"); 30-ft., 100-w each.

IDAHO

Boise—WHR-688, PBS, 1910 University Dr., Boise, ID 83725. Channels B-1-2 at 1910 University Dr. (lat. 43° 45' 16"; long. 116° 05' 56"); 72-ft., 0.1-w each.

* **Boise**—WHR-560, PBS, 1320 Braddock Place, Alexandria, VA 22314. Channels A-1-4 at Deer Point TV Lot No. Three, 11-mi. NE of Boise (lat. 43° 45' 16"; long. 116° 05' 56"); 30-ft., 10-w each.

* **Boise**—WHR-689, PBS, 1910 University Dr., Boise, ID 83725. Channels D-3-4 at Deer Point TV Lot No. Three, 11-mi. NE of Boise (lat. 43° 45' 16"; long. 116° 05' 56"); 30-ft., 10-w each.

* **Pocatello**—WHR-585, PBS, 1320 Braddock Place, Alexandria, VA 22314. Channels A-1-4 at 3-mi. W of Pocatello (lat. 42° 51' 55"; long. 112° 29' 28"); 30-ft., 10-w each.

ILLINOIS

Chicago—WAC-262, The Catholic Bishop of Chicago, Box 1979, Chicago, IL 60690. Channels C-1-4 at Sears Bldg., 101 S. Wacker Dr., Chicago (lat. 41° 52' 45"; long. 87° 38' 08"); 1450-ft., 10-w each.

Chicago—WBM-648, Illinois Institute of Technology, 3300 S. Federal St., Chicago, IL 60616. Channels E-1-4 at Sears Bldg., 101 S. Wacker Dr., Chicago (lat. 41° 52' 44"; long. 87° 38' 10"); 1455-ft., 10-w each.

Chicago—WHG-269, Illinois Institute of Technology, 3300 S. Federal St., Chicago, IL 60616. Channels G-1-4 at 101 S. Wacker Dr. (lat. 41° 52' 44"; long. 87° 38' 10"); 1450-ft., 10-w each.

* **Chicago**—NEW, Chicago Instructional Technology Foundation Inc., 1813 W. Cortland, Chicago, IL 60622. Channels D-1, 3 at Sears Tower, 101 S. Wacker Dr., Chicago (lat. 41° 52' 44"; long. 87° 38' 10"); 1450-ft., 10-w each.

* **Des Plaines**—WHR-498, Community College District 535, 1600 Golf Rd., Des Plaines, IL 60016. Channels B-3-4 at John Hancock Center (lat. 41° 53' 56"; long. 87° 37' 23"); 1131-ft., 50-w each.

* **Elburn**—NEW, National Conference on Citizenship, Suite 1250, 1133 15th St. NW, Washington, DC 20005. Channels G-1-4 at Plato Rd., Hwy. 38, 7-mi. W of Geneva (lat. 41° 53' 42"; long. 88° 33' 58"); 200-ft., 10-w each.

Mundelein—WAH-800, The Catholic Bishop of Chicago, Box 1979, Chicago, IL 60690. Channels F-1-4 at St. Mary of the Lake Seminary, Mundelein (lat. 42° 17' 13"; long. 87° 59' 40"); 280-ft., 10-w each. Equipment: Varian/Micro-Link transmitter; Alford antenna.

Peoria—KTZ-30, Bradley U., 1501 N. Bradley Ave., Peoria, IL 61606. Channels C-1-4 at 1501 N. Bradley Ave.

* **River Grove**—WHM-934, Triton College, 2000 Fifth Ave., River Grove, IL 60171. Channels B-1-4 at 2000 Fifth Ave., River Grove (lat. 41° 54' 56"; long. 87° 50' 36"); 156-ft., 10-w each.

* **Sugar Grove**—WHR-850, Waubesa Community College, Communications Technology Inc., 6213 Middleton Springs Dr., Middleton, WI 53562. Channels A-1-4 at Rte. 47 at Harter Rd., Sugar Bush (lat. 41° 47' 50"; long. 88° 27' 25"); 180-ft., 10-w each.

* **University Park**—NEW, Board of Governors State College, University Pkwy., University Park, IL 60466. Channels B-1-2 at Governors State U. (lat. 41° 27' 15"; long. 87° 43' 22"); 500-ft., 10-w each.

* **Urbana**—WHR-606, PBS, 1320 Braddock Place, Alexandria, VA 22314. Channels A-1-4 at 302 N. Goodwin St., Urbana (lat. 40° 06' 52"; long. 88° 13' 27"); 154-ft., 10-w each.

Winnetka—KGZ-66, Twp. High School District No. 203, Cook County, Winnetka & Essex Sts., Winnetka, IL. Channels A-1-4 at Winnetka & Essex Sts., 10-w each.

Woodford—KVO-30, Bradley U., 1501 N. Bradley Ave., Peoria, IL 61606. Channels E-1-2 at 3.2-mi. NE of Metamora (lat. 40° 50' 00"; long. 89° 19' 08").

Wyoming—KVO-29, Bradley U., 1501 N. Bradley Ave., Peoria, IL 61606. Channels A-1-2 at 0.7-mi. N of Wyoming.

Instructional Television—Indiana

INDIANA

- Bloomington**—WFD-422, Trustees of Indiana U., Indiana Higher Education Telecommunications System, 1100 W. Michigan, Indianapolis, IN 46202. Channels A-1-4 at Indiana U. Radio-TV Center, Indiana U. Campus, Bloomington (lat. 39° 10' 10", long. 86° 31' 09"); 161-ft., 0.1-w each.
- * **Bloomington**—WFD-424, Trustees of Indiana U., Indiana Higher Education Telecommunications System, 1100 W. Michigan, Indianapolis, IN 46202. Channels C-1-4 at Ballantine Hill, Indiana U. Campus (lat. 39° 09' 58", long. 86° 31' 16"); 958-ft., 10-w each.
- Columbus**—WHR-889, Trustees of Indiana U., Indiana Higher Education Telecommunications System, 1100 W. Michigan, Indianapolis, IN 46202. Channels D-1-4 at 2-mi. E of Jewell Village (lat. 39° 11' 50", long. 85° 48' 32"); 360-ft., 2-w each. Equipment: Comwave transmitter; Andrew antenna.
- Columbus, Seymour & Greensburg**—WHR-821, Trustees of Indiana U., Indiana Higher Education Telecommunications System, 1100 W. Michigan, Indianapolis, IN 46202. Channels B-1-4 at located 2-mi. E of Jewell Village (lat. 39° 11' 50", long. 85° 48' 32"); 357-ft., 10-w each.
- Evansville**—WBX-204, Trustees of Indiana U., Indiana Higher Education Telecommunications System, 1100 W. Michigan, Indianapolis, IN 46202. Channel B-1 at Hwy. 62 & Schatte Rd., Indiana U. Regional Campus, Evansville (lat. 37° 57' 46", long. 87° 40' 42"); 130-ft., 1-w.
- Evansville**—WBX-205, Trustees of Indiana U., Indiana Higher Education Telecommunications System, 1100 W. Michigan, Indianapolis, IN 46202. Channels D-1-2 at Old National Bank Bldg., 420 Main St., Evansville (lat. 37° 58' 20", long. 87° 34' 13"); 295-ft., 10-w each. Requests modification of license to change power to 50-w. Equipment: Comwave transmitter.
- * **Evansville**—WHR-582, PBS, 1320 Braddock Place, Alexandria, VA 22314. Channels E-1-4 at Citizens Bank Bldg., Third St. & Sycamore, Evansville (lat. 37° 58' 17", long. 87° 34' 21"); 210-ft., 10-w each.
- Fort Wayne**—WBX-213, Trustees of Indiana U., Indiana Higher Education Telecommunications System, 1100 W. Michigan, Indianapolis, IN 46202. Channels A-1-4 at 2101 Coliseum Blvd., Fort Wayne (lat. 41° 06' 55", long. 85° 06' 39"); 154-ft., 10-w each. Granted modification of license to change station location to Hillegas Rd., 1.5-mi. NW of Fort Wayne (lat. 41° 06' 33", long. 85° 11' 14"); 804-ft., 50-w. Equipment: Comwave transmitter; Andrew antenna.
- Franklin**—WFD-456, Trustees of Indiana U., Indiana Higher Education Telecommunications System, 1100 W. Michigan, Indianapolis, IN 46202. Channels D-1-4 at Franklin College Campus, Franklin, 2100-ft., 10-w each.
- Gary**—WHR-887, Trustees of Indiana U., Indiana Higher Education Telecommunications System, 1100 W. Michigan, Indianapolis, IN 46202. Channels G-1-4 at Hawthorne Hall, Indiana U., 3400 Broadway (lat. 41° 33' 24", long. 87° 20' 14"); 80-ft., 2-w each.
- * **Gary**—NEW, National Conference on Citizenship, Suite 1250, 1133 15th St. NW, Washington, DC 20005. Channels D-1-4 at Connecticut Ave. at 30th, Gary (lat. 41° 33' 50", long. 87° 20' 04"); 200-ft., 10-w each.
- * **Greencastle**—WHR-824, Trustees of Indiana U., Indiana Higher Education Telecommunications System, 1100 W. Michigan, Indianapolis, IN 46202. Channels D-1-4 at 5.2-mi. NE of Greencastle (lat. 39° 41' 18", long. 86° 45' 29"); 237-ft., 10-w each.
- Indianapolis**—WHR-826, Metro Indianapolis Bcstg. Inc., 1401 N. Meridian St., Indianapolis, IN 46202. Channels C-1-4 at Township Rd. & W. 79th St. (lat. 39° 53' 59", long. 86° 12' 01"); 863-ft., 10-w each. Equipment: Emcee transmitter; Andrew antenna.
- Indianapolis**—WAF-21, Trustees of Indiana U., Indiana School of Medicine, 1100 W. Michigan St., Indianapolis, IN 46202. Channels E-1-2 at Indiana U. Hospital, Indiana U. Medical Center, Indianapolis (lat. 39° 46' 30", long. 86° 10' 34"); 10-w each.
- Indianapolis**—WBX-257, Trustees of Indiana U., Indiana Higher Education Telecommunications System, 1100 W. Michigan, Indianapolis, IN 46202. Channels A-1-4 at One Indiana Square, Indianapolis (lat. 39° 46' 13", long. 86° 09' 18"); 523-ft., 50-w each.
- Indianapolis**—WHR-808, Trustees of Indiana University, Indiana University, Bloomington, IN 47401. Channels B-1-4 at 1100 W. Michigan St. (lat. 39° 46' 33", long. 86° 10' 35"); 144-ft., 10-w each. Equipment: Emcee transmitter; Alford antenna.
- * **Indianapolis**—WHR-509, Instructional Telecommunications Foundation Inc., Box 6060, Boulder, CO 80306. Channels G-1-4 at Indiana Bank tower, One Indiana Square, Indianapolis (lat. 39° 46' 13", long. 86° 09' 20"); 524-ft., 10-w each.
- * **Indianapolis**—WCG-673, Trustees of Indiana U., Indiana Higher Education Telecommunications System, 1100 W. Michigan, Indianapolis, IN 46202. Channels G-2 at 1100 W. Michigan, Indianapolis (lat. 39° 46' 27", long. 86° 10' 34"); 21-ft., 0.1-w each.
- * **Indianapolis**—NEW, National U. of the Air Inc., Box 177, Williamsburg, VA 23187. Channels D-1-4 at Indiana National Tower (lat. 39° 46' 12", long. 86° 09' 20"); 522-ft., 10-w each.
- * **Jasper**—WGR-704, Board of Trustees for Vincennes U., 1001 N. First St., Vincennes, IN 47591. Channel F-1 at 1.8-mi. N of Huntington on U.S. Rte. 231 (lat. 38° 22' 31", long. 86° 54' 07"); 300-ft., 0.1-w.
- Jasper**—WHR-926, The Board of Trustees of the Vincennes U., 1002 N. First St., Vincennes, IN 47591. Channels A-1-4 at Vincennes U. Regional Campus, Hwy. 162 S (lat. 38° 22' 31", long. 86° 54' 07"); 139-ft., 10-w each. Equipment: Comwave transmitter; Alford antenna.
- * **Kendallville**—WHR-798, Trustees of Indiana U., Indiana Higher Education Telecommunications System, 1100 W. Michigan, Indianapolis, IN 46202. Channels D-1-4 at 2.1-mi. SW of Kendallville (lat. 41° 24' 10", long. 85° 17' 15"); 286-ft., 10-w each.
- Kokomo**—WHR-845, Trustees of Indiana U., Indiana Higher Education Telecommunications System, 1100 W. Michigan, Indianapolis, IN 46202. Channel G-1 at 2300 S. Washington, Kokomo (lat. 40° 27' 38", long. 86° 07' 55"); 64-ft., 0.1-w.
- Kokomo**—WHR-846, Trustees of Indiana U., Indiana Higher Education Telecommunications System, 1100 W. Michigan, Indianapolis, IN 46202. Channels D-1-4 at 800-ft. N of 200 South Rd., Kokomo (lat. 40° 27' 04", long. 86° 02' 12"); 395-ft., 10-w each.
- Madison**—WHG-341, Trustees of Indiana U., Indiana Higher Education Telecommunications System, 1100 W. Michigan, Indianapolis, IN 46202. Channels C-1-4 at West Rd., 600-ft. S of North Rd., Madison (lat. 38° 47' 41", long. 85° 25' 31"); 220-ft., 10-w each.
- * **Merrillville**—WHR-645, Northwest Indiana Public Bcstg. Inc., 8149 Kennedy Ave., Highland, IN 46322. Channels F-1-2 at Hwy. 70.
- Muncie**—WFD-457, Trustees of Indiana U., Indiana Higher Education Telecommunications System, 1100 W. Michigan, Indianapolis, IN 46202. Channel A-2 at Riverside Ave. at Martin, Ball State U. campus (lat. 40° 12' 05", long. 85° 24' 23"); 1100-ft., 10-w.
- * **Muncie**—WHR-568, PBS, 1320 Braddock Place, Alexandria, VA 22314. Channels F-1-4 at 820 E. 29th St., Muncie (lat. 40° 09' 38", long. 85° 22' 42"); 290-ft., 10-w each.
- New Albany**—WBX-215, Trustees of Indiana U., Indiana Higher Education Telecommunications System, 1100 W. Michigan, Indianapolis, IN 46202. Channels G-1-4 at Rte. One, Bald Knob Rd., New Albany (lat. 38° 22' 02", long. 85° 49' 53"); 550-ft., 50-w each. Equipment: Comwave transmitter; Alford antenna.
- Princeton**—WOX-84, North Gibson School Corp., Water & West Sts., Princeton, IN 47670. Channel A-1 at Princeton Community High School, Embree & Warnock Sts., Princeton (lat. 38° 21' 56", long. 87° 34' 54"); 100-ft., 10-w.
- * **Rensselaer**—WHR-825, Trustees of Indiana U., Indiana Higher Education Telecommunications System, 1100 W. Michigan, Indianapolis, IN 46202. Channels C-1-4 at 1.4-mi. N of Rensselaer (lat. 40° 58' 14", long. 87° 09' 10"); 277-ft., 10-w each.
- Richmond**—WFD-423, Trustees of Indiana U., Indiana Higher Education Telecommunications System, 1100 W. Michigan, Indianapolis, IN 46202. Channel D-1 at 0.4-mi. E of US 27 (lat. 39° 52' 18", long. 84° 52' 49"); 404-ft., 50-w.
- * **Rochester**—WHR-944, Trustees of Indiana U., Indiana Higher Education Telecommunications System, 1100 W. Michigan, Indianapolis, IN 46202. Channels G-1-4 at 4.5-mi. N of Rochester (lat. 41° 08' 09", long. 86° 14' 56"); 307-ft., 10-w each.
- St. John**—KPD-40, Trustees of Indiana U., Indiana Higher Education Telecommunications System, 1100 W. Michigan, Indianapolis, IN 46202. Channels A-1-4 at Lake Central High School, St. John (lat. 41° 28' 01", long. 87° 28' 25"); 300-ft., 10-w each.
- South Bend**—WHR-489, Trustees of Indiana U., Indiana Higher Education Telecommunications System, 1100 W. Michigan, Indianapolis, IN 46202. Channels D-1-4 at 1700 Mishawaka Ave., South Bend (lat. 41° 39' 45", long. 86° 13' 10"); 77-ft., 0.1-w each.
- South Bend**—WHR-490, Trustees of Indiana U., Indiana Higher Education Telecommunications System, 1100 W. Michigan, Indianapolis, IN 46202. Channels B-3-4 at 1700 Mishawaka Ave., South Bend (lat. 41° 36' 58", long. 86° 11' 32"); 77-ft., 0.1-w each.
- Terre Haute**—WBG-606, Trustees of Indiana U., Indiana Higher Education Telecommunications System, 1100 W. Michigan, Indianapolis, IN 46202. Channels A-1-4 at Terre Haute (lat. 39° 30' 26", long. 87° 31' 50"); 445-ft., 10-w each.
- Terre Haute**—WHR-953, Trustees of Indiana U., Indiana U., Bloomington, IN 47401. Channels D-1-4 at 217 N. Sixth St. (lat. 39° 28' 11", long. 89° 24' 35"); 56-ft., 2-w each. Equipment: Comwave transmitter; Anixter-Mark antenna.
- * **Valparaiso**—NEW, Northwest Indiana Public Bcstg. Inc., 8149 Kennedy Ave., Highland, IN 46322. Channels F-3-4 at 1800 Harrison Blvd., Valparaiso (lat. 41° 28' 56", long. 87° 04' 39"); 500-ft., 10-w each.
- * **Versailles**—WHR-823, Trustees of Indiana U., Indiana Higher Education Telecommunications System, 1100 W. Michigan, Indianapolis, IN 46202. Channels G-1-4 at 0.5-mi. W of Versailles (lat. 39° 04' 04", long. 85° 15' 57"); 307-ft., 10-w each.
- Vincennes**—WBS-404, Vincennes U., 1002 N. First St., Vincennes, IN 47591. Channel E-1 at County 600 South Rd., 0.3-mi. SW of Indiana 61 (lat. 38° 39' 06", long. 87° 28' 37"); 131-ft., 10-w.
- Washington**—WBS-405, Vincennes U., 1002 N. First St., Vincennes, IN 47591. Channels C-1-4 at 0.2-mi. S of U.S. 50/150, 1-mi. W of Indiana 57, Washington (lat. 38° 38' 49", long. 87° 11' 30"); 481-ft., 50-w each. Equipment: Comwave transmitter; Andrew antenna.
- West Lafayette**—WGI-228, Trustees of Indiana U., Indiana Higher Education Telecommunications System, 1100 W. Michigan, Indianapolis, IN 46202. Channel B-1 at Victory Dr. at Ross-Ade Stadium, Purdue U. campus (lat. 40° 26' 06", long. 86° 55' 10"); 10-w.
- West Lafayette**—WGI-229, Trustees of Indiana U., Indiana Higher Education Telecommunications System, 1100 W. Michigan, Indianapolis, IN 46202. Channel D-1 at Stewart Center, Purdue U. campus (lat. 40° 25' 30", long. 86° 54' 45"); 0.1-w.
- Westville**—WHR-491, Trustees of Indiana U., Indiana Higher Education Telecommunications System, 1100 W. Michigan, Indianapolis, IN 46202. Channels G-1-2 at 1700 Mishawaka Ave., South Bend (lat. 41° 39' 45", long. 86° 13' 10"); 77-ft., 0.1-w each.

IOWA

- * **Alburnett**—WAC-916, Kirkwood Community College, 6301 Kirkwood Blvd. SW, Cedar Rapids, IA 52406. Channel C-2 at

- Alburnett Senior High School, Alburnett (lat. 42° 09' 02", long. 91° 37' 14"); 177-ft., 10-w.
- Anamosa**—WGW-944, Kirkwood Community College, 6301 Kirkwood Blvd. SW, Cedar Rapids, IA 52406. Channels C-3 at 209 Sadie St., Anamosa (lat. 42° 06' 39", long. 91° 16' 18"); 362-ft., 10-w.
- * **Bettendorf**—WHR-479, Eastern Iowa Community College District, 306 W. River Dr., Davenport, IA 52801. Channels F-1-4 at Scott College, Belmont Rd., Bettendorf (lat. 41° 32' 54", long. 90° 28' 09"); 10-w each.
- Cedar Rapids**—WGR-762, Kirkwood Community College, 6301 Kirkwood Blvd. SW, Cedar Rapids, IA 52406. Channels A-1-4 at Kirkwood Community College, 3601 Kirkwood Blvd. SW, Cedar Rapids (lat. 41° 54' 33", long. 91° 39' 17"); 357-ft., 10-w each.
- * **Cedar Rapids**—WHR-561, PBS, 1320 Braddock Place, Alexandria, VA 22314. Channels E-1-4 at 12th Ave. & 11th St., Cedar Rapids (lat. 41° 56' 57", long. 91° 40' 59"); 150-ft., 10-w each.
- Clinton**—WHR-510, Eastern Iowa Community College District, 306 W. River Dr., Davenport, IA 52801. Channels F-1-4 at 1000 Lincoln Blvd., Clinton (lat. 41° 50' 02", long. 90° 12' 40"); 350-ft., 10-w each. Equipment: Emcee transmitter; Andrew antenna.
- Corning**—WHR-869, Iowa Public Bcstg. Board, Box 6450, Johnston, IA 50131. Channels B-1-2 at 3.7-mi. W of edge of town (lat. 40° 59' 59", long. 94° 49' 10"); 362-ft., 10-w each. Equipment: ITS transmitter; Andrew antenna.
- Council Bluffs**—WHR-867, Iowa Public Bcstg. Board, Box 6450, Johnston, IA 50131. Channels G-1-2 at 33 Linn St (lat. 41° 15' 14", long. 95° 50' 07"); 362-ft., 10-w each. Equipment: ITS transmitter; Andrew antenna.
- * **Council Bluffs**—WHR-562, PBS, 1320 Braddock Place, Alexandria, VA 22314. Channels E-1-4 at KBIN(TV) tower, Skyline Dr., Council Bluffs (lat. 41° 15' 14.5", long. 95° 50' 07.0"); 100-ft., 10-w each.
- * **Creston**—WHR-868, Iowa Public Bcstg. Board, Box 6450, Johnston, IA 50131. Channels G-1-2 at 1.4-mi. S of edge of town (lat. 41° 04' 35", long. 94° 22' 55"); 362-ft., 10-w each. Equipment: ITS transmitter; Andrew antenna.
- * **Davenport**—NEW, PBS, 1320 Braddock Place, Alexandria, VA 22314. Channels B-1-4 at 1-mi. E of Bettendorf at Middle Rd. & Belmont (lat. 41° 32' 52", long. 90° 28' 30"); 400-ft., 10-w each.
- * **Des Moines**—WHR-557, PBS, 1320 Braddock Place, Alexandria, VA 22314. Channels A-1-4 at Financial Center, Sixth & Walnut, Des Moines (lat. 41° 35' 09", long. 93° 37' 30"); 300-ft., 10-w each.
- * **Des Moines**—NEW, National Conference on Citizenship, Suite 1250, 1133 15th St. NW, Washington, DC 20005. Channels D-1-4 at 100th St. NW, Des Moines (lat. 41° 39' 47", long. 93° 45' 21"); 253-ft., 10-w each.
- * **Eagle Grove**—WHR-875, Iowa Central Community College, 330 Ave. M, Fort Dodge, IA 50501. Channel D-1 at grain elevator, Seventh & Arthur Sts., Eagle Grove (lat. 42° 40' 14", long. 93° 54' 16"); 186-ft., 10-w.
- Estherville**—WHR-247, Iowa Lakes Community College, 300 S. 18th St., Estherville, IA 51334. Channels A-1-4 at 2-mi. S of Estherville (lat. 43° 22' 25", long. 94° 49' 39"); 350-ft., 50-w each. Equipment: Emcee transmitter.
- Fort Dodge**—WHR-891, Iowa Central Community College, 330 Ave. M, Fort Dodge, IA 50501. Channel G-1 at 330 Ave. M (lat. 42° 29' 23", long. 94° 12' 21"); 328-ft., 10-w. Equipment: ITS transmitter; Andrew antenna.
- * **Glenwood**—WHR-871, Iowa Public Bcstg. Board, Box 6450, Johnston, IA 50131. Channels D-1-2 at 0.35-mi. E of edge of town (lat. 41° 02' 37", long. 95° 43' 42"); 362-ft., 10-w each. Equipment: ITS transmitter; Andrew antenna.
- Humboldt**—WHR-747, Iowa Central Community College, 330 Ave. M, Fort Dodge, IA 50501. Channel D-1 at Humboldt High School, Hwy. 169 S (lat. 42° 42' 48", long. 94° 13' 48"); 299-ft., 10-w.
- Iowa City**—WHR-685, U. of Iowa, 3300 Engineering Bldg., Iowa City, IA 52242. Channels G-1-4 at 0.45-mi. E of Hwy. 218 & 0.12-mi. N of Oakdale campus (lat. 41° 42' 37", long. 91° 35' 57"); 300-ft., 10-w each.
- * **Iowa City**—WGR-761, Kirkwood Community College, 6301 Kirkwood Blvd. SW, Cedar Rapids, IA 52406. Channel C-4 at 1816 Lower Muscatine Rd., Iowa City (lat. 41° 38' 45", long. 91° 31' 01"); 292-ft., 10-w.
- * **Jefferson**—WHR-745, Iowa Central Community College, 330 Ave. M, Fort Dodge, IA 50501. Channels B-1-4 at Jefferson High School, 100 Sunset, Jefferson (lat. 42° 00' 03", long. 94° 22' 10"); 307-ft., 50-w each.
- * **Monticello**—WGW-952, Kirkwood Community College, 6301 Kirkwood Blvd. SW, Cedar Rapids, IA 52406. Channels C-4 at 217 S. Maple St., Monticello (lat. 42° 13' 54", long. 91° 11' 21"); 195-ft., 10-w each.
- * **Muscatine**—WHR-478, Eastern Iowa Community College District, 306 W. River Dr., Davenport, IA 52801. Channels D-1-4 at 152 Colorado St., Muscatine (lat. 41° 26' 23", long. 91° 01' 32"); 270-ft., 10-w each.
- * **Pocahontas**—WHR-785, Iowa Central Community College, 330 Ave. M, Fort Dodge, IA 50501. Channels C-1-4 at Farmers Cooperative elevator 1-mi. N of Hwy. Three & 0.45-mi. W of Hwy. Four, Pocahontas (lat. 42° 44' 01", long. 94° 40' 12"); 187-ft., 50-w each.
- * **Red Oak**—WHR-870, Iowa Public Bcstg. Board, Box 6450, Johnston, IA 50131. Channels G-1-2 at 0.85-mi. E of edge of town (lat. 41° 00' 26", long. 95° 11' 52"); 362-ft., 10-w each. Equipment: ITS transmitter; Andrew antenna.
- * **Rockwell City**—WHR-763, Iowa Central Community College, 330 Ave. M, Fort Dodge, IA 50501. Channels B-1-4 at Rockwell City High School, Tonawanda, Rockwell City (lat. 42° 23' 36", long. 94° 38' 57"); 205-ft., 50-w each.
- * **Sac City**—WHR-744, Iowa Central Community College, 330 Ave. M, Fort Dodge, IA 50501. Channels D-1-4 at Sac Community Elementary School, S. 16th St., Sac City (lat. 42° 24' 54", long. 95° 00' 17"); 266-ft., 50-w each.
- * **Sioux City**—WHR-605, PBS, 1320 Braddock Place, Alexandria, VA 22314. Channels A-1-4 at Western Iowa Technical College, 4647 Stone Ave., Sioux City (lat. 42° 29' 01", long. 96° 21' 01"); 84-ft., 10-w each.
- Stormlake**—WHR-876, Iowa Central Community College, 330 Ave. M, Fort Dodge, IA 50501. Channel A-1 at 1103 E. Lakeshore Dr., Stormlake (lat. 42° 38' 09", long. 95° 11' 12"); 326-ft., 10-w.
- Tipton**—WGW-943, Kirkwood Community College, 6301 Kirkwood Blvd. SW, Cedar Rapids, IA 52406. Channel E-1 at 400 E. Sixth St., Tipton (lat. 41° 46' 18", long. 91° 07' 24"); 232-ft., 10-w.
- Vinton**—WGW-945, Kirkwood Community College, 6301 Kirkwood Blvd. SW, Cedar Rapids, IA 52406. Channel C-1 at 213 W. 15th St., Vinton (lat. 42° 09' 22", long. 92° 01' 35"); 297-ft., 10-w.
- Washington**—WHA-816, Kirkwood Community College, 6301 Kirkwood Blvd. SW, Cedar Rapids, IA 52406. Channel C-2 at 313 S. Fourth St., Washington (lat. 41° 17' 49", long. 91° 41' 21"); 297-ft., 10-w.
- Webster City & surrounding area**—WHR-898, Iowa Central Community College, 330 Ave. M, Fort Dodge, IA 50501. Channel C-1 at 1725 Beach St., Webster City (lat. 42° 27' 33", long. 93° 50' 18"); 205-ft., 10-w.
- Williamsburg**—WGW-951, Kirkwood Community College, 6301 Kirkwood Blvd. SW, Cedar Rapids, IA 52406. Channel C-3 at 810 Walnut St., Williamsburg (lat. 41° 39' 44", long. 92° 01' 13"); 247-ft., 10-w.

KANSAS

- El Dorado**—WHR-934, Butler County Community College, 901 S. Haverhill Rd., El Dorado, KS 67042. Channels A-1-4 at El Dorado (lat. 37° 48' 16", long. 96° 53' 02"); 500-ft., 20-w each. Equipment: Com-wave transmitter; Bogner antenna.
- * **Topeka**—WHR-565, PBS, 1320 Braddock Place, Alexandria, VA 22314. Channels A-1-4 at 1301 Wannamaker Rd., Topeka (lat. 39° 03' 51", long. 95° 45' 49"); 450-ft., 10-w each.
- * **Wichita**—WHR-558, PBS, 1320 Braddock Place, Alexandria, VA 22314. Channels A-1-4 at 4243 N. Seneca, Wichita (lat. 37° 45' 47", long. 97° 21' 29"); 156-ft., 10-w each.

KENTUCKY

- * **Ashland**—WHR-642, Kentucky Authority for ETV, 600 Cooper Dr., Lexington, KY 40502. Channels G-1-4 at Debord St. (lat. 38° 27' 43", long. 82° 37' 12"); 390-ft., 10-w each. Equipment: Emcee transmitter; Andrew antenna.
- * **Bowling Green**—WHR-723, Western Kentucky U., College Heights, Bowling Green, KY 42101. Channels A-1-3 at Cherry Hall, Western Kentucky U. campus (lat. 36° 59' 15", long. 86° 27' 05"); 74-ft., 10-w each.
- * **Bowling Green**—NEW, Kentucky Authority for ETV, 600 Cooper Dr., Lexington, KY 40502. Channels G-1-4 at WKGB-TV tower (lat. 37° 05' 22", long. 86° 38' 05"); 407-ft., 10-w each.
- * **Covington**—NEW, Kentucky Authority for ETV, 600 Cooper Dr., Lexington, KY 40502. Channels G-1-4 off Tower View St., 0.4-mi. S of Covington (lat. 39° 01' 50", long. 84° 30' 23"); 207-ft., 10-w each.
- * **Lexington**—WHR-639, Kentucky Authority for ETV, 600 Cooper Dr., Lexington, KY 40502. Channels D-1-4 at Kerwan Tower, U. of Kentucky (lat. 38° 01' 46", long. 84° 30' 07"); 269-ft., 10-w each.
- * **Lexington**—WHR-549, PBS, 1320 Braddock Place, Alexandria, VA 22314. Channels C-1-4 at Kerwin Tower, U. of Kentucky, Lexington (lat. 38° 01' 46", long. 84° 30' 07"); 270-ft., 10-w each.
- Louisville**—WAY-655, Jefferson County Board of Education, 3332 Newburg Rd., Louisville, KY 40218. Channels F-1-4 at Western High School, 2501 Rockford Lane, Louisville (lat. 38° 10' 40", long. 85° 50' 41"); 103-ft., 10-w each.
- Louisville**—WBX-203, U. of Louisville, 2301 S. Third St., Louisville, KY 40208. Channels D-1-4 at 2301 S. Third St., Louisville (lat. 38° 13' 10", long. 85° 45' 32"); 132-ft., 10-w each.
- Louisville**—WHB-211, Jefferson County Board of Education, 3332 Newburg Rd., Louisville, KY 40218. Channels B-1-4 at 4301 Bishops Lane, Louisville (lat. 38° 11' 54", long. 85° 41' 07"); 162-ft., 10-w each.
- * **Louisville**—WHR-769, Fifteen Telecommunications Inc., Box 1515, Louisville, KY 40218. Channels A-1-4 at 4301 Bishops Lane, Louisville (lat. 38° 11' 54", long. 85° 41' 07"); 162-ft., 10-w each.
- Owensboro**—KBK-71, Owensboro Vocational School, 1501 Frederica St., Owensboro, KY 42301. Channels A-1-2 at 1501 Frederica St. (lat. 37° 45' 43", long. 87° 06' 40"); 10-w each.
- * **Paducah**—WHR-635, Kentucky Authority for ETV, 600 Cooper Dr., Lexington, KY 40502. Channels G-1-4 at Coleman Rd. (lat. 37° 05' 38", long. 88° 40' 19"); 207-ft., 10-w each.
- * **Paducah**—WHR-603, PBS, 1320 Braddock Place, Alexandria, VA 22314. Channels C-1-4 at Coleman Rd., 4-mi. W of Paducah (lat. 37° 05' 38", long. 88° 40' 19"); 350-ft., 10-w each.
- * **Reed**—WHR-638, Kentucky Authority for ETV, 600 Cooper Dr., Lexington, KY 40502. Channels G-1-4 at 1.5-mi. E of Reed, 400-ft. S of Hwy. 60 (lat. 37° 51' 07", long. 87° 19' 42"); 407-ft., 10-w each.
- Somerset**—WHR-637, Kentucky Authority for ETV, 600 Cooper Dr., Lexington, KY 40502. Channels G-1-4 at Dye Knob, 0.5-mi. NW of State Rte. 837 (lat. 37° 10' 00", long. 84° 49' 28"); 1000-ft., 10-w each. Equipment: Emcee transmitter; Andrew antenna.
- * **Sugar Grove**—WHR-640, Kentucky Authority for ETV, 600 Cooper Dr., Lexington, KY 40502. Channels D-1-4 at WKGB-TV tower (lat. 37° 05' 22", long. 86° 38' 05"); 407-ft., 10-w each.

Instructional Television—Louisiana

LOUISIANA

Alexandria—WHR-468, Louisiana ETV Authority, 7860 Anselmo Lane, Baton Rouge, LA 70810. Channel F-1 at 1210 Sixth St. (lat. 31° 18' 29", long. 92° 26' 42"); 200-ft., 10-w each. Equipment: Emcee transmitter; Andrew antenna.

* **Baton Rouge**—WHR-597, PBS, 1320 Braddock Place, Alexandria, VA 22314. Channels A-1-4 at 15862 French Town Rd., Greenwell Springs (lat. 30° 29' 34", long. 91° 00' 15"); 400-ft., 10-w each.

* **Baton Rouge**—WHR-813, Louisiana State U., 99 Lakeshore Dr., Baton Rouge, LA 70803. Channels D-1-4 at Choppin Hall, Louisiana State U. (lat. 30° 24' 37", long. 91° 10' 37"); 131-ft., 10-w each.

* **Lafayette**—WHR-670, Bishop Jules B. Jeanmard Center for Religious Formation, 450 E. Farrel Rd., Lafayette, LA 70508. Channels B-1-4 at 2.7-mi. ENE of Ridge (lat. 30° 10' 26", long. 92° 07' 59"); 526-ft., 10-w each.

* **Lafayette**—WHR-595, PBS, 1320 Braddock Place, Alexandria, VA 22314. Channels C-1-4 at 714 Eraste Landry Rd., Lafayette (lat. 30° 13' 34", long. 92° 03' 00"); 340-ft., 10-w each.

Lake Charles—WHR-484, Louisiana ETV Authority, 7860 Anselmo Lane, Baton Rouge, LA 70810. Channel E-1 at 320 Division St. (lat. 30° 13' 48", long. 93° 12' 57"); 474-ft., 10-w.

* **Lake Charles**—WHR-594, PBS, 1320 Braddock Place, Alexandria, VA 22314. Channels A-1-4 at 320 Division St., Lake Charles (lat. 30° 13' 48", long. 93° 12' 57"); 360-ft., 10-w each.

* **Monroe**—WHR-593, PBS, 1320 Braddock Place, Alexandria, VA 22314. Channels A-1-4 at Knoe Rd., Monroe (lat. 32° 31' 37", long. 92° 06' 16"); 450-ft., 10-w each.

New Orleans—WHR-913, Metro Hospital Council of New Orleans, Suite 206, 3340 Severn Ave., Metairie, LA 70002. Channels G-1-4 at Avondale Shipyard S, New Orleans (lat. 29° 54' 36", long. 90° 11' 48"); 344-ft., 10-w each.

New Orleans—WHR-513, National U. of the Air Inc., Box 177, Williamsburg, VA 23187. Channels D-1-4 at tower at Avondale Shipyard, SE of New Orleans International Airport (lat. 29° 54' 36", long. 90° 11' 48"); 344-ft., 10-w each.

New Orleans—WHR-918, New Orleans Educational Telecommunications Consortium Inc., Box 804, 7214 St. Charles Ave., New Orleans, LA 70118. Channels B-1-4 at 1000-ft. W of Paris Rd. (lat. 29° 58' 57", long. 89° 57' 09"); 700-ft., 20-w each.

New Orleans—WHR-912, St. Bernard Parish School Board, E. Chalmette Circle, Chalmette, LA 70043. Channels A-1-4 at Avondale Shipyard S, New Orleans (lat. 29° 54' 36", long. 90° 11' 48"); 499-ft., 10-w each. Equipment: CJJ transmitter; Andrew antenna.

* **New Orleans**—WHR-681, Hispanic Information & Telecommunications Network Inc., Suite 225, 80 E. 11th St., New York, NY 10003. Channels C-1-4 at Tower at Avondale Shipyard, SE of New Orleans International Airport (lat. 29° 54' 36", long. 90° 11' 48"); 348-ft., 10-w each.

Shreveport—WHR-475, Louisiana ETV Authority, 7860 Anselmo Lane, Baton Rouge, LA 70810. Channel E-1 at 425 Edwards St., Shreveport (lat. 32° 30' 50", long. 93° 44' 54"); 281-ft., 10-w. Equipment: Emcee transmitter; Andrew antenna.

* **Shreveport**—WHR-589, PBS, 1320 Braddock Place, Alexandria, VA 22314. Channels A-1-4 at Petroleum Bldg., 425 Edwards St., Shreveport (lat. 32° 30' 50", long. 93° 44' 54"); 261-ft., 10-w each.

MAINE

* **Dover-Foxcroft**—NEW, U. of Maine System, Alumni Hall, Orono, ME 04473. Channels G-1-2 (lat. 45° 05' 40", long. 69° 05' 18"); 53.5-ft., 10-w each. Equipment: Comwave transmitter; Bogner antenna.

Kittery—WHR-706, U. of New Hampshire, Box 1100, Durham, NH 03824. Channels G-1-4 at Mount Agamenticus, 9.5-mi. NNE of Portsmouth, NH (lat. 43° 13' 25", long. 70° 41' 32"); 80-ft., 10-w each. Equipment: ITS transmitter; Andrew antenna.

Portland—KVI-61, U. of Maine, Alumni Hall, Orono, ME 04473. Channel D-1 at Bonney Hall.

MARYLAND

Baltimore—WHR-917, Maryland Public Education Foundation Inc., 14826 New Carrollton Rd., Rockville, MD 20854. Channels D-1-4 at 28 Alleghany Ave., Towson (lat. 39° 24' 09", long. 76° 36' 19"); 274-ft., 10-w each. Equipment: ITS transmitter; Andrew antenna.

* **Baltimore**—WHR-807, U. of Maryland, Glen L. Martin Engineering Bldg., College Park, MD 20742. Channels B-1-4 at U. of Maryland, Catonsville (lat. 39° 15' 38", long. 76° 42' 49"); 350-ft., 10-w each.

* **Baltimore**—NEW, Instructional Telecommunications Foundation Inc., Box 6060, Boulder, CO 80306. Channels C-1-4 at U. S. Fidelity & Guarantee Bldg., Baltimore (lat. 39° 17' 15", long. 76° 36' 56"); 544-ft., 10-w each.

* **Baltimore**—NEW, Maryland Public Bcstg. Commission, 11767 Bonita Ave., Owings Mills, MD 21117. Channels C-1-4 at 301 W. Preston St. (lat. 39° 18' 08", long. 76° 37' 26"); 199-ft., 10-w each.

* **Baltimore**—NEW, National U. of the Air Inc., Box 177, Williamsburg, VA 23187-9177. Channels G-1-4 at The Penthouse, Baltimore (lat. 39° 24' 09", long. 76° 36' 19"); 274-ft., 10-w each.

* **Bethesda**—WHG-349, Central Virginia ETV Corp., 23 Sesame St., Richmond, VA 23235. Channels G-1-2 at 5202 River Rd., Bethesda, MD G-3-4 (lat. 38° 57' 49", long. 77° 06' 18"); 639-ft., 50-w. Equipment: ITS transmitter; Bogner antenna.

* **Catonsville**—NEW, U. of Maryland, Glen L. Martin Engineering Bldg., College Park, MD 20742. Channels D-1-4 at U. of Maryland, Baltimore County, Baltimore (lat. 39° 15' 38", long. 76° 42' 49"); 350-ft., 10-w each.

* **Clear Spring**—WHR-727, U. of Maryland, Glen L. Martin Engineering Bldg., College Park, MD 20742. Channels C-1-4 at 3-mi.

W of Clear Spring (lat. 39° 39' 04", long. 77° 58' 15"); 200-ft., 10-w each.

College Park—WOT-880, U. of Maryland, Glen L. Martin Engineering Bldg., College Park, MD 20742. Channels E-3-4 at Centreville Hall (lat. 38° 59' 32", long. 76° 56' 32"); 132-ft., 0.1-w each.

* **Crownsville**—WGI-231, U. of Maryland, Glen L. Martin Engineering Bldg., College Park, MD 20742. Channels E-1-2 at Crownsville Hospital grounds, 1.2-mi. SSW of Crownsville (lat. 39° 00' 36", long. 76° 36' 33"); 10-w each.

* **Fort Meade**—WHQ-240, U. of Maryland, Glen L. Martin Engineering Bldg., College Park, MD 20742. Channels E-1-4 at Military Reservation, Fort George G. Meade (lat. 39° 06' 18", long. 76° 46' 01"); 280-ft., 0.1-w each.

* **Gaithersburg**—WHQ-379, U. of Maryland, Glen L. Martin Engineering Bldg., College Park, MD 20742. Channels E-1-4 at National Bureau of Standards Bldg., Gaithersburg (lat. 38° 08' 07", long. 77° 12' 58"); 142-ft., 0.1-w each.

* **Mount Airy**—NEW, U. of Maryland, Glen L. Martin Engineering Bldg., College Park, MD 20742. Channels C-1-4 at 3-mi. SW of Mount Airy (lat. 38° 20' 50", long. 77° 10' 18"); 100-ft., 10-w each.

Wheaton—WOT-881, U. of Maryland, Glen L. Martin Engineering Bldg., College Park, MD 20742. Channels A-1-4 at 2647 University Blvd. W., Wheaton (lat. 39° 02' 25.5", long. 77° 03' 19.0"); 323-ft., 10-w each.

* **Wheaton**—NEW, Maryland Public Education Foundation Inc., 14826 New Carrollton Rd., Rockville, MD 20854. Channels B-1-4 at 2647 University Blvd., Wheaton (lat. 39° 02' 26", long. 77° 03' 19"); 326-ft., 10-w each.

* **Wye Mills**—WHR-764, Chesapeake College, Wye Mills, MD 21679. Channels A-1-4 at intersection of Rte. 50 & 213 at Wye Mills Chesapeake College (lat. 38° 56' 55", long. 76° 05' 00"); 200-w each.

MASSACHUSETTS

* **Amherst**—WHR-792, U. of Massachusetts at Amherst, 131 Marston Hall, U. of Massachusetts, Amherst, MA 01003. Channels G-1-4 at Library Bldg., U. of Massachusetts, Amherst (lat. 42° 23' 23", long. 72° 31' 44"); 563-ft., 10-w each.

Andover—KMA-57, Boston Catholic TV Center Inc., 25 Granby St., Boston, MA 02115. Channels F-1-4 at Wood Hill, Andover (lat. 42° 39' 17", long. 71° 13' 13"); 228-ft., 10-w each.

Andover—KQT-48, Boston Catholic TV Center Inc., 25 Granby St., Boston, MA 02115. Channels F-1-4 at top of Great Blue Hill, Milton (lat. 42° 12' 42", long. 71° 06' 51"); 100-ft., 10-w each.

* **Beverly**—NEW, North Shore Community College, Three Essex St., Beverly, MA 01915. Channels C-2-4 at North Shore Community College, 112 Sohier Rd., Beverly (lat. 42° 34' 10", long. 70° 52' 46"); 150-ft., 1-w each.

Boston—KQT-47, Boston Catholic TV Center Inc., 25 Granby St., Boston, MA 02115. Channels A-1-4 at Chapel Bridge Park, 55

Chapel St., Newton (lat. 42° 21' 18", long. 71° 12' 10"); 55-ft., 0.01-w each.

Boston—KVQ-24, Boston Catholic TV Center Inc., 25 Granby St., Boston, MA 02115. Channels D-1-4 at Prudential Tower Bldg., Boylston St. 50-w each.

Boston—KYP-23, Northeastern U., Room 6-N, 360 Huntington Ave., Boston, MA 02115. Channels B-1-4 at Prudential Center Tower (lat. 42° 20' 50", long. 71° 04' 57"); 10-w each.

Boston—WCR-20, Northeastern U., 360 Huntington Ave., Boston, MA 02115. Channels E-1-4 at Prudential Center Tower, Boston (lat. 42° 20' 21", long. 71° 05' 20"); 775-ft., 10-w each.

Boston—WBB-421, President & Fellows of Harvard College, Harvard U., 29 Oxford St., Cambridge, MA 02138. Channels C-1-4 at Prudential Center Tower, Boston (lat. 42° 20' 50", long. 71° 04' 57"); 789-ft., 10-w each.

* **Boston**—WHR-758, Emerson College, 17 Quincy St., Cambridge, MA 02138. Channels C-2-4 at Prudential Center Tower, Boston (lat. 42° 20' 50", long. 71° 04' 57"); 789-ft., 10-w each.

* **Boston**—NEW, Hispanic Information & Telecommunications Network Inc., Suite 225, 80 E. 11th St., New York, NY 10003. Channels A-3-4 at 800 Boylston, Boston (lat. 42° 20' 50", long. 71° 04' 57"); 756-ft., 10-w each.

Danvers—WAL-20, Boston Catholic TV Center Inc., 25 Granby St., Boston, MA 02115. Channels G-1-4 at Catholic Chapel, Danvers State Hospital (lat. 42° 34' 57", long. 70° 59' 15"); 102-ft., 10-w each.

Framingham—KLC-85, Boston Catholic TV Center Inc., 25 Granby St., Boston, MA 02115. Channels G-1-4 at Nobscot Hill, Framingham (lat. 42° 20' 46", long. 71° 27' 05"); 83-ft., 10-w each.

* **Hampshire, Hampden & Franklin Counties**—WHR-793, WGBH Educational Foundation, 125 Western Ave., Boston, MA 02134. Channels A-1-4 at Mount Tom, Holyoke (lat. 42° 14' 30", long. 72° 38' 54"); 100-ft., 10-w each.

* **Lynn**—NEW, North Shore Community College, Three Essex St., Beverly, MA 01915. Channels A-1-4 at High Rock Peak, 0.2-mi. due N of Post Office, Lynn (lat. 42° 28' 05", long. 70° 56' 49"); 105-ft.

* **Lynn**—NEW, North Shore Community College, Three Essex St., Beverly, MA 01915. Channel C-1 at North Shore Community College, Lynn Campus, 300 Broad St., Lynn (lat. 42° 27' 39", long. 70° 56' 38"); 65-ft., 1-w.

* **Middlesex, Norfolk, Essex & Suffolk Counties**—WHR-789, WGBH Educational Foundation, 125 Western Ave., Boston, MA 02134. Channels A-1-4 at Great Blue Hill near Milton (lat. 42° 12' 42", long. 71° 06' 51"); 129-ft., 10-w each.

North Dartmouth—WOG-94, Southeastern Massachusetts U., Old Westport Rd., North Dartmouth, MA 02747. Channel G-4 at Old Westport Rd., North Dartmouth (lat. 41° 37' 43", long. 71° 00' 25"); 250-ft., 10-w.

West Barnstable—WHR-833, Southeastern Massachusetts U., Old Westport Rd., North Dartmouth, MA 02747. Channels D-1-4 at

Cape Cod Community College Arts Center (lat. 41° 41' 29", long. 70° 20' 18"); 99-ft., 10-w each. Equipment: Emcee transmitter; Andrew antenna.

* **Worcester County**—WHR-788, WGBH Educational Foundation, 125 Western Ave., Boston, MA 02134. Channels A-1-4 at Mount Asnebumskit, Paxton (lat. 42° 18' 10", long. 71° 53' 51"); 200-ft., 10-w each.

MICHIGAN

* **Ann Arbor**—NEW, National Conference on Citizenship, Suite 1250, 1133 15th St. NW, Washington, DC 20005. Channels G-1-4 at 1.5-mi. NE of Ann Arbor (lat. 42° 15' 04", long. 83° 48' 28"); 140-ft., 10-w each.

* **Carleton**—NEW, Wayne County Intermediate School District, 33500 Van Born Rd., Wayne, MI 48184. Channels C-1-4 at Exeter Rd. at Labo Rd., Carleton (lat. 42° 01' 35", long. 83° 25' 02"); 300-ft., 10-w each.

Clinton Twp.—WHR-914, Macomb Intermediate School District, 44001 Garfield Rd., Mount Clemens, MI 48044. Channels B-3-4 at One Radio Plaza, Royal Oak Twp. (lat. 42° 27' 13", long. 83° 09' 50"); 1000-ft., 50-w each. Equipment: ITS transmitter; Alford antenna.

Detroit—KTB-98, Detroit Board of Education, 5057 Woodward St., Detroit, MI 48202. Channels C-2-3 at One Radio Plaza, Royal Oak Twp. (lat. 42° 27' 13", long. 83° 09' 50"); 1000-ft., 50-w each. Equipment: ITS transmitter; Alford antenna.

Detroit—WDV-66, U. of Michigan, Room 248, W. Engineering Bldg., Ann Arbor, MI 48104. Channels G-1-2 at 9345 Lawton St., Detroit (lat. 42° 22' 55", long. 83° 06' 50"); 425-ft., 10-w each.

Detroit—KVP-20, Wayne State U., 70 W. Palmer, Detroit, MI 48202. Channels E-1-2.

Detroit—WAK-57, Wayne State U., 70 W. Palmer, Detroit, MI 48202. Channels B-1-2 at One Radio Plaza, Royal Oak Twp. (lat. 42° 27' 13", long. 83° 09' 50"); 1000-ft., 50-w each.

East Lansing—WHR-735, Board of Trustees, Michigan State U., Communications Arts Bldg., East Lansing, MI 48824. Channels D-1-4 at Dobie Rd., Okemas (lat. 42° 42' 08", long. 84° 24' 51"); 1034-ft., 100-w each.

* **East Lansing**—WHR-734, Board of Trustees, Michigan State University, Communications Arts Bldg., East Lansing, MI 48824. Channels C-1-4 at Dobie Rd., Okemas (lat. 42° 42' 08", long. 84° 24' 51"); 1034-ft., 100-w each.

Emmett—WHR-610, Archdiocese of Detroit, 305 Michigan Ave., Detroit, MI 48226. Channels D-1-3 at SE corner of Brandon & Bricker Rds. (lat. 42° 39' 37", long. 82° 43' 48"); 300-ft., 10-w each.

Emmett—WHR-629, Macomb Intermediate School District, 44001 Garfield Rd., Mount Clemens, MI 48044. Channels G-1-2 at SE corner of Brandon & Bricker Rds., Emmett (lat. 42° 59' 37", long. 82° 43' 48"); 300-ft., 10-w each.

* **Kalamazoo**—NEW, Northern Arizona U. Foundation, Box 4114, Flagstaff, AZ 86011.

Channels C-1-4 at Enzian Rd., 2.9-mi. SSW of Prairieville (lat. 42° 28' 32", long. 85° 29' 22"); 290-ft., 100-w each.

* **Lansing & East Lansing**—WHR-573, PBS, 1320 Braddock Place, Alexandria, VA 22314. Channels A-1-4 at Communication Arts & Science Bldg., Michigan State U., 84 Wilson Blvd., East Lansing (lat. 42° 43' 20", long. 84° 28' 53"); 114-ft., 10-w each.

* **Macomb County**—NEW, Macomb Intermediate School District, 44001 Garfield Rd., Mount Clemens, MI 48044. Channels B-3-4 at Radio Dr., Clinton Twp. (lat. 42° 32' 39", long. 82° 54' 09"); 432-ft., 10-w each.

* **Milford**—WHR-633, Oakland Schools, 2100 Pontiac Lake Rd., Pontiac, MI 48054. Channels B-1-2 at E. L. Johnson School, 515 General Motors Rd. (lat. 42° 34' 55", long. 83° 36' 34"); 300-ft., 10-w each.

* **Pontiac**—WHR-508, Oakland Schools, 2100 Pontiac Lake Rd., Pontiac, MI 48054. Channels B-3-4 at One Radio Plaza, Royal Oak Twp. (lat. 42° 27' 13", long. 83° 09' 50"); 1000-ft., 50-w each. Equipment: ITS transmitter; Alford antenna.

Royal Oak—WHQ-422, Archdiocese of Detroit, 305 Michigan Ave., Detroit, MI 48226. Channels A-1-4 at One Radio Plaza, Detroit (lat. 42° 27' 13", long. 83° 09' 50"); 662-ft., 50-w each.

Royal Oak Twp.—WHR-916, Wayne County Intermediate School District, 33500 Van Dorn Rd., Wayne, MI 48184. Channels C-1-4 at One Radio Plaza, Royal Oak Twp. (lat. 42° 27' 13", long. 83° 09' 50"); 1000-ft., 50-w each. Equipment: ITS transmitter; Alford antenna.

Southfield—WHR-915, Detroit Educational TV Foundation, 7441 Second Blvd., Detroit, MI 48202. Channels D-2-4 at One Radio Plaza, Royal Oak Twp. (lat. 42° 27' 13", long. 83° 09' 50"); 1000-ft., 50-w each. Equipment: ITS transmitter; Alford antenna.

Springfield—WHR-924, Oakland Schools, 2100 Pontiac Lake Rd., Pontiac, MI 48054. Channels B-3-4 at Bridge Lake & Rattalee Lake Rds. (lat. 42° 46' 20", long. 83° 28' 00"); 300-ft., 10-w each. Equipment: Emcee transmitter; Bogner antenna.

University Center—WHA-955, Delta College, WUCM-TV, University Center, MI 48710. Channels B-1-4 at Delta Rd., 5.5-mi. SSW of Bay City (lat. 43° 33' 43", long. 83° 58' 54"); 260-ft., 10-w each.

* **Wayne, Oakland & Macomb Counties**—NEW, Detroit Educational Television Foundation, 7441 2nd Blvd., Detroit, MI 48202. Channels D-1-4 at 26945 W. Eleven Mile Rd., Southfield (lat. 42° 29' 01", long. 83° 18' 44"); 500-ft., 50-w each.

* **Wayne, Oakland & Macomb Counties**—NEW, Detroit Educational Television Foundation, 7441 Second Blvd., Detroit, MI 48202. Channels B-3-4 at One Radio Plaza, Detroit (lat. 42° 27' 13", long. 83° 09' 50"); 500-ft., 10-w each.

MINNESOTA

* **Appleton**—WHR-678, West Central Minnesota ETV Corp., 25 S. Miles St., Ap

pleton, MN 56208. Channels C-1-4 at 2.8-mi. S of Appleton (lat. 45° 10' 04", long. 95° 59' 54"); 440-ft., 50-w each.

* **Appleton**—WHR-859, West Central Minnesota ETV Corp., 25 S. Miles St., Appleton, MN 56208. Channels A-1-4 at 2.8-mi. S of Appleton (lat. 45° 10' 04", long. 95° 59' 54"); 437-ft., 10-w each. Equipment: Andrew antenna.

Ashby—WHR-743, Independent School District No. 261, 300 Birch St., Ashby, MN 56309. Channels G-1-4 at 6-mi. from Ashby (lat. 46° 09' 38", long. 95° 44' 24"), 300-ft., 10-w each. Equipment: Emcee transmitter; Bogner antenna.

* **Ashby**—WHR-738, Minnesota Independent School District No. 261, Box C, 300 Birch St., Ashby, MN 56309. Channel G-2 at Ashby School (lat. 46° 05' 38", long. 95° 49' 15"); 88-ft., 10-w.

* **Battle Lake**—WHR-741, Minnesota Independent School District No. 542, Box 1280, Battle Lake, MN 56515. Channel G-4 at Battle Lake School (lat. 46° 17' 06", long. 95° 43' 12"); 88-ft., 10-w.

* **Bemidji**—WHR-600, PBS, 1320 Braddock Place, Alexandria, VA 22314. Channels A-1-4 at Deputy Hall, Bemidji State U., Bemidji (lat. 47° 28' 54", long. 94° 52' 30"); 63-ft., 10-w each.

Bertha, Eagle Bend & Clarissa—WHB-843, Minnesota Independent School District No. 786, Bertha, MN 56437. Channel A-1 at Bertha-Hewitt School Bldg. (lat. 46° 15' 51", long. 95° 03' 43"); 145-ft., 0.1-w.

* **Buffalo**—WHR-847, Sherburne Wright Educational Tech. Cooperative, Box 897, Monticello, MN 55362. Channels G-1-4 at Hwy. 25, North Buffalo (lat. 45° 11' 31", long. 93° 52' 18"); 253-ft., 10-w each.

Chandler—WHR-660, Minnesota Tele-Media, Southwest State U., Marshall, MN 56258. Channels B-1-4 at Fifth & Ryan Sts., Chandler (lat. 43° 55' 52", long. 95° 56' 54"); 200-ft., 10-w each.

Clarissa—WHB-842, Minnesota Independent School District No. 789, Leslie St., Clarissa, MN 56440. Channel A-3 at grounds of Clarissa public school (lat. 46° 07' 30", long. 94° 57' 14"); 145-ft., 0.1-w.

* **Deer Creek**—WHR-742, Minnesota Independent School District No. 543, Deer Creek Public School, Deer Creek, MN 56527. Channel G-1 at Deer Creek School (lat. 46° 23' 24", long. 95° 19' 33"); 88-ft., 10-w.

* **Duluth**—WHR-751, Greater Minnesota Communications Group. Channels G-1-4 at Orange & 13th Sts. (lat. 46° 47' 20", long. 92° 07' 04"); 403-ft., 10-w each. Equipment: Emcee transmitter; Andrew antenna.

* **Duluth**—WHR-570, PBS, 1320 Braddock Place, Alexandria, VA 22314. Channels A-1-4 at 410 W. Tenth St., Duluth (lat. 46° 47' 21", long. 92° 06' 51"); 200-ft., 10-w each.

* **Duluth**—NEW, Minnesota Public Radio Inc., 45 E. Eighth St., St. Paul, MN 55101. Channels G-1-4 at Orange & 13th Sts. (lat. 46° 47' 20", long. 92° 07' 04"); 330-ft., 10-w each.

Eagle Bend, Bertha-Hewitt & Clarissa—WHG-355, Minnesota Independent School District No. 790, Park Ave. &

Main St., Eagle Bend, MN 56446. Channels C-1-4 at Eagle Bend Public School Bldg., Eagle Bend (lat. 46° 09' 55", long. 95° 02' 31"); 135-ft., 10-w each.

* **Elbow Lake**—WHR-739, Minnesota Independent School District No. 263, 411 First St. SE, Elbow Lake, MN 56531. Channel G-1 at Elbow Lake School (lat. 45° 59' 26", long. 95° 58' 10"); 88-ft., 10-w.

* **Ivanhoe**—WHR-853, Minnesota Tele-Media, Southwest State U., Marshall, MN 56258. Channels A-1-4 at 421 N. Rebecca (lat. 44° 27' 51", long. 96° 15' 07"); 300-ft., 10-w each.

* **Jeffers**—WHR-805, Minnesota Tele-Media, Southwest State U., Marshall, MN 56258. Channels C-1-4 at Clark St., Jeffers (lat. 44° 03' 36", long. 95° 11' 44"); 300-ft., 10-w each. Requests modification of license to change station location to 4-mi. S of Jeffers, NW of town hall (lat. 44° 00' 14", long. 95° 12' 04"); 301-ft. Equipment: Bogner antenna.

Magnolia—WHR-663, Minnesota Tele-Media, Southwest State U., Marshall, MN 56258. Channels D-1-4 at Magnolia Public School, Magnolia (lat. 43° 38' 45", long. 96° 05' 02"); 200-ft., 10-w each.

* **Mankato**—WHR-754, Minnesota Public Radio Inc., 45 E. Eighth St., St. Paul, MN 55101. Channels A-1-4 at 734 Marsh St., Mankato (lat. 44° 10' 01", long. 93° 59' 27"); 62-ft., 10-w each.

Maple Grove—KVI-64, Independent School District No. 279, 317 Second Ave. N, Osseo, MN 55369. Channel A-1 at 10223 93rd Ave. N (lat. 46° 07' 21", long. 93° 24' 42").

* **Marshall**—WHR-852, Minnesota Tele-Media, Southwest State U., Marshall, MN 56258. Channels G-1-4 at 1.2-mi. N of the junction of Rtes. 19 & 23 (lat. 44° 28' 05", long. 95° 45' 25"); 300-ft., 10-w each.

Minneapolis—WIG-33, U. of Minnesota, 107 Main, Minneapolis, MN 55455. Channels C-3-4 at Electrical Engineering Bldg., U. of Minnesota (lat. 44° 58' 32", long. 93° 13' 57"); 93-ft., 0.25-w each.

Minneapolis—WIG-34, U. of Minnesota, 107 Main, Minneapolis, MN 55455. Channels G-1-4 at 1.5-mi. SE of Hader on SW side of US Hwy. 52, Hader (lat. 44° 21' 02", long. 92° 46' 53"); 400-ft., 0.25-w each

Minneapolis—WIG-35, U. of Minnesota, 107 Main, Minneapolis, MN 55455. Channels E-3-4 at Foshay Tower, Marquette Ave. & Ninth St., Minneapolis (lat. 44° 58' 28", long. 93° 16' 17"); 151-ft., 10-w each.

* **Minneapolis**—WHR-487, Twin Cities Schools Telecommunications Group Inc., 1640 Como Ave., St. Paul, MN 55108. Channels G-1-4 at IDS Center, 80 S. Eighth St., Minneapolis (lat. 44° 58' 32", long. 93° 16' 18"); 10-w each.

* **Minneapolis**—NEW, Hispanic Information & Telecommunications Network Inc., Suite 225, 80 E. 11th St., New York, NY 10003. Channels D-1-4 at IDS Bldg., Minneapolis (lat. 44° 58' 31", long. 93° 16' 19"); 816-ft., 10-w each.

* **Minneapolis**—NEW, Minnesota Public Radio Inc., 45 E. Eighth St., St. Paul, MN 55101. Channels A-1-4 at 200 S. Sixth St., Minneapolis (lat. 44° 58' 37", long. 93° 16' 04"); 575-ft., 10-w each.

Instructional Television—Minnesota

* **Minneapolis-St. Paul**—NEW, Twin Cities Schools Telecommunications Group Inc., 1640 Como Ave., St. Paul, MN 55108. Channels D-1-4 at 80 S. Eighth St., Minneapolis (lat. 44° 58' 32", long. 93° 16' 18"); 795-ft., 10-w each.

Morgan—WHR-905, Minnesota Tele-Media, Southwest State U., Marshall, MN 56258. Channels D-1-4 at 310 Somerville Ave. (lat. 44° 25' 05", long. 94° 55' 35"); 300-ft., 10-w each. Equipment: Comwave transmitter; Bogner antenna.

New London—WHR-784, Minnesota Tele-Media, Southwest State U., Marshall, MN 56258. Channels G-1-4 at intersection of Norwood St. & Fifth Ave. SW (lat. 45° 17' 35", long. 94° 56' 43"); 300-ft., 10-w each. Equipment: Comwave transmitter; Bogner antenna.

Okabena—WHR-803, Minnesota Tele-Media, Southwest State U., Marshall, MN 56258. Channels C-1-4 at Sioux City Ave. & Milbrath St. (lat. 44° 03' 36", long. 95° 11' 44"); 351-ft., 10-w each. Equipment: M/A-Com transmitter; Andrew antenna.

Parker Prairie—WHR-730, Independent School District No. 790, Park Ave. & Main St., Eagle Bend, MN 56446. Channel A-2 at West Elm St. & Otter Ave., Eagle Bend (lat. 46° 09' 01", long. 95° 19' 40"); 75-ft., 1-w.

* **Rochester**—WHR-753, Minnesota Public Radio Inc., 45 E. Eighth St., St. Paul, MN 55101. Channels B-1-4 at Fourth St. & Tenth Ave., Rochester (lat. 44° 01' 11", long. 92° 28' 39"); 130-ft., 10-w each.

* **St. Cloud**—WHR-750, Minnesota Public Radio Inc., 45 E. Eighth St., St. Paul, MN 55101. Channels B-1-4 at 400 First St. S, St. Cloud (lat. 45° 33' 36", long. 94° 09' 20"); 118-ft., 10-w each.

* **St. Paul**—WHR-497, Minnesota Public Radio Inc., 45 E. Eighth St., St. Paul, MN 55101. Channels B-1-4 at 332 Minnesota St., St. Paul (lat. 44° 56' 45", long. 93° 05' 31"); 497-ft., 10-w each.

* **St. Paul-Minneapolis**—WHR-636, Regents of U. of Minnesota. Channels C-1-4 at KTCV-TV transmitter site, St. Paul (lat. 45° 03' 29.5", long. 93° 07' 27.0"); 500-ft., 10-w each.

Staples—WHR-731, Independent School District No. 709, Park Ave. & Main St., Eagle Bend, MN 56446. Channel A-4 at Third St. N, Staples (lat. 46° 21' 36", long. 94° 47' 39"); 160-ft., 1-w.

* **Underwood**—WHR-740, Minnesota Independent School District No. 550, Underwood Public School, Underwood, MN 56586. Channel G-3 at Underwood School (lat. 46° 16' 57", long. 95° 52' 18"); 88-ft., 10-w.

MISSOURI

Columbia—KXY-61, U. of Missouri, 116 Jesse Hall, Columbia, MO 65201. Channels C-1-2 at Jesse Hall.

* **Creve Coeur**—WHR-864, Cooperating School Districts St. Louis Suburban Area Inc., 1460 Craig Rd., St. Louis, MO 63146. Channels G-1-4 at 0.7-mi. N of Creve Coeur (lat. 38° 40' 59", long. 90° 26' 29"); 273-ft., 10-w each. Granted modification of CP to change station location to Lodestar

Tower, 7555 Mackenzie Rd., St. Louis (lat. 38° 34' 24", long. 90° 19' 30"); 1004-ft.

Joplin—WHR-956, Board of Regents—Missouri Southern State College, Newman & Duquesne Rds., Joplin, MO 64801. Channels A-1-4 at TV studio, Newman St. (lat. 37° 05' 48", long. 94° 27' 51"); 171-ft., 20-w each. Equipment: Emcee transmitter; Andrew antenna.

Kansas City—WHR-531, Public TV 19 Inc., 125 E. 31st St., Kansas City, MO 64108. Channels A-1-4 at KCPT(TV) transmitter site, Kansas City (lat. 39° 04' 59", long. 94° 28' 49"); 500-ft., 10-w each.

* **Kansas City**—WHR-511, Instructional Telecommunications Foundation Inc., Box 6060, Boulder, CO 80306. Channels C-1-4 at 911 Main St. (lat. 39° 06' 12", long. 94° 34' 57"); 427-ft., 10-w each. Equipment: Bogner antenna.

* **Kansas City**—WHR-523, National U. of the Air Inc., Box 177, Williamsburg, VA 23187-0177. Channels C-1-4 at 911 Main St., Kansas City (lat. 39° 06' 12", long. 94° 34' 57"); 426-ft., 10-w each.

* **Kansas City**—NEW, National Conference on Citizenship, Suite 1250, 1133 15th St. NW, Washington, DC 20005. Channels B-1-4 at 911 Main St., Kansas City (lat. 39° 06' 12", long. 94° 34' 57"); 409-ft., 10-w each.

* **Kansas City**—NEW, Northern Arizona U. Foundation, Box 4114, Flagstaff, AZ 86011. Channels G-1-4 at 911 Main St., Kansas City (lat. 39° 06' 12", long. 94° 34' 57"); 427-ft., 100-w each.

Springfield—WHR-554, Ozark Public Telecommunications Inc. Channels A-1-4 at 1101 N. Summit, Springfield (lat. 37° 13' 11", long. 93° 17' 03"); 140-ft., 10-w each.

* **St. Clair**—NEW, National Conference on Citizenship, Suite 1250, 1133 15th St. NW, Washington, DC 20005. Channels D-1-4 at 0.5-mi. NE of St. Clair (lat. 38° 20' 45", long. 90° 58' 50"); 140-ft., 10-w each.

St. Louis—WHR-806, Human Instructional TV Educational Center, Box 59, Religious Center, Edwardsville, IL 62026. Channels B-1-4 at 5489 Butler Hill Rd. (lat. 38° 28' 56", long. 90° 23' 53"); 1073-ft., 10-w each. Equipment: Comwave transmitter; Andrew antenna.

* **St. Louis**—WHR-865, Missouri Baptist College (ITFS Corp.), Box 4114, Flagstaff, AZ 86011. Channels G-1-2 at 720 Olive St. (lat. 38° 37' 42", long. 90° 11' 32"); 419-ft., 10-w each. Equipment: Comwave transmitter; Andrew antenna.

* **St. Louis**—WHR-588, St. Louis Community College. Channels C-1-4 at 5489 Butler Hill Rd. at Hageman, 14-mi. SW of St. Louis (lat. 38° 28' 56", long. 90° 23' 53"); 450-ft., 10-w each.

* **St. Louis**—WHG-332, St. Louis Regional Educational & Public TV Commission, 6996 Millbrook Blvd., St. Louis, MO 63130. Channels A-1-4 at 5489 Butler Hill Rd., St. Louis (lat. 38° 34' 37", long. 90° 24' 28"); 40-ft., 10-w each.

* **St. Louis**—NEW, National U. of the Air Inc., Suite 1250, 1133 15th St. NW, Washington, DC 20005. Channels G-1-4 at Laclede Bldg. (lat. 38° 34' 42", long. 90° 11' 32"); 460-ft., 10-w each.

MONTANA

Billings—WHR-682, St. Vincent Hospital & Health Center, Box 35200, Billings, MT 59107-5200. Channels A-1-4 at Scarifice Cliff (lat. 45° 46' 04", long. 108° 27' 27"); 200-ft., 10-w each.

NEBRASKA

* **Angora**—WHR-452, U. of Nebraska Board of Regents, 3835 Holdrege St., Lincoln, NE 68583. Channel F-1 at 4-mi. E of Angora on County Rd. (lat. 41° 50' 24", long. 103° 03' 18"); 10-w.

Elkhorn—WHR-890, Metro Technical Community College Area, Box 3777, Omaha, NE 68103. Channels G-1-4 at 206 W. Dodge Rd., Elkhorn (lat. 41° 15' 52", long. 96° 14' 25"); 400-ft., 10-w each. Equipment: ITS transmitter; Andrew antenna.

Lincoln—WHB-820, U. of Nebraska Board of Regents, 3835 Holdrege St., Lincoln, NE 68583. Channels F-1-4 at 1800 N. 33rd St., Lincoln (lat. 40° 49' 52", long. 96° 40' 18"); 89-ft., 10-w each. Equipment: Emcee transmitter; Andrew antenna.

* **Lincoln**—WCG-671, U. of Nebraska Board of Regents, 3835 Holdrege St., Lincoln, NE 68583. Channel G-4 at 1800 N. 33rd St., Lincoln (lat. 40° 49' 52.4", long. 96° 40' 18.2"); 100-ft., 0.002-w.

* **Lincoln**—WCG-672, U. of Nebraska Board of Regents, 3835 Holdrege St., Lincoln, NE 68583. Channels G-1-3 at Cather Hall, 17th & Vine Sts., Lincoln (lat. 40° 49' 09", long. 96° 41' 48"); 138-ft., 0.002-w each. Requests CP to move station location to 1800 N. 33rd St., Lincoln.

* **Lincoln**—WHR-811, U. of Nebraska Board of Regents, 3835 Holdrege St., Lincoln, NE 68583. Channels B-1-4 at 1800 N. 33rd St., Lincoln (lat. 40° 49' 52", long. 96° 40' 18"); 89-ft., 10-w each.

Memphis—WHG-314, U. of Nebraska Board of Regents, 3835 Holdrege St., Lincoln, NE 68583. Channel F-1 at 1.25-mi. W, 3-mi. N of Memphis (lat. 41° 08' 18", long. 96° 27' 19"); 122-ft., 10-w. Equipment: Emcee transmitter; Andrew antenna.

Omaha—KWU-42, Omaha City School District, 3902 Davenport St., Omaha, NE 68131. Channels A-1-2 at Maple & 52nd Sts., Omaha (lat. 41° 17' 09", long. 95° 59' 36"); 105-ft., 10-w each.

Omaha—KWU-43, Omaha City School District, 3902 Davenport St., Omaha, NE 68131. Channels D-1-2 at 12200 Burke Blvd., Omaha (lat. 41° 15' 43", long. 96° 06' 04"); 45-ft., 10-w each. Requests CP to change transmitter to 3219 Cuming St., Omaha, 0.1-w.

* **Omaha**—WHR-724, U. of Nebraska Board of Regents, 3835 Holdrege St., Lincoln, NE 68583. Channels C-1-4 at U. of Nebraska, Omaha Campus (lat. 41° 15' 28", long. 96° 00' 32"); 320-ft., 100-w each.

* **Omaha**—WHR-812, U. of Nebraska Board of Regents, 3835 Holdrege St., Lincoln, NE 68583. Channels B-1-4 at U. of Nebraska, Omaha Campus (lat. 41° 15' 28", long. 96° 00' 32"); 320-ft., 100-w each.

NEVADA

* **Carson City**—WHR-774, U. of Nevada at Reno, 900 N. Virginia, Reno, NV 89557. Channels C-1-4 at McClellan Peak, 6.6-mi. NNE of Carson City (lat. 39° 15' 21", long. 119° 42' 37") 20-w each.

* **Gardnerville**—WHR-775, U. of Nevada, 900 N. Virginia, Reno, NV 89557. Channel B-1 Douglas County Law Enforcement, 1625 Eighth St., Minden B 1 (lat. 38° 57' 20", long. 119° 45' 57") 10-w.

Las Vegas—KZH-32, Clark County School District, 4210 Channel 10 Dr., Las Vegas, NV 89109. Channels C-1-4 at Whitney Mesa, 7.4-mi. SE of Las Vegas (lat. 36° 05' 08", long. 115° 03' 57"); 320-ft., 10-w each. Granted modification of license to move station to KLVX(TV) studio (lat. 36° 06' 42", long. 115° 07' 12"); 262-ft.

Las Vegas—KZH-33, Clark County School District, 2632 E. Flamingo Rd., Las Vegas, NV 89121. Channels A-1-4 at 100 E. Fremont St., Las Vegas (lat. 36° 10' 17", long. 115° 08' 36"); 258-ft., 10-w each. Granted modification of license to change station location to Fitz Hotel, 301 E. Fremont St., Las Vegas (lat. 36° 10' 11", long. 115° 08' 31").

* **Las Vegas**—NEW, Hispanic Information & Telecommunications Network Inc., Suite 225, 80 E. 11th St., New York, NY 10003. Channels B-1-4 at Black Mountain, 2.2-mi. SW of Henderson (lat. 36° 00' 30", long. 115° 00' 20"); 64-ft., 10-w each.

* **Las Vegas**—NEW, Instructional Telecommunications Foundation Inc., Box 6060, Boulder, CO 80306. Channels G-1-4 at Black Mountain, Arden Radio Facility, Las Vegas (lat. 35° 56' 50", long. 115° 03' 01"); 60-ft., 10-w each.

* **Las Vegas**—NEW, National Conference on Citizenship, Suite 1250, 1133 15th St. NW, Washington, DC 20005. Channels D-1-4 at Black Mountain, Las Vegas (lat. 38° 00' 30", long. 115° 00' 20"); 103-ft., 10-w each.

* **Reno**—WHR-773, U. of Nevada, 900 N. Virginia, Reno, NV 89557. Channels A-1-4 at Red Peak, 3.2-mi. N of Reno, 38-ft., 20-w each.

NEW JERSEY

* **Montclair**—WHR-821, New Jersey Public Bcstg. Authority, 1573 Parkside Ave., Trenton, NJ 08638. Channels G-1-4 at 42 Clove Rd. (lat. 40° 51' 53", long. 74° 12' 03"); 300-ft., 10-w each.

* **Piscataway**—NEW, Rutgers, The State U. of New Jersey, Office of Radio & TV, Alexander Johnson Hall, New Brunswick, NJ 08903. Channels D-2, 4 at Rutgers Television Bldg., Berrue Circle (lat. 40° 31' 29", long. 74° 25' 53"); 204-ft., 10-w each.

Union City—WGM-95, Union Twp. Schools, 2369 Morris Ave., Union, NJ 07083. Channel C-1 at Third St., Union (lat. 40° 42' 17", long. 74° 17' 06"); 77-ft., 10-w.

Warren Twp.—WHR-822, New Jersey Public Broadcasting Authority, 1573 Parkside Ave., Trenton, NJ 08638. Channels G-1-4 at 204-A Mount Horeb Rd. (lat. 40° 37' 17", long. 74° 30' 10"); 401-ft., 10-w each. Equipment: Emcee transmitter.

West Windsor Twp.—WOW-99, Mercer County Community College, 101 W. State St., Trenton, NJ 08608. Channel B-1 at 1200 Old Trenton Rd., West Windsor Twp. (lat. 40° 15' 30", long. 73° 38' 59"); 204-ft., 10-w.

NEW MEXICO

Albuquerque—WHR-551, U. of New Mexico & Board of Education, Albuquerque Public Schools, 1130 University Blvd. NE, Albuquerque, NM 87102. Channels B-1-4 at Sandia Crest, approximately 13-mi. NE of Albuquerque (lat. 35° 12' 45", long. 106° 26' 58"); 48-ft., 10-w each. Equipment: Bogner antenna.

Albuquerque—WHR-672, U. of New Mexico & Board of Education, Albuquerque Public Schools, 1130 University Blvd. NE, Albuquerque, NM 87102. Channels G-1-4 at KNME-TV transmitter site, Albuquerque (lat. 35° 12' 44", long. 106° 26' 57"); 88-ft., 100-w each.

* **Albuquerque**—NEW, Northern Arizona U. Foundation, Box 4114, Flagstaff, AZ 86011. Channels C-1-4 at Nine Mile Hill, W of Albuquerque on Hwy. 40 (lat. 35° 04' 30", long. 106° 47' 20"); 100-ft., 100-w each.

* **Los Alamos**—WHR-756, U. of New Mexico & Board of Education, Albuquerque Public Schools, 1130 University Blvd. NE, Albuquerque, NM 87102. Channel C-4 at Los Alamos National Lab, Bldg. TA-46 (lat. 35° 51' 15", long. 106° 16' 53"); 60-ft., 10-w.

NEW YORK

Albany—WHR-885, National Conference on Citizenship, Suite 1250, 1133 15th St. NW, Washington, DC 20005. Channels D-1-4 at Helderberg Mountain, Albany (lat. 42° 38' 13", long. 73° 59' 51"); 203-ft., 10-w each. Requests modification of CP to change station location to NE of Camp Pinnacle (lat. 42° 38' 09", long. 74° 00' 04"); 120-ft.

Albany—WHR-886, Northern Arizona U. Foundation, Box 4114, Flagstaff, AZ 86011. Channels G-1-4 at Beaver Dam Rd., Albany (lat. 42° 38' 12", long. 73° 59' 45"); 190-ft., 100-w each. Requests modification of CP to change station location to NE of Camp Pinnacle (lat. 42° 38' 09", long. 74° 00' 04"); 120-ft.

* **Amityville**—NEW, Roman Catholic Diocese of Rockville Centre, 50 North Park Ave., Rockville Centre, NY 11570. Channels G-1-4 at Albany Ave., Amityville (lat. 40° 42' 15", long. 73° 25' 17"); 100-ft., 10-w each.

Balmat—WHR-701, BOCES of St. Lawrence & Lewis Counties, Box 231, Outer State St., Canton, NY 13617. Channels A-1-4 at Balmat, 0.5-mi. E of Sylvia Lake (lat. 44° 15' 18", long. 75° 24' 01"); 175-ft., 10-w each. Requests modification of CP to change station to 0.12-mi. S of Rte. 37 & 0.64-mi. E of Balmat (lat. 44° 15' 11", long. 75° 22' 59"); 180-ft.

Beacon—KRS-85, Dept. of Education/Archdiocese of New York, 215 Seminary Ave., Yonkers, NY 10704. Channels E-1-4 at Mount Beacon, Beacon.

Brooklyn—KNZ-69, Trans Video Communications Inc., 75 Greene Ave.,

Brooklyn, NY 11238. Channels B-1-4 at 19th & Prospect Park W.

Brooklyn—KVS-31, Trans Video Communications Inc., 75 Greene Ave., Brooklyn, NY 11238. Channels F-1-4 at 1-15 Monitor St.

Buffalo—WDG-55, State U. of New York, Parker Engineering Bldg., Buffalo, NY 14214. Channel G-1 at 3415 Main St., Buffalo (lat. 42° 57' 20", long. 78° 49' 01"); 150-ft., 10-w.

* **Buffalo**—NEW, Hispanic Information & Telecommunications Network Inc., Suite 225, 80 E. 11th St., New York, NY 10003. Channels G-2-4 at Marine Midland Center, Buffalo (lat. 42° 52' 47", long. 78° 52' 36"); 568-ft., 10-w each.

* **Buffalo**—NEW, Western New York Public Bcstg. Association, 184 Barton St., Buffalo, NY 14240. Channels A-3-4 at 2077 Elmwood Ave., Buffalo (lat. 42° 57' 14", long. 78° 52' 37"); 742-ft., 10-w each.

* **Buffalo**—NEW, Western New York Public Bcstg. Association, 184 Barton St., Buffalo, NY 14240. Channels B-3-4 at 2077 Elmwood Ave., Buffalo (lat. 42° 57' 14", long. 78° 52' 37"); 742-ft., 10-w each.

* **Buffalo**—NEW, Western New York Public Bcstg. Association, 184 Barton St., Buffalo, NY 14240. Channels C-1-4 at 2077 Elmwood Ave., Buffalo (lat. 42° 57' 14", long. 78° 52' 37"); 742-ft., 10-w each.

* **Buffalo**—NEW, Western New York Public Bcstg. Association, 184 Barton St., Buffalo, NY 14240. Channels D-1-4 at 2077 Elmwood Ave., Buffalo (lat. 42° 57' 14", long. 78° 52' 37"); 742-ft., 10-w each.

Canton—WHR-700, BOCES of St. Lawrence & Lewis Counties, Box 231, Outer State St., Canton, NY 13617. Channel G-2 at Madrid Rd., Canton (lat. 44° 36' 34", long. 75° 09' 57"); 180-ft., 10-w.

Central Islip—KNZ-68, Roman Catholic Diocese of Rockville Centre, 50 North Park Ave., Rockville Centre, NY 11570. Channels B-1-4 at intersection of Wheeler Rd. & Motor Pkwy. (St. John's Cemetery), Central Islip.

Edwards—WHR-699, BOCES of St. Lawrence & Lewis Counties, Box 231, Outer State St., Canton, NY 13617. Channel G-3 at Edward High School (lat. 44° 19' 43", long. 75° 15' 05"); 160-ft., 10-w. Equipment: Comwave transmitter; Anixter-Mark antenna.

Franklin Square—KHD-21, Sewanhaka Central High School, Park District, Ridge Rd., Sewanhaka-Elmont High School, Elmont, NY 11003. Channels A-2-3 at 230 Poppy Ave., Franklin Square.

Fredonia—WAQ-310, BOCES of Chautauqua County, Box 250, Fredonia, NY 14063. Channel C-1 at Boces Center, SE of intersection of Water St. & Webster Rd., Fredonia (lat. 42° 25' 08", long. 79° 18' 40"); 200-ft., 10-w.

Gloversville—WHR-900, Gloversville School District, 90 N. Main St., Gloversville, NY 12078. Channel C-2 at 524 N. Perry St., Gloversville (lat. 43° 02' 37", long. 74° 22' 11"); 147-ft., 10-w. Equipment: Emcee transmitter; Andrew antenna.

Gouverneur—WHR-698, BOCES of St. Lawrence & Lewis Counties, Box 231, Outer State St., Canton, NY 13617. Channel G-1

at East Barney St., Gouverneur (lat. 44° 20' 29", long. 75° 27' 56"); 180-ft., 10-w. Equipment: Comwave transmitter; Anixter-Mark antenna.

Harrisville—WHR-703, BOCES of St. Lawrence & Lewis Counties, Box 231, Outer State St., Canton, NY 13617. Channel G-4 at Mill Rd. (lat. 44° 15' 11"; long. 75° 22' 59"); 180-ft. Requests modification of CP to change station location to 0.12-mi. S of Rte. 37 & 0.64-mi. E of Balmat (lat. 44° 09' 30", long. 75° 19' 15"); 140-ft., 10-w. Equipment: Comwave transmitter; Anixter-Mark antenna.

Haverstraw—KRS-84, Dept. of Education/Archdiocese of New York, 215 Seminary Ave., Yonkers, NY 10204. Channels A-1-3 at Cheesecote Mountain, Peekskill.

Kenmore—KWE-21, Union Free School District, 50 N. Park Ave., Rockville Centre, Long Island, NY 11570. Channels A-1-2 at Administration Bldg., 1500 Colvin Blvd. (lat. 49° 48' 11", long. 73° 12' 26"); 1-w each.

* **Liverpool**—WHR-555, PBS, 1320 Brad-dock Place, Alexandria, VA 22314. Channels A-1-4 at Old Liverpool Rd., Liverpool (lat. 43° 05' 22", long. 76° 11' 16"); 86-ft., 10-w each.

Long Island—KNZ-67, Roman Catholic Diocese of Rockville Centre, 50 North Park Ave., Rockville Centre, NY 11570. Channels A-1-4 at 200-ft. SW of intersection of Convent & S. Woods Rds., Syosset.

Loomis—KRW-67, Dept. of Education/Archdiocese of New York, 215 Seminary Ave., Yonkers, NY 10204. Channels A-1-3 at 2-mi. W of Liberty.

Mineola—KNZ-71, Union Free School District No. 10. Channels G-1-4 at 350 Fifth Ave., New York (lat. 40° 44' 54", long. 73° 59' 10"); 921-ft.

New Scotland—WHR-930, Hispanic Information & Telecommunications Network Inc., Suite 225, 80 E. 11th St., New York, NY 10003. Channels B-1-4 at Pinnacle Rd. (lat. 42° 38' 09", long. 74° 00' 04"); 120-ft., 20-w each. Equipment: ITS transmitter; Bogner antenna.

New Scotland—WHR-729, American Red Cross, Schenectady County Chapter, Eight S. Church St., Schenectady, NY 12305. Channels A-1-4 at Pinnacle Rd. (lat. 42° 38' 13", long. 74° 00' 06"); 120-ft., 10-w each.

* **New Scotland**—WHR-586, Mohawk-Hudson Council on ETV Inc., Box 17, Schenectady, NY 12301. Channels C-1-4 at 2.5-mi. SW of New Salem on Pinnacle Rd., New Scotland (lat. 42° 38' 13", long. 74° 00' 06"); 175-ft., 10-w each.

New York—KRS-81, Dept. of Education/Archdiocese of New York. Channel A-4 at Empire State Bldg. (lat. 40° 44' 54", long. 73° 59' 10").

New York—KRS-82, Dept. of Education/Archdiocese of New York, 215 Seminary Ave., Yonkers, NY 10704. Channels E-1-4 at Todt Hill Rd., St. Francis Seminary (lat. 40° 35' 51", long. 74° 06' 53"); 310-ft., 10-w each. Equipment: RCA transmitter; RCA antenna.

New York—WHR-289, Hispanic Information & Telecommunications Network Inc., Suite 225, 80 E. 11th St., New York, NY 10003. Channels C-2-4 at Empire State Bldg., 350 Fifth Ave., New York (lat. 40° 44' 54", long. 73° 59' 10"); 925-ft., 10-w each.

New York—WHR-520, National U. of the Air Inc., Box 177, Williamsburg, VA 23187-0177. Channels D-1-4 at 350 Fifth Ave., New York (lat. 40° 44' 54", long. 73° 59' 10"); 921-ft., 10-w each.

New York—KZE-20, The Roman Catholic Diocese of Brooklyn, 1712 Tenth Ave., Brooklyn, NY 11215. Channels B-1, 3-4 at One Lefrak City Plaza, New York (lat. 40° 44' 05", long. 73° 51' 53"); 189-ft., 1-w each.

New York—KNZ-70, Trans Video Communications Inc., 75 Greene Ave., Brooklyn, NY 11238. Channels F-1-4 at 176-21 Wexford Terrace, Jamaica.

New York—WHR-691, TVC Corp., 1712 Tenth Ave., Brooklyn, NY 11215. Channel B-2 at Confucius Plaza, Bowery & Division Sts., New York (lat. 40° 42' 54", long. 73° 59' 47"); 484-ft., 0.1-w.

* **New York**—WHR-828, Educational Bcstg. Corp., 356 W. 58th St., New York, NY 10019. Channel C-4 at Empire State Bldg., New York (lat. 40° 44' 54", long. 73° 59' 10"); 925-ft., 10-w.

Newburgh—KTN-68, Newburgh City School District, 98 Grand Ave., Newburgh, NY 12550. Channels D-1-2 at Newburgh Free Academy, Fullerton Ave.

Olean—WBB-433, BOCES in Cattaraugus, Erie & Wyoming Counties, 124 Main St., Little Valley, NY 14755. Channel A-1 at 1.5-mi. NE of Olean (lat. 42° 05' 34", long. 78° 24' 30"); 55-ft., 10-w.

Plainview—KHC-94, Plainview-Old Bethpage Public Schools, Administrative Bldg., Jamaica Ave., Plainview, NY 11803. Channels B-1-2 at J. F. Kennedy High School, Washington Ave. & Kennedy Dr., Plainview (lat. 40° 46' 53", long. 73° 27' 35"); 5-w each.

* **Plattsburgh**—WBK-219, State U. of New York, 99 Washington St., Albany, NY 12210. Channel A-1 at Kehoe Administration Bldg., State U. of NY-Plattsburgh (lat. 44° 41' 40", long. 73° 27' 56"); 131-ft., 10-w.

Rhinecliff—KRS-86, Dept. of Education/Archdiocese of New York, 215 Seminary Ave., Yonkers, NY 10704. Channels A-1-3 at Morton Rd., Rhinecliff.

* **Rochester**—NEW, Hispanic Information & Telecommunications Network Inc., Suite 225, 80 E. 11th St., New York, NY 10003. Channels C-1-4 at 98 Baker Rd., Victor (lat. 43° 02' 00", long. 77° 25' 17"); 154-ft., 10-w each.

Sentinel Heights—WHR-641, Public Bcstg. Council of Central NY Inc., 506 Old Liverpool Rd., Liverpool, NY 13088. Channels G-1-4 at 0.3-mi. S of Sentinel Heights (lat. 42° 56' 45", long. 76° 07' 09"); 170-ft., 10-w each. Equipment: Emcee transmitter; Andrew antenna.

* **Syracuse**—NEW, National Conference on Citizenship, Suite 1250, 1133 15th St. NW, Washington, DC 20005. Channels D-1-4 at 109 S. Warren St., Syracuse (lat. 43° 03' 00", long. 76° 09' 04"); 326-ft., 10-w each.

* **Syracuse**—NEW, Northern Arizona U. Foundation, Box 4114, Flagstaff, AZ 86011. Channels C-1-4 at Sentinel Heights Rd., Syracuse (lat. 42° 57' 19", long. 76° 06' 34"); 300-ft., 100-w each.

PUBLIC BROADCASTING REPORT

The biweekly information service that covers developments on all public broadcasting fronts . . . from CPB and PBS to NPR and other network programming . . . from marketing innovations to new technologies . . . you follow all the action *as it develops*.

Public Broadcasting Report provides crucial information about people . . . policies . . . funding . . . where the money is and what has to be done to get it and keep it!

For subscription information, call collect:
(202) 872-9200.

Warren Publishing, Inc.
2115 Ward Court, N.W.
Washington, D.C. 20037

Uniondale—KNZ-65, Roman Catholic Diocese of Rockville Centre, 50 North Park Ave., Rockville Centre, NY 11570. Channels E-1-4 at Maria Regina High School, 1333 Admiral Lane, Uniondale (lat. 40° 42' 59", long. 73° 34' 56").

Westbury—KNU-43, BOCES of Nassau, Wygate Dr., North Massapequa, NY 11758. Channels D-1-3 at Wygate & Peony Dr. 10-w each.

Yonkers—KRS-83, Dept. of Education/Archdiocese of New York, 215 Seminary Ave., Yonkers, NY 10704. Channels E-1-4 at 215 Seminary Ave., Yonkers (lat. 40° 55' 54", long. 73° 51' 47"); 315-ft., 10-w each. Equipment: RCA transmitter; RCA antenna.

NORTH CAROLINA

★ **Asheville**—WHR-598, U. of North Carolina. Channels A-1-4 at North Carolina Forest Service Lookout Tower, Spivey Mountain, Asheville (lat. 35° 35' 53", long. 82° 38' 34"); 35-ft., 10-w each.

★ **Charlotte**—WHR-535, Charlotte Mecklenburg Public Bcstg., 42 Coliseum Dr., Charlotte, NC 28205. Channels A-1-4 at WTVI(TV) transmitter site, Charlotte (lat. 35° 12' 25", long. 80° 47' 30"); 200-ft., 10-w each.

★ **Charlotte & Mecklenburg Counties**—WHR-657, U. of North Carolina at Charlotte, Office of the Vice Chancellor for Research & Public Service, Charlotte, NC 28223. Channels C-1-4 at W. Harris Blvd. between Hwy. 49 & Hwy. 29, E of Charlotte (lat. 35° 18' 00", long. 80° 44' 51"); 408-ft., 10-w each.

Durham—WHR-697, U. of North Carolina, General Admission, 910 Raleigh Rd., Chapel Hill, NC 27514. Channels B-1-4 at Alexander Dr., Research Triangle Park, Durham (lat. 35° 55' 56", long. 78° 51' 50"); 380-ft., 10-w each. Equipment: Com-wave transmitter; Andrew antenna.

★ **Durham**—NEW, PBS, 1320 Braddock Place, Alexandria, VA 22314. Channels A-1-4 at Research Triangle Park, Alexander Dr., Durham (lat. 35° 55' 38", long. 78° 51' 54"); 300-ft., 10-w each.

Greensboro—WHR-683, North Carolina Agricultural & Tech. State U., 316 Dowdy Bldg., 1601 E. Market St., Greensboro, NC 27411. Channels C-1-4 at Lindsay St. & Hwy. 29, Greensboro (lat. 36° 04' 58", long. 79° 46' 08"); 400-ft., 10-w each.

★ **Greensboro**—WHR-649, U. of North Carolina. Channels A-1-4 at North Carolina Agricultural & Technical U., Greensboro (lat. 36° 04' 51", long. 79° 46' 10"); 200-ft., 10-w each.

★ **Greenville**—WHR-596, U. of North Carolina, General Administration. Channels A-1-4 at 2-mi. S of Greenville on S. Evans St. (lat. 35° 34' 15", long. 77° 22' 49"); 250-ft., 10-w each.

★ **Raleigh**—WHR-590, U. of North Carolina, General Administration. Channels E-1-4 at Raleigh Studio, U. of North Carolina, Western Blvd., Raleigh (lat. 35° 47' 00", long. 78° 41' 15"); 190-ft., 10-w each.

★ **Raleigh**—NEW, National Conference on Citizenship, Suite 1250, 1133 15th St. NW, Washington, DC 20005. Channels D-1-4 at 807 Beryl Rd., Raleigh (lat. 35° 47' 26", long. 78° 42' 33"); 203-ft., 10-w each.

★ **Raleigh & Wake County**—WHR-619, North Carolina State U. Channels C-1-4 at D. H. Hill Library, Hillsborough St., North Carolina State U. campus (lat. 35° 47' 15", long. 78° 40' 14"); 230-ft., 10-w each.

★ **Winston-Salem**—WHR-818, Winston-Salem State U., 145 Blair Hall, Winston-Salem, NC 27110. Channels B-1-4 at Winston-Salem State U. campus, off Reynolds Park Rd. (lat. 36° 05' 24", long. 80° 13' 20"); 327-ft., 10-w each.

NORTH DAKOTA

★ **Fargo**—WHR-765, Minnesota Public Radio Inc., 45 E. Eighth St., St. Paul, MN 55101. Channels C-1-4 at 101 S. Second, Fargo (lat. 46° 52' 21", long. 96° 47' 09"); 240-ft., 10-w each.

★ **Fargo**—WHR-602, PBS, 1320 Braddock Place, Alexandria, VA 22314. Channels A-1-4 at 2.5-mi. S of Fargo on US Hwy. 81 (lat. 46° 40' 03", long. 96° 48' 06"); 250-ft., 10-w each.

OHIO

Akron—WHR-707, Greater Cleveland Hospital Association, 1226 Huron Rd., Cleveland, OH 44115. Channels G-2, 4 at Driesbach Dr. (lat. 41° 05' 00", long. 81° 37' 57"); 939-ft., 10-w each. Equipment: Emcee transmitter; Andrew antenna.

Bowling Green—WHR-617, Bowling Green State U., Bowling Green, OH 43403. Channels B-1, 3 at Bowling Green (lat. 41° 22' 21", long. 83° 38' 30"); 146-ft., 10-w each.

★ **Canton**—WHR-709, Catholic Diocese of Youngstown. Channel E-1 at US Rte. 62, California Ave. & Reno Dr., Louisville (lat. 40° 51' 04", long. 81° 16' 37"); 460-ft., 10-w.

Castalia—WHR-616, Bowling Green State U., Bowling Green, OH 43403. Channels B-1, 3 at State Rte. 99 at intersection of Mason Rd., 3.5-mi. SE of Castalia (lat. 41° 21' 42", long. 82° 45' 24"); 100-ft., 10-w each.

Cincinnati—KHX-47, Board of Directors, U. of Cincinnati, Biomedical Communications Dept., Eden & Bethesda Ave., Cincinnati, OH 45219. Channels A-1-2 at Burnett Ave., Cincinnati (lat. 39° 08' 16", long. 84° 30' 10"); 155-ft., 10-w each.

★ **Cincinnati**—WHR-662, Board of Trustees, U. of Cincinnati, Mail Location 573, Cincinnati, OH 45267. Channels A-3-4 at Sanders Hall, U. of Cincinnati (lat. 39° 07' 49", long. 84° 30' 43"); 302-ft., 10-w each. Equipment: Emcee transmitter; Jerrold antenna.

★ **Cincinnati**—NEW, Greater Cincinnati TV Educational Foundation, 1223 Central Pkwy., Cincinnati, OH 45214. Channels G-1-4 at 2222 Chickasaw St. (lat. 39° 07' 27", long. 84° 31' 18"); 600-ft., 10-w each.

★ **Cincinnati**—NEW, National U. of the Air Inc., Box 177, Williamsburg, VA 23187. Channels D-1-4 at 810 Matson Place, Cincinnati (lat. 39° 06' 17", long. 84° 33' 23"); 178-ft., 10-w each.

★ **Cincinnati**—NEW, Northern Arizona U. Foundation, Box 4114, Flagstaff, AZ 86011. Channels D-1-4 at 2345 Symmes St., Cincinnati (lat. 39° 07' 31", long. 84° 29' 57"); 300-ft., 100-w each.

Cleveland—WHR-776, Greater Cleveland Hospital Association, Playhouse Square, 1226 Huron Rd., Cleveland, OH 44115. Channels D-1-4 at Robert Bishop Dr., Warrensville (lat. 41° 26' 48", long. 81° 30' 20"); 190-ft., 10-w each. Equipment: ITS transmitter; Andrew antenna.

* **Cleveland**—KDX-68, ETV Association of Metropolitan Cleveland, 4300 Brookpark Rd., Cleveland, OH 44134. Channels G-1-3 at Dentzler Rd., Parma (lat. 41° 05' 48", long. 81° 28' 34"); 315-ft., 10-w each.

* **Cleveland**—WAJ-20, ETV Association of Metropolitan Cleveland, 4300 Brookpark Rd., Cleveland, OH 44134. Channels B-1-4 at 2861 W. Ridgewood Dr. (lat. 41° 23' 02", long. 81° 42' 06"); 1029-ft., 50-w each.

* **Cleveland**—WHR-675, Greater Cleveland Hospital Association, Playhouse Square, 1226 Huron Rd., Cleveland, OH 44115. Channels C-2, 4 at 1226 Huron Rd. (lat. 41° 30' 00", long. 81° 40' 58"); 68-ft., 0.1-w each. Equipment: Emcee transmitter; Anixter-Mark antenna.

Columbus—WHR-532, Ohio State U., Columbus, OH 43210. Channels F-1-4 at Fawcett Center for Tomorrow, Ohio State U. campus, Columbus (lat. 40° 00' 41", long. 83° 01' 17"); 149-ft., 10-w each.

* **Columbus**—WAJ-831, Ohio State U., Columbus, OH 43210. Channels A-1-4 at Ohio State U. Hospital, College of Medicine (lat. 39° 59' 45", long. 83° 01' 04"); 132-ft., 0.1-w each.

* **Columbus**—WGW-946, Ohio State U., Columbus, OH 43210. Channels D-4-4 at Ohio State U., College of Medicine (lat. 39° 59' 45", long. 83° 01' 04"); 132-ft., 10-w each.

Dayton—WHR-939, Greater Dayton Public Television Inc., 3340 Office Park Dr., Dayton, OH 45439. Channels C-1-4 at 2563 S. Gettysburg Ave. (lat. 39° 42' 47", long. 84° 15' 18"); 400-ft., 10-w each.

* **Dayton**—WHR-537, Greater Dayton Public Television Inc., 3340 Office Park Dr., Dayton, OH 45439. Channels A-1-4 at WPTD(TV) tower, near Lyleburn Rd., 4-mi. SW of Dayton (lat. 39° 42' 47", long. 84° 15' 18"); 400-ft., 10-w each.

* **Dayton**—NEW, Northern Arizona U. Foundation, Box 4114, Flagstaff, AZ 86011. Channels B-1-4 at 3896 Guthrie Rd., Dayton (lat. 39° 43' 16", long. 84° 15' 00"); 1170-ft., 100-w each.

* **Dayton (Moraine)**—NEW, Hispanic Information & Telecommunications Network Inc., Suite 225, 80 E. 11th St., New York, NY 10003. Channels G-1-4 at 2100 Dryden Rd., Dayton (lat. 39° 43' 36", long. 84° 12' 23"); 355-ft., 10-w each.

* **Elyria**—WHR-777, Lorain County Community College, 1500 N. Abbe Rd., Elyria, OH 44035. Channels G-1-4 at 1005 N. Abbe Rd., Elyria (lat. 41° 24' 48", long. 82° 04' 21"); 299-ft., 10-w each.

Fremont—WHR-668, Bowling Green State U., Bowling Green, OH 43403. Channels E-1-2 at State Rte. 590, 6.2-mi. NW of Fremont (lat. 41° 22' 42", long. 83° 13' 17"); 250-ft., 10-w each.

* **Gageville**—WHR-450, Catholic Diocese of Youngstown. Channel B-1 at Wright St. between Gulf Rd. & I-90, Gageville (lat. 41° 51' 39", long. 80° 40' 44"); 377-ft., 10-w.

* **Kirtland**—WHR-700, Greater Cleveland Hospital Assn., Playhouse Square, 1226 Huron Rd., Cleveland, OH 44115. Channels G-2-4 at Robert Bishop Dr., Warrensville (lat. 41° 26' 48", long. 81° 30' 20"); 190-ft., 10-w each.

* **Oxford**—WHR-584, Greater Dayton Public Television Inc., 3340 Office Park Dr., Dayton, OH 45439. Channels E-1-4 at Miami U. campus, Oxford (lat. 39° 30' 26", long. 84° 44' 09"); 280-ft., 10-w each.

Parma—KNZ-60, Parma Board of Education, Parma City School District, 6726 Ridge Rd., Parma, OH 44129. Channel A-1 at 3600 Dentzler Rd. (lat. 41° 22' 18", long. 81° 41' 48").

Parma—WGM-96, Parma Board of Education, Parma City School District, 6726 Ridge Rd., Parma, OH 44129. Channel F-3 at Normandy H.S., 2400 W. Pleasant Valley Rd. (lat. 41° 21' 44", long. 81° 41' 56"); 35-ft., 0.0018-w.

Salem—WHR-706, Greater Cleveland Hospital Assn., Playhouse Square, 1226 Huron Rd., Cleveland, OH 44115. Channels A-2, 4 at U.S. 62 & Duck Creek Rd., 2.4-mi. W of Salem (lat. 40° 54' 23", long. 80° 54' 40"); 10-w each. Equipment: Emcee transmitter; Andrew antenna.

* **Toledo**—WHR-722, Public Bcstg. Foundation of Northwest Ohio, Box 30, 136 Huron St., Toledo, OH 43692. Channels G-1-4 at SW corner of Wynn & Corduroy Rds., Oregon (lat. 41° 39' 26", long. 83° 25' 59"); 394-ft., 10-w each.

* **Toledo**—WHR-550, Toledo ITV Foundation. Channels A-1-4 at tower 5-mi. E of Toledo on Corduroy Rd. near Wynn Rd. (lat. 41° 39' 26.5", long. 83° 25' 55.0"); 400-ft., 10-w each.

* **Youngstown**—WHR-701, Catholic Diocese of Youngstown. Channel D-1 at 3930 Sunset Blvd., Youngstown (lat. 41° 03' 31", long. 80° 38' 47"); 710-ft., 10-w.

OKLAHOMA

Altus—KGF-23, Oklahoma State Regents for Higher Education, 118 State Capitol, Oklahoma City, OK 73105. Channels A-1-3 at Western Oklahoma State College at Hwy. 283 & Tamarack Rd., Altus (lat. 34° 40' 14", long. 99° 20' 13"); 65-ft., 10-w each.

Ardmore—WAH-871, Oklahoma State Regents for Higher Education, 118 State Capitol, Oklahoma City, OK 73105. Channels A-3-4 at 1-mi. E of Ardmore (lat. 34° 11' 10", long. 97° 04' 59"); 312-ft., 10-w each.

Bartlesville—WGM-91, Oklahoma State Regents for Higher Education, 118 State Capitol, Oklahoma City, OK 73105. Channels C-1-2 at 5-mi. due E of Bartlesville (lat. 36° 45' 32", long. 95° 50' 52"); 232-ft., 10-w each.

Duncan—WAH-862, Oklahoma State Regents for Higher Education, 118 State Capitol, Oklahoma City, OK 73105. Channels A-1-2 at SE 1/4 sec. 20, T2N, R10W, approximately 7-mi. E of Lawton (lat. 34° 37' 24", long. 98° 16' 16"); 348-ft., 10-w each. Equipment: Comwave transmitter; Andrew antenna.

Heavener—KGF-24, Oklahoma State Regents for Higher Education, 118 State Capitol, Oklahoma City, OK 73105. Channels A-1-2 at top of Poteau Mountain,

Heavener (lat. 34° 56' 35", long. 94° 33' 09"); 110-ft., 10-w each.

McAlester—KGF-21, Oklahoma State Regents for Higher Education, 118 State Capitol, Oklahoma City, OK 73105. Channels A-1-2 at 2.9-mi. NE of McAlester (lat. 34° 58' 37", long. 95° 43' 01"); 100-ft., 10-w each.

Muskogee—KGF-22, Oklahoma State Regents for Higher Education, 118 State Capitol, Oklahoma City, OK 73105. Channels A-1-2 at Muskogee V.A. Hospital, Muskogee (lat. 35° 45' 54", long. 95° 24' 51"); 80-ft., 10-w each.

Oklahoma City—WGM-93, Oklahoma State Regents for Higher Education, 118 State Capitol, Oklahoma City, OK 73105. Channels A-1-3 at 14th St. & Phillips Ave., Oklahoma City (lat. 35° 29' 00", long. 97° 29' 53"); 302-ft., 10-w each.

Oklahoma City—WHR-791, Trustees of Oklahoma City U., 2501 N. Blackwelder, Oklahoma City, OK 73106. Channels B-1-4 at 120 N. Robinson, Oklahoma City (lat. 35° 28' 06", long. 97° 30' 51"); 513-ft., 10-w each.

* **Oklahoma City**—WHR-559, Oklahoma Educational Television Authority. Channels C-1-4 at 7403 N. Kelley St., Oklahoma City (lat. 35° 32' 58", long. 97° 29' 48"); 500-ft., 10-w each.

* **Oklahoma City**—NEW, Hispanic Information & Telecommunications Network Inc., Suite 225, 80 E. 11th St., New York, NY 10003. Channels D-1-4 at 100 Broadway, Oklahoma City (lat. 35° 28' 06", long. 97° 30' 51"); 509-ft., 10-w each.

* **Oklahoma City**—NEW, National Conference on Citizenship, Suite 1250, 1133 15th St. NW, Washington, DC 20005. Channels B-1-4 at 3-mi. SSW of Newcastle High School, Oklahoma City (lat. 35° 12' 07", long. 97° 35' 18"); 303-ft., 10-w each.

Ponca City—WAH-861, Oklahoma State Regents for Higher Education, 118 State Capitol, Oklahoma City, OK 73105. Channels A-1-2 at Continental Oil Community Center, 1000 S. Pine, Ponca City (lat. 36° 41' 34", long. 97° 05' 11"); 202-ft., 10-w each.

Tulsa—WGM-92, Oklahoma State Regents for Higher Education, 118 State Capitol, Oklahoma City, OK 73105. Channels A-1-2, 4 at Atlanta & Marshall Sts., Tulsa (lat. 36° 10' 20", long. 95° 57' 18"); 402-ft., 10-w each.

* **Tulsa**—NEW, Hispanic Information & Telecommunications Network Inc., 80 E. 11th St., New York, NY 10003. Channels G-1-4 at 177 E. Pine St. (lat. 36° 10' 49", long. 95° 47' 02"); 304-ft., 10-w each.

* **Tulsa**—NEW, Northern Arizona U. Foundation, Box 4114, Flagstaff, AZ 86011. Channels G-1-4 at 3300 S. 29th W Ave., Lookout Mountain, Tulsa (lat. 36° 07' 00", long. 96° 01' 28"); 300-ft., 100-w each.

OREGON

* **Eugene**—WHR-652, Lane Community College, 4000 E. 30th Ave., Eugene, OR 97405. Channel D-1 at 1.5-mi. S of Lane County Fairgrounds at 4555 Blanton Rd., Eugene (lat. 44° 00' 05", long. 123° 06' 50"); 50-ft., 10-w.

* **Eugene**—NEW, Northern Arizona U. Foundation, Box 4114, Flagstaff, AZ 86011. Channels A-1-4 at Blanton Heights, Eugene (lat. 44° 00' 07", long. 123° 06' 53"); 290-ft., 100-w each.

* **Medford**—WHR-583, PBS, 1320 Braddock Place, Alexandria, VA 22314. Channels A-1-4 at Blackwell Hill, 2.5-mi. E of Gold Hill (lat. 42° 25' 41", long. 123° 00' 04"); 80-ft., 10-w each.

Portland—WHR-543, Oregon Commission on Public Bcstg., 2828 S.W. Front Ave., Portland, OR 97201. Channels A-1-4 at KOPB-TV transmitter site, Portland (lat. 45° 29' 45", long. 122° 41' 45"); 75-ft., 10-w each.

* **Portland**—WHR-515, Network for Instructional TV Inc., Rabaut High School, North Dakota & Kansas Aves., Washington, DC 20011. Channels G-1-4 at 211 Miller Rd. (lat. 45° 31' 22", long. 122° 45' 12"); 968-ft., 10-w each.

* **Portland**—WHR-746, Portland Community College, 12000 S.W. 49th Ave., Portland, OR 97219. Channels B-1-4 at 211 Miller Rd. (lat. 45° 31' 22", long. 122° 45' 07"); 1081-ft., 10-w each. Equipment: Comwave transmitter; Bogner antenna.

* **Portland**—WHR-522, Portland Educational Telecommunications Corp. Channels C-1-4 at 262 N.W. Miller Rd., Portland (lat. 45° 45' 22", long. 122° 45' 12"); 283-ft., 10-w each.

* **Portland**—NEW, Hispanic Information & Telecommunications Network Inc., Suite 225, 80 E. 11th St., New York, NY 10003. Channels D-1-4 at 211 Miller Rd., Portland (lat. 45° 31' 22", long. 122° 45' 12"); 304-ft., 10-w each.

* **Portland**—NEW, Northern Arizona U. Foundation, Box 4114, Flagstaff, AZ 86011. Channels D-1-4 at 211 Miller Rd. (lat. 45° 31' 22", long. 122° 45' 07"); 300-ft., 100-w each.

* **Roseburg**—WHR-762, Umpqua Community College, Box 967, Roseburg, OR 97470. Channel C-1 at 1-mi. SW of Roseburg city center (lat. 43° 11' 14", long. 123° 23' 22"); 30-ft., 10-w.

* **Salem**—WHR-771, Chemetka Community College District, 4000 Lancaster Dr. NE, Salem, OR 97309. Channels A-1-4 at Hill Peak, Salem (lat. 44° 59' 06", long. 123° 08' 29"); 65-ft., 10-w each.

PENNSYLVANIA

Altoona—KZC-22, Altoona Area School District, 1417 Seventh Ave., Altoona, PA 16602. Channels G-1-4 at Penn State U., Altoona (lat. 40° 32' 16", long. 78° 25' 05"); 70-ft., 0.00013-w each.

* **Bethlehem & Allentown**—WHR-545, PBS, 1320 Braddock Place, Alexandria, VA 22314. Channels E-1-4 at Mountain Dr., Bethlehem (lat. 40° 35' 53", long. 72° 22' 51"); 156-ft., 10-w each.

Bloomsburg—WHR-647, Bloomsburg U., Bloomsburg, PA 17815. Channel C-3 at Bloomsburg (lat. 41° 00' 29", long. 76° 26' 51"); 105-ft., 1-w.

* **Carbondale**—WHG-336, Northeastern Pennsylvania ETV Assn. Channels C-3-4 at Salem Mountain, 4-mi. N of Carbondale (lat. 41° 32' 37", long. 75° 27' 44"); 128-ft., 50-w each.

Instructional Television—Pennsylvania

Hanover—KZB-20, Hanover Public School District, 190 E. Walnut St., Hanover, PA 17331. Channels F-1-2 at Pulpit Rock Mountain, approx. 4-mi. NNE of Hanover (lat. 39° 51' 28", long. 76° 56' 24"); 228-ft., 10-w each.

Hanover—KZB-21, Hanover Public School District, 190 E. Walnut St., Hanover, PA 17331. Channels B-1-2 at Hanover High School, Moul Ave. & Hollywood (lat. 39° 49' 07", long. 76° 58' 09"); 39-ft., 1-w each.

Harrisburg—WHR-650, South Central Educational Bcstg. Council, 1982 Locust Lane, Harrisburg, PA 17109. Channels A-1-4 at 5-mi. N of Harrisburg on Roberts Valley Rd. (lat. 40° 20' 45", long. 76° 52' 06"); 100-ft., 10-w each.

* **Hazleton**—WGZ-671, Hahnemann U., Broad & Vine Sts., Philadelphia, PA 19102-1192. Channels B-3-4 at St. Joseph's Hospital, N. Church & Ninth Sts., Hazleton (lat. 40° 57' 51.1", long. 75° 58' 52.0"); 90-ft., 10-w each.

* **Lancaster**—WHR-477, South Central Educational Bcstg. Council, 1982 Locust Lane, Harrisburg, PA 17109. Channels B-3-4 at site N of White Oak Rd., Strasburg (lat. 39° 56' 40", long. 76° 08' 16"); 100-ft., 10-w each.

* **Mehoopany**—WHG-335, Northeastern Pennsylvania ETV Assn. Channels C-1-2 at 5-mi. N of Tunkhannock on Rte. 39, Mehoopany (lat. 41° 30' 45", long. 75° 04' 16"); 116-ft., 50-w each.

* **Penobscot Mountain**—WGZ-673, Hahnemann U., Broad & Vine Sts., Philadelphia, PA 19102-1192. Channels G-3-4 at 200-ft. tower, Penobscot Knob, 2.5-mi. S of Wilkes-Barre, Mountaintop (lat. 41° 10' 57", long. 75° 52' 10"); 243-ft., 50-w each.

Philadelphia—WAU-29, Commonwealth System of Higher Education, 450 Carnell Hall, Broad St. & Montgomery Ave., Philadelphia, PA 19122. Channels A-1-2 at 1600 Market St. (lat. 39° 57' 09", long. 75° 10' 04"); 517-ft., 10-w each.

Philadelphia—WGV-648, Philadelphia Hospital TV Network, 500 Commonwealth Dr., Warrendale, PA 15086. Channels C-1-2 at Paoli Ave., 21st Ward, Philadelphia (lat. 40° 02' 21", long. 75° 14' 13"); 1179-ft., 10-w each.

* **Philadelphia**—WHR-527, Instructional Telecommunications Foundation Inc., Suite 230, 1010 Massachusetts Ave. NW, Washington, DC 20001. Channels G-1-4 at 300 Domino Lane, Philadelphia (lat. 40° 02' 21", long. 75° 14' 13"); 1055-ft., 10-w each.

* **Philadelphia**—NEW, Hispanic Information & Telecommunications Network Inc., Suite 225, 80 E. 11th St., New York, NY 10003. Channels D-1-4 at 1600 Market St., Philadelphia (lat. 39° 57' 09", long. 75° 10' 04"); 691-ft., 10-w each.

* **Philadelphia**—NEW, Mercer County Community College, 1200 Old Trenton Rd., Trenton, NJ 08690. Channels B-1-4 at 1600 Market St., Philadelphia (lat. 39° 57' 09", long. 75° 10' 04"); 499-ft., 10-w each.

* **Philadelphia**—NEW, Pennsylvania Hospital TV Network, 500 Commonwealth Dr., Warrendale, PA 15086. Channels C-3-4

at 1600 Market St., Philadelphia (lat. 39° 57' 09", long. 75° 10' 04"); 691-ft., 10-w each.

* **Philadelphia**—NEW, PBS, 1320 Braddock Place, Alexandria, VA 22314. Channels D-1-4 at WHYTYV tower, near Domino Lane in NW Philadelphia (lat. 40° 02' 30", long. 75° 14' 24"); 300-ft., 10-w each.

* **Pittsburgh**—WHR-459, Hospital Council of Western Pennsylvania, 500 Commonwealth Dr., Warrendale, PA 15086. Channels C-2-4 at Heckel Rd., Kennedy Twp. (lat. 40° 28' 23", long. 80° 05' 27"); 85-ft., 10-w each.

* **Pittsburgh**—WHR-631, Metropolitan Pittsburgh Public Bcstg. Inc., 4802 Fifth St., Pittsburgh, PA 15213. Channels A-1-4 at WQED(TV) tower, Pittsburgh (lat. 40° 26' 46", long. 79° 57' 51"); 190-ft., 10-w each.

* **Pittsburgh**—WHR-525, National U. of the Air Inc., Box 177, Williamsburg, VA 23187. Channels B-1-4 at 1715 Grandview Ave., Pittsburgh (lat. 40° 26' 28", long. 80° 01' 32"); 333-ft., 10-w each.

* **Pittsburgh**—NEW, Hispanic Information & Telecommunications Network Inc., Suite 225, 80 E. 11th St., New York, NY 10003. Channels G-1-4 at 1715 Grandview Ave., Pittsburgh (lat. 40° 26' 28", long. 80° 01' 32"); 250-ft., 10-w each.

* **Pittston**—WHG-339, Northeastern Pennsylvania ETV Assn. Channels E-1-2 at Old Boston Rd., Pittston (lat. 41° 17' 36", long. 75° 46' 30"); 124-ft., 0.1-w each.

* **South Arlington Twp.**—WHR-623, Northeastern Pennsylvania ETV Assn. Channels D-1-2 at Leach Knob, 2-mi. SSE of Clarks Summit (lat. 41° 28' 01", long. 75° 41' 12"); 48-ft., 10-w each.

* **Wilkes-Barre**—WHG-334, Northeastern Pennsylvania ETV Assn. Channels A-1-2 at 200-ft. tower, Penobscot Knob, 2.5-mi. S of Wilkes-Barre, Mountaintop (lat. 41° 10' 57", long. 75° 52' 10"); 243-ft., 50-w each.

RHODE ISLAND

* **Johnstown & Providence**—NEW, Hispanic Information & Telecommunications, Suite 225, 80 E. 11th St., New York, NY 10003. Channels B-1-4 at Neutaconkanut Hill, Ipswich Rd., Providence (lat. 41° 48' 18", long. 71° 28' 24"); 304-ft., 10-w each.

* **Providence**—NEW, Instructional Telecommunications Foundation Inc., Box 6060, Boulder, CO 80306. Channels B-1-3 at Physical Sciences Library, Brown U., Providence (lat. 41° 49' 36", long. 71° 24' 03"); 230-ft., 10-w each.

* **Providence**—NEW, Northern Arizona U. Foundation, Box 4114, Flagstaff, AZ 86011. Channels B-1-4 at Latent Knight Rd., Pole No. 14, Cranston (lat. 41° 45' 36", long. 71° 31' 13"); 290-ft., 10-w each.

SOUTH CAROLINA

Aiken—WHM-935, South Carolina ETV Commission, Drawer L, 2712 Millwood Ave., Columbia, SC 29250. Channels B-1-4 at 828

Richland Ave. (lat. 33° 33' 57", long. 81° 43' 48"); 400-ft., 10-w each. Equipment: Andrew antenna.

* **Aiken**—WHR-455, South Carolina ETV Commission, Drawer L, 2712 Millwood Ave., Columbia, SC 29250. Channels G-1-4 at Aiken District One Administration Office, Aiken (lat. 33° 34' 05", long. 81° 43' 47"); 400-ft., 10-w each.

Anderson—WHR-957, South Carolina ETV Commission, Drawer L, 2712 Millwood Ave., Columbia, SC 29250. Channels C-1-4 at McDuffie Vocational High School, 1225 S. McDuffie St., Anderson (lat. 34° 29' 39", long. 82° 38' 44"); 105-ft., 1-w each. Equipment: Emcee transmitter; Anixter-Mark antenna.

Anderson County—WHR-620, South Carolina ETV Commission, Drawer L, 2712 Millwood Ave., Columbia, SC 29250. Channels E-1-4 at Anderson College, 321 Kingsley Rd., Anderson (lat. 34° 30' 53", long. 82° 38' 15"); 422-ft., 10-w each. Equipment: Emcee transmitter; Andrew antenna.

* **Aynor**—WHM-933, South Carolina ETV Commission, Drawer L, 2712 Millwood Ave., Columbia, SC 29250. Channels G-1-4 at Rte. 2, Aynor (lat. 33° 57' 05", long. 79° 06' 31"); 600-ft., 10-w each.

* **Aynor**—WHN-714, South Carolina ETV Commission, Drawer L, 2712 Millwood Ave., Columbia, SC 29250. Channels E-1-4 at Rte. 2, Aynor (lat. 33° 57' 05", long. 79° 06' 31"); 842-ft., 10-w each.

Barnwell—WHR-473, South Carolina ETV Commission, Drawer L, 2712 Millwood Ave., Columbia, SC 29250. Channels D-1-4 at Rte. 3, Barnwell (lat. 33° 11' 12", long. 81° 23' 58"); 10-w each.

* **Bennettsville**—WHR-614, South Carolina ETV Commission, Drawer L, 2712 Millwood Ave., Columbia, SC 29250. Channels E-1-4 at Marlboro Area Vocational Center, Bennettsville (lat. 34° 37' 11", long. 79° 39' 45"); 395-ft., 10-w each.

Blackville—WHN-704, South Carolina ETV Commission, Drawer L, 2712 Millwood Ave., Columbia, SC 29250. Channels A-1-4 at Barnwell District 19 Administration Office, Blackville (lat. 33° 21' 25", long. 81° 16' 11"); 395-ft., 10-w each.

Cassatt—WHQ-396, South Carolina ETV Commission, Drawer L, 2712 Millwood Ave., Columbia, SC 29250. Channels C-1-4 at State Rd. 535 (lat. 34° 20' 10", long. 80° 23' 23"); 365-ft., 10-w each. Equipment: Emcee transmitter; Andrew antenna.

Charleston—WHF-220, South Carolina ETV Commission, Drawer L, 2712 Millwood Ave., Columbia, SC 29250. Channels A-1-4 at Wallace Elementary School, 40 Wallace School Rd., Charleston (lat. 32° 48' 01", long. 80° 01' 23"); 395-ft., 10-w each.

Charleston—WHF-222, South Carolina ETV Commission, Drawer L, 2712 Millwood Ave., Columbia, SC 29250. Channels G-1-4 at Charleston County School District Office, Chisholm St., Charleston (lat. 32° 46' 28", long. 79° 56' 31"); 80-ft., 0.1-w each.

Charleston—WHM-931, South Carolina ETV Commission, Drawer L, 2712 Millwood Ave., Columbia, SC 29250. Channels C-1-4 at Wallace Elementary School, 40 Wallace School Rd., Charleston (lat. 32° 48' 01", long. 80° 01' 23"); 400-ft., 10-w each.

Charleston—WHR-923, South Carolina ETV Commission, Drawer L, 2712 Millwood Ave., Columbia, SC 29250. Channels B-1-4 at 1870 Wallace School Rd. (lat. 32° 48' 01", long. 80° 01' 23"); 400-ft., 1-w each. Equipment: Emcee transmitter; Anixter-Mark antenna.

* **Charleston**—WHQ-301, South Carolina ETV Commission, Drawer L, 2712 Millwood Ave., Columbia, SC 29250. Channels E-1-4 at Rifle Range Rd., Mount Pleasant (lat. 32° 47' 44", long. 79° 50' 27"); 400-ft., 10-w each.

* **Chester**—WHM-939, South Carolina ETV Commission, Drawer L, 2712 Millwood Ave., Columbia, SC 29250. Channels F-1-4 at Chester Area Vocational Center, 72 Bypass, Chester (lat. 34° 41' 18", long. 81° 12' 03"); 395-ft., 10-w each.

Chesterfield—WHR-457, South Carolina ETV Commission, Drawer L, 2712 Millwood Ave., Columbia, SC 29250. Channels B-1-4 at Chesterfield District Administration Office, 141 Main St., Chesterfield (lat. 34° 44' 07", long. 80° 05' 21"); 400-ft., 10-w each.

Columbia—WHQ-258, South Carolina ETV Commission, Drawer L, 2712 Millwood Ave., Columbia, SC 29250. Channels A-1-4 at WRK-TV transmitter site, Columbia (lat. 34° 07' 07", long. 80° 56' 12"); 400-ft., 10-w each.

Columbia—WHQ-259, South Carolina ETV Commission, Drawer L, 2712 Millwood Ave., Columbia, SC 29250. Channels F-1-4 at 1111 Bull St., Columbia (lat. 34° 00' 06", long. 81° 01' 10"); 378-ft., 10-w each.

Columbia—WHR-666, South Carolina ETV Commission, Drawer L, 2712 Millwood Ave., Columbia, SC 29250. Channels D-1-4 at Columbia Taping Center, Oak & Lady Sts., Columbia (lat. 34° 00' 24", long. 81° 01' 02"); 37-ft., 0.1-w each.

Columbia—WHR-674, South Carolina ETV Commission, Drawer L, 2712 Millwood Ave., Columbia, SC 29250. Channels C-1-4 at 2712 Millwood Ave., Columbia (lat. 34° 00' 10", long. 81° 00' 17"); 170-ft., 0.1-w each.

* **Conway**—WHR-465, South Carolina ETV Commission, Drawer L, 2712 Millwood Ave., Columbia, SC 29250. Channels B-1-4 at Horry District No. One Administration Office, Conway (lat. 33° 49' 56", long. 79° 02' 53"); 75-ft., 0.1-w each.

* **Cottageville**—WHR-456, South Carolina ETV Commission, Drawer L, 2712 Millwood Ave., Columbia, SC 29250. Channels F-1-4 at Central Elementary School, Rte. One, Cottageville (lat. 32° 55' 57", long. 80° 30' 53"); 10-w each.

Florence—WHR-480, South Carolina ETV Commission, Drawer L, 2712 Millwood Ave., Columbia, SC 29250. Channels G-1-4 at WJPM-TV transmitter site, Rte. One, Florence (lat. 34° 16' 45", long. 79° 44' 36"); 405-ft., 10-w each.

Florence County—WHQ-304, South Carolina ETV Commission, Drawer L, 2712 Millwood Ave., Columbia, SC 29250. Channels C-1-4 at Florence-Darlington Technical College, Darlington Hwy., Florence (lat. 34° 14' 51", long. 79° 48' 41"); 405-ft., 10-w each.

* **Florence County**—WHR-625, South Carolina ETV Commission, Drawer L, 2712 Millwood Ave., Columbia, SC 29250.

Channels E-1-4 at WJPM-TV transmitter site, Rte. One, Florence (lat. 34° 16' 45.5", long. 79° 44.0' 36"); 76-ft., 10-w each.

* **Gaffney**—WHQ-380, South Carolina ETV Commission, Drawer L, 2712 Millwood Ave., Columbia, SC 29250. Channels G-1-4 at Gaffney High School, 805 E. Frederick St., Gaffney (lat. 35° 04' 03", long. 81° 38' 28"); 200-ft., 10-w each.

Georgetown—WGR-836, South Carolina ETV Commission, Drawer L, 2712 Millwood Ave., Columbia, SC 29250. Channels G-1-4 at Bynum Elementary School, N. Fraser St., Georgetown (lat. 33° 22' 37", long. 79° 17' 14"); 100-ft., 0.1-w each.

Georgetown—WGR-849, South Carolina ETV Commission, Drawer L, 2712 Millwood Ave., Columbia, SC 29250. Channels A-1-4 at County Prison Camp, State Hwy. 51N, Georgetown (lat. 33° 26' 40", long. 79° 18' 15"); 398-ft., 10-w each.

Georgetown—WHR-472, South Carolina ETV Commission, Drawer L, 2712 Millwood Ave., Columbia, SC 29250. Channels D-1-4 at Georgetown ITFS tower, County Prison Farm, Georgetown (lat. 33° 26' 41", long. 79° 18' 11"); 395-ft., 10-w each.

Georgetown—WHR-693, South Carolina ETV Commission, Drawer L, 2712 Millwood Ave., Columbia, SC 29250. Channels B-1-4 at N. Fraser St. (lat. 33° 22' 37", long. 79° 17' 14"); 100-ft., 1-w each. Equipment: TTS transmitter; Anixter-Mark antenna.

Green Pond—WHR-504, South Carolina ETV Commission, Drawer L, 2712 Millwood Ave., Columbia, SC 29250. Channels B-1-4 at WJWJ-TV transmitter, Star Rte. One, Green Pond (lat. 32° 42' 44", long. 80° 40' 49"); 1234-ft., 10-w each.

Greenville—WHQ-305, South Carolina ETV Commission, Drawer L, 2712 Millwood Ave., Columbia, SC 29250. Channels C-1-4 at Rte. 12, Altamont Rd., Greenville (lat. 34° 56' 26", long. 82° 24' 38"); 80-ft., 10-w each.

Greenville—WHR-481, South Carolina ETV Commission, Drawer L, 2712 Millwood Ave., Columbia, SC 29250. Channels A-1-4 at Rte. 12, Altamont Rd., Greenville (lat. 34° 56' 26", long. 82° 24' 38"); 80-ft., 10-w each.

Greenville—WHR-692, South Carolina ETV Commission, Drawer L, 2712 Millwood Ave., Columbia, SC 29250. Channels B-1-4 at 1613 W. Washington Rd. (lat. 34° 51' 40", long. 82° 25' 04"); 100-ft., 1-w each. Equipment: TTS transmitter; Anixter-Mark antenna.

Greenville—WHR-720, South Carolina ETV Commission, Drawer L, 2712 Millwood Ave., Columbia, SC 29250. Channels D-1-4 at Rte. 12, Altamont Rd. (lat. 34° 56' 26", long. 82° 24' 38"); 80-ft., 10-w each.

Greenwood—WHR-726, South Carolina ETV Commission, Drawer L, 2712 Millwood Ave., Columbia, SC 29250. Channels D-1-4 at County Rd. 51 (lat. 33° 59' 51", long. 82° 03' 07"); 551-ft., 10-w each. Equipment: Emcee transmitter; Andrew antenna.

* **Greenwood**—WHM-940, South Carolina ETV Commission, Drawer L, 2712 Millwood Ave., Columbia, SC 29250. Channels E-1-4 at Greenwood District 50 Administration Office (lat. 34° 11' 11", long. 82° 08' 57"); 80-ft., 0.1-w each. Equipment: Anixter-Mark antenna.

Greenwood-Ware Shoals—WHR-476, South Carolina ETV Commission, Drawer L, 2712 Millwood Ave., Columbia, SC 29250. Channels B-1-4 at Greenwood Tower, County Rd. 264, Ware Shoals (lat. 34° 22' 21", long. 82° 10' 03"); 692-ft., 10-w each.

Irmo—WHR-884, South Carolina ETV Commission, Drawer L, 2712 Millwood Ave., Columbia, SC 29250. Channels D-1-4 at Irmo-Chapin Career Center, Irmo (lat. 34° 04' 06", long. 81° 10' 25"); 255-ft., 1-w each. Equipment: Emcee transmitter; Andrew antenna.

* **Kingstree**—WHQ-445, South Carolina ETV Commission, Drawer L, 2712 Millwood Ave., Columbia, SC 29250. Channels C-1-4 at Williamsburg Technical College, Hwy. 377 (lat. 33° 39' 13", long. 79° 49' 03"); 400-ft., 10-w each. Equipment: Andrew antenna.

Lake City—KGF-20, South Carolina ETV Commission, Drawer L, 2712 Millwood Ave., Columbia, SC 29250. Channels A-1-4 at District No. Three Occupations Career Center, Matthews Rd., Lake City (lat. 33° 53' 19", long. 79° 46' 05"); 400-ft., 10-w each.

* **Lancaster County**—WHR-609, South Carolina ETV Commission, Drawer L, 2712 Millwood Ave., Columbia, SC 29250. Channels G-1-4 at Lancaster County Area Vocational Center, Lancaster (lat. 34° 43' 43", long. 80° 46' 44"); 395-ft., 10-w each.

* **Lexington**—WHQ-373, South Carolina ETV Commission, Drawer L, 2712 Millwood Ave., Columbia, SC 29250. Channels E-1-4 at Lexington Vocational Center, 2412 Augusta Hwy., Lexington (lat. 33° 58' 56", long. 81° 17' 55"); 396-ft., 10-w each.

* **Marion County**—WHR-485, South Carolina ETV Commission, Drawer L, 2712 Millwood Ave., Columbia, SC 29250. Channels B-1-4 at Marion Mullins Vocational Center, Marion (lat. 34° 11' 08", long. 79° 20' 28"); 395-ft., 10-w each.

* **Moncks Corner**—NEW, South Carolina ETV Commission, Drawer L, 2712 Millwood Ave., Columbia, SC 29250. Channels B-1-4 at Moncks Corner (lat. 33° 11' 23", long. 79° 55' 40").

* **Newberry County**—WHN-711, South Carolina ETV Commission, Drawer L, 2712 Millwood Ave., Columbia, SC 29250. Channels C-1-4 at Newberry Vocational Center, Newberry (lat. 34° 17' 04", long. 81° 34' 36"); 395-ft., 10-w each.

North Charleston—WHR-932, Area Commission Trident Technical College, Box 10367, Charleston, SC 29411. Channels G-1-4 at 7000 Rivers Ave. (lat. 32° 55' 30", long. 80° 01' 51"); 200-ft., 10-w each. Equipment: Emcee transmitter; Andrew antenna.

Orangeburg—WHQ-405, South Carolina ETV Commission, Drawer L, 2712 Millwood Ave., Columbia, SC 29250. Channels F-1-2 at Calhoun-Orangeburg Vocational Center, Orangeburg (lat. 33° 31' 47", long. 80° 50' 10"); 400-ft., 10-w each.

* **Orangeburg**—WHN-708, South Carolina ETV Commission, Drawer L, 2712 Millwood Ave., Columbia, SC 29250. Channels B-1-4 at Calhoun-Orangeburg Vocational Center, Orangeburg (lat. 33° 31' 48", long. 80° 50' 10"); 100-ft., 10-w each.

Ridgeland—WHN-713, South Carolina ETV Commission, Drawer L, 2712 Millwood Ave., Columbia, SC 29250. Channels F-1-4 at Beaufort-Jasper Career Center, Rte. Dne, Ridgeland (lat. 32° 21' 10", long. 80° 55' 16"); 395-ft., 10-w each.

Rock Hill—WHM-936, South Carolina ETV Commission, Drawer L, 2712 Millwood Ave., Columbia, SC 29250. Channels C-1-4 at Rte. Two, Box 102, Rock Hill (lat. 34° 44' 11", long. 80° 47' 15"); 88-ft., 10-w each.

Rock Hill—WHQ-397, South Carolina ETV Commission, Drawer L, 2712 Millwood Ave., Columbia, SC 29250. Channels D-1-4 at Northside Elementary School 840 N. Annafrel St., Rock Hill (lat. 34° 55' 55", long. 81° 00' 38"); 188-ft., 10-w each.

* **Rock Hill**—WHM-941, South Carolina ETV Commission, Drawer L, 2712 Millwood Ave., Columbia, SC 29250. Channels F-1-4 at E. Main St., Rock Hill (lat. 34° 55' 16", long. 81° 01' 12"); 44-ft., 0.1-w each.

* **Seneca**—WHN-702, South Carolina ETV Commission, Drawer L, 2712 Millwood Ave., Columbia, SC 29250. Channels E-1-4 at Dconee Area Vocational Center, Seneca (lat. 34° 42' 54", long. 82° 59' 29"); 100-ft., 10-w each.

Spartanburg—WHN-705, South Carolina ETV Commission, Drawer L, 2712 Millwood Ave., Columbia, SC 29250. Channels F-1-4 at Spartanburg Taping Center, Du Pre Dr., Spartanburg (lat. 34° 27' 26", long. 81° 53' 55"); 76-ft., 0.1-w each.

* **Summerville**—NEW, South Carolina ETV Commission, Drawer L, 2712 Millwood Ave., Columbia, SC 29250. Channels D-1-4 at Old Orangeburg Rd., Summerville (lat. 33° 01' 56", long. 80° 14' 43"); 405-ft., 10-w each. Equipment: Emcee transmitter; Andrew antenna.

Summerville—WHR-980, South Carolina ETV Commission, Drawer L, 2712 Millwood Ave., Columbia, SC 29230. Channels B-1-4 at Old Orangeburg Rd., Summerville (lat. 33° 01' 56", long. 80° 14' 43"); 405-ft., 10-w each. Equipment: Emcee transmitter; Andrew antenna.

Sumter—WHM-932, South Carolina ETV Commission, Drawer L, 2712 Millwood Ave., Columbia, SC 29250. Channels C-1-4 at WRJA-TV transmitter, Sumter (lat. 33° 55' 52", long. 80° 16' 14"); 600-ft., 10-w each.

Sumter—WHR-470, South Carolina ETV Commission, Drawer L, 2712 Millwood Ave., Columbia, SC 29250. Channels G-1-4 at WRJA-TV studio, Sumter (lat. 33° 55' 12", long. 80° 20' 25"); 10-w each.

Sumter—WHR-471, South Carolina ETV Commission, Drawer L, 2712 Millwood Ave., Columbia, SC 29250. Channels E-1-4 at Sumter (lat. 33° 55' 52", long. 80° 16' 14"); 10-w each.

Taylors—WHN-712, South Carolina ETV Commission, Drawer L, 2712 Millwood Ave., Columbia, SC 29250. Channels B-1-4 at Rte. 12, Altamont Rd., Greenville (lat. 34° 56' 26", long. 82° 24' 38"); 80-ft., 10-w each.

Ware Shoals—WHR-500, South Carolina ETV Commission, Drawer L, 2712 Millwood Ave., Columbia, SC 29250. Channels G-1-4 at Greenwood Tower, Count Rd. 30-264 (lat. 34° 22' 21", long. 82° 10' 03"); 10-w each. Equipment: Emcee transmitter; Andrew antenna.

Waterboro—WHR-933, South Carolina ETV Commission, Drawer L, 2712 Millwood Ave., Columbia, SC 29250. Channels C-1-4 at 807 Hampton St. (lat. 32° 54' 02", long. 80° 39' 11"); 108-ft., 1-w each. Equipment: Emcee transmitter; Anixter-Mark antenna.

West Columbia School District—WHQ-446, South Carolina ETV Commission, Drawer L, 2712 Millwood Ave., Columbia, SC 29250. Channels G-1-4 at Lexington District No. Two Administration, 715 Ninth St., West Columbia (lat. 33° 59' 15", long. 81° 03' 49"); 299-ft., 10-w each.

White Stone—WHQ-402, South Carolina ETV Commission, Drawer L, 2712 Millwood Ave., Columbia, SC 29250. Channels G-1-4 at WRET-TV transmitter, White Stone (lat. 34° 53' 09", long. 81° 49' 15"); 859-ft., 10-w each.

White Stone & Spartanburg—WHQ-447, South Carolina ETV Commission, Drawer L, 2712 Millwood Ave., Columbia, SC 29250. Channels B-1-4 at WRET-TV transmitter, White Stone (lat. 34° 53' 09", long. 81° 49' 15"); 400-ft., 10-w each.

* **Winnsboro**—WHM-926, South Carolina ETV Commission, Drawer L, 2712 Millwood Ave., Columbia, SC 29250. Channels D-1-4 at Winnsboro Area Vocational Center, Winnsboro (lat. 34° 23' 57", long. 81° 05' 51"); 395-ft., 10-w each.

* **York**—WHN-703, South Carolina ETV Commission, Drawer L, 2712 Millwood Ave., Columbia, SC 29250. Channels E-1-4 at York District No. One Administration Office, York (lat. 34° 59' 09", long. 81° 14' 58"); 100-ft., 10-w each.

York & Rock Hill—WBX-216, South Carolina ETV Commission, Drawer L, 2712 Millwood Ave., Columbia, SC 29250. Channels A-1-2 at 840 N. Annafrel St., Rock Hill (lat. 34° 55' 55", long. 81° 00' 38"); 200-ft., 10-w each.

York & Rock Hill—WBX-217, South Carolina ETV Commission, Drawer L, 2712 Millwood Ave., Columbia, SC 29250. Channels G-1-2 at 522 E. Main St., Rock Hill (lat. 34° 55' 16", long. 81° 01' 12"); 50-ft., 0.1-w each.

SOUTH DAKOTA

* **Sioux Falls**—WHR-669, Augustana College Assoc., 29th & Summit Ave., Sioux Falls, SD. Channels A-1-2 at Augustana College, 28th & Prairie, Sioux Falls (lat. 43° 31' 36.5", long. 96° 44' 18.0"); 175-ft., 50-w each.

* **Sioux Falls**—WHR-752, Minnesota Public Radio Inc., 45 E. Eighth St., St. Paul, MN 55101. Channels C-1-4 at Augustana College, 28th & Summit, Sioux Falls (lat. 43° 31' 37", long. 96° 44' 18"); 175-ft., 10-w each.

TENNESSEE

Chattanooga—WHR-684, Chattanooga State Technical Community College, 4501 Amnicola Hwy., Chattanooga, TN 37406. Channels B-1-4 at 4501 Amnicola Hwy. (lat. 35° 06' 02", long. 85° 14' 08"); 40-ft., 0.1-w each. Equipment: Emcee transmitter; Andrew antenna.

* **Columbia**—WHR-861, Columbia State Community College, Box 1315, Columbia,

Instructional Television—Tennessee

- TN 38401. Channels B-1-4 at Columbia State Community College, SW corner of Hampshire Pike & Cayce Lane, Columbia (lat. 35° 37' 02", long. 87° 05' 51"); 50-ft., 10-w each.
- Fairmont**—WHR-612, Chattanooga State Technical Community College, 4501 Annicola Hwy., Chattanooga, TN 37406. Channels D-1-4 at 3-mi. NE of Fairmont (lat. 35° 12' 26", long. 85° 16' 26"); 200-ft., 10-w each.
- ★ **Franklin**—WHR-843, Columbia State Community College, Box 1315, Columbia, TN 38401. Channels D-1-4 at hill 1.5-mi. SW of Franklin (lat. 35° 54' 03", long. 86° 54' 02"); 270-ft., 1-w each.
- Franklin**—WHR-851, Columbia State Community College, Box 1315, Columbia, TN 38401. Channels G-1-2 (lat. 35° 56' 03", long. 86° 52' 43").
- ★ **Greenville area**—NEW, East Tennessee State U., Box 24490A, Academic Affairs, Johnson City, TN 37614. Channels G-1-4 at E. Tennessee State U. Telecenter (lat. 36° 18' 07", long. 82° 21' 44"); 80-ft., 0.1-w each.
- Johnson City area**—WHR-817, East Tennessee State U., Box 24490 A, Academic Affairs, Johnson City, TN 37614. Channels D-1-4 at Buffalo Mountain, approx. 2-mi. S of Johnson City (lat. 36° 16' 07", long. 82° 20' 21"); 350-ft., 10-w each. Equipment: Emcee transmitter.
- ★ **Johnson City area**—WHR-816, East Tennessee State U., Box 24490A, Academic Affairs, Johnson City, TN 37614. Channels A-1-4 at East Tennessee State U. Telecenter (lat. 36° 18' 07", long. 82° 21' 44"); 100-ft., 0.1-w each.
- ★ **Kingsport**—WHR-846, East Tennessee State U., Box 24490A, Academic Affairs, Johnson City, TN 37614. Channels A-1-4 at Bays Mountain, 2-mi. SW of center of Kingsport (lat. 36° 31' 37", long. 82° 35' 12"); 90-ft., 10-w each.
- ★ **Knoxville**—WHR-732, Pellissippi State Technical Community College, 1345 Circle Park Dr., Knoxville, TN 37996. Channels G-1-4 at 0.5-mi. W of I-75 (lat. 35° 59' 43", long. 83° 57' 25"); 282-ft., 10-w each. Equipment: Emcee transmitter; Bogner antenna.
- ★ **Knoxville**—NEW, Northern Arizona U. Foundation, Box 4114, Flagstaff, AZ 86011. Channels A-1-4 at Zachary Rd. 10-mi. NE of Knoxville (lat. 36° 08' 06", long. 83° 43' 29"); 200-ft., 100-w each.
- ★ **Liberty Hill**—WHR-844, Columbia State Community College, Box 1315, Columbia, TN 38401. Channels D-1-4 at Owen School, 3.5-mi. W of Campbellsville (lat. 35° 19' 53", long. 87° 11' 21"); 296-ft., 10-w each.
- Lone Oak**—WHR-613, Chattanooga State Technical Community College, 4501 Annicola Hwy., Chattanooga, TN 37406. Channels B-1-4 at Rte. 127, 4-mi. NW of Lone Oak (lat. 35° 14' 13", long. 85° 24' 25"); 180-ft., 10-w each.
- ★ **Memphis**—WHR-533, Memphis Community TV Foundation, Box 80000, Memphis, TN 38152. Channels A-1-4 at 900 Getwell St., Memphis State U.-South, Memphis (lat. 35° 06' 17", long. 89° 55' 39"); 156-ft., 10-w each.
- ★ **Memphis**—NEW, Hispanic Information & Telecommunications Network Inc., Suite 225, 80 E. 11th St., New York, NY 10003. Channels B-1-4 at 5100 Poplar (lat. 35° 06' 45", long. 89° 53' 32"); 414-ft., 10-w each.
- ★ **Memphis**—NEW, National U. of the Air Inc., Box 177, Williamsburg, VA 23187. Channels D-1-4 at Clark Bldg. (lat. 35° 06' 45", long. 89° 53' 32"); 396-ft., 10-w each.
- ★ **Nashville**—NEW, National Conference on Citizenship, Suite 1250, 1133 15th St. NW, Washington, DC 20005. Channels D-1-4 at Fourth Ave. N & Union St., Nashville (lat. 36° 09' 56", long. 86° 46' 46"); 356-ft., 10-w each.
- ★ **Nashville**—NEW, Northern Arizona U. Foundation, Box 4114, Flagstaff, AZ 86011. Channels C-1-4 at 33rd Ave. N, Nashville (lat. 36° 09' 18", long. 86° 49' 30"); 156-ft., 100-w each.
- ★ **Peytonsville**—WHR-862, Columbia State Community College, Box 1315, Columbia, TN 38401. Channels G-3-4 at 1300-ft. W of Camble Rd., 6.1-mi. from I-65 & Hwy. 96 (lat. 35° 49' 27", long. 86° 49' 28"); 220-ft., 1-w each. Equipment: Emcee transmitter; Andrew antenna.
- Pikeville**—WHR-519, Chattanooga State Technical Community College, 4501 Annicola Hwy., Chattanooga, TN 37406. Channels B-1-4 at 0.4-mi. N of Rte. 30 at Fraley Gap, 3-mi. E of Pikeville (lat. 35° 35' 53", long. 85° 08' 11"); 200-ft., 10-w each.

TEXAS

- ★ **Austin**—WHR-581, Southwest Texas Public Bcstg. Council. Channels A-1-4 at Main Bldg., U. of Texas-Austin Campus, Austin (lat. 30° 17' 10", long. 97° 44' 21"); 318-ft., 10-w each.

Corpus Christi—WHR-947, Texas A & I U., Campus Box 101, Kingsville, TX 73363. Channels B-1-4 at Communications Sciences Bldg. Tower, Texas A & I U. (lat. 27° 31' 24", long. 97° 52' 42"); 100-ft., 10-w each. Equipment: ITS transmitter; Andrew antenna.

Corpus Christi—WHR-903, Corpus Christi Jr. College District, 101 Baldwin, Corpus Christi, TX 78404. Channel G-2 at 600 Building, 600 Leopard St. (lat. 27° 47' 46", long. 97° 23' 47"); 342-ft., 10-w. Equipment: ITS transmitter; Andrew antenna.

★ **Corpus Christi**—WHR-567, PBS, 1320 Braddock Place, Alexandria, VA 22314. Channels A-1-4 at 4455 S. Padre Island Dr., Corpus Christi (lat. 27° 42' 58", long. 97° 23' 27"); 90-ft., 10-w each.

★ **Corpus Christi**—NEW, Hispanic Information & Telecommunications Network Inc., Suite 225, 1133 E. 11th St., New York, NY 10003. Channels D-1-4 at 600 Broadway (lat. 27° 47' 45", long. 97° 23' 46"); 305-ft., 10-w each.

Crosby—WHR-492, Region IV Education Service Center, Box 863, Houston, TX 77001. Channels A-1-4 at junction of Hwy. 90 & Bohemian Hall Rd., Crosby (lat. 29° 45' 36", long. 95° 21' 50"); 999-ft., 50-w each.

Dallas—KWU-30, Assn. for Graduate Education & Research of North Texas, Box 30365, Dallas, TX 75230. Channels F-1-4 at 2400

N. Armstrong Pkwy., Richardson (lat. 32° 59' 22", long. 96° 45' 01"); 268-ft., 10-w each.

Dallas—WHR-830, Dallas County Community College District, 701 Elm, Dallas, TX 75265. Channels G-1-4 at Interfirst Plaza, 901 Main St. (lat. 32° 46' 47", long. 96° 48' 12"); 924-ft., 10-w each.

Dallas—WHR-882, Richardson Independent School District, 400 S. Greenville Ave., Richardson, TX 75081. Channels A-1-4 at 8221 Towns St., Dallas (lat. 32° 55' 02", long. 96° 45' 34"); 465-ft., 50-w each.

★ **Dallas**—WHR-831, Community Educational Services/Dallas, Box 177, Williamsburg, VA 23187. Channel G-4 at Interfirst Plaza, 901 Main St. (lat. 32° 46' 47", long. 96° 48' 12"); 921-ft., 10-w. Equipment: Emcee transmitter; Andrew antenna.

★ **Dallas**—NEW, PBS, 1320 Braddock Place, Alexandria, VA 22314. Channels E-1-4 at 300 Harry Hines Blvd., Dallas (lat. 32° 47' 44", long. 96° 48' 37"); 298-ft., 10-w each.

El Paso—WHR-931, El Paso City Community College District, Box 20500, El Paso, TX 79998. Channels C-1-4 at Comanche Peak, Franklin Mountain (lat. 31° 47' 34", long. 106° 28' 47"); 60-ft., 10-w each. Equipment: Emcee transmitter; Andrew antenna.

★ **El Paso**—WHR-601, El Paso Public Television Foundation. Channels A-1-4 at S slope of Franklin Mountain, El Paso (lat. 31° 47' 17", long. 106° 28' 46"); 100-ft., 10-w each.

Ennis—WHR-695, Education Service Center Region 10, Box 831300, 400 E. Spring Valley, Richardson, TX 75083-1300. Channels C-1-4 at Hwy. 85, 4-mi. E of Ennis (lat. 32° 19' 27", long. 96° 33' 32"); 453-ft., 10-w each.

Fort Worth—KWU-29, Assn. for Graduate Education & Research, Box 30365, Dallas, TX 75230. Channels E-1-2 at Bowie St., between Green & Waits Aves., Fort Worth (lat. 32° 42' 28", long. 97° 21' 27"); 199-ft., 10-w each.

Fort Worth—WHR-883, Community Educational Services. Channels C-1-4 (lat. 32° 45' 08", long. 97° 19' 42").

Fort Worth—WHR-881, Richardson Independent School District. Channels D-1-4 (lat. 32° 45' 01", long. 97° 20' 03").

Fort Worth—WHR-506, Tarrant County Junior College District, 1500 Houston St., Fort Worth, TX 76102. Channels A-2-4 at Tarrant County Junior College South Campus (lat. 32° 40' 05", long. 97° 16' 23"); 274-ft., 10-w each.

Houston—KRZ-68, Spring Branch Independent School District, 9000 Westview Dr., Houston, TX 77055. Channels D-1-4 at Spring Branch, Independent School District-Career Center, West Belt at Hammerly, Houston (lat. 29° 48' 55", long. 95° 33' 45").

Houston—WAU-31, U. of Texas at Houston, Div. of Continuing Education, Box 20367, Houston, TX 77025. Channels B-1-2 at 1000 Louisiana (lat. 29° 45' 30", long. 95° 22' 03"); 1000-ft., 10-w each.

★ **Houston**—WHQ-281, Region IV Education Service Center, 7200 W. Tidwell, Houston, TX 77092. Channels E-1-4 at Danbury High

School, 2222 Ave. F, Danbury (lat. 29° 13' 31", long. 95° 20' 37"); 306-ft., 50-w each.

★ **Houston**—NEW, Hispanic Information & Telecommunications Network Inc., Suite 225, 1133 E. 11th St., New York, NY 10003. Channels C-1-4 at Conoco Bldg. (lat. 29° 43' 50", long. 95° 25' 49"); 488-ft., 10-w each.

★ **Houston**—NEW, U. of Houston System, Suite 500, 4600 Gulf Freeway, Houston, TX 77023. Channels C-1-4 at Texas Commerce Bank Bldg., 601 Milam St., Houston (lat. 29° 45' 37", long. 95° 21' 49"); 997-ft., 10-w each.

McKinney—WHR-718, Education Service Center Region 10, Box 831300, 400 E. Spring Valley, Richardson, TX 75083-1300. Channels G-1-4 at 0.75-mi. SW of desert, approx. 0.3-mi. N of Hwy. 121 (lat. 33° 22' 54", long. 96° 24' 45"); 450-ft., 10-w each.

Mesquite—KHS-78, Mesquite Independent School District, 405 E. Davis St., Mesquite, TX 75149. Channels D-1-3 at 405 E. Davis St., 10-w each.

Nevada—WHR-646, Assn. for Higher Education of North Texas, 2601 N. Floyd Rd., Richardson, TX 75080. Channels C-1-4 at intersection of FM 2755 & FM 1138, Nevada (lat. 33° 00' 07", long. 96° 22' 20"); 194-ft., 10-w each.

Richardson—WEF-69, Richardson Independent School District, 400 S. Greenville Ave., Richardson, TX 75081. Channels B-1-4 at Hamilton Park School, 8221 Towns St., Dallas (lat. 32° 55' 02", long. 96° 45' 34"); 185-ft., 10-w each.

San Antonio—WHR-920, Education Service Center Region 20, 1314 Hines Ave., San Antonio, TX 78208. Channels B-1-4 at Tower of the Americas, Hemis Fair Plaza (lat. 29° 25' 08", long. 98° 29' 00"); 675-ft., 50-w each. Equipment: ITS transmitter; Bogner antenna.

San Antonio—KHS-77, Edgewood Independent School District, 6458 W. Commerce St., San Antonio, TX 78227. Channels D-1-4 at 1922 S. General McMullen; 10-w each.

★ **San Antonio**—NEW, Northern Arizona U. Foundation, Box 4114, Flagstaff, AZ 86011. Channels A-1-4 at 310 Villita St., San Antonio (lat. 29° 25' 21", long. 98° 29' 26"); 434-ft., 100-w each.

★ **Terrell**—WHR-836, Education Service Center Region 10, Box 831300, 400 E. Spring Valley, Richardson, TX 75083-1300. Channels G-1-4 at 1.5-mi. S of Hwy. 429 (lat. 32° 46' 14", long. 96° 10' 33"); 262-ft., 10-w each.

UTAH

Magna—WHR-624, U. of Utah, 204 Talmage Bldg., Salt Lake City, UT 84112. Channels B-1-4 at Mount Vision, 17-mi. SSW of Salt Lake City (lat. 40° 36' 30", long. 112° 09' 34"); 80-ft., 50-w each.

★ **Salt Lake City**—NEW, Hispanic Information & Telecommunications Network Inc., Suite 225, 80 E. 11th St., New York, NY 10003. Channels D-1-4 at 136 East South Temple, Salt Lake City (lat. 40° 46' 09", long. 111° 53' 12"); 505-ft., 10-w each.

- **Salt Lake City**—NEW, Instructional Telecommunications Foundation Inc., Box 6060, Boulder, CO 80306. Channels C-1-4 at Beneficial Life Tower, 36 S. State (lat. 40° 48' 09", long. 111° 53' 17"); 448-ft., 10-w each.
- **Salt Lake City**—NEW, Northern Arizona U. Foundation, Box 4114, Flagstaff, AZ 86011. Channels G-1-4 at 36 South State, Salt Lake City (lat. 40° 46' 09", long. 111° 53' 17"); 458-ft., 100-w each.

VIRGINIA

- **Alexandria**—NEW, Northern Virginia Community College, 4001 Wakefield Chapel Rd., Annandale, VA 22003. Channels A-3-4 (lat. 38° 48' 50", long. 77° 08' 15"); 156-ft., 10-w each.
- Arlington**—WHB-652, George Mason U. Foundation Inc., 4400 University Dr., Fairfax, VA 22303. Channels C-1-4 at 3800 Fairfax Dr., Arlington (lat. 38° 52' 55", long. 77° 06' 20"); 218-ft., 10-w each.
- **Brook Vale**—WHQ-200, Center for Excellence Inc., Box 158, Williamsburg, VA 23185. Channels O-1-2 at Brook Vale High School, Brook Vale (lat. 37° 45' 06", long. 76° 25' 00"); 299-ft., 10-w each.
- **Burrowsville**—WHR-501, Center for Excellence Inc., Box 158, Williamsburg, VA 23185. Channel B-3 at Watertank (Fort Lee) (lat. 37° 14' 37", long. 77° 20' 42"); 151-ft., 10-w.
- **Chuckatuck & Suffolk**—WHQ-226, Center for Excellence Inc., Box 158, Williamsburg, VA 23185. Channels C-3-4 at Chuckatuck High School, Chuckatuck (lat. 36° 51' 30", long. 76° 35' 00"); 299-ft., 10-w each.
- **Driver (Norfolk)**—WHR-526, Nabonal U. of the Air Inc., Box 177, Williamsburg, VA 23187. Channels D-1-4 at 1110 Third St., Norfolk (lat. 36° 51' 19", long. 76° 18' 10"); 436-ft., 10-w each. Equipment: ITS transmitter; Bogner antenna.
- Fairfax**—WHB-851, U. of Maryland, Glenn L. Martin Engineering Bldg, College Park, MD 20742. Channels E-1-4 at Massey Bldg., 4100 Chain Bridge Rd. (lat. 38° 50' 42", long. 77° 18' 36"); 211-ft., 10-w each. Equipment: Emcee transmitter; Anixter-Mark antenna.
- **Fairfax**—NEW, Northern Virginia Community College, 4001 Wakefield Chapel Rd., Annandale, VA 22003. Channels A-1-2 (lat. 38° 51' 18", long. 77° 22' 28"); 277-ft., 10-w each.
- **Fort Lee**—WHR-503, Center for Excellence Inc., Box 158, Williamsburg, VA 23185. Channel D-4 at Burrowsville Elementary School, Burrowsville (lat. 37° 12' 48", long. 77° 04' 35"); 177-ft., 10-w.
- **Franklin**—NEW, Hampton Roads Educational Telecommunications Assn. Inc., 5200 Hampton Blvd., Norfolk, VA 23508. Channels C-3-4 at Paul DeCamp Community College (lat. 36° 40' 16", long. 76° 56' 30"); 204-ft., 10-w each.
- Franklin**—WHR-940, Hampton Roads Educational Telecommunications Assn., 5200 Hampton Blvd., Norfolk, VA 23508. Channels G-1-4 at Paul DeCamp Community College (lat. 36° 40' 16", long. 76° 56' 30"); 204-ft., 10-w each. Equipment: Com-wave transmitter; Bogner antenna.
- **Franklin & surrounding Southampton County**—WHG-413, Center for Excellence Inc., Box 158, Williamsburg, VA 23185. Channels G-1-2 at Hayden High School, Franklin (lat. 36° 39' 55", long. 76° 55' 36"); 299-ft., 10-w each.
- **James City**—WHB-837, Center for Excellence Inc., Box 158, Williamsburg, VA 23185. Channel G-1 at Lafayette High School, Long Hill Rd., Williamsburg (lat. 37° 18' 54", long. 76° 45' 53"); 82-ft., 0.1-w.
- **James Crossroads & surrounding Northampton County**—WHG-412, Hampton Roads Educational Telecommunications Assn., 5200 Hampton Blvd., Norfolk, VA 23508. Channels G-1-4 at Northampton High School, James Crossroads High School, James Crossroads (lat. 37° 21' 39", long. 75° 56' 26"); 299-ft., 10-w each.
- **King Williams**—WHF-243, Hampton Roads Educational Telecommunications Assn. Channels A-1-2 at King William County High School (lat. 37° 44' 25", long. 77° 07' 49"); 50-w each.
- **Lynchburg**—WHR-794, Blue Ridge ETV Assn., Box 13246, Roanoke, VA 24032. Channels G-3-4 at Tobacco Row Mountain (lat. 37° 33' 46", long. 79° 11' 38"); 85-ft., 10-w each.
- **Lynchburg**—WHR-507, Liberty U. Inc., 3765 Chandlers Mountain Rd., Lynchburg, VA 24506. Channels A-1-4 at 3765 Chandlers Mountain Rd., Lynchburg (lat. 37° 21' 02", long. 79° 11' 04"); 60-ft., 10-w each., 1-w.
- **Manassas**—NEW, U. of Maryland, Glenn L. Martin Engineering Bldg., College Park, MD 20742. Channels E-1-4 at Massey Bldg., 4100 Chain Bridge Rd., Fairfax (lat. 38° 50' 42", long. 77° 18' 36"); 10-w each.
- **Mathews County**—WHG-411, Center for Excellence Inc., Box 158, Williamsburg, VA 23185. Channels F-3-4 at Hunter High School, Mathews (lat. 37° 26' 06", long. 76° 19' 42"); 299-ft., 10-w each.
- **Norfolk**—WHG-539, Hampton Roads Educational Telecommunications Assn. Inc., 5200 Hampton Blvd., Norfolk, VA 23508. Channels E-1-4 at 5200 Hampton Blvd., Norfolk (lat. 36° 53' 21", long. 76° 18' 10"); 106-ft., 10-w each.
- **Norfolk**—NEW, Hispanic Information & Telecommunications Network Inc., Suite 225, 80 E. 11th St., New York, NY 10003. Channels B-3-4 at 1-mi. S of Driver (lat. 36° 48' 32", long. 76° 30' 13"); 508-ft., 10-w each.
- **Norfolk**—NEW, National Conference on Citizenship, Suite 1250, 1133 15th St. NW, Washington, DC 20005. Channels B-1-4 at 2600 Washington Ave. (lat. 36° 58' 43", long. 76° 25' 51"); 149-ft., 10-w each.
- **Onancock**—WHN-710, Hampton Roads Educational Telecommunications Assn., 5200 Hampton Blvd., Norfolk, VA 23508. Channels E-1-2 at Onancock High School, Onancock (lat. 37° 42' 33", long. 75° 44' 56"); 100-ft., 10-w each.
- Reston**—WHR-687, Central Virginia ETV Corp., 8101 A Lee Hwy., Falls Church, VA 22042. Channels G-1-2 at Reston International Center, 11800 Sunrise Valley (lat. 38°

- 57° 00", long. 77° 21' 18"); 177-ft., 1-w each. Equipment: Comwave transmitter; Andrew antenna.
- Richmond**—WHG-238, Central Virginia ETV Corp., 23 Sesame St., Richmond, VA 23235. Channels E-1-2 at 23 Sesame St., Richmond (lat. 37° 30' 46", long. 77° 36' 06"); 5-w each.
- **Richmond**—WHQ-227, Center for Excellence Inc., Box 158, Williamsburg, VA 23185. Channels C-1-2 at 3914 Wistar Rd., Richmond (lat. 37° 37' 21", long. 77° 30' 03"); 299-ft., 10-w each.
- **Roanoke**—WHR-795, Blue Ridge ETV Assn., Box 13246, Roanoke, VA 24032. Channels C-1-2 at Poor Mountain (lat. 37° 11' 55", long. 80° 09' 02"); 75-ft., 10-w each.
- Rossllyn**—WHB-836, George Mason U. Foundation Inc., 4400 University Dr., Fairfax, VA 22303. Channels F-1-4 at 1000 Wilson Blvd., Arlington (lat. 38° 53' 40", long. 77° 04' 13"); 318-ft., 10-w each.
- **Rossllyn**—NEW, Greater Washington Educational Telecommunications Inc., 3620 S. 27th St., Arlington, VA 22206. Channels B-1-4 at Key Bridge Marriott Hotel, Rossllyn (lat. 38° 54' 00", long. 77° 04' 24"); 164-ft., 10-w each.
- **Sussex County**—WHG-414, Center for Excellence Inc., Box 158, Williamsburg, VA 23185. Channels B-1-2 at Central High School, Sussex (lat. 36° 55' 10", long. 77° 15' 22"); 299-ft., 10-w each.
- **Virginia Beach**—NEW, Hampton Roads Educational Telecommunications Assn., 5200 Hampton Blvd, Norfolk, VA 23508. Channels A-1-4 at Virginia Beach Vocational High School, State Rte. 165 (lat. 36° 44' 32", long. 76° 04' 03"); 211-ft., 10-w each. Equipment: Andrew antenna.
- **Virginia Beach**—WHF-232, Hampton Roads Educational Telecommunications Assn. Channels A-1-2 at Kempsville Union High School (lat. 36° 50' 40", long. 76° 09' 40"); 50-w each.
- **West Point**—WHF-233, Hampton Roads Educational Telecommunications Assn. Channels A-1-2 at 0.1-mi. N of West Point High School (lat. 37° 33' 22", long. 76° 46' 49"); 299-ft., 50-w each.
- **Williamsburg**—WGZ-628, Hampton Roads Educational Telecommunications Assn., 5200 Hampton Blvd., Norfolk, VA 23508. Channels C-3-4 at Ironbound Rd. behind Berkeley School, Williamsburg (lat. 37° 16' 24", long. 76° 44' 06"); 240-ft., 50-w each.
- **Williamsburg**—WHF-231, Center for Excellence Inc., Box 158, Williamsburg, VA 23185. Channel A-1 at Ironbound Rd. behind Berkeley School, Williamsburg (lat. 37° 16' 24", long. 76° 44' 06"); 150-ft., 0.1-w.
- **Williamsburg**—WHF-350, Hampton Roads Educational Telecommunications Assn. Channels G-3-4 at 0.32-mi. NW of intersection of Hiden Blvd. & US 60, Warwick Blvd., Newport News (lat. 37° 04' 21", long. 76° 29' 51"); 50-w each.
- Washington, DC** 20005. Channels O-1-4 at Livingston Mountain, Camus (lat. 45° 40' 39", long. 122° 22' 23"); 50-ft., 10-w each.
- **Seattle**—WHR-528, KCTS Assn., 401 Mercer St., Seattle, WA 98109. Channels A-1-4 at 18th & Madison Sts., Seattle (lat. 47° 36' 57", long. 122° 18' 27"); 305-ft., 10-w each.
- **Seattle**—WHR-622, KCTS Assn., 401 Mercer St., Seattle, WA 98109. Channels B-1-4 at 18th & E. Madison Sts., Seattle (lat. 47° 36' 58", long. 122° 18' 28"); 305-ft., 10-w each.
- Spokane**—WHR-529, Washington State U., Pullman, WA 99164. Channels A-1-4 at KSPS-TV transmitter site, Spokane (lat. 47° 34' 34", long. 117° 17' 58"); 100-ft., 10-w each.

WISCONSIN

- Antigo**—WHR-945, North Central Technical Institute, 1000 Campus Dr., Wausau, WI 54401. Channel G-2 at WATK(AM) transmitter site, Antigo (lat. 45° 06' 50", long. 89° 08' 20"); 299-ft., 10-w. Equipment: Emcee transmitter; Anixter-Mark antenna.
- Appleton**—WHR-786, Wisconsin Educational Communications Board, 3319 W. Beltline Hwy., Madison, WI 53713-2899. Channels D-1-2 at Fox Valley Tech. Institute, 1825 N. Bluemound Rd., Appleton (lat. 44° 17' 00", long. 88° 27' 30"); 70-ft., 10-w each.
- Cato**—WHR-921, Lakeshore Technical College, 1290 North Ave., Cleveland, WI 53015. Channel B-3 at 1290 North Ave., Cleveland (lat. 43° 55' 30", long. 87° 45' 06"); 100-ft., 10-w.
- Chilton**—WHR-591, Wisconsin Educational Communications Board, 3319 W. Beltline Hwy., Madison, WI 53713-2899. Channels A-1-4 at 6-mi. W of Chilton on Tower Rd., Chilton (lat. 44° 01' 42", long. 88° 17' 08"); 455-ft., 10-w each.
- Cleveland**—WHR-922, Lakeshore Technical College, 1290 North Ave., Cleveland, WI 53015. Channel B-1 at 1290 North Ave. (lat. 43° 55' 30", long. 87° 45' 06"); 100-ft., 10-w. Equipment: Emcee transmitter; Anixter antenna.
- Dover**—WHR-952, North Central Technical Institute, 1000 Campus Dr., Wausau, WI 54401. Channels G-1 at 2.1-mi. E of Dover (lat. 45° 40' 20", long. 90° 08' 42"); 84-ft., 10-w each. Equipment: Emcee transmitter; Anixter-Mark antenna.
- Eau Claire**—WHR-648, Wisconsin Educational Communications Board, 3319 W. Beltline Hwy., Madison, WI 53713-2899. Channels A-1-2 at intersection of Starr & Longview Rds. (lat. 44° 53' 04", long. 91° 35' 04"); 439-ft., 10-w each.
- **Eau Claire**—WHR-849, Wisconsin Educational Communications Board, 3319 W. Beltline Hwy., Madison, WI 53713-2899. Channel O-1 at District One Technical Institute, 620 W. Clairmont Ave., Eau Claire (lat. 44° 47' 39", long. 91° 30' 20"); 45-ft., 10-w.
- Fennimore**—WHR-855, Wisconsin Educational Communications Board, 3319 W. Beltline Hwy., Madison, WI 53713. Channel D-4 at Fennimore Technical School

WASHINGTON

- **Camus**—NEW, National Conference on Citizenship, Suite 1250, 1133 15th St. NW,

Instructional Television—Wisconsin

- (lat. 42° 58' 36", long. 90° 38' 13"); 45-ft., 10-w. Equipment: Emcee transmitter; Anixter-Mark antenna.
- ★ **Green Bay**—WHR-632, Wisconsin Educational Communications Board, 3319 W. Beltline Hwy., Madison, WI 53713-2899. Channels C-1-4 at intersection of County and Tower Rd., approx. 4-mi. SE of De Pere (lat. 44° 24' 32", long. 88° 00' 12"); 253-ft., 10-w each. Equipment: Andrew antenna.
- Green Bay**—WHR-938, State of Wisconsin Educational Communications Board, 3319 W. Beltline Hwy., Madison, WI 53713. Channel D-1 at 1331 Packerland Dr. (lat. 44° 31' 07", long. 88° 05' 58"); 48-ft., 10-w. Equipment: Emcee transmitter; Anixter antenna.
- Irma**—WHR-960, North Central Technical Institute, 1000 Campus Dr., Wausau, WI 54401. Channel G-4 at Lincoln Hills School (lat. 45° 19' 47", long. 89° 38' 48"); 203-ft., 30-w. Equipment: Emcee transmitter; Anixter antenna.
- La Crosse**—WHR-576, State of Wisconsin Educational Communications Board, 3319 W. Beltline Hwy., Madison, WI 53713. Channels A-1-4 at 700 West Ave. (lat. 43° 48' 15", long. 91° 14' 30"); 145-ft., 10-w each. Equipment: Emcee transmitter; Bogner antenna.
- Madison**—WHR-671, Area Vocational, Technical & Adult Education, 3550 Anderson St., Madison, WI 53704. Channels G-1-4 at 5702 Tokay Blvd. (lat. 43° 03' 18", long. 89° 28' 42"); 1200-ft., 10-w each. Equipment: Emcee transmitter; Bogner antenna.
- Madison**—WHR-906, State of Wisconsin Educational Communications Board, 3319 W. Beltline Hwy., Madison, WI 53713. Channel C-4 at 3319 W. Beltline Hwy. (lat. 43° 02' 05", long. 89° 25' 59"); 85-ft., 1-w. Equipment: Emcee transmitter; Anixter antenna.
- Madison**—WHR-907, State of Wisconsin Educational Communications Board, 3319 W. Beltline Hwy., Madison, WI 53713. Channel C-3 at 600 Highland Ave., Madison (lat. 43° 04' 35", long. 89° 25' 54"); 188-ft., 1-w. Equipment: Emcee transmitter; Anixter antenna.
- Madison**—WHR-626, Wisconsin Educational Communications Board, 3319 W. Beltline Hwy., Madison, WI 53713-2899. Channels B-1-4 at Tokay Blvd., Madison (lat. 43° 05' 00", long. 89° 27' 30"); 200-ft., 10-w each.
- ★ **Madison**—NEW, Area Vocational, Technical & Adult Education District No. 4, 211 N. Carroll, Madison, WI 53703. Channels D-1-4 at 3550 Anderson St., Truax Campus, Madison (lat. 43° 07' 16", long. 89° 19' 45"); 62-ft., 10-w each.
- Medford**—WHR-946, North Central Technical Institute, 1000 Campus Dr., Wausau, WI 54401. Channel G-2 at 624 E. College Ave. (lat. 45° 07' 41", long. 90° 20' 10"); 205-ft., 10-w. Equipment: Emcee transmitter; Anixter antenna.
- Milwaukee**—KHF-80, Milwaukee Board of School Directors, 5225 W. Vliet St., Milwaukee, WI 53208. Channels B-1-4 at Milwaukee Public Schools Administration Bldg., Vliet St. (lat. 43° 02' 54", long. 87° 58' 46"); 10-w each.
- Milwaukee**—WHR-514, Network for Instructional TV Inc., Box 177, Williamsburg, VA 23187. Channels A-1-4 at First Wisconsin Center, Milwaukee (lat. 43° 02' 18", long. 87° 54' 05"); 598-ft., 10-w each.
- Milwaukee**—WDG-56, Regents of U. of Wisconsin-Milwaukee, Instructional Media Laboratory, 318 Mitchell Hall, Milwaukee, WI 53201. Channels D-1-4 at Sandberg Hall Campus of U. of Wisconsin-Milwaukee (lat. 43° 04' 42.0", long. 87° 52' 56.5"); 457-ft., 10-w each.
- ★ **Milwaukee**—WHR-542, Board of Vocational, Technical & Adult Education. Channels F-1-4 at 1015 N. Sixth St., Milwaukee (lat. 43° 02' 39", long. 87° 55' 16"); 204-ft., 10-w each.
- ★ **Milwaukee**—WHR-810, Wisconsin Educational Communications Board, 3319 W. Beltline Hwy., Madison, WI 53713-2899. Channels G-1-4 at First Wisconsin Center, 777 E. Wisconsin Ave., Milwaukee (lat. 43° 02' 10", long. 87° 54' 05"); 581-ft., 100-w each.
- ★ **Milwaukee**—NEW, National Conference on Citizenship, Suite 1250, 1133 15th St. NW, Washington, DC 20005. Channels C-1-4 at 235 N. Water St., Milwaukee (lat. 43° 02' 10", long. 87° 54' 05"); 594-ft., 10-w each.
- Milwaukee (Wood)**—WAU-27, Milwaukee Regional Medical ITV Station Inc., Lutheran Hospital of Milwaukee, 2200 W. Kilbourne Ave., Milwaukee, WI 53233. Channels E-1-2 at V.A. Hospital, 5000 W. National Ave. (lat. 43° 01' 17", long. 87° 58' 35"); 219-ft., 10-w each.
- ★ **Park Falls**—WHR-628, Wisconsin Educational Communications Board, 3319 W. Beltline Hwy., Madison, WI 53713-2899. Channels B-1-4 at 8.6-mi. E of City Hall heading N 84°T, Park Falls (lat. 45° 56' 43", long. 90° 16' 28"); 300-ft., 10-w each.
- Platteville**—WHR-630, Wisconsin Educational Communications Board, 3319 W. Beltline Hwy., Madison, WI 53713-2899. Channels B-1-4 at Pioneer Hall, Platteville (lat. 42° 43' 56", long. 90° 29' 09"); 100-ft., 10-w each.
- ★ **Platteville**—WHR-860, Wisconsin Educational Communications Board, 3319 W. Beltline Hwy., Madison, WI 53713. Channel D-1 at 950 Jay St., Pioneer Hall (lat. 42° 43' 56", long. 90° 29' 09"); 100-ft., 1-w each. Equipment: Emcee transmitter; Anixter-Mark antenna.
- ★ **Rhineland**—WHR-856, Wisconsin Educational Communications Board, 3319 W. Beltline Hwy., Madison, WI 53713-2899. Channels B-1-4 at Nicolet College & Technical Institute, Hwy. G South, Communications Bldg., Rhineland (lat. 45° 36' 41", long. 89° 25' 17"); 150-ft., 10-w each.
- Rhineland**—WHR-954, Nicolet College & Technical Institute, Box 158, Rhineland, WI 54501. Channel C-4 at Nicolet College (lat. 45° 36' 46", long. 89° 24' 56"); 334-ft., 10-w. Equipment: Emcee transmitter; Bogner antenna.
- Rhineland**—WHR-955, Nicolet College & Technical Institute, Box 158, Rhineland, WI 54501. Channel C-3 at Nicolet College (lat. 45° 36' 46", long. 89° 24' 56"); 334-ft., 10-w. Equipment: Emcee transmitter; Anixter-Mark antenna.
- Sheboygan**—WHR-458, Lakeshore Technical Institute, 1290 North Ave., Cleveland, WI 53015. Channels G-1-4 at W78AJ tower, Sheboygan Falls (lat. 43° 42' 12", long. 87° 45' 09"); 100-ft., 10-w each.
- ★ **Somers**—WHR-766, Wisconsin Educational Communications Board, 3319 W. Beltline Hwy., Madison, WI 53713-2899. Channels A-1-4 at 2.3-mi. SE of Somers (lat. 42° 37' 01", long. 87° 52' 28"); 275-ft., 10-w each.
- Wausau**—WHR-580, Wisconsin Educational Communications Board, 3319 W. Beltline Hwy., Madison, WI 53713-2899. Channels A-1-4 at Rib Mountain State Park, 4-mi. SW of Wausau (lat. 44° 55' 14.3", long. 89° 41' 30.6"); 300-ft., 10-w each.
- ★ **Wausau**—WHR-799, Wisconsin Educational Communications Board, 3319 W. Beltline Hwy., Madison, WI 53713-2899. Channel D-2 at 1000 Campus Dr., Wausau (lat. 44° 59' 11", long. 89° 38' 39"); 55-ft., 10-w.
- ★ **Wausau**—NEW, North Central Technical Institute, 100 Campus Dr., Wausau, WI 54401-1899. Channel G-1 at NE corner of W. Wausau Ave., Wausau (lat. 44° 58' 30", long. 89° 40' 09"); 200-ft., 100-w.

VIRGIN ISLANDS

- Charlotte Amalie**—WHR-908, College of the Virgin Islands, St. Thomas, VI 00801. Channel C-1 at Hawk Hill (lat. 18° 21' 16", long. 64° 58' 34"); 60-ft., 10-w each.
- ★ **Friedensfeld**—NEW, College of the Virgin Islands, St. Thomas, VI 00801. Channel A-1 at Hawk Hill (lat. 18° 21' 16", long. 64° 58' 34"); 60-ft., 10-w.

Foreign Language Programming on U.S. Commercial TV Stations

- KOLD-TV, Tucson, AZ**—Spanish 30 minutes per week.
- KPOL, Tucson, AZ**—Spanish 2 hours per week.
- KTTU-TV, Tucson, AZ**—Spanish 1 hour per week.
- KYEL-TV, Yuma, AZ**—Spanish 30 minutes per week.
- KDOC-TV, Anaheim, CA**—German, Spanish, Israeli, Japanese, total 10.5 hours per week.
- KVEA, Corona-Los Angeles, CA**—Spanish 16 hours per week.
- KECY-TV, El Centro-Yuma, CA**—Spanish 30 minutes per week.
- KTLA, Los Angeles, CA**—Spanish 20 hours per week.
- KWHY-TV, Los Angeles, CA**—Spanish 85 hours per week.
- KCSD, Modesto, CA**—Spanish 86 hours per week.
- KRBK-TV, Sacramento-Stockton, CA**—Spanish 30 minutes per week.
- KSMS-TV, Salinas-Monterey, CA**—Spanish 126 hours per week.
- KSCI, San Bernardino-Los Angeles, CA**—Japanese 15 hours per week, Vietnamese 2 hours per week, Hindu 1 hour per week, Korean 19.5 hours per week, Persian 12 hours per week, French 10 hours per week, Chinese 17 hours per week, Cambodian 30 minutes per week.
- KNSD, San Diego, CA**—Spanish 15 hours per week.
- KTSF, San Francisco, CA**—Chinese 19 hours per week, Japanese 16 hours per week, Korean 8 hours per week, 12 others. Total 77 hours per week.
- KNTV, San Jose, CA**—Spanish 30 minutes per week.
- KSTS, San Jose, CA**—Spanish 100 hours per week.
- KMSG-TV, Sanger-Fresno, CA**—Spanish 65 hours per week.
- KFTL, Stockton, CA**—Spanish 2 hours per week.
- KPST-TV, Vallejo, CA**—Chinese 14.5 hours per week.
- KKTV, Colorado Springs-Pueblo, CO**—Spanish 30 minutes per week.
- KDVR, Denver, CO**—Spanish 2 hours per week.
- KUBD, Denver, CO**—Spanish 11 hours per week.
- WFSB, Hartford, CT**—Spanish 30 minutes per week.
- WHCT-TV, Hartford, CT**—Spanish 1 hour per week.
- WVIT, New Britain-Hartford, CT**—Spanish 1 hour per week.
- WTGI-TV, Wilmington, DE**—Spanish 47 hours per week, Italian 22 hours per week, Korean 12 hours per week.
- WCLF, Clearwater, FL**—Spanish 1 hour per week, Greek 1 hour per week, French, 15 minutes per week.
- WTGL-TV, Cocoa, FL**—Spanish 2 hours per week.
- WSCV, Fort Lauderdale, FL**—Spanish 124 hours per week.
- WHFT, Miami, FL**—Spanish 1.5 hours per week.
- WAGA-TV, Atlanta, GA**—Spanish 30 minutes per week.
- KBFD, Honolulu, HI**—Korean 76 hours per week, Filipino 1 hour per week, Chinese 8 hours per week.
- KHAI-TV, Honolulu, HI**—Japanese 30 hours per week, Filipino 10 hours per week, Korean 5 hours per week.
- WCFC-TV, Chicago, IL**—Spanish 3.5 hours per week, Greek 1 hour per week, Italian 1 hour per week.
- WFLD, Chicago, IL**—Spanish 1 hour per week.
- WGN-TV, Chicago, IL**—Spanish 30 minutes per week.
- WSNS-TV, Chicago, IL**—Spanish 168 hours per week.
- KADN, Lafayette, LA**—French 1 hour per week.
- KLFY-TV, Lafayette, LA**—French 3.5 hours per week.
- WBZ-TV, Boston, MA**—Spanish 30 minutes per week.
- WLVI-TV, Cambridge-Boston, MA**—Spanish 1 hour per week.
- WHSB, Marlborough, MA**—Arabic 1 hour per week.
- WLUC-TV, Marquette, MI**—Finnish 1 hour per week.
- KNLJ, Jefferson City, MO**—Spanish 30 minutes per week.
- KYFC, Kansas City, MO**—Spanish 30 minutes per week.
- KNLC, St. Louis, MO**—Spanish 1 hour per week.
- KNAT, Albuquerque, NM**—Spanish 1.5 hours per week.
- KOAT-TV, Albuquerque, NM**—Spanish 30 minutes per week.
- KVIO-TV, Carlsbad, NM**—Spanish 2.5 hours per week.
- KOBF, Farmington, NM**—Navajo 30 minutes per week.
- KRPV, Roswell, NM**—Spanish 4 hours per week.
- KCHF, Santa Fe, NM**—Spanish 2 hours per week.
- KWNM-TV, Silver City, NM**—Spanish 30 minutes per week.
- KREN-TV, Reno, NV**—Spanish 80 hours per week.
- WNJU, New York, NY-Newark, NJ**—Spanish 78.5 hours per week, Japanese 6 hours per week, Greek 3.5 hours per week, Hindu 2.5 hours per week.
- WTVG, Toledo, OH**—Spanish 30 minutes per week.
- WFMZ-TV, Allentown, PA**—Spanish 1 hour per week.
- WPCB-TV, Greensburg-Pittsburgh, PA**—Greek 1 hour per week, Italian 1 hour per week.
- WPRV-TV, Fajardo, PR**—Spanish 26 hours per week.
- WJAR, Providence, RI**—Portuguese 30 minutes per week, Spanish 30 minutes per week.
- KRTW, Baytown, TX**—Spanish 3 hours per week, Vietnamese 30 minutes per week.
- KVEO, Brownsville, TX**—Spanish 3 hours per week.
- KIII, Corpus Christi, TX**—Spanish 1.5 hours per week.
- KRIS-TV, Corpus Christi, TX**—Spanish 30 minutes per week.
- KDBC-TV, El Paso, TX**—Spanish 30 minutes per week.
- KINT-TV, El Paso, TX**—Spanish 125 hours per week.
- KVIA-TV, El Paso, TX**—Spanish 2 hours per week.
- KTMD, Galveston-Houston, TX**—Spanish 126 hours per week.
- KGBT-TV, Harlingen, TX**—Spanish 1 hour per week.
- KTRK-TV, Houston, TX**—Spanish 1 hour per week.
- KGNS-TV, Laredo, TX**—Spanish 11.5 hours per week.
- KAMC, Lubbock, TX**—Spanish 30 minutes per week.
- KCBD-TV, Lubbock, TX**—Spanish 30 minutes per week.
- KJTV, Lubbock, TX**—Spanish 2 hours per week.
- KPEJ, Odessa, TX**—Spanish 2 hours per week.

Foreign Language Programming

KIDY, San Angelo, TX—Spanish 1 hour per week.

KSAT-TV, San Antonio, TX—Spanish 2.5 hours per week.

KWEX-TV, San Antonio, TX—Spanish 148 hours per week.

KVCT, Victoria, TX—Spanish 3 hours per week.

KRGV-TV, Weslaco, TX—Spanish 1.75 hours per week.

WTKK, Manassas, VA—Korean 3 hours per week.

Foreign Language Programming on U.S. Public/Educational TV Stations

WSVI, Christiansted, VI—Spanish 2-5 hours per week.

KYUK-TV, Bethel, AK—Eskimo 3 hours per week.

KUAT-TV, Tucson, AZ—Spanish 30 minutes per week.

KRCB-TV, Cotati, CA—Spanish 30 minutes per week.

KMTF, Fresno, CA—French 1 hour per week.

KLCS, Los Angeles, CA—German 30 minutes per week, French 1 hour per week.

KNXT, Visalia, CA—Italian, Spanish, Hmong, Portugese, Lao. Total 12 hours per week.

KWBI-TV, Denver, CO—Spanish 30 minutes per week.

WLRN-TV, Miami, FL—Spanish 6 hours per week.

WXEL-TV, West Palm Beach, FL—Spanish 4 hours per week.

KGTF, Agana, GU—Filipino 1 hour per week.

KOOD, Hays-Russell-Great Bend-Salina, KS—German 5 hours per week, Spanish 3 hours per week.

KTWU, Topeka, KS—Spanish 30 minutes per week.

KLPA-TV, Alexandria, LA—French 1.5 hours per week.

WLPB-TV, Baton Rouge, LA—French 1.5 hours per week.

KLPB-TV, Lafayette, LA—French 1.5 hours per week.

KLTL-TV, Lake Charles, LA—French 1.5 hours per week.

WLAE-TV, New Orleans, LA—German 30 minutes per week, Spanish 30 minutes per week.

KLTS-TV, Shreveport, LA—French 1.5 hours per week.

WNJT, Trenton, NJ—Spanish 1 hour per week.

KRWG-TV, Las Cruces, NM—Spanish 1 hour per week.

WMHX, Albany-Schenectady, NY—French 1 hour per week, Spanish 1 hour per week, German 1 hour per week, Russian 1 hour per week.

WNYC-TV, New York, NY—Italian 16 hours per week, Japanese 12 hours per week, Korean 4.5 hours per week.

WNYE-TV, New York, NY—Chinese 6 hours per week, Korean 6 hours per week.

WXXI-TV, Rochester, NY—Spanish 1 hour per week.

WMHT, Schenectady-Albany-Troy, NY—French 1 hour per week.

KXON-TV, Claremore, OK—Spanish 2 hours per week.

WLVT-TV, Allentown-Bethlehem-Easton, PA—Spanish 30 minutes per week.

WQLN, Erie, PA—Spanish 1 hour per week.

WMTJ, Fajardo, PR—Spanish 117 hours per week, French 1 hour per week.

WQTO, Ponce, PR—Spanish 29 hours per week.

WCTE, Cookeville, TN—Spanish 30 minutes per week, German 30 minutes per week.

KEDT, Corpus Christi, TX—Spanish 1.5 hours per week.

KDTN, Denton, TX—Spanish 1 hour per week.

KMBH, Harlingen, TX—Spanish 7.5 hours per week.

WNVC, Fairfax, VA—Chinese 5 hours per week, Indian 3 hours per week, Italian 1 hour per week, Japanese 2 hours per week, Korean 4 hours per week, Pakistani 2 hours per week, Farsi 5 hours per week, Spanish 30 minutes per week.

WMVT, Milwaukee, WI—Spanish 2 hours per week.

WNPB-TV, Morgantown, WV—French 30 minutes per week, Spanish 30 minutes per week.

Canadian Television Directory

Covering All Stations in Operation August 1989

For Description of BBM Survey Methods, see Explanatory Section at the beginning of this Volume. Repeater stations are listed at the end of each Province alphabetically by city of license, with call letters, channel number, licensee, station or network repeated (in parentheses) & power.

ALBERTA

CBRT

Calgary

(Ch. 9)

English Outlet

Network Service: CBC.

Licensee: Canadian Bcstg. Corp., 1500 Bronson Ave., Ottawa, Ont.

Studio: 1724 Westmount Blvd., Box 2640, Calgary, Alta. T2P 2M7.

Telephone: 403-283-8361. **Telex:** 038-21604.

Technical Facilities: Channel No. 9 (186-192 MHz). Authorized power: 178-kw visual, 35.6-kw aural. Antenna: 1135-ft. above av. terrain, lat. 51° 03' 54", long. 114° 12' 47".

Transmitter: Calgary.

AM Affiliate: CBR, 50-kw, 1010 kHz.

FM Affiliate: CBR-FM, 100-kw, 102.1 MHz.

Ownership: Canadian Bcstg. Corp.

Began Operation: September 1, 1975.

Represented (sales): CBC National Selective Television Sales (Canada); Canadian Standard Broadcast Sales Inc. (U.S.).

Personnel:

PAT REILLY, director of television.

MARTY RAINE, plant manager.

B. SHIELL, sales manager.

MARGARET McLACHLAN, regional manager, communications.

Rates: Available on request.

BBM Weekly Reach (Spring 1989): 678,000.

CFAC-TV

Calgary

(Ch. 2)

Network Service: None, independent.

Licensee: Calgary Television Ltd., 222 23rd St. NE, Calgary, Alta. T2E 7N2.

Studio: 222 23rd St. NE, Calgary, Alta. T2E 7N2.

Telephone: 403-248-2727. **Telex:** 038-22549.

Technical Facilities: Channel No. 2 (54-60 MHz). Authorized power: 100-kw visual, 20-kw aural. Antenna: 989-ft. above av. terrain, 633-ft. above ground, 4808-ft. above sea level, lat. 51° 04' 24", long. 114° 15' 34".

Transmitter: Old Banff Coach Rd.

News Service: Global Co-op.

Ownership: Selkirk Communications Ltd., 100%.

Began Operation: October 2, 1954.

Represented (sales): All-Canada Radio & Television Ltd.

1990 Edition

Personnel:

DAVE PENN, president.

NOEL WAGNER, vice president & general manager.

DAVE BATES, vice president, sales.

WILLIAM McCAMBLY, vice president, engineering.

GUS DOWNE, vice president, finance.

HUGH DELANEY, general sales manager.

TED ARNOLD, news director.

BOYD ASH, program/marketing director.

Highest 30 Sec. Rate: \$800.

BBM Weekly Reach (Spring 1989): 886,000.

CFCN-TV

Calgary

(Ch. 4)

Network Service: CTV.

Licensee: CFCN Television, Broadcast House.

Studio: Broadcast House, Postal Station E, Calgary, Alta. T3C 3L9.

Telephone: 403-246-7111. **Telex:** 038-21637.

Technical Facilities: Channel No. 4 (66-72 MHz). Authorized power: 100-kw visual, 50-kw aural. Antenna: Directional, 700-ft. above av. terrain, 515-ft. above ground, 4440-ft. above sea level, lat. 51° 03' 37", long. 114° 10' 13".

Transmitter: Broadcast House, Calgary.

AM Affiliate: CFCN, 50-kw, 1060 kHz.

News Services: Broadcast News, Canadian Press.

Ownership: CFCN Communications Ltd.

Began Operation: September 9, 1960.

Represented (sales): Paul Mulvihill Limited (Toronto, Montreal & Vancouver); Brydson Spot Sales Inc. (U.S.).

Personnel:

E. W. (TED) CHAPMAN, president, CFCN Communications Ltd.

TERRY COLES, president & general manager, TV division.

BRUCE NELSON, vice president, programming.

KEN DEGERNESS, vice president, operations.

GEORGE GONZO, vice president, sales.

RICHARD COLEMAN, director of engineering.

GLEN GRICE, retail sales manager.

PAULA HYMAN, traffic manager.

Highest 30 Sec. Rate: \$1700.

BBM Weekly Reach (Spring 1989): 896,000.

CBXFT

Edmonton

(Ch. 11)

French Outlet

Network Service: SRC.

Licensee: Societe Radio-Canada, 1500 Bronson Ave., Ottawa, Ont.

Canadian TV Stations—Alberta

Studio: 8861 75th St., Edmonton.

Mailing Address: Box 555, Edmonton, Alta. T5J 2P4.

Telephone: 403-468-7500. **Telex:** 0372-287.

Technical Facilities: Channel No. 11 (198-204 MHz). Authorized power: 90-kw visual, 9-kw aural. Antenna: Omnidirectional, 474-ft. above av. terrain, 385-ft. above ground, 2785-ft. above sea level, lat. 53° 30' 53", long. 113° 17' 07".

Transmitter: 8-mi. SE of Edmonton.

AM Affiliate: CHFA, 10-kw, 680 kHz (CBC).

Ownership: Societe Radio-Canada.

Began Operation: March 1, 1970.

Personnel:

P. DUMAINE, regional director of French services in Alberta.

HUGETTE GRENIER, sales manager.

LISETTE VIENNE, regional communications manager.

DENIS LORD, director of TV.

D. COLLETTE, director of radio.

Rates: No rate card available; carries network commercials.

BBM Weekly Reach (Spring 1989): 45,000.

CBXT
Edmonton
(Ch. 5)
English Outlet

Network Service: CBC.

Licensee: Canadian Bcstg. Corp., 1500 Bronson Ave., Box 8478, Ottawa, Ont. K1G 3J5.

Studio: 8861 75th St., Edmonton, Alta. T6C 4G8.

Telephone: 403-468-7500.

Technical Facilities: Channel No. 5 (76-82 MHz). Authorized power: 318-kw visual, 34.3-kw aural. Antenna: 669-ft. above av. terrain, 580-ft. above ground, 2980-ft. above sea level, lat. 53° 30' 53", long. 113° 17' 07".

Transmitter: Sherwood Park.

AM Affiliate: CBX, 50-kw (DA-2), 740 kHz (CBC).

FM Affiliate: CBX-FM, 40-kw, 90.9 MHz.

Ownership: Canadian Bcstg. Corp.

Began Operation: October 1, 1961.

Represented (sales): CBC National Selective Television Sales (Canada); Canadian Standard Broadcast Sales Inc. (U.S.).

Personnel:

HAROLD REDEKOPP, regional director for the Province of Alberta.

GOROON KENT, regional sales manager, Edmonton.

R. DUTKA, regional engineer.

SUSAN FREEDMAN, manager of communications, Edmonton.

FRED JONES, acting director of television.

TERRY FIELD, news director.

Rates: Available on request.

BBM Weekly Reach (Spring 1989): 874,000.

CFRN-TV
Edmonton
(Ch. 3)

Network Service: CTV.

Licensee: Sunwapta Bcstg. Ltd., Postal Station E, Broadcast House, Edmonton, Alta. T5P 4C2.

B-228

Studio: 18520 Stony Plain Rd., Edmonton, Alta. T5S 1A8.

Mailing Address: Broadcast House, Postal Station E, Edmonton, Alta. T5P 4C2.

Telephone: 403-483-3311. **Telex:** 037-2257. **Fax:** 403-486-5121.

Technical Facilities: Channel No. 3 (60-66 MHz). Authorized power: 250-kw visual, 50-kw aural. Antenna: 720-ft. above av. terrain, 800-ft. above ground, 3166-ft. above sea level, lat. 53° 23' 06", long. 113° 12' 48".

Transmitter: Looma, Alta., 7-mi. SE of Edmonton.

AM Affiliate: CFRN, 50-kw, 1260 kHz.

FM Affiliate: CIOXM, 100-kw, 100.3 MHz (No. 262), 482-ft.

News Services: Broadcast News, Canadian Press.

Ownership: Sunwapta Broadcasting Ltd., subsidiary of Electrohome Ltd.

Began Operation: October 17, 1954.

Represented (sales): Radio-Television Representatives Ltd. (Canada); Harlan G. Oakes & Associates Inc. (U.S. west coast); Brydson Spot Sales (U.S.).

Personnel:

BRUCE E. COWIE, president.

JACK LITTLE, television station manager.

B. W. HOGLE, news & public affairs manager.

D. J. TROUGHTON, promotion director.

S. L. KNAGA, manager of engineering.

Highest 30 Sec. Rate: \$1800.

BBM Weekly Reach (Spring 1989): 1,095,000.

CITV-TV
Edmonton
(Ch. 13)

Network Service: None, independent.

Licensee: Allarcom Ltd.

Studio: 5325 104th St., Edmonton, Alta. T6H 5B8.

Telephone: 403-436-1250. **Telex:** 037-3780.

Technical Facilities: Channel No. 13 (210-216 MHz). Authorized power: 325-kw visual, 32.5-kw aural. Antenna: 1115-ft. above av. terrain, 915-ft. above ground, 3390-ft. above sea level, lat. 53° 23' 06", long. 113° 12' 48".

Ownership: Cathton Holdings Ltd.

Began Operation: September 1, 1974.

Represented (sales): Alexander, Pearson & Dawson Inc.

Personnel:

HAROLD A. ROOZEN, executive vice president.

Highest 30 Sec. Rate: \$1200.

BBM Weekly Reach (Spring 1989): 1,547,000.

CFAC-TV-7
Lethbridge
(Ch. 7)

Network Service: None, independent.

Licensee: Lethbridge Television Ltd., Box 1120, Lethbridge, Alta. T1J 4A4.

Studio: 1401 28th St. N, Lethbridge, Alta. T1J 4A4.

Mailing Address: Box 1120, Lethbridge, Alta. T1J 4A4.

Telephone: 403-327-1521. **Fax:** 403-320-2620.

Technical Facilities: Channel No. 7 (174-180 MHz). Authorized power: 167-kw visual, 33.4-kw aural. Antenna: 668-ft. above av. terrain, 600-ft. above ground, 3619-ft. above sea level, lat. 49° 46' 47", long. 112° 52' 14".

Transmitter: 1401 28th St. N, Lethbridge.

Multichannel TV Sound: Stereo only.

AM Affiliate: CJOC, 10-kw (5-kw night), 1220 kHz.

News Services: Broadcast News, Canadian Press, Global Co-op, NBC, CNN, CBS, Canada News Wire.

Ownership: Selkirk Communications Ltd.

Began Operation: November 20, 1955.

Represented (sales): All-Canada Radio & Television Ltd.

Personnel:

R. C. JOHNSON, president & general manager.
KENDALL GIBSON, operations manager.
RON JOEVENAZZO, director of engineering.
DENNIS MATHEWS, general sales manager.

Highest 30 Sec. Rate: \$225.

CITL-TV
Lloydminster

(Ch. 4)

Network Service: CTV.

Licensee: Mid West Television Ltd., 5026 50th St., Lloydminster, Alta.-Sask. T9V 1P3.

Studio: Lloydminster, Alta.

Telephone: 403-875-3321. **Telex:** 037-49511. **Fax:** 403-875-4704.

Technical Facilities: Channel No. 4 (66-72 MHz). Authorized power: 130-kw visual, 13-kw aural. Antenna: 781-ft. above av. terrain, lat. 53° 23' 47", long. 110° 00' 27".

Ownership: Mid West Television Ltd. Mary L. Shortell, pres.

Began Operation: July 28, 1976.

Represented (sales): All-Canada Radio & Television Ltd.

Personnel:

See CKSA-TV, Lloydminster.

BBM Weekly Reach (Spring 1989): 78,000.

CKSA-TV
Lloydminster

(Ch. 2)

Network Service: CBC.

Licensee: Mid West Television Ltd., 5026 50th St., Lloydminster, Alta.-Sask. T9V 1P3.

Studio: 5026 50th St., Lloydminster, Alta.-Sask. T9V 1P3.

Telephone: 403-875-3321. **Telex:** 037-49511. **Fax:** 403-875-4704.

Technical Facilities: Channel No. 2 (54-60 MHz). Authorized power: 116-kw visual, 11.6-kw aural. Antenna: 781-ft. above av. terrain, 708-ft. above ground, 2833-ft. above sea level, lat. 53° 23' 47", long. 110° 00' 27".

AM Affiliate: CKSA, 50-kw, 1080 kHz.

News Service: Canadian Press.

Ownership: Mid West Television Ltd. Mary L. Shortell, pres.

Began Operation: September 23, 1960.

Represented (sales): All-Canada Radio & Television Ltd.

1990 Edition

Personnel:

MARY L. SHORTELL, president.
KEN RUPTASH, general manager.
GRAHAM BROWN, general sales manager.
WAYNE FROLICK, local sales manager.
TONIE STAM, chief engineer.
GLEN KIRBY, news director.
BOB CAMERON, program director.
PHIL MANDERSON, promotion director.
GLENDA SPENRATH, business manager.

Highest 30 Sec. Rate: \$160.

BBM Weekly Reach (Spring 1989): 106,000.

CHAT-TV
Medicine Hat

(Ch. 6)

Network Service: CBC.

Licensee: Monarch Broadcasting Co. Ltd., 1111 Kingsway SE, Box 1270, Medicine Hat, Alta. T1A 7H5.

Studio: Redcliff, Alta.

Telephone: 403-529-1270. **Fax:** 403-529-1292.

Technical Facilities: Channel No. 6 (82-88 MHz). Authorized power: 30-kw visual, 3-kw aural. Antenna: 700-ft. above av. terrain, 538-ft. above ground, 2742-ft. above sea level, lat. 50° 09' 45", long. 110° 57' 20".

Transmitter: Bowell, Alta.

AM Affiliate: CHAT, 10-kw, 1270 kHz.

News Service: Broadcast News.

Ownership: Monarch Broadcasting Co. Ltd. W. H. Yuill, pres.

Began Operation: September 14, 1957.

Represented (sales): Radio-Television Representatives Ltd.; Brydson Media Sales International.

Personnel:

OWAINE DIETRICH, vice president.
BRIAN BOLLI, general manager.
BOB WERRE, technical director.
ANDY BRYDSON, news director.
PETER BARTH, sales manager.
ROD GUSTAVSON, production manager.
GARY RATHWELL, program manager.

Rates: Available on request.

BBM Weekly Reach (Spring 1989): 53,000.

CKRD-TV
Red Deer

(Ch. 6)

Network Service: CBC.

Licensee: Allarcorn Limited, 2840 Bremner Ave., Red Deer, Alta. T4R 1M9.

Studio: Broadcast Center, 2840 Bremner Ave., Red Deer, Alta. T4R 1M9.

Telephone: 403-346-2573. **Fax:** 403-346-9980.

Technical Facilities: Channel No. 6 (82-88 MHz). Authorized power: 56-kw visual, 5.6-kw aural. Antenna: 980-ft. above av. terrain, 590-ft. above ground, 3940-ft. above sea level, lat. 52° 16' 30", long. 113° 41' 24".

Transmitter: 3.5-mi. E of city limits.

News Service: Broadcast News.

Canadian TV Stations—Alberta

Ownership: Allarcom Ltd.

Began Operation: December 1, 1957.

Represented (sales): Premiere Television Sales (Toronto, Montreal, Winnipeg & Vancouver); WTR Media Sales Inc. (Alberta).

Personnel:

HAROLD ROOZEN, president.
BILL BROWN, general manager.
OON MYLES, retail sales manager.
BRENT MATHESON, news director.
LORELEI CASSIDY, promotion director.
FAY WIGELSWORTH, business manager.

Highest One Hour Rate: \$3500.

Highest 30 Sec. Rate: \$225.

BBM Weekly Reach (Spring 1989): 251,000.

ALBERTA REPEATER STATIONS

Alger—CJAB-TV-3, Ch. 47, Alberta Bcstg. Corp. Ltd. (CFRN-TV, Edmonton) 20-w.

Alger—CKAB-TV-3, Ch. 43, Alberta Bcstg. Corp. Ltd. (CBXT, Edmonton) 5-w.

Ashmont—CFRN-TV-4, Ch. 12, Sunwapta Broadcasting Ltd. (CFRN-TV, Edmonton) 14.6-kw.

Athabasca—CBXT-1, Ch. 8, CBC (CBXT, Edmonton) 25.7-kw.

Banff—CBRT-1, Ch. 5, CBC (CBRT, Calgary) 8.9-w.

Banff—CFAC-TV-2, Ch. 13, Calgary Television Ltd. (CFAC-TV, Calgary) 5-w.

Banff—CFCN-TV-2, Ch. 7, CFCN Television Ltd. (CFCN-TV, Calgary) 5-w.

Banff—CKRD-TV-2, Ch. 10, Allarcom Ltd. (CKRD-TV, Red Deer) 10-w.

Bassano—CFAC-TV-3, Ch. 8, Bassano TV Assn. (CFAC-TV, Calgary) 8.9-w.

Bassano—CFCN-TV-7, Ch. 6, Bassano TV Assn. (CFCN-TV, Calgary) 8.9-w.

Battle River—CBXAT-6, Ch. 9, CBC (CBXT, Edmonton) 8.9-w.

Beaverlodge—CBXAT-14, Ch. 4, CBC (CBXT, Edmonton) 10-w.

Bellevue—CBRT-10, Ch. 57, CBC (CBRT, Calgary) 10-w.

Bonnyville—CBXFT-1, Ch. 6, CBC (CBXFT, Edmonton) 67-kw.

Bonnyville—CITL-TV-4, Ch. 7, Mid West TV Ltd. (CITL-TV, Lloydminster) 10-w.

Bonnyville—CKSA-TV-2, Ch. 9, CKSA-TV Ltd. (CKSA-TV, Lloydminster, Alta.-Sask.) 20.75-kw.

Brooks—CFAC-TV-5, Ch. 3, Lethbridge TV Ltd. (CFAC-TV, Lethbridge) 10-w.

Brooks—CFCN-TV-3, Ch. 9, CFCN TV Ltd. (CFCN-TV, Calgary) 5-w.

Burmis—CBRT-8, Ch. 47, CBC (CBRT, Calgary) 588-w.

Burmis—CFAC-TV-4, Ch. 3, Lethbridge TV Ltd. (CFAC-TV, Calgary) 225-w.

Burmis—CFCN-TV-4, Ch. 5, CFCN Television Ltd. (CFCN-TV, Calgary) 297-w.

Calgary—CBRFT, Ch. 16, CBC (CBXFT, Edmonton) 2.59-kw.

Cardston—CBRT-12, Ch. 2, CBC (CBRT, Calgary) 8.9-w.

Chateh—CBXAT-7, Ch. 5, CBC (CBXT, Edmonton) 151-w.

Coleman—CBRT-11, Ch. 17, CBC (CBRT, Calgary) 10-w.

Coleman—CFAC-TV-6, Ch. 12, Lethbridge TV Ltd. (CFAC-TV, Lethbridge) 10-w.

Coleman—CKCP-TV-1, Ch. 8, Benevolent & Protective Order of Elks-Canada (CFCN-TV, Calgary) 5-w.

Coronation—CKRD-TV-1, Ch. 10, Allarcom Ltd. (CKRD-TV, Red Deer) 98-kw.

Coutts/Milk River—CBRT-16, Ch. 4, CBC (CBRT, Calgary) 420-w.

Cowley—CBRT-15, Ch. 27, CBC (CBRT, Calgary) 10-w.

Crimson Lake—CFMH-TV-2, Ch. 9, Sunwapta Bcstg. Ltd. (CFRN-TV, Edmonton) 5-w.

Daysland—CBXT-11, Ch. 40, CBC (CBXT, Edmonton) 100-w.

Drumheller—CBRT-14, Ch. 3, CBC (CBRT, Calgary) 10-w.

Drumheller—CFAC-TV-1, Ch. 8, Calgary TV Ltd. (CFAC-TV, Calgary) 5-w.

Drumheller—CFCN-TV-6, Ch. 10, CFCN TV Ltd. (CFCN-TV, Calgary) 5-w.

Etzikom—CBCA-TV-1, Ch. 12, CBC (CHAT-TV, Medicine Hat) 27-kw.

Exshaw—CBRT-3, Ch. 6, CBC (CBRT, Calgary) 1-w.

Exshaw—CHGR-TV-1, Ch. 12, Royal Canadian Legion Branch 179 (CFAC-TV, Calgary) 5-w.

Exshaw—CHGR-TV-2, Ch. 7, Royal Canadian Legion Branch 179 (CFCN-TV, Calgary) 5-w.

Falher—CBXFT-2, Ch. 6, CBC (CBXFT, Edmonton) 3.2-kw.

Forestburg—CBXT-12, Ch. 52, CBC (CBXT, Edmonton) 28.5-kw.

Fort Chipewyan—CBXBT, Ch. 10, CBC (CBUT, Vancouver, B.C.) 8.9-w.

Fort McMurray—CBXFT-6, Ch. 12, CBC (CBXFT, Edmonton) 5.6-kw.

Fort McMurray—CBXT-6, Ch. 9, CBC (CBXT, Edmonton) 5.8-kw.

Fort McMurray—CHBA-TV, Ch. 7, John G. H. Abbot (CBXT, Edmonton) 1-w.

Fort Vermillion—CBXAT-5, Ch. 11, CBC (CBXT, Edmonton) 4.6-kw.

Fox Creek—CBXT-7, Ch. 5, CBC (CBXT, Edmonton) 10-w.

Fox Lake—CBXAT-10, Ch. 9, CBC (CBXT, Edmonton) 10-w.

Grande Prairie—CBXAT, Ch. 10, CBC (CBXT, Edmonton) 36-kw.

Grande Prairie—CBXFT-8, Ch. 19, CBC (CBXFT, Edmonton) 2.7-kw.

Grande Prairie—CFRN-TV-1, Ch. 13, Sunwapta Bcstg. Ltd. (CFRN-TV, Edmonton) 32-kw.

Gregoire—CJAB-TV-4, Ch. 7, Alberta Bcstg. Corp. Ltd. (CFRN-TV, Edmonton) 5-w.

Gregoire—CKAB-TV-4, Ch. 12, Alberta Bcstg. Corp. Ltd. (CBXT, Edmonton) 5-w.

Grouard Mission—CKHP-TV, Ch. 18, Sunwapta Bcstg. Ltd. (CFRN-TV, Edmonton) 6-kw.

Hand Hills-Drumheller—CFCN-TV-1, Ch. 12, CFCN Television Ltd. (CFCN-TV, Calgary) 40-kw.

Harvie Heights—CBRT-13, Ch. 22, CBC (CBRT, Calgary) 100-w.

High Level—CBXAT-4, Ch. 8, CBC (CBXT, Edmonton) 468-w.

High Prairie—CBXAT-2, Ch. 2, CBC (CBXT, Edmonton) 6.2-kw.

Hinton—CBXFT-7, Ch. 3, CBC (CBXFT, Edmonton) 30-w.

Hinton—CBXT-3, Ch. 8, CBC (CBXT, Edmonton) 350-w.

Jasper—CBXT-4, Ch. 5, CBC (CBXT, Edmonton) 9-w.

Jean Cote—CBXAT-13, Ch. 31, CBC (CBXT, Edmonton) 10-w.

Jean Cote—CBXFT-10, Ch. 40, CBC (CBXFT, Edmonton) 10-w.

Jean D'Or—CBXAT-9, Ch. 13, CBC (CBXT, Edmonton) 28-w.

Lac La Biche—CBXT-5, Ch. 10, CBC (CBXT, Edmonton) 825-w.

Lac La Biche—CFRN-TV-5, Ch. 2, Sunwapta Bcstg. Ltd. (CFRN-TV, Edmonton) 1.225-kw.

Lake Louise—CBRT-4, Ch. 12, CBC (CBRT, Calgary) 10-w.

Lake Louise—CFLI-TV-1, Ch. 6, Lake Louise Community Association (CFCN-TV, Calgary) 1-w.

Lake Louise—CFLI-TV-2, Ch. 7, Lake Louise Community Association (CFAC-TV, Calgary) 1-w.

Lethbridge—CBRT-6, Ch. 10, CBC (CBRT, Calgary) 123-kw.

Lethbridge—CBXFT-3, Ch. 23, CBC (CBXFT, Edmonton) 620-w.

Lethbridge—CFCN-TV-5, Ch. 13, CFCN Television Ltd. (CFCN-TV, Calgary) 57-kw.

Lougheed—CFRN-TV-7, Ch. 7, Sunwapta Bcstg. Ltd. (CFRN-TV, Edmonton) 5-kw.

Manning—CBXAT-3, Ch. 12, CBC (CBXT, Edmonton) 1.77-kw.

Maple Creek—CHAT-TV-2, Ch. 10, Monarch Bcstg. Co. Ltd. (CHAT-TV, Medicine Hat) 40-w.

Meadow Lake—CITL-TV-3, Ch. 3, Mid-West TV Ltd. (CITL-TV, Lloydminster) 10-w.

Medicine Hat—CBXFT-11, Ch. 34, CBC (CBXFT, Edmonton) 619-w.

Medicine Hat—CFCN-TV-8, Ch. 8, CFCN Television Ltd. (CFCN-TV, Calgary) 6.7-kw.

Mildred Lake—CICM-TV-1, Ch. 6, The Muskeg Club (CBXT, Edmonton) 5-w.

Oyen—CFON-TV-1, Ch. 2, Oyen & District TV Assn. (CFCN-TV, Calgary) 1.2-kw.

Oyen—CHAT-TV-4, Ch. 7, Oyen & District TV Assn. (CHAT-TV, Medicine Hat) 5-w.

Peace River—CBXAT-1, Ch. 7, CBC (CBXT, Edmonton) 4.8-kw.

Peace River—CBXFT-5, Ch. 9, CBC (CBXFT, Edmonton) 1.27-kw.

Peace River—CFRN-TV-2, Ch. 3, Sunwapta Bcstg. Ltd. (CFRN-TV, Edmonton) 2.4-kw.

Pigeon Mountain—CFCN Communications Ltd. (CFCN-TV, Calgary).

Pincher Creek—CBRT-9, Ch. 15, CBC (CBRT, Calgary) 10-w.

Pincher Creek—CHPC-TV-1, Ch. 9, Pincher Creek Community Centre Hall Society (CFAC-TV, Calgary) 5-w.

Pincher Creek—CHPC-TV-2, Ch. 11, Pincher Creek Community Centre Hall Society (CFCN-TV, Calgary) 1-w.

Pivot—CHAT-TV-1, Ch. 4, Monarch Bcstg. Co. Ltd. (CHAT-TV, Medicine Hat) 5.7-kw.

Piawndon—CBXFT-9, Ch. 22, CBC (CBXFT, Edmonton) 1000-w.

Piawndon—CBXT-8, Ch. 4, CBC (CBXT, Edmonton) 10-w.

Provost—CITL-TV-2, Ch. 5, Mid-West TV Ltd. (CITL-TV, Lloydminster) 5-w.

Provost—CKSA-TV-4, Ch. 12, Mid-West TV Ltd. (CKSA-TV, Lloydminster, Alta.-Sask.) 5-w.

Rainbow Lake—CBXAT-8, Ch. 11, CBC (CBXT, Edmonton) 8.9-w.

Red Deer—CBXFT-4, Ch. 31, CBC (CBXFT, Edmonton) 2.37-kw.

Red Deer—CFRN-TV-6, Ch. 8, Sunwapta Bcstg. Ltd. (CFRN-TV, Edmonton) 24-kw.

Rocky Mountain House—CFMH-TV-2, Ch. 12, Sunwapta Bcstg. Ltd. (CFRN-TV, Edmonton) 5-w.

Rosemary—CBRT-5, Ch. 11, CBC (CBRT, Calgary) 125.4-kw.

Slave Lake—CKHP-TV-1, Ch. 4, Sunwapta Bcstg. Ltd. (CFRN-TV, Edmonton) 320-w.

Slave Lake/Marten Mountain—CBXAT-11, Ch. 11, CBC (CBXT, Edmonton) 672-w.

Wabasca—CBXAT-12, Ch. 7, CBC (CBXT, Edmonton) 10-w.

Wainwright—CITL-TV-1, Ch. 6, Mid-West TV Ltd. (CITL-TV, Lloydminster) 5-w.

Wainwright—CKSA-TV-3, Ch. 8, Mid-West TV Ltd. (CKSA-TV, Lloydminster, Alta.-Sask.) 5-w.

Waterton Park—CBRT-7, Ch. 4, CBC (CBRT, Calgary) 8.9-w.

Waterton Park—CJWP-TV-1, Ch. 12, Waterton Lakes TV Assn. (CFAC-TV, Calgary) 1-w.

Waterton Park—CJWP-TV-2, Ch. 6, Waterton Lakes TV Assn. (CFCN-TV, Calgary) 5-w.

Whitecourt—CBXT-2, Ch. 9, CBC (CBXT, Edmonton) 9.4-kw.

Whitecourt—CFRN-TV-3, Ch. 12, Sunwapta Bcstg. Ltd. (CFRN-TV, Edmonton) 9.8-kw.

BRITISH COLUMBIA

**CJDC-TV
Dawson Creek**

(Ch. 5)

Network Service: CBC.

Licensee: Mega Communications Ltd., 102nd Ave. & 9th St., Dawson Creek, B.C. V1G 2B6.

Studio: 901 102nd Ave., Dawson Creek, B.C. V1G 2B6.

Telephone: 604-782-3341. **Telex:** 036-77127. **Fax:** 604-782-1809.

Technical Facilities: Channel No. 5 (76-82 MHz). Authorized power: 15-kw visual, 10.75-kw aural. Antenna: 1500-ft. above av. terrain, 1300-ft. above ground, 3750-ft. above sea level, lat. 55° 43' 44", long. 120° 26' 42".

AM Affiliate: CJDC, 10-kw, 890 kHz.

News Service: Broadcast News.

Ownership: Mega Communications Ltd. H. L. Michaud, president.

Began Operation: January 15, 1959.

Represented (sales): Radio-Television Representatives Ltd. (Canada); Brydson Media Sales International (U.S., E of Minneapolis); Metro Marketing West (U.S., W of Minneapolis).

Personnel:
H. L. MICHAUD, president & general manager.
JIM SEXSMITH, engineer.
LOUISE PERDUE, traffic manager.

Highest 30 Sec. Rate: \$250.

BBM Weekly Reach (Spring 1989): 36,000.

**CFJC-TV
Kamloops
(Ch. 4)**

Network Service: CBC.

Licensee: Inland Broadcasters, 460 Pemberton Terrace, Kamloops, B.C. V2C 1T5.

Studio: 460 Pemberton Terrace, Kamloops, B.C. V2C 1T5.

Telephone: 604-372-3322. **Telex:** 048-8148. **Fax:** 604-374-0445.

Technical Facilities: Channel No. 4 (66-72 MHz). Authorized power: 4-kw visual, 0.4-kw aural. Antenna: 501-ft. above av. terrain, 100-ft. above ground, 2900-ft. above sea level, lat. 50° 40' 15", long. 120° 23' 50".

Transmitter: Dufferin Hill.

AM Affiliate: CFJC, 25-kw, 550 MHz.

FM Affiliate: C1FM-FM, 5-kw, 98.3 MHz.

News Service: Broadcast News, SRN.

Ownership: Jim Pattison Industries Ltd.

Began Operation: April 8, 1957.

Represented (sales): All-Canada Radio & Television Ltd.

Personnel:
RICK ARNISH, general manager.
BILL REITH, national sales coordinator.
BRYAN WHITE, general sales manager.
VERN GOLLMAR, chief engineer.
DOUG COLLINS, news director.
GORDON HONEY, program & marketing director.
BILL DINICOL, business manager.

Rates: See CHBC-TV, Kelowna, B.C.

BBM Weekly Reach (Spring 1989): 108,000.

**CHBC-TV
Kelowna
(Ch. 2)**

Network Service: CBC.

Licensee: Okanagan Valley Television Co. Ltd.

Studio: 342 Leon Ave., Kelowna, B.C. V1Y 6J2.

Telephone: 604-762-4535. **Telex:** 048-5119. **Fax:** 604-860-2422.

Technical Facilities: Channel No. 2 (54-60 MHz). Authorized power: 3.7-kw visual, 0.46-kw aural. Antenna: 3000-ft. above av. terrain, 98-ft. above ground, 4300-ft. above sea level, lat. 49° 58' 00", long. 119° 32' 00".

Transmitter: Blue Grouse Mtn.

News Service: Broadcast News.

Canadian TV Stations—British Columbia

Ownership: British Columbia Broadcasting Company Ltd., 50%; Selkirk Communications Ltd., 50%.

Began Operation: September 21, 1957.

Represented (sales): All-Canada Radio & Television Ltd.

Personnel:

RON EVANS, president & general manager.
TERRY MAHONEY, operations/program manager.
TOM WYATT, chief engineer.
MONTY CORDINGLEY, general sales manager.
PHIL GUNHOUSE, local sales manager.
GORDON VIZZUTTI, news director.
ERNIE FAIRHOLM, controller.

Rates: Available on request. Sold in conjunction with CFJC-TV, Kamloops, BC.

BBM Weekly Reach (Spring 1989): 206,000.

CKPG-TV Prince George

(Ch. 2)

Network Service: CBC.

Licensee: CKPG Television Ltd.

Studio: 1220 Sixth Ave., Prince George, B.C. V2L 3M8.

Telephone: 604-564-8861.

Technical Facilities: Channel No. 2 (54-60 MHz). Authorized power: 4.6-kw visual, 0.46-kw aural. Antenna: 1082-ft. above av. terrain, 234-ft. above ground, 3518-ft. above sea level, lat. 54° 02' 47", long. 122° 53' 30".

Transmitter: Pilot Mountain.

AM Affiliate: CKPG, 10-kw, 550 kHz.

FM Affiliate: CIOI, 1-kw, 101.3 MHz.

News Services: Broadcast News, Canadian Press.

Ownership: Q Bcstg. Ltd.

Began Operation: August 20, 1961.

Represented (sales): Paul Mulvihill Limited (Toronto, Vancouver & Montreal); Messner & Co. Ltd. (Winnipeg); Brydson Media (New York & U.S. east coast); Metro Marketing (U.S. west coast).

Personnel:

G. M. LEIGHTON, general manager.
FRANK VALENTINI, general sales manager.
THOM KEENE, television operations manager.
BRAD WOODLAND, local sales manager.
RON KELLINGTON, chief engineer.
BRENDA LEVESQUE, program director.
LES SHELTON, business manager.

Rates: Available on request.

BBM Weekly Reach (Spring 1989): 106,000.

CFTK-TV Terrace

(Ch. 3)

Network Service: CBC.

Licensee: Skeena Broadcasters (div. of Okanagan Skeena Group Ltd.), 4625 Lazelle Ave., Terrace, B.C. V8G 1S4.

Studio: 4625 Lazelle Ave., Terrace, B.C. V8G 1S4.

Telephone: 604-635-6316. **Fax:** 604-638-6320.

B-232

Technical Facilities: Channel No. 3 (60-66 MHz). Authorized power: 7.6-kw visual, 0.76-kw aural. Antenna: 1488-ft. above av. terrain, 23-ft. above ground, 3320-ft. above sea level, lat. 54° 31' 05", long. 128° 28' 15".

Transmitter: Copper Mtn., Terrace.

Satellite Earth Stations: 3 in operation.

AM Affiliate: CFTK, 1-kw, 590 kHz.

FM Affiliate: CJFW-FM, 2.5-kw, 103.1 MHz.

News Service: Broadcast News.

Ownership: Okanagan Skeena Group Ltd..

Began Operation: November 1, 1962.

Represented (sales): Paul Mulvihill Limited (Toronto, Montreal & Vancouver); Messner & Co. Ltd. (Winnipeg); Metro Marketing West (western U.S.); Brydson Media (eastern U.S.).

Personnel:

BRYAN EDWARDS, executive vice president.
TIM MacLEAN, general manager, sales/broadcast operations.
STU GROUSE, local sales manager.
HARRY NUTNA, chief engineer.
RICK WEBBER, news director.
CHRIS PAUPST, program director.
MARGARET VAN HERD, business manager.

Rates: Available on request.

BBM Weekly Reach (Spring 1989): 59,000.

CBUFT Vancouver

(Ch. 26)

French Outlet

Network Service: SRC.

Licensee: Societe Radio-Canada, 1500 Bronson Ave., Ottawa, Ont.

Studio: 700 Hamilton Ave.

Mailing Address: Box 4600, Vancouver, B.C. V6B 2R5.

Telephone: 604-662-6000. **Telex:** 04-51207.

Technical Facilities: Channel No. 26 (542-548 MHz). Authorized power: 105.5-kw visual, 21.5-kw aural. Antenna: 2011-ft. above av. terrain, lat. 49° 21' 12", long. 122° 57' 18".

FM Affiliate: CBUF-FM, 46-kw, 97.7 MHz.

Ownership: Societe Radio-Canada.

Personnel:

MICHEL LACOMBE, general manager.
GEORGES LAFLECHE, station manager, news & program director.
ARNOLD REEVES, chief engineer.
SYLVIE BOULET, communications manager & promotion director.
GERARD BAZIN, business manager.

BBM Weekly Reach (Spring 1989): 35,000.

CBUT Vancouver

(Ch. 2)

English Outlet

Network Service: CBC.

Licensee: Canadian Bcstg. Corp., 1500 Bronson Ave., Ottawa, Ont.

Studio: 700 Hamilton St., Vancouver, B.C. V6B 4A2.

Mailing Address: Box 4600, Vancouver, B.C. V6B 4A2.

TV & Cable Factbook No. 58

Telephone: 604-662-6000. Telex: 04-51207.

Technical Facilities: Channel No. 2 (54-60 MHz). Authorized power: 47.6-kw visual, 7.6-kw aural. Antenna: 2400-ft. above av. terrain, 190-ft. above ground, 2800-ft. above sea level, lat. 49° 21' 12", long. 122° 57' 18".

Transmitter: Mt. Seymour, North Vancouver.

AM Affiliate: CBU, 50-kw, 690 kHz.

FM Affiliate: CBU-FM, 100-kw, 105.7 MHz.

Ownership: Canadian Bcstg. Corp.

Began Operation: December 16, 1953.

Represented (sales): CBC National Selective Television Sales (Canada); Seltel Inc. (U.S.).

Personnel:

ERIC MONCUR, regional director for the Province of British Columbia.
ARNOLD REEVES, regional engineer.
R. JACQUES, sales manager, television.
WAYNE SKENE, director of television.
E. SAVOIE, manager of program project development.
G. GILLESPIE, manager, film services.
DIETER NACHTIGALL, television production manager.
RON PETRESCUE, manager, television technical services.

Rates: Available on request.

BBM Weekly Reach (Spring 1989): 1,561,000.

CHAN-TV
Vancouver

(Ch. 8)

Network Service: CTV.

Licensee: British Columbia Television Bcstg. System Ltd., Box 4700, Vancouver, B.C. V6B 4A3.

Studio: 7850 Enterprise St., Burnaby.

Telephone: 604-420-2288. **Telex:** 04-354784.

Technical Facilities: Channel No. 8 (180-186 MHz). Authorized power: 194-kw visual, 19.4-kw aural. Antenna: Directional, 2315-ft. above av. terrain, 250-ft. above ground, 3335-ft. above sea level, lat. 49° 21' 29" long. 122° 57' 09".

Transmitter: Seymour Mountain.

News Services: UPC, Broadcast News, Canadian Press, ABC, CTV.

Ownership: British Columbia TV Bcstg. System Ltd. J. R. Peters, chmn. Also owns CHEK-TV, Victoria, B.C.

Began Operation: October 31, 1960.

Represented (sales): Western Broadcast Sales (Canada); All-Canada Radio & Television Ltd. (U.S.).

Personnel:

J. R. PETERS, chairman.
D. M. SMITH, president & chief executive officer.
W. C. ELLIOTT, vice president, production.
T. NEGORO, vice president, engineering.
FRANK J. BABICH, vice president, sales & marketing.
ROY W. GARDNER, vice president, programming.
ROB INGRAM, vice president, finance & administration.
KAREN PINNELL, commercial manager.
K. McKISSOCK, retail sales manager.
TONY PARSONS, acting news director.
H. BATEMAN, director of engineering.

Highest 30 Sec. Rate: \$1500 (combination rate with CHEK-TV, Victoria).

BBM Weekly Reach (Spring 1989): 2,358,000.

CKVU-TV

Vancouver

(Ch. 10)

Network Service: None, independent.

Licensee: Western Approaches Ltd., 180 W. Second Ave., Vancouver, B.C. V5Y 3T9.

Studio: 180 W. Second Ave., Vancouver, B.C. V5Y 3T9.

Telephone: 604-876-1344. **Telex:** 04-508641. **Telecopier:** 604-874-8225.

Technical Facilities: Channel No. 10 (192-198 MHz). Authorized power: 325-kw visual. Antenna: 182-ft. above av. terrain, 185-ft. above ground, 1953-ft. above sea level, lat. 48° 45' 13", long. 123° 29' 25".

Transmitter: Salt Spring Island.

Multichannel TV Sound: Stereo only.

Ownership: Canwest Pacific Television Inc.

Began Operation: September 1, 1976.

Represented (sales): CanVideo Television Sales Ltd.

Personnel:

DONALD BRINTON, president.
BARRY F. DUGGAN, executive vice president & general manager.
JACK TOMIK, general sales manager.
H. S. KENNARD, chief engineer & operations manager.
GEORGE FROELICH, news director.
DOUGLAS HOOVER, program director.
BARRY MILLER, promotion director.
CARTER ZYGMUNT, commercial production manager.

Highest 30 Sec. Rate: \$1000.

BBM Weekly Reach (Spring 1989): 1,441,000.

CHEK-TV

Victoria

(Ch. 6)

Network Service: CTV.

Licensee: CHEK-TV Ltd., 780 Kings Rd., Victoria, B.C. V8T 5A2.

Studio: 780 Kings Rd., Victoria, B.C. V8T 5A2.

Telephone: 604-383-2435. **Telex:** 049-7404. **Fax:** 604-384-7766.

Technical Facilities: Channel No. 6 (82-88 MHz). Authorized power: 100-kw visual, 10-kw aural. Antenna: 1628-ft. above av. terrain, 380-ft. above ground, 1680-ft. above sea level, lat. 48° 46' 28", long. 123° 10' 10".

Transmitter: Saturna Island, B.C.

Multichannel TV Sound: Stereo only.

Satellite Earth Stations: Andrew, 4.5-meter C-band; Scientific-Atlanta, 4.5-meter C-band; Scientific-Atlanta receivers.

News Services: Broadcast News, Canadian Press.

Ownership: British Columbia Broadcasting Company Ltd. J. R. Peters, chmn.

Began Operation: December 1, 1956.

Represented (sales): Western Broadcast Sales Ltd. (Canada); All-Canada Radio & Television Ltd. (U.S.).

Personnel:

DON SMITH, president.
ROY GARDNER, vice president, programming.
WILLIAM ELLIOTT, vice president, production.
TAK NEGORO, vice president, engineering.
FRANK BABICH, vice president, sales & marketing.
JIM NICHOLL, vice president, Vancouver Island.
ROB INGRAM, controller & secretary.
TONY COX, news director.
DAVE TIDBURY, chief engineer.

Canadian TV Stations—British Columbia

Highest 30 Sec. Rate: \$450.

BBM Weekly Reach (Spring 1989): 1,247,000.

BRITISH COLUMBIA REPEATER STATIONS

Adams Hill—CFJC-TV-8, Ch. 11, Inland Bcstrs. Ltd. (CFJC-TV, Kamloops) 5-w.

Alert Bay—CBUT-16, Ch. 11, CBC (CBUT, Vancouver) 10-w.

Alexis Creek—CHL-TV-2, Ch. 11, Alexis Creek Community Club (CHAN-TV, Vancouver) 70-w.

Alexis Creek—CIAC-TV, Ch. 8, Alexis Creek Community Club (CFJC-TV, Kamloops) 5-w.

Alta Lake—CHWN-TV-1, Ch. 7, Whistler Mountain TV Society (CHEK-TV, Victoria) 1-w.

Anahim Lake—CIAL-TV-1, Ch. 5, Anahim Lake Community Assn. (CHAN-TV, Vancouver) 10-w.

Anahim Lake—NEW, Ch. 3, Anahim Lake Community Assn. (CFJC-TV, Kamloops) 1-w.

Apex Mountain—CHBC-TV-9, Ch. 0, (CHBC-TV, Kelowna).

Apex Mountain—CHNJ-TV-1, Princeton TV Ltd.

Ashcroft—CHAC-TV-2, Ch. 2, Ash Creek TV Society (CHAN-TV, Vancouver) 60-w.

Ashcroft—CJAC-TV-2, Ch. 10, Ash Creek TV Society (CFJC-TV, Kamloops) 5-w.

Atlin—CFAT-TV-2, Ch. 4, Atlin Bcstg. Society (CBUT, Vancouver) 5-w.

Aroa—CJVO-TV, North Thompson-Yellowhead TV Assn. (CITV-TV, Edmonton, Alta.).

Bamfield—NEW, Ch. 4, CBC (CBUT, Vancouver) 10-w.

Barriere/Littlefort—CKTV-TV-1, Ch. 12, Barriere/Littlefort TV Improvement Society (CFJC-TV, Kamloops) 10-w.

Barriere/Littlefort—CKTV-TV-2, Ch. 7, Barriere/Littlefort TV Improvement Society (CHAN-TV, Vancouver) 10-w.

Bella Bella—CBUIT-1, Ch. 13, CBC (CBUT, Vancouver) 10-w.

Bella Bella—CKDI-TV-1, Ch. 9, Bella Coola Valley TV Society (CFTK-TV, Terrace) 5-w.

Bella Coola—CBUIT-3, Ch. 13, CBC (CBUT, Vancouver) 10-w.

Bella Coola—CHVT-TV-1, Ch. 3, Bella Coola Valley TV Society (CFTK-TV, Terrace) 1-w.

Bella Coola—CHVT-TV-2, Ch. 13, Bella Coola Valley TV Society (CBUT, Vancouver) 5-w.

Bennett & White Pass—CFBW-TV, Ch. 4, British Columbia-Yukon Railway Co. (CBUT, Vancouver) 10-w.

Blue River—CBUJ-TV, Ch. 7, CBC (CBUT, Vancouver) 10-w.

Blue River—CFJC-TV-13, Ch. 11, North Thompson Yellowhead TV Assn. (CFJC-TV, Kamloops) 10-w.

Bonnington Falls—CBUDT, Ch. 13, CBC (CBUT, Vancouver) 22-w.

Boss Mountain—CFJC-TV-16, Ch. 7, Inland Bcstrs. Ltd. (CFJC-TV, Kamloops) 8-w.

Boston Bar—CFJC-TV-1, Ch. 5, Fraser Canyon TV Assn. (CBC Northern Service) 5-w.

Boston Bar—CJFC-TV-2, Ch. 3, Fraser Canyon TV Assn. (CHAN-TV, Vancouver) 35-w.

Bowen Island—CBUT-4, Ch. 13, CBC (CBUT, Vancouver) 10-w.

Bowen Island—CHAN-TV-2, Ch. 3, BCTV (CHAN-TV, Vancouver) 5-w.

Brackendale—CBUT-34, Ch. 35, CBC (CBUT, Vancouver) 27-w.

Brackendale—CHAN-TV-5, Ch. 9, British Columbia TV Bcstg. System Ltd. (CHAN-TV, Vancouver) 5-w.

Brisco—CIBR-TV, Ch. 11, Brisco Recreation Commission (CBUT, Vancouver) 5-w.

Bullhead Mountain—CJDC-TV-2, Ch. 8, Mega Communications Ltd. (CJDC-TV, Dawson Creek) 48.9-w.

Burns Lake—CBCH-TV-2, Ch. 4, CBC (CFTK-TV, Terrace) 117-w.

Burns Lake—CKHS-TV, Ch. 13, Burns Lake & District TV Assn. (CHAN-TV, Vancouver) 10-w.

Cache Creek—CHAC-TV-1, Ch. 12, Ash Creek TV Society (CHAN-TV, Vancouver) 20-w.

Cache Creek—CJAC-TV-1, Ch. 10, Ash Creek TV Society (CFJC-TV, Kamloops) 5-w.

Camp Woss—CFNV-TV-1, Ch. 3, Nimpkish Valley TV Society (CHEK-TV, Victoria) 5-w.

Campbell River—CBUT-8, Ch. 3, CBC (CBUT, Vancouver) 10-w.

Campbell River—CHEK-TV-5, Ch. 13, British Columbia TV Bcstg. System Ltd. (CHEK-TV, Victoria) 3-kw.

Canal Flats—CBUBT-1, Ch. 12, CBC (CBUT, Vancouver) 510-w.

Canoe—CHBC-TV-8, Ch. 6, Okanagan Valley TV Co. Ltd. (CHBC-TV, Kelowna) 5-kw.

Castlegar—CBUAT-2, Ch. 5, CBC (CBUT, Vancouver) 10-w.

Castlegar—CKTN-TV-1, Ch. 3, BCTV (CHAN-TV, Vancouver) 10-w.

Cathedral Point—CFSB-TV-3, Ch. 13, South Bentinck & District TV Society (CFTK-TV, Terrace) 5-w.

Cawston—CHKC-TV-3, Ch. 13, Keremeos-Cawston TV Society (CHBC-TV, Kelowna) 8-w.

Cedar Hill—NEW, Ch. 9, Falkland-Westwold TV Society (CHKL-TV, Kelowna) 2-w.

Cedarvale—CFCC-TV-2, Ch. 3, Kitwanga Community Assn. (CFTK-TV, Terrace) 5-w.

Celista—CHBC-TV-6, Ch. 3, Okanagan Valley TV Co. Ltd. (CHBC-TV, Kelowna) 5-kw.

Chase (Adams Hill)—CFJC-TV-8, Ch. 8, Inland Bcstrs. Ltd. (CFJC-TV, Kamloops) 25-w.

Chase (Adams Hill)—CHSH-TV-2, Ch. 13, Shuswap Lakes TV Society (CHAN-TV, Vancouver) 40-w.

Chase (White Lake)—CHSH-TV-1, Ch. 7, Shuswap Lakes TV Society (CHAN-TV, Vancouver) 71-w.

Cherryville—CJCC-TV-1, Ch. 13, Cherryville Community Club (CHAN-TV, Vancouver) 10-w.

Cherryville—CJWR-TV-1, Ch. 10, Cherryville Community Club (CHBC-TV, Kelowna) 5-w.

Chetwynd—CBCD-TV-2, Ch. 7, CBC (CJDC-TV, Dawson Creek) 16-w.

Chilliwack—CBUFT-6, Ch. 14, CBC (CBUFT, Vancouver) 480-w.

Chilliwack—CBUT-2, Ch. 3, CBC (CBUT, Vancouver) 590-w.

Chilliwack—CBUT-25, Ch. 36, CBC (CBUT, Vancouver) 5-w.

Chilliwack—CHAN-TV-1, Ch. 11, BCTV (CHAN-TV, Vancouver) 5-w.

Christina Lake—CBUAT-7, Ch. 13, CBC (CBUT, Vancouver) 110-w.

Clearwater—CHCW-TV-1, Ch. 2, Clearwater District Chamber of Commerce (CFJC-TV, Kamloops) 5-w.

Clearwater—CHCW-TV-2, Ch. 10, Clearwater District Chamber of Commerce (CHAN-TV, Vancouver) 5-w.

Clinton—CFJC-TV-4, Ch. 9, Inland Broadcasters Ltd. (CFJC-TV, Kamloops) 204-w.

Clinton—CHTS-TV-1, Ch. 13, Clinton & District TV Society (CHAN-TV, Vancouver) 80-w.

Coal Harbour—CBUT-20, Ch. 8, CBC (CBUT, Vancouver) 7.3-w.

Coal Harbour—CHEK-TV-4, Ch. 10, BCTV (CHEK-TV, Victoria) 5-w.

Courtenay—CBUT-1, Ch. 9, CBC (CBUT, Vancouver) 625-w.

Courtenay—CHAN-TV-4, Ch. 11, British Columbia TV Bcstg. System Ltd. (CHAN-TV, Vancouver) 17-kw.

Cranbrook—CBUBT-7, Ch. 10, CBC (CBUT, Vancouver) 900-w.

Cranbrook—CFCN-TV-9, Ch. 5, CFCN-TV (CFCN-TV, Calgary, Alta.) 10-w.

Crawford—CBUCT-1, Ch. 5, CBC (CBUT, Vancouver) 842-w.

Crawford Bay—CHJB-TV-1, Kootenay Lake TV Society.

Crescent Valley—CBUCT-4, Ch. 33, CBC (CBUT, Vancouver) 180-w.

Crescent Valley—CHMS-TV-1, Ch. 5, Mount Sentinel TV Cooperative (KXLY-TV, Spokane,) 5-w.

Creston—CBUCT-2, Ch. 3, CBC (CBUT, Vancouver) 142-w.

Creston—CKTN-TV-4, Ch. 12, BCTV (CHAN-TV, Vancouver) 10-w.

Dawson Creek—CBUFT-5, Ch. 33, CBC (CBUFT, Vancouver) 470-w.

Dawson Creek—CFSN-TV, Ch. 10, Mile Zero Citizen's Band Radio Club (CFRN-TV, Edmonton, Alta.) 10-w.

Donald Station—CBUBT-4, Ch. 3, CBC (CBUT, Vancouver) 6-w.

East George—CKHF-TV-1, Ch. 9, Stewart Community Club (CFTK-TV, Terrace) 5-w.

Enderby—CFEN-TV-1, Ch. 4, Enderby & District TV Syndicate (CHAN-TV, Vancouver) 5-w.

Enderby—CFEN-TV-2, Ch. 11, Enderby & District TV Syndicate (CHAN-TV, Vancouver) 47-w.

Enderby—CHBC-TV-5, Ch. 16, Okanagan Valley TV Co. Ltd. (CHBC-TV, Kelowna) 260-w.

Erie—CBUT-4, Ch. 13, CBC (CBUT, Vancouver) 1.13-w.

Falkland—CFWS-TV-1, Ch. 10, Falkland-Westwold TV Society (CHBC-TV, Kelowna) 5-w.

Falkland/Westwold—CFAW-TV, Ch. 12, Falkland-Westwold TV Society (CHAN-TV, Vancouver) 10-w.

Fernie—CBUBT-8, Ch. 21, CBC (CBUT, Vancouver) 29.5-w.

Fernie—CBUBT-9, Ch. 8, CBC (CBUT, Vancouver) 58.5-w.

Fernie—CFCN-TV-10, Ch. 3, N.A. (CFCN-TV, Calgary, Alta.) 10-w.

Field—CBUBT-13, Ch. 11, CBC (CBUT, Vancouver) 30-w.

Field—CFFY-TV-1, Ch. 4, Field TV Society (CFCN-TV, Calgary, Alta.) 1-w.

Field—CFFY-TV-2, Ch. 2, Field TV Society (CFAC-TV, Calgary, Alta.) 1-w.

Fort Fraser—CBCB-TV-2, Ch. 6, CBC (CKPG-TV, Prince George) 35-w.

Fort Nelson—CBUGT, Ch. 8, CBC (CBUT, Vancouver) 50-w.

Fort St. James—CBCB-TV-3, Ch. 7, CBC (CKPG-TV, Prince George) 5-w.

Fort St. James—CFSJ-TV-1, Ch. 10, Fort St. James TV Society (CHAN-TV, Vancouver) 5.6-w.

Fort St. John—CBCD-TV-3, Ch. 9, CBC (CJDC-TV, Dawson Creek) 180-w.

Fort St. John—CFPV-TV-1, Ch. 2, Second Signal TV Society (CHAN-TV, Vancouver) 146-w.

Fountain—CFDF-TV-1, Ch. 5, Lillooet-Camelsfoot TV Assn. (CHAN-TV, Vancouver) 32-w.

Fraser Lake—CFFL-TV-1, Ch. 9, Fraser Lake & District Rebroadcasting Society (CHAN-TV, Vancouver) 10-w.

Fruitvale/Montrose—CBUT-3, Ch. 9, CBC (CBUT, Vancouver) 85-w.

Glenannan—NEW, Ch. 3, Fraser Lake & District Rebroadcasting Society (CHAN-TV, Vancouver) 5-w.

Gold Bridge—CJGB-TV-2, Ch. 3, Bridge River Community Recreational Society (CFJC-TV, Kamloops) 5-w.

Gold Bridge—CJGB-TV-1, Ch. 6, Bridge River Community Recreational Society (CHAN-TV, Vancouver) 5-w.

Gold River—CBUT-12, Ch. 7, CBC (CBUT, Vancouver) 10-w.

Golden—CBUBT-2, Ch. 13, CBC (CBUT, Vancouver) 50-w.

Grand Forks—CBUT-37, Ch. 5, CBC (CBUT, Vancouver) 60-w.

Grand Forks—CISR-TV-1, Ch. 7, BCTV (CHAN-TV, Vancouver) 10-w.

Granisle—CIGR-TV-1, Ch. 7, Granisle TV Society (CHAN-TV, Vancouver) 1-w.

Granisle (Snowshoe Island)—CHTL-TV-2, Ch. 6, Fulton River Recreation Commission (CFTK-TV, Terrace) 5-w.

Greenwood—CBUT-31, Ch. 31, CBC (CBUT, Vancouver) 60-w.

Gribbell Island/Hartley—CFGI-TV-1, Ch. 12, Skeena Broadcasters Ltd. (CFTK-TV, Terrace) 5-w.

Hagensberg—CBUT-4, Ch. 11, CBC (CBUT, Vancouver) 10-w.

Harrison Hot Springs—CBUT-23, Ch. 13, CBC (CBUT, Vancouver) 30-w.

Hendrix Lake—CIHL-TV, Ch. 12, Hendrix Lake TV Society (CHAN-TV, Vancouver) 8.4-w.

Hixon—CKPG-TV-1, Ch. 10, CKPG Television Ltd. (CKPG-TV, Prince George) 10-w.

Holberg—CBUT-21, Ch. 2, CBC (CBUT, Vancouver) 20-w.

Holberg—CFKY-TV-1, Ch. 4, The West Quatsino Radio & TV Society (CHEK-TV, Victoria) 5-w.

Holberg—CFSH-TV-1, Ch. 8, Canadian Forces Station (CHEK-TV, Victoria) 5-w.

Hope—CBUT-6, Ch. 9, CBC (CBUT, Vancouver) 10-w.

Houston—CBCH-TV-1, Ch. 2, CBC (CFTK-TV, Terrace) 98-w.

Houston—CFHO-TV, Ch. 8, Houston-Smithers Rebroadcasting Society (CHAN-TV, Vancouver) 132-w.

Invermere—CBUBT-3, Ch. 2, CBC (CBUT, Vancouver) 8.9-w.

Invermere—CFWL-TV-1, Ch. 8, CFCN Communications Ltd. (CFCN-TV, Calgary, Alta.) 10-w.

Jubilee Mountain—CFWL-TV-2, Ch. 8, Invermere District TV Co. Ltd. (CFCN-TV, Calgary, Alta.) 5-w.

Kamloops—CBUFT-2, Ch. 50, CBC (CBUFT, Vancouver) 200-w.

Kamloops—CHKM-TV, Ch. 6, British Columbia TV Bcstg. System Ltd. (CHAN-TV, Vancouver) 4-kw.

Kelowna—CBUFT-1, Ch. 21, CBC (CBUFT, Vancouver) 20-w.

Kelowna—CHKL-TV, Ch. 5, BCTV (CHAN-TV, Vancouver) 4-kw.

Kemano—NEW, Ch. 11, Nanika Cultural Society (CBC English network, Ont.) 5-w.

Keremeos—CHKC-TV-1, Ch. 9, Keremeos-Cawston TV Society (CHBC-TV, Kelowna) 5-w.

Kincolith—CKPI-TV-1, Kincolith Band Council Developments Ltd. (CFTK-TV, Terrace) 10-w.

King Island—CHVT-TV-1, Ch. 9, Bella Coola Valley TV Society (CBUT, Vancouver) 5-w.

Kitimat—CBUFT-7, Ch. 8, CBC (CBUFT, Vancouver) 20-w.

Kitwancool—CHKI-TV-1, Ch. 10, Vernon Smith (CFTK-TV, Terrace) 1-w.

Kitwanga—CHKI-TV, Ch. 6, Vernon Smith (CFTK-TV, Terrace) 5-w.

Kitwanga—NEW, Ch. 11, Kitwanga Community Assn. (CFTK-TV, Terrace) 5-w.

Klemtu—CFKK-TV-1, Ch. 2, Klemtu TV Society (CFTK-TV, Terrace) 5-w.

Kolish—CFKB-TV-2, Ch. 9, Alert Bay & District TV Society (CHEK-TV, Victoria) 10-w.

Kwatna Bay—CKKB-TV-1, Ch. 12, Allison Logging Co. Ltd. (CFTK-TV, Terrace) 5-w.

Lalakata Point—CFSB-TV-1, Ch. 11, South Bentinck & District TV Society (CFTK-TV, Terrace) 5-w.

Legate Creek—CFCC-TV-1, Ch. 7, Kitwanga Community Assn. (CFTK-TV, Terrace) 5-w.

Lillooet—CFDF-TV-2, Ch. 13, Lillooet-Camelsfoot TV Assn. (CHAN-TV, Vancouver) 5-w.

Lillooet—CHWS-TV-1, Ch. 2, Lillooet & District TV Assn. (CFJC-TV, Kamloops) 5-w.

Lillooet—CILY-TV-1, Ch. 8, Lytton & District TV Assn. (CHAN-TV, Vancouver) 10-w.

Loos—CBUHT-2, Ch. 6, CBC (CBUT, Vancouver) 66.4-w.

Louise Island—CFBA-TV-1, Ch. 3, Beattie Anchorage Community Assn. (CFTK-TV, Terrace) 5-w.

Lumby—CHID-TV-1, Ch. 4, Lumby & District TV Assn. (CHBC-TV, Kelowna) 5-w.

Lumby—CHID-TV-2, Ch. 9, Lumby & District TV Assn. (CHAN-TV, Vancouver) 10-w.

Lytton—CHWS-TV-2, Ch. 11, Lytton & District TV Assn. (CFJC-TV, Kamloops) 10-w.

Lytton—CILY-TV-2, Ch. 8, Lytton & District TV Assn. (CHAN-TV, Vancouver) 10-w.

Maedel Lake—CHPP-TV-1, Ch. 8, Kingfisher Community Club (CHBC-TV, Kelowna) 5-w.

Mabel Lake/Hupel—CHPL-TV-1, Ch. 13, Kingfisher Community Club (CHAN-TV, Vancouver) 10-w.

MacKenzie—CIMK-TV-1, Ch. 9, MacKenzie Communications Committee (CHAN-TV, Vancouver) 10-w.

MacKenzie—CKPG-TV-4, Ch. 6, CKPG TV Ltd. (CKPG-TV, Prince George) 100-w.

Madeira Park—CBUT-36, Ch. 31, CBC (CBUT, Vancouver) 334-w.

Malakwa—CFFI-TV-1, Ch. 4, Malakwa Community Centre Assn. (CHBC-TV, Kelowna) 5-w.

Malakwa—CFFI-TV-2, Ch. 11, Malakwa Community Centre Assn. (CHAN-TV, Vancouver) 34-w.

Martin Bay—CHMB-TV, Ch. 13, Ocean Falls Communications Society (CBUT, Vancouver) 2-w.

McBride—CBUHT-3, Ch. 2, CBC (CBUT, Vancouver) 24-w.

McClure—NEW, Ch. 3, Barriere-Little Fort TV Improvement Society (CFJC-TV, Kamloops) 10-w.

Merritt—CFJC-TV-3, Ch. 8, Inland Bcstrs. Ltd. (CFJC-TV, Kamloops) 5-kw.

Canadian TV Stations—British Columbia

Mica Creek—CHMC-TV-1, Ch. 7, Mica Creek Community TV Assn. (CHAN-TV, Vancouver) 11-w.

Mica Creek—CHMC-TV-2, Ch. 4, Mica Creek Community TV Assn. (CHAN-TV, Vancouver) 66-w.

Midway—CBUT-32, Ch. 7, CBC (CBUT, Vancouver) 22-w.

Mission Ridge—CFJC-TV-17, Ch. 5, Howard F. Johnston (CFJC-TV, Kamloops) 62-w.

Monte Lake—CJML-TV-1, Ch. 8, The Monte Lake TV Satellite Assn. (CFJC-TV, Kamloops) 5-w.

Moricetown—CBCH-TV-4, Ch. 4, CBC (CHAN-TV, Vancouver) 10-w.

Mt. Dolly—CKHF-TV-2, Ch. 11, Stewart Community Club (CFTK-TV, Terrace) 5-w.

Mt. Hamilton—CFHM-TV-1, Ch. 7, Hamilton Mountain Community TV & Recreation Assn. (CFJC-TV, Kamloops) 5-w.

Mt. Hamilton—CFHM-TV-2, Ch. 9, Hamilton Mountain Community TV & Recreation Assn. (CHAN-TV, Vancouver) 10-w.

Mt. McDonald—CBUT-27, Ch. 59, CBC (CBUT, Vancouver) 48-w.

Mt. Poole—CHQC-TV-1, Ch. 4, Sandspit & District TV Society (CFTK-TV, Terrace) 5-w.

Mt. Timothy—CFJC-TV-6, Ch. 5, Inland Bcstrs. Ltd. (CFJC-TV, Kamloops) 980-w.

Moyle—CBUBT-14, Ch. 8, CBC (CBUT, Vancouver) 76.5-w.

Moyle—CFCN-TV-12, Ch. 8, CFCN Communications Ltd. (CFCN-TV, Calgary, Alta.) 5-w.

Nakusp—CJNP-TV-3, Ch. 7, Arrow Lakes TV Society (CHAN-TV, Vancouver) 2.75-w.

Nakusp—CJNP-TV-1, Ch. 2, Arrow Lakes TV Society (CHBC-TV, Kelowna) 5-w.

Nakusp—CJNP-TV-2, Ch. 4, Arrow Lakes TV Society (KXLY-TV, Spokane) 0.33-w.

Narrows Inlet—CHNI-TV, Ch. 10, BCFP TV Society (CHEK-TV, Victoria) 1-w.

Natal—CBUBT-10, Ch. 11, CBC (CBUT, Vancouver) 103-w.

Nelson—CBUCT, Ch. 9, CBC (CBUT, Vancouver) 940-w.

Nelson—CKTN-TV-3, Ch. 3, B.C. TV Bcstg. System Ltd. (CHAN-TV, Vancouver) 330-w.

New Denver—CBUCT-6, Ch. 17, CBC (CBUT, Vancouver) 696-w.

New Denver—CHSL-TV-1, Ch. 6, New Denver-Silverton Cooperative TV Society (KREM-TV, Spokane.) 5-w.

New Denver/Silverton—CHJV-TV, Ch. 13, New Denver-Silverton Cooperative TV Society (CHAN-TV, Vancouver) 1-w.

Newcastle Ridge—CFKB-TV-1, Ch. 7, Alert Bay & District TV Society (CHEK-TV, Victoria) 5-w.

Nicola—CFJC-TV-12, Jim Pattison Industries Ltd. (CFJC-TV, Kamloops).

Nimkish—CFNV-TV-2, Ch. 6, Nimkish Valley TV Society (CHEK-TV, Victoria) 5-w.

Nimkish—NEW, Ch. 9, CBC (CBUT, Vancouver) 10-w.

Nine Mile Mountain—CFST-TV-1, Ch. 9, Skeena TV Assn. (CFTK-TV, Terrace) 5-w.

Ocean Falls—CFDF-TV, Ch. 2, Ocean Falls Communications Society (CBUT, Vancouver) 5-w.

Olalla—CHKC-TV-2, Ch. 6, Keremeos-Cawston TV Society (CHBC-TV, Kelowna) 5-w.

Olalla—CHKC-TV-5, Ch. 11, Keremeos-Cawston TV Society (CHAN-TV, Vancouver) 10-w.

Oliver/Osoyoos—CHBC-TV-3, Ch. 8, Okanagan Valley TV Co. Ltd. (CHBC-TV, Kelowna) 100-w.

Oliver/Osoyoos—CKKM-TV, Ch. 3, BCTV (CHAN-TV, Vancouver) 930-w.

100 Mile House—CITM-TV, Ch. 3, BCTV (CHAN-TV, Vancouver) 72-w.

100 Mile House—CFJC-TV-6, Jim Pattison Industries Ltd. (CFJC-TV, Kamloops).

Passmore—CHMS-TV-2, Ch. 7, Mount Sentinel TV Cooperative (KXLY-TV, Spokane.) 5-w.

Pavilion Lake—CIPV-TV, Ch. 12, Pavilion Lake Residents & Property Owners Assn. (CHAN-TV, Vancouver) 0.5-w.

Peachland—CHPT-TV-1, Ch. 4, Peachland Communications Society (CHBC-TV, Kelowna) 05-w.

Peachland—CIPL-TV, Ch. 9, Peachland Communications Society (CHAN-TV, Vancouver) 10-w.

Pearse Island—CKPI-TV-1, Ch. 4, Kincolith Band Council Development Ltd. (CFTK-TV, Terrace) 5-w.

Pemberton—CBUPT, Ch. 4, CBC (CBUT, Vancouver) 41-w.

Pemberton—CHPV-TV-1, Ch. 9, Pemberton TV Society (CHEK-TV, Victoria) 2-w.

Penticton—CHBC-TV-1, Ch. 13, Okanagan Valley TV Co. Ltd. (CHBC-TV, Kelowna) 300-w.

Penticton—CHKL-TV-1, Ch. 10, BCTV (CHAN-TV, Vancouver) 1.08-kw.

Phoenix—CBUT-30, Ch. 15, CBC (CBUT, Vancouver) 740-w.

Pitt River—CIPT-TV, Ch. 10, BCFP TV Society (CHEK-TV, Victoria) 1-w.

Port Alberni—CBUFT-8, Ch. 8, SRC (CBUFT, Vancouver) 10-w.

Port Alberni—CBUT-3, Ch. 4, CBC (CBUT, Vancouver) 10-w.

Port Alberni—CHEK-TV-3, Ch. 11, BCTV (CHEK-TV, Victoria) 10-w.

Port Alice—CBUT-17, Ch. 10, CBC (CBUT, Vancouver) 77.4-w.

Port Alice—CKPA-TV-1, Ch. 2, H. V. Hartford (CHEK-TV, Victoria) 14-w.

Port Alice—CKPA-TV-2, Ch. 7, Rayonier Canada (CHEK-TV, Victoria) 10-w.

Port Hardy—CBUT-19, Ch. 6, CBC (CBUT, Vancouver) 29.2-w.

Port Hardy—CFKB-TV-3, Ch. 3, Alert Bay & District TV Society (CHEK-TV, Victoria) 5-w.

Port McNeill—CBUT-18, Ch. 2, CBC (CBUT, Vancouver) 27-w.

Port Renfrew—CJTV-TV-1, Ch. 11, Port Renfrew Community Assn. (CHAN-TV, Vancouver) 5-w.

Pouce Coupe—CBCD-TV-1, Ch. 7, CBC (CJDC-TV, Dawson Creek) 10-w.

Prince George—CBUFT-4, Ch. 4, CBC (CBUFT, Vancouver) 36-w.

Prince George—CIFG-TV, Ch. 12, British Columbia TV Bcstg. System Ltd. (CHAN-TV, Vancouver) 1.9-kw.

Prince Rupert—CFTK-TV-1, Ch. 6, Skeena Broadcasters Ltd. (CFTK-TV, Terrace) 1.25-kw.

Princeton—CBCV, Ch. 6, CBC (CHBC-TV, Kelowna) 5-w.

Princeton—CHGP-TV-1, Ch. 5, Princeton TV Ltd. (CBC English network, Ont.) 5-w.

Princeton—CHNJ-TV-1, Ch. 11, Princeton TV Ltd. (CHAN-TV, Vancouver) 5-w.

Pritchard—CFJC-TV-19, Ch. 2, Inland Bcstrs. Ltd. (CFJC-TV, Kamloops) 2-kw.

Pritchard—CHKM-TV-1, Ch. 9, BCTV (CHAN-TV, Vancouver) 7.25-w.

Promontory Mountain—CFJC-TV-12, Ch. 10, Inland Bcstrs. Ltd. (CFJC-TV, Kamloops) 5-kw.

Puntzi—CKPM-TV-1, Ch. 2, Puntzi TV Assn. (CHAN-TV, Vancouver) 10-w.

Purden—CBUHT-1, Ch. 10, CBC (CBUT, Vancouver) 10-w.

Quesnel—CFJC-TV-11, Ch. 7, Inland Bcstrs. Ltd. (CFJC-TV, Kamloops) 5-kw.

Quesnel—CITM-TV-2, Ch. 8, British Columbia TV Bcstg. System Ltd. (CHAN-TV, Vancouver) 32-w.

Quesnel—CKPG-TV-5, Ch. 13, CKPG TV Ltd. (CKPG-TV, Prince George) 100-w.

Radium Hot Springs—CBUBT-5, Ch. 77, CBC (CBUT, Vancouver) 200-w.

Revelstoke/Begbie—CHKL-TV-3, Ch. 7, BCTV (CHAN-TV, Vancouver) 10-w.

Revelstoke/Begbie—CHRP-TV-2, Ch. 9, Okanagan Valley TV Co. Ltd. (CHBC-TV, Kelowna) 10-w.

Rimrock—CKRR-TV-1, Ch. 9, Alexandria Community Hall Society (CFJC-TV, Kamloops) 5-w.

Rimrock—CKRR-TV-2, Ch. 11, E. J. Bourdon (CHAN-TV, Vancouver) 5-w.

River Jordan—CHEK-TV-2, Ch. 11, BCTV (CHEK-TV, Victoria) 10-w.

Rock Creek—CBUT-33, Ch. 33, CBC (CBUT, Vancouver) 100-w.

Ruby Creek—CBUT-26, Ch. 25, CBC (CBUT, Vancouver) 5-w.

Salmo—CBUAT-5, Ch. 10, CBC (CBUT, Vancouver) 5-w.

Salmon Arm—CFSA-TV-1, Ch. 13, Salmon Arm & District Chamber of Commerce (CHAN-TV, Vancouver) 40-w.

Salmon Arm—CHBC-TV-4, Ch. 9, Okanagan Valley TV Co. Ltd. (CHBC-TV, Kelowna) 199-w.

San Josef/CFS Holberg—CFHH-TV, Ch. 13, Lt. Col. C. G. Harvey-Clark (CBUT, Vancouver) 1-w.

San Josef/CFS Holberg—CFSH-TV-1, Ch. 8, Lt. Col. W. J. Read (CHEK-TV, Victoria) 1-w.

Santa Rosa—CISR-TV, Ch. 83, BCTV (CHAN-TV, Vancouver) 10-kw.

Savona—CFSC-TV-1, Ch. 13, Savona Community Assn. (CHAN-TV, Vancouver) 4.4-w.

Savona—CFSC-TV-2, Ch. 8, Savona Community Assn. (CFJC-TV, Kamloops) 5-w.

Sayward—CBUT-10, Ch. 4, CBC (CBUT, Vancouver) 28-w.

Sechelt—CBUT-35, Ch. 19, CBC (CBUT, Vancouver) 100-w.

Shalath—CJBT-TV-1, Ch. 11, Bridge River Community Recreational Society (CHAN-TV, Vancouver) 10-w.

Shalath—CJBT-TV-2, Ch. 5, Bridge River Community Recreational Society (CFJC-TV, Kamloops) 5-w.

Silver Lake—NEW, Ch. 7, BCFP TV Society (CBUT, Vancouver) 1-w.

Sixteen Mile House—CHCS-TV-1, Ch. 7, Sixteen Mile TV Society (CHAN-TV, Vancouver) 10-w.

Skaha Lake—CHBC-TV-7, Ch. 7, Okanagan Valley TV Co. Ltd. (CHBC-TV, Kelowna) 5-kw.

Slocan—CBUCT-5, Ch. 39, CBC (CBUT, Vancouver) 4-w.

Smithers—CBCH-TV-3, Ch. 5, CBC (CFTK-TV, Terrace) 27-w.

Smithers—CFHO-TV-1, Ch. 13, Houston-Smithers Rebroadcasting Society (CHAN-TV, Vancouver) 99.3-w.

Soda Creek—CKSC-TV-1, Ch. 4, McLeese Lake Recreation Commission (CFJC-TV, Kamloops) 1-w.

Soda Creek—CKSC-TV-2, Ch. 10, McLeese Lake Recreation Commission (CHAN-TV, Vancouver) 1-w.

Sointula—CFKB-TV-4, Ch. 5, Alert Bay & District TV Society (CHEK-TV, Victoria) 5-w.

Sooke—CBUT-28, Ch. 3, CBC (CBUT, Vancouver) 5-w.

Sooke—CHEK-TV-1, Ch. 13, CHEK-TV Ltd. (CHEK-TV, Victoria) 5-w.

South Bentinck Arm—CFSB-TV-2, Ch. 13, South Bentinck & District TV Society (CFTK-TV, Terrace) 5-w.

Sparwood—CBUBT-10, Ch. 11, CBC (CBUT, Vancouver) 100-w.

Sparwood—CFCN-TV-11, Ch. 6, CFCN-TV (CFCN-TV, Calgary, Alta.) 5-w.

Spences Bridge—CJNA-TV-1, Ch. 3, Spences Bridge Community Club (CFJC-TV, Kamloops) 5-w.

Spences Bridge—CJNA-TV-2, Ch. 7, Spences Bridge Community Club (CHAN-TV, Vancouver) 35-w.

Spences Bridge—NEW, Ch. 9, Spences Bridge Community Club (CBC Northern Service) 10-w.

Spillimacheen—CBUBT-6, Ch. 69, CBC (CBUT, Vancouver) 93.2-w.

Squamish—CBUT-5, Ch. 11, CBC (CBUT, Vancouver) 5-w.

Squamish—CHAN-TV-3, Ch. 7, British Columbia TV Bcstg. System Ltd. (CHAN-TV, Vancouver) 5-w.

Tabor Mountain—CBUHT, Ch. 78, CBC (CBUT, Vancouver) 5-w.

Taghum—CKTN-TV-2, Ch. 23, BCTV (CHAN-TV, Vancouver) 10-w.

Tahsis—CBUT-14, Ch. 9, CBC (CBUT, Vancouver) 8.6-w.

Tasu—CFAL-TV-1, Ch. 11, Tasu TV Society (CFTK-TV, Terrace) 5-w.

Tatla Lake—CIAL-TV-2, Ch. 9, Anahim Lake Community Assn. (CFJC-TV, Kamloops) 10-w.

Tatla Lake—NEW, Ch. 11, Anahim Lake Community Assn. (CFJC-TV, Kamloops) 1-w.

Taylor—CBCD-TV-4, Ch. 12, CBC (CJDC-TV, Dawson Creek) 10-w.

Terrace—CBUFT-3, Ch. 11, CBC (CBUFT, Vancouver) 660-w.

Tete Jaune—CBUHT-4, Ch. 10, CBC (CBUT, Vancouver) 21-w.

Tofino—CBUT-22, Ch. 10, CBC (CBUT, Vancouver) 8.9-w.

Topley Landing—CIGR-TV, Ch. 11, Granisle TV Society (CHAN-TV, Vancouver) 10-w.

Topley Landing (Shoulder Mountain)—CHTL-TV-1, Ch. 9, Fulton River Recreation Commission (CFTK-TV, Terrace) 1000-w.

Trail—CBUAT, Ch. 11, CBC (CBUT, Vancouver) 3.3-kw.

Trail-Rossland—CKTN-TV, Ch. 8, BCTV (CHAN-TV, Vancouver) 4.4-kw.

Tumbler Ridge—NEW, Ch. 9, Tumbler Ridge TV Society (CFTM-TV, Montreal, P.Q.) 5-w.

Tumbler Ridge—NEW, Ch. 13, Tumbler Ridge TV Society (CHAN-TV, Vancouver) 5-w.

Tumbler Ridge—NEW, Ch. 7, Tumbler Ridge TV Society (CHCH-TV, Hamilton, Ont.) 5-w.

Tumbler Ridge—NEW, Ch. 11, Tumbler Ridge TV Society (CITV-TV, Edmonton, Alta.) 5-w.

Ucluelet—CBUT-7, Ch. 7, CBC (CBUT, Vancouver) 54.5-w.

Ucluelet—CKUP-TV-1, Ch. 9, West Coast Community TV Assn. (CHEK-TV, Victoria) 5-w.

Valemount—CBUHT-5, Ch. 6, CBC (CBUT, Vancouver) 112-w.

Vanderhoof—CBCB-TV-1, Ch. 18, CBC (CKPG-TV, Prince George) 10-w.

Vanderhoof—CKIN-TV-1, Ch. 5, Kinsmen Club of Vanderhoof (CHAN-TV, Vancouver) 5-w.

Vavenby—CKVA-TV-1, Ch. 8, Vavenby Community & Recreation Commission (CHAN-TV, Vancouver) 0.56-w.

Vaverby—CKVB-TV, Ch. 13, Vavenby Community & Recreation Commission (CFJC-TV, Kamloops) 10-w.

Vernon—CHBC-TV-2, Ch. 7, Okanagan Valley TV Co. Ltd. (CHBC-TV, Kelowna) 310-w.

Vernon—CHKL-TV-2, Ch. 12, BCTV (CHAN-TV, Vancouver) 564-w.

Wakeman Sound—NEW, Ch. 9, BCFP TV Society (CBUT, Vancouver) 1-w.

Wakeman Sound—NEW, Ch. 7, BCFP TV Society (CHEK-TV, Victoria) 1-w.

Wells/Barkerville—CKWB-TV, Ch. 11, Wells TV Committee (CHAN-TV, Vancouver) 10-w.

Whistler—CBUWT, Ch. 13, CBC (CBUT, Vancouver) 107-w.

Whistler—CJWM-TV, Ch. 21, Whistler Mountain TV Society (CKVU-TV, Vancouver) 1-w.

Williams Lake—CFJC-TV-5, Ch. 8, Inland Bcstrs. Ltd. (CFJC-TV, Kamloops) 5-kw.

Williams Lake—CITM-TV-1, Ch. 13, BCTV (CHAN-TV, Vancouver) 32-w.

Willow Point—CHJB-TV, Kootenay Lake TV Society.

Wilson Creek—CHAN-TV-6, Ch. 6, BCTV (CHAN-TV, Vancouver) 10-w.

Winlaw—CBUCT-3, Ch. 12, CBC (CBUT, Vancouver) 45-w.

Woss—CFNV-TV-1, Nimkish Valley TV Society.

Woss Camp—CBUT-13, Ch. 12, CBC (CBUT, Vancouver) 155-w.

Yale—CHYT-TV-1, Ch. 4, The Yale Ratepayers Assn. (CBUT, Vancouver) 5-w.

MANITOBA

CKX-TV

Brandon

(Ch. 5)

Network Service: CBC.

Licensee: Western Manitoba Bcstrs. Ltd., 2940 Victoria Ave., Brandon, Man. R7B 0N2.

Studio: 2940 Victoria Ave., Brandon, Man. R7B 0N2.

Telephone: 204-728-1150. **Telex:** 07-502716.

Technical Facilities: Channel No. 5 (76-82 MHz). Authorized power: 41.7-kw visual. Antenna: 1254-ft. above av. terrain, 1335-ft. above ground, 2651-ft. above sea level, lat. 49° 44' 33", long. 100° 07' 84".

Transmitter: 12-mi. S of Brandon.

AM Affiliate: CKX, 50-kw, 1150 kHz (CBC).

News Service: Broadcast News.

Canadian TV Stations—Manitoba

Ownership: Western Manitoba Bcstrs. Ltd.

Began Operation: January 28, 1955.

Represented (sales): All-Canada Radio & Television Ltd.

Personnel:

STUART CRAIG, president & managing director.
MEL BEATTY, sales manager.
LAWRENCE OUBOIS, engineer.

Highest 30 Sec. Rate: \$90.

CHMI-TV Portage la Prairie

(Ch. 13)

Network Service: None, independent.

Licensee: Western Manitoba Bcstrs. Ltd., 350 River Rd., Portage la Prairie, Man. R1N 3N9.

Telephone: 204-239-1113.

Technical Facilities: Channel No. 13 (210-216 MHz). Authorized power: 325-kw visual, 32.5-kw aural. Antenna: 1100-ft. above av. terrain.

Transmitter: Elie, Manitoba.

Multichannel TV Sound: Stereo and separate audio program.

News Services: Broadcast News, CNN, ISN, NIWS.

Ownership: Western Manitoba Bcstrs. Ltd.

Began Operation: October 17, 1986.

Represented (sales): All-Canada Radio & Television Ltd.

Personnel:

STUART CRAIG, president & managing director.
OREW CRAIG, general manager.
MILES CRAIG, operations manager.
BRYAN ELLIS, general sales manager.
AL THORGEIRSON, news director.
KEITH McMAHON, sports director.
JOANNE FARYON, farm director.
SHERRY RASMUSSEN, promotion manager.
BRENT EWASLUK, traffic manager.
CHRIS TUENISAUS, creative director.
MICKEY MARSHALL, chief engineer.

Rates: Available on request.

BBM Weekly Reach (Spring 1989): 533,000.

CBWFT Winnipeg

(Ch. 3)

French Outlet

Network Service: SRC.

Licensee: Societe Radio-Canada, 1500 Bronson Ave., Ottawa, Ont.

Studio: 541 Portage Ave., Box 160, Winnipeg, Man. R3C 2H1.

Telephone: 204-786-0288. **Telex:** 07-57780.

Technical Facilities: Channel No. 3 (60-66 MHz). Authorized power: 59-kw visual, 7.37-kw aural. Antenna: 930-ft. above av. terrain, 1064-ft. above ground, 1849-ft. above sea level, lat. 49° 46' 15", long. 97° 30' 35".

Transmitter: Hwy. 2 near Starbuck, Man.

Ownership: Canadian Bcstg. Corp.

Began Operation: April 24, 1960.

Represented (sales): CBC National Selective Television Sales (Canada); Canadian Standard Broadcast Sales Inc. (U.S.).

B-238

Personnel:

GILBERT TEFFAINE, regional director of French services, Manitoba.
HUGUETTE Le GALL, communications manager.
MAURICE AUGER, executive producer, television news.
BERNARD TURENNE, director, French television programming.
RENE FONTAINE, director, French radio programming.
MICHEL BOUCHER, director, radio news.

Rates: No rate card available; carries network commercials.

BBM Weekly Reach (Spring 1989): 45,000.

CBWT Winnipeg

(Ch. 6)

English Outlet

Network Service: CBC.

Licensee: Canadian Bcstg. Corp., 1500 Bronson Ave., Ottawa, Ont.

Studio: 541 Portage Ave., Box 160, Winnipeg, Man. R3C 2H1.

Office: 491 Portage Ave. W, Winnipeg, MB.

Telephone: 204-775-8351. **Telex:** 07-57780.

Technical Facilities: Channel No. 6 (82-88 MHz). Authorized power: 100-kw visual, 12-kw aural. Antenna: 1027-ft. above av. terrain, 1064-ft. above ground, 1849-ft. above sea level, lat. 49° 46' 15", long. 97° 30' 35".

Transmitter: 6-mi. E of Starbuck, Man. on Hwy. 2.

AM Affiliate: CBW, 50-kw, 990 kHz.

FM Affiliate: CBW-FM, 354-kw, 98.3 MHz (Ch. 252).

Ownership: Canadian Bcstg. Corp.

Began Operation: May 31, 1954.

Represented (sales): CBC National Selective Television Sales (Canada); Canadian Standard Broadcast Sales Inc. (U.S.).

Personnel:

DON FERGUSON, regional director for the Province of Manitoba.
JON ENGLANO, sales manager.
RENE-JEAN MERCIER, regional engineer.
MARGERY BEER, regional manager, marketing/communications.
MARV TERHOCH, director of television.
DAVE CHOMIAK, plant manager.

Rates: Available on request.

BBM Weekly Reach (Spring 1989): 811,000.

CKND-TV Winnipeg

(Ch. 9)

Network Service: None, independent.

Licensee: CanWest Broadcasting Ltd., 603 St. Mary's Rd., Box 60, Winnipeg, Man. R2M 4A5.

Studio: 603 St. Mary's Rd., Winnipeg, Man. R2M 4A5.

Telephone: 204-233-3304. **Telex:** 07-55270. **Telecopier:** 204-233-5615.

Technical Facilities: Channel No. 9 (186-192 MHz). Authorized power: 325-kw visual, 48.75-kw aural. Antenna: 907-ft. above av. terrain, 1064-ft. above ground, 785-ft. above sea level, lat. 49° 46' 15", long. 97° 30' 35".

Transmitter: 4.5-mi. E of Starbuck, Man.

Multichannel TV Sound: Stereo only.

Ownership: CanWest Bcstg. Ltd.

TV & Cable Factbook No. 58

Began Operation: August 31, 1975.

Represented (sales): CanVideo Television Sales Ltd. (Toronto & Montreal); Brydson Spot Sales Inc. (eastern U.S.).

Represented (engineering): D. E. M. Allen & Associates.

Personnel:

PETER M. LIBA, president & general manager.
 ELAINE ALI, assistant general manager.
 STAN THOMAS, vice president, programming.
 STAN SCHMIDT, general sales manager.
 ROBERT HALL, director of engineering.
 JUDY WAYTIUK, news director.
 SHELLY J. STUART, program manager.
 JERRY MASLOWSKY, promotion director.
 LINDA SIDDLE, business manager.
 DON HORNBV, director of operations.
 AL BLEICHERT, production manager.
 BOB MILTON, retail sales manager.

Highest 30 Sec. Rate: \$850.

BBM Weekly Reach (Spring 1989): 792,000.

CKY-TV

Winnipeg

(Ch. 7)

Network Service: CTV.

Licensee: Moffat Communications Ltd., Polo Park, Winnipeg, Man. R3G CL7.

Studio: Polo Park, Winnipeg, Man. R3G CL7.

Telephone: 204-775-0371. **Telex:** 07-57745.

Technical Facilities: Channel No. 7 (174-180 MHz). Authorized power: 325-kw visual, 65-kw aural. Antenna: 1003-ft. above av. terrain, 1003-ft. above ground, 1778-ft. above sea level, lat. 49° 34' 46", long. 97° 10' 17".

Transmitter: St. Agathe.

Multichannel TV Sound: Stereo and separate audio program.

AM Affiliate: CKY, 50-kw, 580 kHz.

FM Affiliate: CITI-FM, 360-kw, 92.1 MHz.

News Service: Broadcast News.

Ownership: Moffat Communications Limited.

Began Operation: November 12, 1960.

Represented (sales): Alexander, Pearson & Dawson Inc.

Personnel:

R. L. MOFFAT, president.
 KEN CLARK, general manager.
 I. M. LILLIE, general sales manager.
 L. TISCH, engineering director.
 V. MERKELEY, director of news & current affairs.
 T. J. SMITH, program manager.
 DAVID DUBNICOFF, controller.
 J. S. GIBSON, operations manager.

Highest 30 Sec. Rate: \$625.

BBM Weekly Reach (Spring 1989): 864,000.

MANITOBA REPEATER STATIONS

Amery—CHTV-TV-3, Ch. 10, Gary H. Shapera (CBWT, Winnipeg) 50-w.

Basswood—CKND-TV-2, Ch. 2, CanWest Bcstg. Ltd. (CKND-TV, Winnipeg) 100-kw.

Birtle-Foxwarren—CKX-TV-1, Ch. 11, Western Manitoba Bcstrs. Ltd. (CKX-TV, Brandon) 56.8-kw.

Brandon—CBWFT-10, Ch. 21, CBC (CBWFT, Winnipeg) 5.5-kw.

Brandon—CKYB-TV, Ch. 4, Moffat Communications Ltd. (CKY-TV, Winnipeg) 45.2-kw.

Brochet—CBDE-TV, Ch. 9, CBC (CBNT, St. John's, Nfld.) 10-w.

Churchill—CHFC-TV, Ch. 8, CBC (CBWT, Winnipeg) 8.9-w.

Cormorant—CICM-TV-1, Ch. 4, Cormorant Community Council. (CBWT, Winnipeg) 5-w.

Cross Lake—CBWNT, Ch. 12, CBC (CBWT, Winnipeg) 8.9-w.

Dauphin—CBWST, Ch. 8, CBC (CBWT, Winnipeg) 120-kw.

Dauphin—CKYD-TV, Ch. 12, Moffat Communications Ltd. (CKY-TV, Winnipeg) 50-kw.

Easterville—CBWHT-2, Ch. 11, CBC (CBWT, Winnipeg) 8.9-w.

Fairford—CBWGT-2, Ch. 7, CBC (CBWT, Winnipeg) 2-kw.

Fisher Branch—CBWGT, Ch. 10, CBC (CBWT, Winnipeg) 27.4-kw.

Fisher Branch—CKYA-TV, Ch. 8, Moffat Communications Ltd. (CKY-TV, Winnipeg) 31-kw.

Flin Flon—CBWBT, Ch. 10, CBC (CBWT, Winnipeg) 7.8-kw.

Flin Flon—CBWFT-2, Ch. 3, CBC (CBWFT, Winnipeg) 68-w.

Flin Flon—CKYF-TV, Ch. 13, Moffat Communications Ltd. (CKY-TV, Winnipeg) 1.04-kw.

Gillam—CBWLT, Ch. 8, CBC (CBWT, Winnipeg) 5-w.

Gods Lake Narrows—CBWXT, Ch. 13, CBC (CBWT, Winnipeg) 2.4-kw.

Grand Rapids—CBWHT, Ch. 8, CBC (CBWT, Winnipeg) 5-w.

Indian Lake—NEW, Ch. 10, CBC (CBWT, Winnipeg) 5-w.

Jackhead—CBWGT-1, Ch. 5, CBC (CBWT, Winnipeg) 3.4-kw.

Lac du Bonnet—CBWT-2, Ch. 4, CBC (CBWT, Winnipeg) 8.4-kw.

Leaf Rapids—CBWQT, Ch. 13, CBC (CBWT, Winnipeg) 260-w.

Little Grand Rapids—CBWZT, Ch. 9, CBC (CBWT, Winnipeg) 230-w.

Long Spruce—CHTV-TV-2, Ch. 12, Gary H. Shapera (CBWT, Winnipeg) 5-w.

Lynn Lake—CBWRT, Ch. 8, CBC (CBWT, Winnipeg) 8.9-w.

Mafeking—CBWYT, Ch. 2, CBC (CBWT, Winnipeg) 4-kw.

Manitogan—CBWGT-3, Ch. 22, CBC (CBWT, Winnipeg) 151-w.

McCreary—CKX-TV-3, Ch. 11, Western Manitoba Bcstrs. Ltd. (CKX-TV, Brandon) 31.8-kw.

McCreary—CKYB-TV-2, Ch. 0, Moffat Communications Ltd. (CKY-TV, Winnipeg) 5-w.

McCusker Lake—CBWUT, Ch. 10, CBC (CBWT, Winnipeg) 240-w.

Melita—CKX-TV-2, Ch. 9, Western Manitoba Bcstrs. Ltd. (CKX-TV, Brandon) 188-w.

Moose Lake—CBWIT-1, Ch. 9, CBC (CBWT, Winnipeg) 8.9-w.

Nelson House—CBWPT, Ch. 11, CBC (CBWT, Winnipeg) 8.9-w.

Norway House—CBWDT, Ch. 9, CBC (CBWT, Winnipeg) 8.9-w.

Oak Lake—CBWFT-12, Ch. 32, CBC (CBWFT, Winnipeg) 21.5-kw.

Oxford House—CBWVT, Ch. 8, CBC (CBWT, Winnipeg) 8.9-w.

Pikwitonei—CFPM-TV-1, Ch. 12, Pikwitonei Community Council (CBWT, Winnipeg) 5-w.

Pine Falls—CBWFT-6, Ch. 11, CBC (CBWFT, Winnipeg) 1.5-kw.

Piney—CBWT-3, Ch. 29, CBC (CBWT, Winnipeg) 25-kw.

Poplar River—CBDI-TV, Ch. 13, CBC (CBMT, Montreal, P.Q.) 10-w.

Pukatawagan—CBWBT-1, Ch. 11, CBC (CBWT, Winnipeg) 8.9-w.

St. Lazare—CBWFT-3, Ch. 13, CBC (CBWFT, Winnipeg) 8.9-w.

Ste. Rose du Lac—CBWFT-4, Ch. 3, CBC (CBWFT, Winnipeg) 12.09-kw.

Shamattawa—CBDG-TV, Ch. 9, CBC (CBNT, St. John's, Nfld.) 10-w.

Sherridon—CJSM-TV-1, Ch. 5, Sherridon Development Corp. (CBWT, Winnipeg) 5-w.

Snow Lake—CBWKT, Ch. 8, CBC (CBWT, Winnipeg) 5-w.

Snow Lake—CKYS-TV, Ch. 11, Moffat Communications Ltd. (CKY-TV, Winnipeg) 19.2-w.

South Indian Lake—CBWQT-1, Ch. 10, CBC (CBWT, Winnipeg) 8.9-w.

Canadian TV Stations—Manitoba

The Pas—CBWFT-1, Ch. 6, CBC (CBWFT, Winnipeg) 68-w.

The Pas—CBWIT, Ch. 7, CBC (CBWT, Winnipeg) 268-w.

The Pas—CKYP-TV, Ch. 12, Moffat Communications Ltd. (CKY-TV, Winnipeg) 1.07-kw.

Thicket Portage—CJTM-TV-1, Ch. 4, Thicket Portage Community Council (CBWT, Winnipeg) 5-w.

Thompson—CBWFT-5, Ch. 5, CBC (CBWFT, Winnipeg) 72-w.

Thompson—CBWTT, Ch. 7, CBC (CBWT, Winnipeg) 296-w.

Thompson—CKYT-TV, Ch. 9, Moffat Communications Ltd. (CKY-TV, Winnipeg) 1.1-kw.

Waasagomach—CBWWT, Ch. 9, CBC (CBWT, Winnipeg) 3.4-kw.

Wabowden—CBWMT, Ch. 10, CBC (CBWT, Winnipeg) 8.9-w.

NEW BRUNSWICK

CBAFT

Moncton

(Ch. 11)

French Outlet

Network Service: SRC.

Licensee: Societe Radio-Canada, 1500 Bronson Ave., Ottawa, Ont.

Studio: 250 Archibald St., Box 950, Moncton, N.B. E1C 8N8.

Telephone: 506-853-6722. **Telex:** 014-2284. **Fax:** 506-853-6715.

Technical Facilities: Channel No. 11 (198-204 MHz). Authorized power: 325-kw visual, 65-kw aural. Antenna: 469-ft. above av. terrain, 433-ft. above ground, 1049-ft. above sea level, lat. 46° 08' 41", long. 64° 54' 14".

Transmitter: Lutes Mountain, Westmorland, N.B.

AM Affiliate: CBAF, 5-kw, 1300 kHz (CBC).

Ownership: Canadian Bcstg. Corp.

Began Operation: December 21, 1959.

Represented (sales): CBC National Selective Television Sales (Canada); Canadian Standard Broadcast Sales Inc. (U.S.).

Personnel:

CLAUDE BOURQUE, regional director of French services, Atlantic Provinces.

CHARLES LeBLANC, manager, film & technical services.

LOUISE IMBEAULT, director of French television.

MICHEL LeBLANC, regional engineer.

LAETITIA CYR, director of French radio.

FRANCOIS GIROUX, manager, communications.

RAYMOND BOURQUE, sales manager.

Rates: Available on request.

BBM Weekly Reach (Spring 1989): 199,000.

CKCW-TV

Moncton

(Ch. 2)

Network Service: CTV.

Licensee: ATV New Brunswick (div. of CHUM Ltd.), Box 5004, Moncton, N.B. E1C 8R6.

Studio: 191 Halifax St., Moncton, N.B. E1C 8R6.

Telephone: 506-857-2600. **Fax:** 506-857-2618.

Technical Facilities: Channel No. 2 (54-60 MHz). Authorized power: 56-kw visual, 9.2-kw aural. Antenna: 1013-ft. above av. terrain, lat. 45° 51' 06", long. 64° 48' 47".

Transmitter: Caledonia Mtn., near Rosevale.

B-240

Ownership: CHUM Ltd.

Began Operation: November 30, 1954.

Represented (sales): Alexander, Pearson & Dawson Inc.

Personnel:

FRED G. SHERRATT, president.

J. MARVEN NATHANSON, vice president, operations.

JOHN WOOD, vice president, sales.

JOE IRVINE, general manager.

JIM PATTERSON, retail sales supervisor.

Rates: Sold with CJCH-TV, Halifax & CJCB-TV, Sydney as Atlantic TV System (ATV).

BBM Weekly Reach (Spring 1989): 674,000.

CHSJ-TV

Saint John

(Ch. 12)

Network Service: CBC.

Licensee: New Brunswick Bcstg. Co. Ltd., 335 Union St., Box 2000, Saint John, N.B. E2L 3T4.

Studio: 335 Union St., Saint John, N.B. E2L 3T4.

Telephone: 506-632-2222. **Fax:** 506-634-1727.

Technical Facilities: Channel No. 12 (204-210 MHz). Authorized power: 18.3-kw visual, 14.4-kw aural. Antenna: 1268-ft. above av. terrain, 144-ft. above ground, 1604-ft. above sea level, lat. 45° 28' 40", long. 62° 14' 02".

Transmitter: Mt. Champlain.

AM Affiliate: CHSJ, 10-kw, 700 kHz.

News Services: Broadcast News, Canadian Press.

Ownership: New Brunswick Publishing Co. Ltd., 99.9%.

Began Operation: March 22, 1954.

Represented (sales): CanVideo Television Sales Ltd. (Canada); Brydson Spot Sales Inc. (eastern U.S.); Metro Marketing West (western U.S.).

Personnel:

LARRY NICHOLS, president & general manager.

MEL JOHNSTON, operations & production manager.

GARY MURPHY, sales manager.

ROY MAKENNY, chief accountant.

Highest 30 Sec. Rate: \$375.

BBM Weekly Reach (Spring 1989): 538,000.

NEW BRUNSWICK REPEATER STATIONS

Allardville—CBAFT-3, Ch. 3, CBC (CBAFT, Moncton) 9.4-kw.

Bathurst-Campbellton-Dalhousie—CHCR-TV, Ch. 4, New Brunswick Bcstg. Co. Ltd. (CHSJ-TV, Saint John) 25.12-kw.

Blackville—CKAM-TV-3, Ch. 9, ATV New Brunswick (CKCW-TV, Moncton) 5-w.

Boiestown—CHSJ-TV-3, Ch. 8, New Brunswick Bcstg. Co. Ltd. (CHSJ-TV, Saint John) 5-w.

Boiestown—CKLT-TV-2, Ch. 7, ATV New Brunswick (CKCW-TV, Moncton) 5-w.

Bon Accord—CHSJ-TV-1, Ch. 6, New Brunswick Bcstg. Co. Ltd. (CHSJ-TV, Saint John) 54.7-kw.

Campbellton—CBAFT-7, Ch. 9, CBC (CBAFT, Moncton) 100.8-kw.

Campbellton—CKCD-TV, Ch. 7, ATV New Brunswick (CKCW-TV, Moncton) 920-w.

Chatham—CKAM-TV-2, Ch. 10, ATV New Brunswick (CKCW-TV, Moncton) 5-w.

Doaktown—CHSJ-TV-2, Ch. 8, CBC (CHSJ-TV, Saint John) 19-w.

- Coaktown**—CKAM-TV-4, Ch. 10, ATV New Brunswick (CKCW-TV, Moncton) 5-w.
- Edmundston**—CBAFT-2, Ch. 13, CBC (CBAFT, Moncton) 36-kw.
- Edmundston**—CIMT-TV-1, Ch. 4, Télé-Inter Rives Ltee. (CIMT-TV, Riviere du Loup, P.Q.) 1.22-kw.
- Florenceville/Woodstock**—CKLT-TV-1, Ch. 3, ATV New Brunswick (CKCW-TV, Moncton) 19-kw.
- Fredericton**—CBAFT-10, Ch. 19, SRC (CBAFT, Moncton) 7.8-kw.
- Fredericton**—NEW, Ch. 11, New Brunswick Bcstg. Co. Ltd. (CHSJ-TV, Saint John) 9-kw.
- Fredericton/St. John**—CBAFT-1, Ch. 5, CBC (CBAFT, Moncton) 60-kw.
- Grand Falls**—CBAFT-4, Ch. 12, CBC (CBAFT, Moncton) 10-w.
- Grand Sault**—CBAFT-4, Ch. 12, SRC (CBAFT, Moncton) 36-kw.
- Kedgwick**—CBAFT-9, Ch. 44, CBC (CBAFT, Moncton) 941-w.
- Kedgwick**—CHAU-TV-11, Ch. 2, Television de la Baie des Chaleurs Inc. (CHAU-TV, Carleton, P.Q.) 5-w.
- Moncton**—CHMT-TV, Ch. 7, New Brunswick Bcstg. Co. Ltd. (CHSJ-TV, Saint John) 325-kw.
- Neguac**—CBAFT-3, Ch. 3, CBC (CBAFT, Moncton) 53-kw.
- Newcastle**—CKAM-TV-1, Ch. 10, ATV New Brunswick (CKCW-TV, Moncton) 5-w.
- Newcastle-Chatham**—CHCN-TV, Ch. 6, New Brunswick Bcstg. Co. Ltd. (CHSJ-TV, Saint John) 7.66-kw.
- Parker Ridge**—CHSJ-TV-4, Ch. 69, New Brunswick Bcstg. Co. Ltd. (CHSJ-TV, Saint John) 5-w.
- Saint John/Fredericton**—CKLT-TV, Ch. 9, ATV New Brunswick (CKCW-TV, Moncton) 325-kw.
- St. Quentin**—CBAFT-8, Ch. 21, CBC (CBAFT, Moncton) 579-w.
- St. Quentin**—CHAU-TV-2, Ch. 31, Television de la Baie des Chaleurs Inc. (CHAU-TV, Carleton, P.Q.) 5-w.
- Tracadie**—CHAU-TV-10, Ch. 9, Television de la Baie des Chaleurs Inc. (CHAU-TV, Carleton, P.Q.).
- Upsalquitch Lake**—CKAM-TV, Ch. 12, ATV New Brunswick (CKCW-TV, Moncton) 130-kw.

NEWFOUNDLAND

CBYT

Corner Brook

(Ch. 5)

English Outlet

Network Service: CBC.

Licensee: Canadian Bcstg. Corp., 1500 Bronson Ave., Ottawa, Ont.

Studio: 162 Premier Dr., Corner Brook, Nfld. A2H 6G1.

Mailing Address: Box 610, Corner Brook, Nfld. A2H 6G1.

Telephone: 709-634-3141. **Telex:** 016-44222.

Technical Facilities: Channel No. 5 (76-82 MHz). Authorized power: 10.6-kw visual, 2.12-kw aural. Antenna: 490-ft. above av. terrain, 283-ft. above ground, 1273-ft. above sea level, lat. 48° 56' 01", long. 57° 58' 04".

Transmitter: Boone's Rd.

AM Affiliate: CBY, 10-kw, 990 kHz.

Ownership: Canadian Bcstg. Corp.

Began Operation: June 17, 1959.

Represented (sales): CBC National Selective Television Sales (Canada); Canadian Standard Broadcast Sales Inc. (U.S.).

1990 Edition

Personnel:

- WALTER S. SHEPPARD, location manager.
G. KENNY, sales representative.
L. O'BRIEN, technical manager.
F. GREENING, senior producer, news & current affairs.

Rates: Available on request.

BBM Weekly Reach (Spring 1989): 88,000.

CJWN-TV

Corner Brook

(Ch. 10)

(Satellite rebroadcasting station of CJON-TV, St. John's, Nfld.)

Network Service: CTV.

Licensee: Newfoundland Broadcasting Co. Ltd., 446 Logy Bay Rd., Box 2020, St. John's, Nfld. A1C 5S2.

Studio: St. John's, Nfld.

Technical Facilities: Channel No. 10 (192-198 MHz). Authorized power: 1-kw visual, 0.25-kw aural. Antenna: Directional, 250-ft. above av. terrain, 249-ft. above ground, 924-ft. above sea level, lat. 48° 56' 55", long. 57° 58' 23".

Transmitter: The Hill, Corner Brook, West.

Ownership: Newfoundland Broadcasting Co. Ltd.

Began Operation: December 23, 1974.

Represented (sales): All-Canada Radio & Television Ltd.

Personnel:

See CJON-TV, St. Johns.

Highest 30 Sec. Rate: \$280.

BBM Weekly Reach (Spring 1989): 64,000.

CFLA-TV

Goose Bay

(Ch. 8)

Network Service: CBC.

Licensee: Canadian Bcstg. Corp., 1500 Bronson Ave., Ottawa, Ont.

Mailing Address: Box 3015, Station B, Happy Valley-Goose Bay, Labrador, Nfld. A0P 1E1.

Telephone: 709-896-2911. **Telex:** 016-2224. **Fax:** 709-896-8900.

Technical Facilities: Channel No. 8 (180-186 MHz). Authorized power: 0.87-kw visual, 0.43-kw aural. Antenna: 650-ft. above av. terrain, lat. 53° 17' 57", long. 60° 32' 16".

Transmitter: 5-mi. W of Happy Valley, Nfld.

FM Affiliate: CFGB-FM, 1-kw, 89.5 MHz.

Ownership: Canadian Bcstg. Corp.

Began Operation: October 29, 1956 as an American Armed Forces station. Acquired by CBC July 1, 1973.

Personnel:

- CHARLIE VEITCH, manager, Labrador operations.
JOSEPH SMITH, supervisor of transmitters.

Rates: Available on request.

BBM Weekly Reach (Spring 1989): 3,000.

Canadian TV Stations—Newfoundland

CBNLT

Labrador City-Wabush

(Ch. 13)

Network Service: CBC.

Licensee: Canadian Bcstg. Corp., 1500 Bronson Ave., Ottawa, Ont.

Studio: Carol Dr., Labrador City.

Mailing Address: Box 576, Labrador City, Nfld. A2V 2L3.

Telephone: 709-944-3616. **Telex:** 016-2245.

Technical Facilities: Channel No. 13 (210-216 MHz). Authorized power: 0.59-kw visual, 0.3-kw aural. Antenna: Directional, minus 109-ft. above av. terrain, 102-ft. above ground, 2002-ft. above sea level, lat. 52° 56' 41", long. 66° 54' 11".

Transmitter: Carol Dr., Labrador City.

AM Affiliate: CBOQ, 1-kw, 1490 kHz.

Ownership: Canadian Bcstg. Corp.

Began Operation: October 1, 1965. Acquired by CBC Nov. 7, 1973.

Personnel:

CHARLIE VEITCH, manager, Labrador operations.

Rates: Available on request.

BBM Weekly Reach (Spring 1989): 12,000.

CBNT

St. John's

(Ch. 8)

English Outlet

Network Service: CBC.

Licensee: Canadian Bcstg. Corp., 1500 Bronson Ave., Ottawa, Ont.

Studio: 95 University Ave., St. John's, Nfld. A1B 3T8.

Offices: 29-31 Pippy Place, St. John's, Nfld.

Mailing Address: Box 12010, Station A, St. John's, Nfld. A1B 3T8.

Telephone: 709-737-4140. **Telex:** 016-4590. **Fax:** 709-737-4212.

Technical Facilities: Channel No. 8 (180-186 MHz). Authorized power: 196-kw max. visual, 39.2-kw max. aural. Antenna: Directional, 855-ft. above av. terrain, 369-ft. above ground, 831-ft. above sea level, lat. 47° 32' 04", long. 52° 47' 25".

Transmitter: Kenmount Hill, W of St. John's.

AM Affiliate: CBN, 10-kw, 640 kHz.

FM Affiliate: CBN-FM, 100-kw, 106.9 MHz.

Ownership: Canadian Bcstg. Corp.

Began Operation: October 1, 1964.

Represented (sales): CBC National Selective Television Sales (Canada); Canadian Standard Broadcast Sales Inc. (U.S.).

Personnel:

JIM BYRO, regional director for the Province of Newfoundland.

JOHN FARRELL, regional sales manager.

JUDY SQUIRES, regional manager of communications.

JOHN RIDGE, director of television.

RICH KNOWLES, manager, regional engineering.

ED CDADY, area producer, news & information programming.

O. SINNOTT, TV production manager.

M. FITZPATRICK, manager of technical services, television.

RAE HILLIER, regional transmitter supervisor.

Rates: Available on request.

B-242

BBM Weekly Reach (Spring 1989): 373,000.

CJON-TV

St. John's

(Ch. 6)

Network Service: CTV.

Licensee: Newfoundland Broadcasting Co. Ltd., 446 Logy Bay Rd., Box 2020, St. John's, Nfld. A1C 5S2.

Studio: CJON TV Bldg., 446 Logy Bay Rd., St. John's, Nfld. A1C 5S2.

Telephone: 709-722-5015. **Telex:** 016-3155. **Fax:** 709-726-5107.

Technical Facilities: Channel No. 6 (82-88 MHz). Authorized power: 110-kw visual, 22.5-kw aural. Antenna: Directional, 594-ft. above av. terrain, 300-ft. above ground, 980-ft. above sea level, lat. 47° 32' 08", long. 52° 48' 41".

Transmitter: South Side Hills, 2-mi. from city.

News Services: ABC, Broadcast News, CTV.

Ownership: Newfoundland Broadcasting Co. Ltd.

Represented (sales): All-Canada Radio & Television Ltd.

Personnel:

G. W. (GEOFF) STIRLING, chairman of the board & president.

ED BRANTON, vice president, finance & general manager.

WARREN CHURCHILL, vice president, programming & station manager.

G. ANSTEY, director of sales & marketing.

T. GARDNER, local sales manager.

K. HAUSCHLOT, manager of engineering.

RALPH PURCHASE, traffic coordinator.

Highest 30 Sec. Rate: \$470.

BBM Weekly Reach (Spring 1989): 401,000.

NEWFOUNDLAND REPEATER STATIONS

Aquaforte—CFAQ-TV, Ch. 10, Aquaforte TV Tower Assn. (CJON-TV, St. John's) 8.9-w.

Argentia—CJAP-TV, Ch. 3, Newfoundland Bcstg. Co. Ltd. (CJON-TV, St. John's) 14-kw.

Bale Verte—CBNAT-1, Ch. 3, CBC (CBNT, St. John's) 3.4-kw.

Bay Bulls—CJON-TV-4, Ch. 10, Newfoundland Bcstg. Co. Ltd. (CJON-TV, St. John's).

Bay l'Argent—CBNT-27, Ch. 8, CBC (CBNT, St. John's) 9-w.

Bay l'Argent/Fortune Bay—CHBL-TV, Ch. 10, Keith Osborne (CJON-TV, St. John's) 8.9-w.

Belleoram—CBNT-23, Ch. 7, CBC (CBNT, St. John's) 23-w.

Belleoram/Fortune Bay—CJBM-TV, Ch. 11, Phillip Grandy (CJON-TV, St. John's) 5-w.

Bonavista—CJWB-TV, Ch. 10, Newfoundland Bcstg. Co. Ltd. (CJON-TV, St. John's) 9.9-kw.

Bonne Bay—CBBY-3, Ch. 2, CBC (CBBY, Corner Brook) 1000-w.

Brent's Cove—CBNAT-18, Ch. 10, CBC (CBNT, St. John's) 5-w.

Buchans—CBNAT-2, Ch. 13, CBC (CBNT, St. John's) 9.2-w.

Cape Broyle—CHCB-TV-1, Ch. 3, The Cape Broyle TV Improvement Assn. (CBNT, St. John's) 5-w.

Cape Broyle—CJBL-TV, Ch. 13, The Cape Broyle TV Improvement Assn. (CJON-TV, St. John's) 5-w.

Carmenville—CBNAT-7, Ch. 7, CBC (CBNT, St. John's) 1.9-kw.

Cartwright—CBNT-21, Ch. 9, CBC (CBNT, St. John's) 48.7-w.

Churchill Falls—CBNLT-1, Ch. 9, CBC (CBST, Sept-Isles, P.Q.) 11.5-w.

Churchill Falls—CBST-4, Ch. 13, CBC (CBST, Sept-Isles, P.Q.) 11.5-w.

Clareville—CBNT-10, Ch. 7, CBC (CBNT, St. John's) 350-w.
Clareville—CJCV-TV, Ch. 10, Newfoundland Bcstg. Co. Ltd. (CJON-TV, St. John's) 5-w.
Coachman's Cove—CBNAT-16, Ch. 8, CBC (CBNT, St. John's) 5-w.
Come-by-Chance—CICH-TV-2, Ch. 11, Come-by-Chance Community TV Assn. (CBNT, St. John's) 5-w.
Come-by-Chance—CJCO-TV, Ch. 4, Come-by-Chance Community TV Assn. (CJON-TV, St. John's) 5-w.
Conche—CBNAT-8, Ch. 12, CBC (CBNT, St. John's) 296-w.
Cow Head—CBYT-6, Ch. 8, CBC (CBYT, Corner Brook) 3-kw.
Deer Lake—CBYAT, Ch. 12, CBC (CBYT, Corner Brook) 1.03-kw.
Deer Lake—CJLW-TV, Ch. 8, Newfoundland Bcstg. Co. Ltd. (CJWN-TV, Corner Brook) 87-w.
Elliston—CBNT-7, Ch. 4, CBC (CBNT, St. John's) 40-w.
Fermeuse—CBNT-5, Ch. 11, CBC (CBNT, St. John's) 38-w.
Fermeuse—CJFR-TV, Ch. 13, Fermeuse TV Improvement Assn. (CJON-TV, St. John's) 5-w.
Ferryland—CBNT-38, Ch. 4, CBC (CBNT, St. John's) 5-w.
Ferryland—CFFE-TV, Ch. 12, Jerome Curran (CJON-TV, St. John's) 8.9-w.
Fleur de Lys—CBNAT-20, Ch. 5, CBC (CBNT, St. John's) 5-w.
Fogo Island—CBNAT-6, Ch. 2, CBC (CBNT, St. John's) 24-w.
Fortune—CBNT-33, Ch. 9, CBC (CBNT, St. John's) 5-w.
Fox Harbour—CBNAT-10, Ch. 7, CBC (CBNT, St. John's) 10-kw.
Gambo/Middle Brook—CBNT-14, Ch. 8, CBC (CBNT, St. John's) 18-w.
Gander—CJGN-TV, Ch. 2, Newfoundland Bcstg. Co. Ltd. (CJON-TV, St. John's) 5-w.
Gillams—CBYT-12, Ch. 13, CBC (CBYT, Corner Brook) 10-w.
Glenwood—CJSG-TV, Ch. 7, Newfoundland Bcstg. Co. Ltd. (CJON-TV, St. John's).
Glovertown—CBNT-13, Ch. 3, CBC (CBNT, St. John's) 30-w.
Grand Bank—CJOX-TV-1, Ch. 2, Newfoundland Bcstg. Co. Ltd. (CJON-TV, St. John's) 4.67-kw.
Grand Falls—CBNAT, Ch. 11, CBC (CBNT, St. John's) 317-kw.
Grand Falls—CJCN-TV, Ch. 4, Newfoundland Bcstg. Co. Ltd. (CJON-TV, St. John's) 55-kw.
Hampden—CBNAT-23, Ch. 13, CBC (CBNT, St. John's) 153-w.
Harbour Breton—CBNT-22, Ch. 13, CBC (CBNT, St. John's) 14.4-w.
Harbour Breton—CFHB-TV, Ch. 10, Bernice Strickland (CJON-TV, St. John's) 5-w.
Harbour Le Cou—CBYT-10, Ch. 5, CBC (CBYT, Corner Brook) 1-w.
Harbour Mille—CBNT-29, Ch. 13, CBC (CBNT, St. John's) 9.4-w.
Harbour Round—CBNAT-19, Ch. 12, CBC (CBNT, St. John's) 5-w.
Hawkes Bay—CBYT-9, Ch. 4, CBC (CBYT, Corner Brook) 1000-w.
Hermitage—CBNT-24, Ch. 4, CBC (CBNT, St. John's) 6.4-kw.
Hickman's Harbour—CBNT-18, Ch. 4, CBC (CBNT, St. John's) 40-w.
Hopedale—CBNHT, Ch. 9, CBC (CBNT, St. John's) 26-w.
Irishtown—CBYT-2, Ch. 7, CBC (CBYT, Corner Brook) 10-w.
Irishtown—CJWN-TV-6, Ch. 3, Newfoundland Bcstg. Co. Ltd. (CJON-TV, St. John's) 5-w.
La Scie—CBNAT-21, Ch. 9, CBC (CBNT, St. John's) 5-w.
La Scie—CJLT-TV, Ch. 7, La Scie Community TV Ltd. (CJON-TV, St. John's) 5-w.
Labrador City/Wabush—CBST-3, Ch. 11, CBC (CBST, Sept-Îles, P.Q.) 214-w.
Lamaline—CBNT-35, Ch. 18, CBC (CBNT, St. John's) 6.4-kw.
Lark Harbour—CBYT-13, Ch. 3, CBC (CBYT, Corner Brook) 10-w.
Lawn—CBNT-36, Ch. 6, CBC (CBNT, St. John's) 40-w.
Lawn—CJLN-TV, Ch. 10, Newfoundland Bcstg. Co. Ltd. (CJON-TV, St. John's) 60-w.

Little Hearts Ease—CBNT-8, Ch. 11, CBC (CBNT, St. John's) 20.8-w.
Lord's Cove—CBNT-34, Ch. 9, CBC (CBNT, St. John's) 45-w.
Lumsden—CBNT-20, Ch. 12, CBC (CBNT, St. John's) 43-w.
Mainland—NEW, Ch. 7, L'Heritage de l'île Rouge Inc. (local origination) 10-w.
Makkovik—CBNMT, Ch. 9, CBC (CBNT, St. John's) 26-w.
Marystown—CBNT-3, Ch. 5, CBC (CBNT, St. John's) 22.5-kw.
Marystown—CJMA-TV, Ch. 11, Newfoundland Bcstg. Co. Ltd. (CJON-TV, St. John's) 400-w.
Millertown—CBNAT-5, Ch. 9, CBC (CBNT, St. John's) 83-w.
Ming's Bight—CBNAT-14, Ch. 10, CBC (CBNT, St. John's) 22-w.
Mount St. Margaret—CBNAT-9, Ch. 9, CBC (CBNT, St. John's) 29-kw.
Musgrave Harbour—CBNAT-11, Ch. 9, CBC (CBNT, St. John's) 946-w.
Musgravetown—CBNT-17, Ch. 9, CBC (CBNT, St. John's) 28-w.
Nair—CBNBT, Ch. 9, CBC (CBNT, St. John's) 44.8-w.
Northwest Brook—CBNT-11, Ch. 4, CBC (CBNT, St. John's) 11.4-w.
Pacquet/Woodstock—CBNAT-17, Ch. 6, CBC (CBNT, St. John's) 5-w.
Pasadena—CJWN-TV-5, Ch. 8, Newfoundland Bcstg. Co. Ltd. (CJON-TV, St. John's) 5-w.
Peters River—CJSI-TV, Michael Hicks.
Petty Harbour—CBNT-37, Ch. 13, CBC (CBNT, St. John's) 8.9-w.
Petty Harbour—CJPH-TV, Ch. 11, Petty Harbour Co. Ltd. (CJON-TV, St. John's) 5-w.
Placentia—CBNT-2, Ch. 12, CBC (CBNT, St. John's) 11-kw.
Port au Port—CBFNT-1, Ch. 4, SRC (CBAFT, Moncton, N.B.) 291-w.
Port au Port—CBNFT, Ch. 13, CBC (CBFT, Montreal, P.Q.) 14-kw.
Port Blandford—CBNT-32, Ch. 2, CBC (CBNT, St. John's) 5-w.
Port Hope Simpson—CBNAT-12, Ch. 12, CBC (CBNT, St. John's) 5-w.
Port Rexton—CBNT-1, Ch. 13, CBC (CBNT, St. John's) 17-kw.
Port-aux-Basques—CBYT-4, Ch. 3, CBC (CBYT, Corner Brook) 400-w.
Port-aux-Basques—CJPQ-TV, Ch. 7, Newfoundland Bcstg. Co. Ltd. (CJON-TV, St. John's) 5-w.
Portland Creek—CBYT-8, Ch. 13, CBC (CBYT, Corner Brook) 1000-w.
Postville—CBNPT, Ch. 9, CBC (CBNT, St. John's) 30-w.
Ramea—CBNT-25, Ch. 13, CBC (CBNT, St. John's) 1.2-kw.
Ramea—CJRA-TV, Ch. 10, Newfoundland Bcstg. Co. Ltd. (CJON-TV, St. John's) 5-w.
Random Island—CBNT-19, Ch. 43, CBC (CBNT, St. John's) 51.8-w.
Red Rocks—CJRR-TV, Ch. 11, Newfoundland Bcstg. Co. Ltd. (CJWN-TV, Corner Brook) 400-w.
Riverhead—CBNT-40, Ch. 16, CBC (CBNT, St. John's) 10-w.
Roddickton—CBNAT-22, Ch. 11, CBC (CBNT, St. John's) 850-w.
Rose-Blanche—CBYT-11, Ch. 9, CBC (CBYT, Corner Brook) 100-w.
St. Albans—CBNT-4, Ch. 9, CBC (CBNT, St. John's) 468-w.
St. Albans—CJST-TV, Ch. 13, Newfoundland Bcstg. Co. Ltd. (CJON-TV, St. John's) 72-w.
St. Andrews—CBYT-5, Ch. 6, CBC (CBYT, Corner Brook) 400-w.
St. Anthony—CBNAT-4, Ch. 6, CBC (CBNT, St. John's) 6.5-kw.
St. Bernard's—CBNT-30, Ch. 6, CBC (CBNT, St. John's) 10.7-w.
St. Bernard's/Fortune Bay—NEW, Ch. 9, Donald Parrot (CJON-TV, St. John's) 5-w.
St. John's—CBFNT, Ch. 4, SRC (CBAFT, Moncton, N.B.) 291-w.
St. Jones Within—CBNT-12, Ch. 9, CBC (CBNT, St. John's) 26.5-w.
St. Lawrence—CBNT-28, Ch. 12, CBC (CBNT, St. John's) 45-w.

Canadian TV Stations—Newfoundland

St. Lawrence—CJXL-TV, Ch. 10, St. Lawrence TV Improvement Assn. (CJON-TV, St. John's) 5-w.

St. Margaret—NEW, Ch. 9, CBC (CBNT, St. John's) 5-w.

St. Marys—CBNT-6, Ch. 10, CBC (CBNT, St. John's) 670-w.

St. Shotts—CHTI-TV, Ch. 13, St. Shotts TV Improvement Assn. (CBNT, St. John's) 8.9-w.

St. Shotts—CJSH-TV, Ch. 10, Newfoundland Bcstg. Co. Ltd. (CJON-TV, St. John's) 5-w.

St. Vincent's—CBNT-26, Ch. 7, CBC (CBNT, St. John's) 4.5-kw.

St. Vincent's—CJSI-TV, Ch. 13, St. Vincent's TV Improvement Assn. (CJON-TV, St. John's) 5-w.

Seal Cove—CBNT-15, Ch. 7, CBC (CBNT, St. John's) 25-w.

Signal Hill—CJON-TV-4, Ch. 10, Newfoundland Bcstg. Co. Ltd. (CJON-TV, St. John's) 5-w.

South Side Hill—CJON-TV-5, Ch. 2, Newfoundland Bcstg. Co. Ltd. (CJON-TV, St. John's) 5-w.

Springdale—CBNT-13, Ch. 13, CBC (CBNT, St. John's) 290-w.

Stephenville—CBYT-1, Ch. 8, CBC (CBYT, Corner Brook) 2-kw.

Stephenville—CJSV-TV, Ch. 4, Newfoundland Bcstg. Co. Ltd. (CJON-TV, St. John's) 775-w.

Sunnyside—CBNT-41, Ch. 9, CBC (CBNT, St. John's) 416-w.

Swift Current—CBNT-31, Ch. 5, CBC (CBNT, St. John's) 4.2-w.

Swift Current—CJSC-TV, Ch. 10, Newfoundland Bcstg. Co. Ltd. (CJON-TV, St. John's) 5-w.

Terrenceville—CFTV-TV-1, Ch. 12, Terrenceville TV Improvement Assn. (CBNT, St. John's) 5-w.

Terrenceville—CJNF-TV, Ch. 10, Terrenceville TV Improvement Assn. (CJON-TV, St. John's) 5-w.

Trepassey—CBNT-39, Ch. 4, CBC (CBNT, St. John's) 122-w.

Trepassey—CJTP-TV, Ch. 10, Trepassey TV Assn. Ltd. (CJON-TV, St. John's) 5-w.

Trinity/Wareham—CBNT-16, Ch. 2, CBC (CBNT, St. John's) 27.3-w.

Trout River—CBYT-7, Ch. 13, CBC (CBYT, Corner Brook) 100-w.

Twillingate—CJND-TV, Ch. 8, Newfoundland Bcstg. Co. Ltd. (CJON-TV St. John's).

Wellington/Hare Bay—CBNT-15, Ch. 24, CBC (CBNT, St. John's) 15.3-w.

Wesleyville—CBNT-9, Ch. 5, CBC (CBNT, St. John's) 204-w.

York Harbour—CBYT-14, Ch. 12, CBC (CBYT, Corner Brook) 1-w.

NORTHWEST TERRITORIES REPEATER STATIONS

Arctic Bay—CBA-TV, Ch. 9, Arctic Bay Communications Society (CBC English network, Ont.) 10-w.

Arctic Bay—NEW, Atta Suvagug Society (CHCH-TV, Hamilton, Ont.).

Arctic Red River—NEW, Ch. 9, Sam Lennie (CBC English network, Ont.) 5-w.

Baker Lake—CBEIT, Ch. 9, CBC (CBNT, St. John's, Nfld.) 10-w.

Baker Lake—CITS-TV, Ch. 4, Baker Lake TV Society (ENL, English & native language programs, Ont.) 1-w.

Cambridge Bay—CBENT, Ch. 9, CBC (CBUT, Vancouver, B.C.) 10-w.

Cambridge Bay—CICB-TV, Ch. 4, CICB Radio Society (ENL, English & native language programs, Ont.) 1-w.

Camsell River/Silver Bear Mine—CFTE-TV-1, Ch. 12, Camsell River Recreation Society (CBC Northern Service) 5-w.

Cape Dorset—CBEJT, Ch. 9, CBC (CBNT, St. John's, Nfld.) 10-w.

Chesterfield Inlet—CFLT-TV, Ch. 9, Sijaqpaluk Communications Society (CBC English network, Ont.) 10-w.

Clyde River—NEW, Ch. 9, Arkunnirmuit Bcstg. Society (CBC Northern Service) 5-w.

Clyde River—NEW, Ch. 12, Arkunnirmuit Bcstg. Society (CBC Northern Service) 5-w.

Coppermine—CBEOT, Ch. 9, CBC (CBUT, Vancouver, B.C.) 10-w.

Coral Harbour—CHCO-TV, Ch. 9, Coral Harbour Radio Society (CBC English network, Ont.) 10-w.

Eskimo Point—CBEHT, Ch. 9, CBC (CBNT, St. John's, Nfld.) 10-w.

Eskimo Point—CFEB-TV, Ch. 4, Arviaqpaluk Bcstg. Assn. (ENL, English & native language programs, Ont.) 1-w.

Fort Franklin—CBETT, Ch. 9, CBC (CBUT, Vancouver, B.C.) 10-w.

Fort Good Hope—CBEST, Ch. 9, CBC (CBUT, Vancouver, B.C.) 10-w.

Fort Liard—CFRD-TV, Ch. 12, Fort Liard Communication Society (CBC English network, Ont.) 10-w.

Fort Liard—NEW, Ch. 2, Fort Liard Communications Society (CITV-TV, Edmonton, Alta.) 5-w.

Fort McPherson—CHAK-TV-1, Ch. 13, CBC (CBUT, Vancouver, B.C.) 10-w.

Fort Norman—NEW, Ch. 12, Fort Norman Community Radio Society (CBC English network, Ont.) 10-w.

Fort Norman—NEW, Ch. 10, Fort Norman Community Radio Society (CHAN-TV, Vancouver, B.C.) 5-w.

Fort Providence—CBEBT-3, Ch. 13, CBC (CBUT, Vancouver, B.C.) 100-w.

Fort Resolution—CBEV-TV, Ch. 9, CBC (CBUT, Vancouver, B.C.) 10-w.

Fort Simpson—CBEGT, Ch. 9, CBC (CBUT, Vancouver, B.C.) 10-w.

Fort Smith—CBEAT, Ch. 8, CBC (CBUT, Vancouver, B.C.) 5-w.

Frobisher Bay—CFFB-TV, Ch. 8, CBC (CBNT, St. John's, Nfld.) 10-w.

Frobisher Bay—CICE-TV, Ch. 4, Nunatsiakmiut (ENL, English & native language programs, Ont.) 10-w.

Frobisher Bay—NEW, Ch. 12, Assn. des Francophones de Frobisher Bay (CBC French network, P.Q.) 13-w.

Gjoa Haven—CBERT, Ch. 9, CBC (CBNT, St. John's, Nfld.) 10-w.

Grise Fiord—NEW, Ch. 7, Qarqarimuit Bcstg. Society (CBC Northern Service) 5-w.

Grise Fiord—NEW, Ch. 12, Qarqarimuit Bcstg. Society (CBC Northern Service) 5-w.

Hall Beach—CFBH-TV, Ch. 7, Hall Beach Community Radio Society (CITV-TV, Edmonton, Alta.) 10-w.

Hall Beach—CHHB-TV, Ch. 2, Hall Beach Community Radio Society (CBC English network, Ont.) 10-w.

Hay River—CBEBT-1, Ch. 7, CBC (CBUT, Vancouver, B.C.) 10-w.

Holman Island—CFMN-TV, Ch. 2, Oluksaktok Bcstg. Society (CBC English network, Ont.) 10-w.

Igloolik—CBII-TV, Ch. 9, CBC (CBNT, St. John's, Nfld.) 10-w.

Inuvik—CHAK-TV, Ch. 6, CBC (CBUT, Vancouver, B.C.) 3-kw.

Lac la Martre—NEW, Ch. 9, Ted Nitsiza (CBC Northern Service) 5-w.

Norman Wells—CBEDT, Ch. 9, CBC (CBUT, Vancouver, B.C.) 10-w.

Pangnirtung—CBEKT, Ch. 9, CBC (CBNT, St. John's, Nfld.) 10-w.

Parsons Lake—CKPL-TV-1, Ch. 9, The Tuktoyaktuk Bcstg. Society (CBUT, Vancouver, B.C.) 5-w.

Pond Inlet—CBELT, Ch. 9, CBC (CBNT, St. John's, Nfld.) 10-w.

Port Radium—CFEB-TV, Ch. 9, Echo Bay Mines Employees Recreation Society (CBC Northern Service) 5-w.

Rae/Edzo—CFYK-TV-1, Ch. 10, CBC (CBC English network, Ont.) 100-w.

Rankin Inlet—CBECT, Ch. 9, CBC (CBNT, St. John's, Nfld.) 10-w.

Repulse Bay—NEW, Ch. 9, Puiqpaluk Bcstg. Society (CBC Northern Service) 5-w.

Repulse Bay—NEW, Ch. 12, Puiqpaluk Bcstg. Society (CBC Northern Service) 5-w.

Resolute Bay—CBEMT, Ch. 9, CBC (CBNT, St. John's, Nfld.) 10-w.

Sachs Harbour—NEW, Ch. 12, Naloonatukuk Kikiktagni Bcstg. Society (CBC Northern Service) 5-w.

Sanikiluaq—NEW, Ch. 2, Sanikiluaq Bcstg. Society (CBC English network, Ont.) 10-w.

Sanikiluaq—NEW, Ch. 7, Sanikiluaq Bcstg. Society (CBC English network, Ont.) 10-w.
Snowdrift—CFFT-TV, Ch. 2, Snowdrift Community Radio Society (CBC Northern Service) 10-w.
Spence Bay—CBEQT, Ch. 9, CBC (CBNT, St. John's, Nfld.) 10-w.
Strathcona Sound—CHST-TV, Ch. 9, G. Farquharson (CBC French network, P.Q.) 5-w.
Strathcona Sound—CISS-TV-1, Ch. 12, G. Farquharson (CBC Northern Service) 5-w.
Tuktoyaktuk—CBEPT, Ch. 8, CBC (CBUT, Vancouver, B.C.) 10-w.
Tuktoyaktuk—CKPL-TV-2, Ch. 5, The Tuktoyaktuk Bcstg. Society (CBUT, Vancouver, B.C.) 5-w.
Tungsten—NEW, Ch. 10, Flat River Recreation Assn. (CBC English network, Ont.) 10-w.
Wrigley—NEW, Ch. 9, Wrigley Radio Society (CBC Northern Service) 5-w.
Yellowknife—CFYK-TV, Ch. 8, CBC (CBC English network, Ont.) 1000-w.

NOVA SCOTIA

CBHT

Halifax

(Ch. 3)

English Outlet

Network Service: CBC.

Licensee: Canadian Broadcasting Corp., 1500 Bronson Ave., Ottawa, Ont.

Studio: 1840 Bell Rd.

Mailing Address: Box 3000, Halifax, N.S. B3J 3E9.

Telephone: 904-420-8311. **Telex:** 019-21618.

Technical Facilities: Channel No. 3 (60-66 MHz). Authorized power: 56-kw visual, 11.2-kw aural. Antenna: 866-ft. above av. terrain, 650-ft. above ground, 1100-ft. above sea level, lat. 44° 39' 03", long. 63° 39' 28".

Transmitter: Geizer's Hill, NW of city.

News Services: Broadcast News, Canadian Press, UPI.

Ownership: Canadian Bcstg. Corp.

Began Operation: December 20, 1954.

Represented (sales): CBC National Selective Sales (Canada); Canadian Standard Broadcast Sales Inc. (U.S.).

Personnel:

BILL DONOVAN, regional director for the Maritime Provinces.
 SALEEM AHMED, director of television.
 FRED MATTOCKS, production manager.
 JESSIE CLAREY, regional manager, communications.
 THERESA MANCINI, regional sales manager.
 JOHN PARKER, regional engineer.
 ROSALEIGH WOOD, manager, operations center.

Rates: Available on request.

BBM Weekly Reach (Spring 1989): 553,000.

CJCH-TV

Halifax

(Ch. 5)

Network Service: CTV.

Licensee: CHUM Ltd., Atlantic Television System Div., 1331 Yonge St., Toronto, Ont. M4T 1Y1.

Studio: 2885 Robie St., Halifax, N.S. B3J 2Z4.

1990 Edition

Telephone: 902-453-4000. **Fax:** 902-454-3270.

Technical Facilities: Channel No. 5 (76-82 MHz). Authorized power: 100-kw visual, 20-kw aural. Antenna: Directional, 822-ft. above av. terrain, 575-ft. above ground, 1025-ft. above sea level, lat. 44° 39' 03", long. 63° 39' 28".

Transmitter: Geizer's Hill, Halifax County.

Multichannel TV Sound: Stereo only.

AM Affiliate: CJCH, 25-kw, 920 kHz.

FM Affiliate: CIOO, 100-kw, 100.1 MHz.

News Services: ABC, Broadcast News, CBS, CTV, ISN, NBC.

Ownership: CHUM Ltd.

Began Operation: January 1, 1961.

Represented (sales): Alexander, Pearson & Dawson Inc. (Canada).

Personnel:

FRED G. SHERRATT, president.
 J. MARVEN NATHANSON, vice president, operations.
 KEN BOYCE, vice president, sales.
 J. S. IRVINE, vice president, programming.
 COLIN A. M. BURNS, general sales manager.
 W. A. ROBERT, director of engineering.
 DICK PRAT, director of news & public affairs.
 ANNE-MARIE NUYTEN, director of communications.
 GARY RAPPAPORT, creative director.

Rates: Available on request.

BBM Weekly Reach (Spring 1989): 535,000.

CIHF-TV

Halifax

(Ch. 20)

Network Service: None, independent.

Licensee: New Brunswick Broadcasting Ltd., 335 Union St., Box 2000, Saint John, N.B. E2L 3T4.

Mailing Address: Burnside Industrial Park, 14 Akerley Blvd., Dartmouth, N.S. B3B 1J3.

Telephone: 902-468-2223; 506-632-2222. **Fax:** 902-468-2154.

Technical Facilities: Channel No. 20 (506-512 MHz). Authorized power: 25.1-kw max. & 10.8-kw horizontal visual, 3.7-kw max. & 1.6-kw horizontal aural. Antenna: 691-ft. above av. terrain, 895-ft. above sea level, lat. 44° 39' 03", long. 63° 39' 28".

Transmitter: Geizer Hill.

Ownership: New Brunswick Broadcasting Co. Ltd.

Began Operation: September 5, 1988.

Represented (sales): CanVideo Television Sales Ltd. (Toronto, Montreal); Brydson Spot Sales Inc. (eastern U.S.).

Personnel:

LARRY NICHOLS, president & general manager.
 DONALD VERGE, station manager.
 CHUCK GARRISON, sales manager.
 STEVE WILSON, technical manager.
 CHUCK STEWART, executive producer.
 BRUCE GRAHAM, news director.

Rates: Available on request.

BBM Weekly Reach (Spring 1989): 542,000.

Canadian TV Stations—Nova Scotia

CBIT

Sydney

(Ch. 5)

English Outlet

Network Service: CBC.

Licensee: Canadian Bcstg. Corp., 1500 Bronson Ave., Ottawa, Ont.

Studio: 285 Alexandra St., Sydney, N.S. B1P 6H7.

Telephone: 902-539-5050. Fax: 902-562-7547.

Technical Facilities: Channel No. 5 (76-82 MHz). Authorized power: 54-kw visual, 10.8-kw aural. Antenna: 468-ft. above av. terrain, 342-ft. above ground, 642-ft. above sea level, lat. 46° 05' 40", long. 60° 08' 55".

Transmitter: 3.5-mi. NE of Sydney, N.S.

AM Affiliate: CBI, 10-kw, 1140 kHz.

FM Affiliate: CBI-FM, 100-kw, 105 MHz.

Ownership: Canadian Bcstg. Corp.

Began Operation: September 26, 1972.

Represented (sales): CBC National Selective Television Sales (Canada); Canadian Standard Broadcast Sales Inc. (U.S.).

Personnel:

GORDON TIZZARD, location manager.
BRIAN SLEMMING, executive producer.

Rates: Available on request.

BBM Weekly Reach (Spring 1989): 128,000.

CJCB-TV

Sydney

(Ch. 4)

Network Service: CTV.

Licensee: ATV (Cape Breton) Div. of CHUM Ltd.

Studio: 1283 George St., Box 469, Sydney, N.S. B1P 6H5.

Telephone: 902-562-5511. Fax: 902-564-0495.

Technical Facilities: Channel No. 4 (66-72 MHz). Authorized power: 180-kw visual, 108-kw aural. Antenna: 399-ft. above av. terrain, 300-ft. above ground, 525-ft. above sea level, lat. 46° 07' 19", long. 60° 10' 26".

Transmitter: 1283 George St., Sydney, N.S.

Ownership: CHUM Ltd.

Began Operation: September 30, 1954.

Represented (sales): J. M. I. Communications Group (U.S.); Alexander, Pearson & Dawson Inc. (Canada).

Personnel:

F. G. SHERRATT, president.
KENNETH M. BOYCE, general manager.
BILL HOLMES, director of operations.
DAVID MacLEOD, local sales manager.
EDGAR J. BENNETT, chief engineer.
R. MacDONALD, news director.
W. E. MacTAVISH, program director.
G. BACICH, promotion director.
E. K. WILLIAMS, traffic & accounting.
ANNE MacRAE, continuity.

Rates: On request.

B-246

BBM Weekly Reach (Spring 1989): 197,000.

NOVA SCOTIA REPEATER STATIONS

Antigonish—CJCB-TV-2, Ch. 9, ATV Cape Breton (CJCB-TV, Sydney) 140-kw.

Aspen—CBHT-14, Ch. 5, CBC (CBHT, Halifax) 95-w.

Bay St. Lawrence—CBIT-17, Ch. 13, CBC (CBHT, Halifax) 5-w.

Bay St. Lawrence—CJCB-TV-5, Ch. 7, ATV Cape Breton (CJCB-TV, Sydney) 1-w.

Blue Mountain—CBHT-18, Ch. 5, CBC (CBHT, Halifax) 16.2-w.

Bridgetown—CJCH-TV-4, Ch. 13, ATV System (CJCH-TV, Halifax) 58-w.

Bridgewater—NEW, Ch. 9, New Brunswick Bcstg. Co. Ltd. (CIHF-TV, Halifax) 6.67-kw.

Caledonia—CBHT-9, Ch. 2, CBC (CBHT, Halifax) 226-kw.

Canning—CJCH-TV-1, Ch. 10, ATV System (CJCH-TV, Halifax) 18-kw.

Cheticamp—CBHFT-4, Ch. 10, CBC (CBAFT, Moncton, N.B.) 7.9-kw.

Cheticamp—CBIT-2, Ch. 2, CBC (CBHT, Halifax) 2.47-kw.

Country Harbour Mine—CBHT-15, Ch. 6, CBC (CBHT, Halifax) 29.5-w.

Oigby—CBHFT-6, Ch. 58, CBC (CBAFT, Moncton, N.B.) 3.14-kw.

Oigby—CBHT-7, Ch. 52, CBC (CBHT, Halifax) 3.14-kw.

Oingwall—CBIT-16, Ch. 12, CBC (CBHT, Halifax) 48-w.

Oingwall—CJCB-TV-3, Ch. 9, ATV Cape Breton (CJCB-TV, Sydney) 5-w.

Garden of Eden—CBHT-19, Ch. 17, CBC (CBHT, Halifax) 350-w.

Goshen—CBHT-13, Ch. 2, CBC (CBHT, Halifax) 8.9-w.

Halifax—CBHFT, Ch. 13, CBC (CBAFT, Moncton, N.B.) 3.86-kw.

Ingonish—CBIT-15, Ch. 2, CBC (CBHT, Halifax) 5-w.

Inverness—CBIT-19, Ch. 8, CBC (CBHT, Halifax) 730-w.

Inverness—CJCB-TV-1, Ch. 6, ATV Cape Breton (CJCB-TV, Sydney) 9.4-kw.

Liverpool—CBHT-1, Ch. 12, CBC (CBHT, Halifax) 970-w.

Lochaber—CBHT-12, Ch. 33, CBC (CBHT, Halifax) 100-w.

Mabou—CBIT-4, Ch. 10, CBC (CBHT, Halifax) 28-w.

Margaree—CBIT-5, Ch. 11, CBC (CBIT, Sydney) 10-w.

Marinette—CJCH-TV-8, Ch. N.A., ATV System (CJCH-TV, Halifax) 5-w.

Middle River—CBIT-20, Ch. 11, CBC (CBIT, Sydney) 10-w.

Middleton—CBHFT-5, Ch. 46, CBC (CBAFT, Moncton, N.B.) 120-kw.

Middleton—CBHT-6, Ch. 8, CBC (CBHT, Halifax) 17.2-kw.

Mulgrave—CBHFT-2, Ch. 7, CBC (CBAFT, Moncton, N.B.) 106-kw.

Mulgrave—CBHT-11, Ch. 12, CBC (CBHT, Halifax) 129-kw.

New Glasgow—CBHFT-7, Ch. 15, CBC (CBAFT, Moncton, N.B.) 6.4-kw.

New Glasgow—CBHT-5, Ch. 4, CBC (CBHT, Halifax) 479-w.

New Glasgow—CJCB-TV-4, Ch. 2, ATV Cape Breton (CJCB-TV, Sydney) 5-w.

Northeast Margaree—CBIT-6, Ch. 13, CBC (CBHT, Halifax) 68-w.

Pleasant Bay—CBIT-3, Ch. 8, CBC (CBIT, Sydney) 55-w.

Port Hawkesbury—CJCB-TV-6, Ch. 3, ATV Cape Breton (CJCB-TV, Sydney) 5.6-kw.

Sheet Harbour—CBHT-4, Ch. 11, CBC (CBHT, Halifax) 8.9-kw.

Sheet Harbour—CJCH-TV-5, Ch. N.A., ATV System (CJCH-TV, Halifax) 5-w.

Shelburne—CBHT-2, Ch. 7, CBC (CBHT, Halifax) 8.4-kw.

Sherbrooke—CBHT-16, Ch. 4, CBC (CBHT, Halifax) 8.9-w.

Sunnybrae—CBHT-17, Ch. 6, CBC (CBHT, Halifax) 16.2-w.
Sydney—CBHT-3, Ch. 13, CBC (CBAFT, Moncton, N.B.) 4.5-kw.
Truro—CBHT-8, Ch. 55, CBC (CBHT, Halifax) 5.5-kw.
Truro—CJCH-TV-2, Ch. 12, ATV System (CJCH-TV, Halifax) 10-w.
Truro—NEW, Ch. 18, New Brunswick Bcstg. Co. Ltd. (CIHF-TV, Halifax) 6-kw.
Valley—CJCH-TV-3, Ch. 12, ATV System (CJCH-TV, Halifax) 10-w.
West Caledonia—CJCH-TV-6, Ch. 6, ATV System (CJCH-TV, Halifax) 100-kw.
Weymouth—CBHT-8, Ch. 34, CBC (CBAFT, Moncton, N.B.) 100-w.
Weymouth—CBHT-10, Ch. 24, CBC (CBHT, Halifax) 100-w.
Whycocomagh—CBIT-18, Ch. 10, CBC (CBIT, Sydney) 99-w.
Wolfville—NEW, Ch. 20, New Brunswick Bcstg. Co. Ltd. (CIHF-TV, Halifax) 126-kw.
Yarmouth—CBHT-1, Ch. 3, CBC (CBAFT, Moncton, N.B.) 19.5-kw.
Yarmouth—CBHT-3, Ch. 11, CBC (CBHT, Halifax) 15.7-kw.
Yarmouth—CJCH-TV-7, Ch. 40, ATV System (CJCH-TV, Halifax) 36-kw.

ONTARIO

CKVR-TV

Barrie

(Ch. 3)

Network Service: CBC.

Licensee: CKVR Channel 3, Div. of CHUM Ltd., Box 519, Barrie, Ont. L4M 4T9.

Studio: 33 Beacon Rd., Barrie, Ont. L4M 4T9.

Telephones: 705-734-3300; 800-461-5820. **Fax:** 705-726-4669.

Technical Facilities: Channel No. 3 (60-66 MHz). Authorized power: 100-kw visual, 10-kw aural. Antenna: 1118-ft. above av. terrain, 1000-ft. above ground, 1948-ft. above sea level, lat. 44° 21' 05", long. 79° 41' 55".

Transmitter: 33 Beacon Rd., Barrie, Ont.

Satellite Earth Station: Andrew, 4.5-meter; Scientific-Atlanta receivers.

News Services: Broadcast News, Canadian Press.

Ownership: CHUM Ltd.

Began Operation: September 28, 1955.

Represented (sales): Alexander, Pearson & Dawson Inc.

Personnel:

RON WATERS, vice president & general manager.
 JOHN WOOD, vice president, sales.
 DOUG GARRAWAY, operations manager.
 JOHN McCULLOGH, general sales manager.
 ROD REID, director of engineering.
 TONY PANACCI, news director.
 PEGGY HEBDEN, traffic director.

Highest 30 Sec. Rate: \$500.

BBM Weekly Reach (Spring 1989): 1,502,000.

CHCH-TV

Hamilton

(Ch. 11)

Network Service: None, independent.

Licensee: Niagara Television Ltd., 163 Jackson St. W., Box 2230, Station A, Hamilton, Ont. L8N 3A6.

1990 Edition

Studio: 163 Jackson St. W, Hamilton, Ont. L8N 3A6.

Sales Office: 1000 Yonge St., Toronto, Ont.

Telephones: 416-522-1101; 416-963-7800. **Fax:** 416-523-8011.

Technical Facilities: Channel No. 11 (198-204 MHz). Authorized power: 325-kw visual, 23-kw aural. Antenna: 1173-ft. above av. terrain, 1093-ft. above ground, 1718-ft. above sea level, lat. 43° 12' 27", long. 79° 46' 28".

Transmitter: 1-mi. SW of Stoney Creek, atop Escarpment.

Multichannel TV Sound: Stereo only.

News Services: AP, Broadcast News, Visnews.

Ownership: Selkirk Communications Ltd.

Began Operation: June 7, 1954.

Represented (sales): All-Canada Radio & Television Ltd.

Personnel:

BRIAN FOLEY, president & chief executive officer.
 REG McGUIRE, vice president & general manager.
 SHARI FERRIS, vice president, sales & marketing.
 JIM MERCER, vice president, engineering.
 JOHN BEST, vice president, news & public affairs.
 KEVIN BYLES, vice president, programming.
 NEIL MacLEAN, vice president, finance.
 DOUG ELPHICK, local sales manager.
 ROB BRIGNELL, promotion director.
 ROSE STRICKER, executive producer, program development.

Rates: Available on request.

BBM Weekly Reach (Spring 1989): 4,060,000.

CJBN-TV

Kenora

(Ch. 13)

Network Service: CTV.

Licensee: Norcom Telecommunications Ltd., Box 66, Keewatin, Ont. P0X 1C0.

Telephone: 807-547-2852. **Fax:** 807-547-2263.

Technical Facilities: Channel No. 13 (210-216 MHz). Authorized power: 17.7-kw visual, 3.3-kw aural.

Represented (sales): All-Canada Radio & TV Ltd. (U.S.); Metrospot Television Ltd. (Toronto, Montreal); Metro Marketing West Ltd. (Vancouver); All-Canada Communications (Winnipeg & U.S.).

Personnel:

PAUL DICKIE, president.
 A. G. GUBBELS, vice president & general manager.
 DARRYL MICHALUK, general sales manager.
 WARREN RITCHE, chief engineer.
Rates: Available on request.

CKWS-TV

Kingston

(Ch. 11)

Network Service: CBC.

Licensee: The Frontenac Bcstg. Co. Ltd., 170 Queen St., Kingston, Ont. K7K 1B2.

Studio: 170 Queen St., Kingston, Ont. K7K 1B2.

Telephone: 613-544-2340. **Fax:** 613-544-5508.

Technical Facilities: Channel No. 11 (198-204 MHz). Authorized power: 325-kw visual, 32.5-kw aural. Antenna: 851-ft. above av. terrain, 826-ft. above ground, 1110-ft. above sea level, lat. 44° 10' 02", long. 76° 25' 40".

Transmitter: Wolfe Island, 3-mi. off Kingston Mainland.

Canadian TV Stations—Ontario

Multichannel TV Sound: Stereo only.

AM Affiliate: CFFX, 10-kw, 960 kHz.

FM Affiliate: CFMK, 2.7-kw, 96.3 MHz (No. 242), 500-ft.

News Services: Broadcast News, CBC.

Ownership: Power Corp.

Began Operation: December 9, 1954.

Represented (sales): Paul Mulvihill Limited (Toronto, Montreal & Vancouver); All-Canada Radio & Television Ltd. (U.S.).

Personnel:

JOHN F. TUCKER, executive vice president & general sales manager.
LARRY CAMERON, vice president, engineering.
WARREN ARSENAULT, vice president, programming.
TOM BRENNAN, news director.
MARK POTTER, sports director.

Rates: Available on request.

BBM Weekly Reach (Spring 1989): 329,000.

CKCO-TV

Kitchener

(Ch. 13)

Network Service: CTV.

Licensee: CAP Communications, 864 King St. W. (a div. of Electrohome Ltd.), Kitchener, Ont. N2G 4E9.

Studio: 864 King St. W, Kitchener, Ont. N2G 4E9.

Telephones: 519-578-1313, Kitchener; 416-456-2390, Toronto.

Telex: 069-55432. **Telcopier:** 519-578-8375.

Technical Facilities: Channel No. 13 (210-216 MHz). Authorized power: 325-kw visual, 65-kw aural. Antenna: 1015-ft. above av. terrain, 715-ft. above ground, 2140-ft. above sea level, lat. 43° 24' 15", long. 80° 38' 05".

Transmitter: Baden Hill, Ont.

AM Affiliate: CKKW (Stereo), 10-kw, 1090 kHz.

FM Affiliate: CFCA-FM, 100-kw, 105.3 MHz (No. 287).

News Services: ABC, CTV, NBC, UPC, UPI Sports.

Ownership: Electrohome Ltd.

Began Operation: March 1, 1954.

Represented (sales): Paul Mulvihill Limited (Toronto, Montreal, Winnipeg & Vancouver); Young Canadian Ltd. (New York).

Personnel:

W. D. McGREGOR, president.
DON WILLCOX, general manager.
R. H. McKEOWN, television general sales manager.
JOHN B. GERMAN, national sales director.
REG SELLNER, manager, promotion & public relations.
ALAN BROOKS, program manager & film buyer.
PAUL TURCHAN, engineering manager.

Highest 30 Sec. Rate: \$925.

BBM Weekly Reach (Spring 1989): 2,387,000.

CFPL-TV

London

(Ch. 10)

Network Service: None, independent.

B-248

Licensee: CFPL Bcstg. Ltd., One Communications Rd., Box 2880, Terminal A, London, Ont. N6A 4H9.

Studio: One Communications Rd., London, Ont. N6A 4H9.

Telephone: 519-686-8810. **Telex:** 064-5846. **Fax:** 519-668-3288.

Technical Facilities: Channel No. 10 (192-198 MHz). Authorized power: 325-kw visual, 43.2-kw aural. Antenna: 1000-ft. above av. terrain, 981-ft. above ground, 1868-ft. above sea level, lat. 42° 57' 15", long. 81° 15' 58".

Transmitter: One Communications Rd.

AM Affiliate: CFPL, 10-kw (5-kw night), 980 kHz.

FM Affiliate: CFPL-FM, 200-kw, 95.9 MHz (No. 240), 870-ft.

News Services: Broadcast News, Canadian Press, CBS, Canada News Wire, ISN, CNN.

Ownership: CFPL Bcstg. Ltd., 100%. Martha G. Blackburn, chmn.

Began Operation: November 28, 1953.

Represented (sales): All-Canada Radio & Television Ltd.

Represented (engineering): D. E. M. Allen (Winnipeg, Man.).

Personnel:

ROBERT V. ELSDEN, president.
E. W. EADINGER, vice president & general manager.
DON HAUSER, general sales manager.
CHRIS CLEAVER, local sales manager.
LORNE FREED, director of program operations.
DONALD T. WILSON, director of engineering.
GEORGE CLARK, director of news & information.
STEVE LANE, promotion director.
TONY REA, business manager.
HEATHER LUNICK, traffic supervisor.
L. J. SHAUNESSY, manager, marketing services.
IAN McRAE, design services supervisor.

Highest 30 Sec. Rate: \$975.

Combination rate: CFPL-TV London & CKNX-TV, Wingham.

BBM Weekly Reach (Spring 1989): 789,000.

CHNB-TV

North Bay

(Ch. 4)

Network Service: CBC.

Licensee: Mid-Canada Communications Corp., 699 Froot Rd., Sudbury, Ont. P3C 5A3.

Studios: 755 Main St. E, North Bay, Ont; 100 Hartley St., Toronto, Ont. M4Y 2L1.

Telephones: 705-472-2221; 705-478-3111.

Technical Facilities: Channel No. 4 (66-72 MHz). Authorized power: 100-kw visual, 10-kw aural. Antenna: 730-ft. above av. terrain, 500-ft. above ground, 1715-ft. above sea level, lat. 46° 03' 46", long. 79° 26' 05".

Transmitter: Powassan, Ont.

Ownership: Mid-Canada Communications Corp.

Began Operation: October 11, 1971.

Personnel:

BAXTER RICARD, chairman & president.
GEORGE LUND, vice president & general manager, Mid-Canada Communications.
MIKE FAWCETT, general manager & director of corporate engineering.
MARY LUND, general sales manager.
SCOTT LUND, station/sales manager.
JEFF TURL, director, operations.
CHUCK HASKINS, chief engineer.
JAMES TUCKETT, news director.
LAIRD WHITE, promotion director.
DEAN BERGERON, controller.

Highest 30 Sec. Rate: \$350.

BBM Weekly Reach (Spring 1989): 95,000.

CKNY-TV

North Bay

(Ch. 10)

Network Service: CTV.

Licensee: Mid-Canada Communications Corp., 699 Frood Rd., Sudbury, Ont. P3C 5A3.

Studio: 245 Oak St., North Bay, Ont. P1B 8P8.

Telephone: 705-476-3111.

Technical Facilities: Channel No. 10 (192-198 MHz). Authorized power: 70.5-kw visual, 7.1-kw aural. Antenna: Directional, 607-ft. above av. terrain, 358-ft. above ground, 1565-ft. above sea level, lat. 46° 03' 46", long. 79° 26' 05".

Transmitter: Hwy. 11, 5-mi. S at Powassan, Ont.

News Services: Broadcast News, Canada News Wire, Canadian Press, CTV.

Ownership: Mid-Canada Communications Corp.

Began Operation: December 19, 1955.

Represented (sales): All-Canada Radio & Television Ltd.

Personnel:

SCOTT LUND, station manager.
MARY LUND, general sales manager.
JEFF TURL, operations manager.
JAMES TUCKETT, news director.
BILL CALENDER, program director.
LAIRD WHITE, promotion director.
DEAN BERGERON, controller.

Rates: Available on request.

BBM Weekly Reach (Spring 1989): 86,000.

CBOT

Ottawa

(Ch. 4)

English Outlet

Network Service: CBC.

Licensee: Canadian Bcstg. Corp., 1500 Bronson Ave., Ottawa, Ont.

Studio: 250 Lanark Ave., Ottawa, Ont. K1Y 1E4.

Mailing Address: Box 3220, Station C, Ottawa, Ont. K1Y 1E4.

Telephone: 613-724-1200. Telex: 053-4820.

Technical Facilities: Channel No. 4 (66-72 MHz). Authorized power: 100-kw visual, 10-kw aural. Antenna: 1310-ft. above av. terrain, 618-ft. above ground, 1768-ft. above sea level, lat. 45° 30' 11", long. 75° 51' 02".

Transmitter: Camp Fortune, P.Q.

Satellite Earth Stations: Andrew, 5-meter C-band; Andrew, 5-meter Ku- & C-band.

AM Affiliate: CBO, 50-kw, 920 kHz (CBC).

FM Affiliate: CBO-FM, 84-kw, 103.3 MHz.

Ownership: Canadian Bcstg. Corp.

Began Operation: June 2, 1953.

Represented (sales): CBC National Selective Television Sales (Canada); Canadian Standard Broadcast Sales Inc. (U.S.).

1990 Edition

Personnel:

PAULINE SINCENNES, assistant regional director, National Capital Region.
CHARLOTTE O'DEA, regional manager of communications, National Capital Region.
ROBERT HOTTE, plant manager, television.
NORM BOLEN, director of programming, CBOT.
MARIE MARTINEAU, area sales manager.
PAUL MUNSON, regional engineer.
GILLES DUSSAULT, controller.
PETER McNELLY, executive producer, "News Day".

Rates: Available on request.

BBM Weekly Reach (Spring 1989): 792,000.

CJOH-TV

Ottawa

(Ch. 13)

Network Service: CTV.

Licensee: Nation's Capital Television Inc.

Studio: 1500 Merivale Rd., Nepean, Ont. K2E 6Z5.

Mailing Address: Box 5813, Merivale Depot, Ottawa, Ont. K2C 3G6.

Telephone: 613-224-1313. Telex: 053-4294. Fax: 613-224-7998.

Technical Facilities: Channel No. 13 (210-216 MHz). Authorized power: 178-kw visual, 35.6-kw aural. Antenna: Directional, 1150-ft. above av. terrain, lat. 45° 30' 01", long. 75° 51' 02".

Transmitter: Camp Fortune, P.Q.

News Services: ABC, AP, Canadian Press, CTV.

Ownership: Baton Broadcasting Inc. A. L. Beattie, chmn.; D. G. Bassett, pres. & chief exec. officer; E. J. Delaney, exec. v.p.; J. J. Garwood, exec. v.p. & chief operating officer. Baton Broadcasting Inc. owns Russwood Bcstg. Ltd.

Began Operation: March 12, 1961. Sold to present owner by Bushnell Communications 1988.

Represented (sales): Young Canadian Ltd. (U.S.); Glen-Warren Broadcast Sales (Canada).

Personnel:

DOUGLAS BASSETT, chairman & president.
B. MATTHEWS, vice president & general manager.
ALLAN D. MacKAY, vice president & station manager.
VINCE PONS, vice president & general sales manager.
A. REEVE, vice president, engineering.
A. R. DEDMAN, vice president, finance.
RAY SAPIANO, promotion & marketing director.
GERALD NIXON, director of operations.
T. HAYES, operations manager.
W. J. BEVERIDGE, programming director.

Rates: Available on request.

BBM Weekly Reach (Spring 1989): 1,442,000.

CBOFT

Ottawa, Ont.-Hull, P.Q.

(Ch. 9)

French Outlet

Network Service: SRC.

Licensee: Societe Radio-Canada, 1500 Bronson Ave., Ottawa, Ont.

Studio: 250 Lanark Ave., Ottawa.

Telephone: 613-724-1200. Telex: 053-4820.

Technical Facilities: Channel No. 9 (186-192 MHz). Authorized power: 128-kw max. visual, 12.8-kw max. aural. Antenna: 1394-ft. above av. terrain, 702-ft. above ground, 1852-ft. above sea level, lat. 45° 30' 11", long. 75° 51' 02".

Canadian TV Stations—Ontario

Transmitter: Camp Fortune, P.O.

AM Affiliate: CBOF, 50-kw, 1250 kHz (CBC).

FM Affiliate: CBOF-FM, 84-kw, 102.5 MHz (CBC).

Ownership: Canadian Bcstg. Corp.

Began Operation: June 24, 1955.

Represented (sales): CBC National Selective Television Sales (Canada); Canadian Standard Broadcast Sales Inc. (U.S.).

Personnel:

GERRY JANNETEAU, regional director, Ottawa area.
PAULINE SINCENNES, assistant regional director, Ottawa area.
GILLES PERRON, area sales manager.
ROBERT HOTTE, television plant manager.
PAUL MUNSON, regional engineer.
JACQUES BOUCHER, program manager.
SYLVAIN LAFRANCE, program director, CBOF-FM.
CHARLOTTE O'DEA, director of communications.
MARYSE LAIROT, supervisor, French publicity.
PIERRE FOURNIER, executive producer, news.

Rates: Available on request.

BBM Weekly Reach (Spring 1989): 298,000.

CHRO-TV Ottawa-Pembroke

(Ch. 5)

Network Service: CBC.

Licensee: Mid-Canada Communications Corp., 699 Froot Rd., Sudbury, Ont. P3C 5A3.

Studios: Forest Lea Rd., Pembroke; 200 Isabella St., Sudbury, Ont.

Telephone: 613-735-1036. **Telex:** 053-34515.

Technical Facilities: Channel No. 5 (76-82 MHz). Authorized power: 100-kw visual, 10-kw aural. Antenna: 496-ft. above av. terrain, 580-ft. above ground, 1042-ft. above sea level, lat. 45° 50' 02", long. 77° 09' 50".

News Service: Broadcast News.

Ownership: Mid-Canada Communications Corp.

Began Operation: October 1, 1977.

Represented (sales): CanVideo Television Sales Ltd. (Toronto & Montreal); Metro Marketing West Ltd. (Vancouver); Brydson Media Sales International (eastern U.S.).

Personnel:

BAXTER RICARD, chairman & president.
GEORGE LUND, vice president & general manager, Mid-Canada Communications.
MIKE FAWCETT, acting general manager & director of engineering.
MARY LUND, general sales manager.
W. P. (BILL) CALLENDER, director of programming.
MIKE ST. AMAND, chief engineer.
LARRY GAVIN, operations manager.
MIKE KELLER, station/sales manager, Pembroke.
GEORGE MacMILLAN, sales manager, Ottawa.
DAN NYZNIK, news director.
LAIRD WHITE, promotion director.
DEAN BERGERON, controller.

Highest 30 Sec. Rate: \$350.

BBM Weekly Reach (Spring 1989): 381,000.

CHEX-TV

Peterborough

(Ch. 12)

Network Service: CBC.

Licensee: Kawartha Broadcasting Co. Ltd., Box 4150, Peterborough, Ont. K9J 6Z9.

Studio: Douro Twp.

Telephone: 705-742-0451.

Technical Facilities: Channel No. 12 (204-210 MHz). Authorized power: 163-kw visual, 16.3-kw aural. Antenna: 771-ft. above av. terrain, 772-ft. above ground, 1590-ft. above sea level, lat. 44° 19' 45", long. 78° 18' 03".

Transmitter: 1-mi. NE of Peterborough in Douro Twp.

Multichannel TV Sound: Stereo only.

Satellite Earth Stations: 2 C-band; 1 Ku-band.

AM Affiliate: CHEX, 10-kw (5-kw night), 980 kHz.

FM Affiliate: CFMP, 31.4-kw, 101.5 MHz (No. 268), 500-ft.

News Services: Broadcast News, CBC.

Ownership: Power Corp.

Began Operation: March 28, 1955.

Represented (sales): Paul Mulvihill Limited; All-Canada Radio & Television Ltd. (U.S.).

Represented (legal): Donald White.

Personnel:

JACK RUTTLE, president.
BRUCE ANDERSON, executive vice president & program manager.
PETER BELLEGHEM, vice president, sales.
BEN WILKE, chief engineer.
ANITA COSBURN, traffic director.
WALLY MACHT, news director.
JUDY CARSWELL, promotion director.
TED EASON, business manager.

Highest 30 Sec. Rate: \$360.

BBM Weekly Reach (Spring 1989): 648,000.

CHBX-TV

Saulte Ste. Marie

(Ch. 2)

Network Service: CTV.

Licensee: Huron Broadcasting Ltd.

Studio: 119 East St., Saulte Ste. Marie, Ont. P6A 5M2.

Technical Facilities: Channel No. 2 (54-60 MHz). Authorized power: 100-kw visual, 10-kw aural. Antenna: 600-ft. above av. terrain, lat. 46° 35' 40", long. 84° 21' 00".

Ownership: Huron Broadcasting Ltd.

Represented (sales): All-Canada Radio & Television Ltd.

Personnel: See CJIC-TV, Saulte Ste. Marie.

Rates: See CJIC-TV, Saulte Ste. Marie.

BBM Weekly Reach (Spring 1989): 86,000.

CJIC-TV
Saulte Ste. Marie
 (Ch. 5)

Network Service: CBC.

Licensee: Huron Bcstg. Ltd., 119 East St., Box 370, Saulte Ste. Marie, Ont. P6A 5M2.

Studio: 119 East St., Saulte Ste. Marie, Ont. P6A 5M2.

Telephone: 705-759-8232.

Technical Facilities: Channel No. 5 (76-82 MHz). Authorized power: 37.9-kw visual, 7.6-kw aural. Antenna: Directional, 600-ft. above av. terrain, 500-ft. above ground, 835-ft. above sea level, lat. 46° 35' 40", long. 84° 21' 00".

News Services: Broadcast News, Canadian Press.

Ownership: Huron Broadcasting Ltd.

Began Operation: November 28, 1954.

Represented (sales): All-Canada Radio & Television Ltd.

Personnel:

W. A. ELGIE, president & general manager.
 KARL SEPKOWSKI, news editor.
 FERN VALOIS, engineering.

Highest 30 Sec. Rate: \$100.

BBM Weekly Reach (Spring 1989): 72,000.

CICI-TV
Sudbury
 (Ch. 5)

Network Service: CTV.

Licensee: Mid-Canada Communications Corp., 699 Frood Rd., Sudbury, Ont. P3C 5A3.

Studio: 699 Frood Rd., Sudbury, Ont. P3C 5A3.

Telephone: 705-674-8301.

Technical Facilities: Channel No. 5 (76-82 MHz). Authorized power: 100-kw visual, 10-kw aural. Antenna: 1057-ft. above av. terrain, 2044-ft. above sea level, lat. 46° 30' 02", long. 81° 01' 16".

Transmitter: McKim St.

News Services: Broadcast News, Canadian Press, CTV.

Ownership: Mid-Canada Communications Corp.

Began Operation: October 20, 1953.

Represented (sales): CanVideo Television Sales Ltd. (Montreal & Toronto); Brydson Media Sales International (eastern U.S.); Metro Marketing West (west, Canada & U.S.).

Personnel:

BAXTER RICARD, chairman & president.
 GEORGE LUND, vice president & general manager, Mid-Canada Communications.
 MIKE FAWCETT, general manager & director of corporate engineering.
 MARY LUND, general sales manager.
 DETLEF KRUMBACHEK, chief engineer.
 DON CHAPMAN, news director.
 BILL CALENDER, program director.
 LAIRD WHITE, promotion director.
 DEAN BERGERON, controller.

Rates: Available on request.

BBM Weekly Reach (Spring 1989): 196,000.

CKNC-TV
Sudbury
 (Ch. 9)

Other Network Service: Mid-Canada TV

Network Service: CBC.

Licensee: Mid-Canada Communications Corp., 699 Frood Rd., Sudbury, Ont. P3C 5A3.

Studio: 699 Frood Rd., Sudbury, Ont. P3C 5A3.

Telephone: 705-674-8301.

Technical Facilities: Channel No. 9 (186-192 MHz). Authorized power: 293-kw visual, 29.3-kw aural. Antenna: 627-ft. above av. terrain, 550-ft. above ground, 1600-ft. above sea level, lat. 46° 30' 44", long. 81° 00' 19".

Transmitter: 699 Frood Rd.

News Services: Broadcast News, CBC.

Ownership: Mid-Canada Communications Corp.

Began Operation: October 4, 1971.

Represented (sales): CanVideo Television Sales Ltd. (Montreal & Toronto); Brydson Media Sales International (eastern U.S.); Metro Marketing West (western Canada & U.S.).

Personnel:

BAXTER RICARD, chairman & president.
 GEORGE LUND, vice president & general manager, Mid-Canada Communications.
 MIKE FAWCETT, general manager & director of corporate engineering.
 DEAN BERGERON, controller.
 MARY LUND, general sales manager.
 AL ORME, director, operations.
 DON CHAPMAN, news director.
 DETLEF KRUMBACHER, chief engineer.
 LAIRD WHITE, promotion director.

Highest 30 Sec. Rate: \$350.

BBM Weekly Reach (Spring 1989): 185,000.

CHFD-TV
Thunder Bay
 (Ch. 4)

Network Service: CTV.

Studio: 87 N. Hill St., Thunder Bay, Ont. P7A 5V6.

Telephone: 807-344-9685. **Telex:** 073-4521. **Fax:** 807-345-9923.

Technical Facilities: Channel No. 4 (66-72 MHz). Authorized power: 56-kw visual, 10-kw aural. Antenna: 1257-ft. above av. terrain, lat. 48° 31' 30", long. 89° 06' 50".

Ownership: Thunder Bay Electronics Ltd.

Began Operation: October 14, 1972.

Represented (sales): All-Canada Radio & Television Ltd. (U.S.); Paul Mulvihill Limited (Canada).

Personnel:

See CKPR-TV, Thunder Bay

Rates: Available on request.

BBM Weekly Reach (Spring 1989): 110,000.

Canadian TV Stations—Ontario

CKPR-TV

Thunder Bay

(Ch. 2)

Network Service: CBC.

Licensee: Thunder Bay Electronics Ltd., 87 N. Hill St., Thunder Bay, Ont. P7A 5V6.

Studio: 87 N. Hill St., Thunder Bay, Ont. P7A 5V6.

Telephone: 807-344-9685. **Telex:** 073-4521. **Fax:** 807-345-9923.

Technical Facilities: Channel No. 2 (54-60 MHz). Authorized power: 56-kw visual, 10-kw aural. Antenna: 1257-ft. above av. terrain, 707-ft. above ground, 2307-ft. above sea level, lat. 48° 31' 30", long. 89° 06' 50".

Transmitter: Mount Baldy, 6-mi. NE of Port Arthur.

News Services: Broadcast News, Canada News Wire, Canadian Press, CTV, CBC, NBC, CNN.

Ownership: Thunder Bay Electronics Ltd.

Began Operation: September 17, 1954.

Represented (sales): All-Canada Radio & Television Ltd. (U.S.); Paul Mulvihill Limited (Canada).

Personnel:

H. FRASER OUGALL, president.
A. H. (TONY) SEURET, vice president & general manager.
MANFRED VOLBRACHT, director of engineering.
GARY RINNE, news director.
W. KALLIO, director of operations.
MILLIE LABELLE, program & promotion director.
SANDRA WIGGINS, sales promotion manager.

Rates: On request.

BBM Weekly Reach (Spring 1989): 125,000.

CFCL-TV

Timmins

(Ch. 6)

Network Service: CBC.

Licensee: Mid-Canada Communications Corp., 699 Frood Rd., Sudbury, Ont. P3C 5A3.

Studio: Mont Sacre Coeur, Timmins, Ont.

Telephone: 705-264-4211.

Technical Facilities: Channel No. 6 (82-88 MHz). Authorized power: 100-kw visual, 10-kw aural. Antenna: 557-ft. above av. terrain, 525-ft. above ground, 1592-ft. above sea level, lat. 48° 29' 25", long. 81° 19' 51".

Transmitter: Mont Sacre Coeur, Timmins.

AM Affiliate: CFCL, 10-kw (5-kw night), 620 kHz.

News Services: Broadcast News, Canadian Press.

Ownership: Mid-Canada Communications Corp.

Began Operation: June 24, 1956.

Represented (sales): CanVideo Television Sales (Montreal & Toronto); Brydson Media Sales International (eastern U.S.); Metro Marketing West (west coast, Canada & U.S.).

Personnel:

BAXTER RICARD, chairman & president.
PAUL MARLEAU, executive vice president.
GEORGE LUND, vice president & general manager, Mid-Canada Communications.
MIKE FAWCETT, general manager.
RAY LANVILLE, station sales manager.
RUDY FAUTEUX, director of engineering.

Highest 30 Sec. Rate: \$350.

Combination rate: CFCL-TV, Timmins; CKNC-TV, Sudbury; CHNB-TV, North Bay; CHRO-TV, Pembroke.

BBM Weekly Reach (Spring 1989): 97,000.

CBLFT

Toronto

(Ch. 25)

French Outlet

Network Service: SRC.

Licensee: Societe Radio-Canada, 1500 Bronson Ave., Ottawa, Ont.

Studio: 100 Carlton St., Toronto.

Mailing Address: Box 500, Station A, 100 Carlton St., Toronto, Ont. M5W 1E6.

Telephones: 416-975-3311; 416-975-3566. **Telex:** 062-17796.

Fax: 416-975-5622.

Technical Facilities: Channel No. 25 (536-542 MHz). Authorized power: 1827-kw visual, 182.7-kw aural. Antenna: 1640-ft. above av. terrain, 1721-ft. above ground, 1990-ft. above sea level, lat. 48° 38' 33", long. 79° 23' 15".

Transmitter: CN Tower, Toronto, Ont.

AM Affiliate: CJBC, 50-kw, 860 kHz.

Ownership: Canadian Bcstg. Corp.

Began Operation: March 23, 1973.

Personnel:

CLAUDE HURTUBISE, general manager.
ROBERT TREMPE, national sales manager.
RUOI LINGHOR, engineering.
REJEAN TURGEON, news supervisor.
DIANE CHAPERON-LOR, manager, communications & promotion.

Rates: Available on request.

BBM Weekly Reach (Spring 1989): 114,000.

CBLT

Toronto

(Ch. 5)

English Outlet

Network Service: CBC.

Licensee: Canadian Bcstg. Corp., 1500 Bronson Ave., Ottawa, Ont.

Studio: Studio 6, 354 Jarvis St., Toronto, Ont. M5W 1E6.

Mailing Address: Box 500, Station A, 500 Church St., Toronto, Ont. M5W 1E6.

Telephone: 416-975-3311. **Telex:** 062-17796.

Technical Facilities: Channel No. 5 (76-82 MHz). Authorized power: 84-kw visual, 16.8-kw aural. Antenna: 1520-ft. above av. terrain, 1602-ft. above ground, 1871-ft. above sea level, lat. 43° 38' 33", long. 79° 23' 15".

Transmitter: CN Tower.

AM Affiliate: CBL, 50-kw, 740 kHz.

FM Affiliate: CBL-FM, 38-kw, 94.1 MHz.

Ownership: Canadian Bcstg. Corp.

Began Operation: September 8, 1952.

Represented (sales): CBC National Selective Television Sales (Canada); Canadian Standard Broadcast Sales (U.S.).

Personnel:

WILLIAM (BILL) ARMSTRONG, regional director for Province of Ontario.
SCOTT JOHNSON, sales manager.
SLAWKO KLYMKIW, executive producer, television news & current affairs.
TERRY DAVIES, production manager.
ROY THOMAS, manager, communications.
RUDI CARTER, program director, CBLT.
STEVE SANKAR, manager, administration & finance.

Rates: Available on request.

BBM Weekly Reach (Spring 1989): 3,261,000.

CFMT-TV

Toronto

(Ch. 47)

Network Service: None, independent.

Licensee: Multilingual Television (Toronto) Ltd., 545 Lake Shore Blvd. W, Toronto, Ont. M5V 1A3.

Studio: 545 Lake Shore Blvd. W, Toronto, Ont. M5V 1A3.

Technical Facilities: Channel No. 47 (668-674 MHz). Authorized power: 1200-kw visual, 120-kw aural. Antenna: 1645-ft. above av. terrain, lat. 43° 38' 33", long. 79° 23' 15".

Transmitter: CN Tower.

Multichannel TV Sound: Stereo only.

AM Affiliate: CFTR, 44-kw, 680 kHz.

FM Affiliate: CHFI-FM, 44-kw, 98.1 MHz, 1815-ft.

Ownership: Multilingual Television (Toronto) Ltd.

Began Operation: October 1, 1979.

Represented (sales): Western Broadcast Sales.

Personnel:

JIM SWARD, president.
TOM AYLEY, vice president, finance.
JIM MACDONALD, station manager.
LESLIE SOLE, program director.
AVERILL MAROUN, promotion director.

Rates: Available on request.

BBM Weekly Reach (Spring 1989): 2,143,000.

CFTO-TV

Toronto

(Ch. 9)

Network Service: CTV.

Licensee: CFTO-TV Ltd., Box 9, Toronto, Ont. M4A 2M9.

Studio: 9 Channel Nine Court, Scarborough, Ont. M1S 4B5.

Sales Office: 2 Bloor St. W., Toronto, Ont.

Telephone: 416-299-2000. Telex: 06-525161. Fax: 416-299-2386.

Technical Facilities: Channel No. 9 (186-192 MHz). Authorized power: 325-kw visual, 43.5-kw aural. Antenna: 1532-ft. above av. terrain, 1613-ft. above ground, 1882-ft. above sea level, lat. 43° 38' 33", long. 79° 23' 15".

Transmitter: CN Tower.

News Services: ABC, Broadcast News, Canadian Press, CTV, NBC, Visnews.

Ownership: Baton Broadcasting Inc. A. L. Beattie, chmn.; D. G. Bassett, pres. & chief exec. officer; E. J. Delaney, exec. v.p.; J. J. Garwood, exec. v.p. & chief operating officer. Baton Broadcasting Inc. owns Ruswood Bcstg. Ltd.; Nation's Capital Television Inc.

1990 Edition

Began Operation: January 1, 1961.

Represented (sales): Young Canadian Ltd. (U.S.); Glen-Warren Broadcast Sales (Canada).

Personnel:

A. L. BEATTIE, chairman.
D. G. BASSETT, president & chief executive officer.
J. J. GARWOOD, executive vice president & chief operating officer.
E. J. DELANEY, vice president & managing director.
J. SPIERS, vice president, operations.
E. J. STUEBING, vice president, news & public affairs.
G. ROCHON, vice president & executive producer.
A. MORRIS, vice president, engineering.
CATHERINE HUPPE, vice president, programming & promotion.
R. A. FILLINGHAM, vice president & secretary.
SEAN DELANEY, local sales manager.
DERWYN SMITH, news director.
RICHARD PALMER, controller.

Rates: Available on request.

BBM Weekly Reach (Spring 1989): 3,977,000.

CICA-TV

Toronto

(Ch. 19)

Network Service: Educational Station.

Licensee: The Ontario Educational Communications Authority, Station Q, Box 200, Toronto, Ont. M4T 2T1.

Studio: Trans-America Bldg., Toronto, Ont.

Telephone: 416-484-2600.

Technical Facilities: Channel No. 19 (500-506 MHz). Authorized power: 1080-kw visual, 108-kw aural. Antenna: 1640-ft. above av. terrain, 1721-ft. above ground, 1990-ft. above sea level, lat. 43° 38' 33", long. 79° 23' 15".

Transmitter: CN Tower, Toronto.

Ownership: Ontario Educational Communications Authority.

Began Operation: September 27, 1970.

Personnel:

BERNARD OSTRY, chairman & chief exec. officer.
MIMI FULLERTON, director general.
B. READ, chief engineer.

BBM Weekly Reach (Spring 1989): 2,315,000.

CITY-TV

Toronto

(Ch. 57)

Network Service: None, independent.

Licensee: CityTV, Div. of CHUM Ltd., 299 Queen St. W, Toronto, Ont. M5V 2Z5.

Studio: 299 Queen St. W, Toronto, Ont. M5V 2Z5.

Telephone: 416-591-5757. Telex: 062-18283.

Technical Facilities: Channel No. 57 (728-734 MHz). Authorized power: 280-kw visual, 28-kw aural. Antenna: 1627-ft. above av. terrain, lat. 43° 38' 33", long. 79° 23' 15".

Transmitter: CN Tower.

News Services: Broadcast News, Canadian Press, CNN, Visnews.

Ownership: CHUM Ltd.

Began Operation: September 28, 1972.

Represented (sales): Alexander, Pearson & Dawson Inc. (Toronto & Vancouver).

Canadian TV Stations—Ontario

Personnel:

M. ZNAIMER, president.
DENNIS FITZ-GERALD, vice president & general manager.
JAY SWITZER, station manager & director of purchased programming.
MARY POWERS, director, corporate communications & community relations.
GREG MUDRY, general sales manager.
VICTOR RODRIGUEZ, local sales manager.
RON REID, director of operations & engineering.
STEVE HURLBUT, director of news programming.
MARK RUBENSTEIN, business manager.

Highest 30 Sec. Rate: \$2000.

BBM Weekly Reach (Spring 1989): 3,259,000.

CIII-TV

Toronto-Paris

(Ch. 6)

Network Service: None, independent.

Licensee: Global Television Network, 81 Barber Greene Rd., Don Mills, Ont. M3C 2A2.

Studio: 81 Barber Greene Rd.

Telephone: 416-446-5311.

Technical Facilities: Channel No. 6 (82-88 MHz). Authorized power: 100-kw visual, 15-kw aural. Antenna: 1037-ft. above av. terrain, lat. 43° 15' 39", long. 80° 26' 39".

Transmitter: SW of Paris.

News Services: Broadcast News, CNN, Group W Newsfeed, NBC, Reuters, Visnews.

Ownership: Global Ventures Western Ltd., 82.5%.

Began Operation: January 6, 1974.

Represented (sales): CanVideo Television Sales Ltd. (Toronto, Montreal); Metro Marketing West Ltd. (Vancouver, western U.S.); Brydson Media Sales International (eastern U.S.).

Personnel:

DAVID MINTZ, president.
MICHAEL SPIVAK, vice president, production/business affairs.
DOUG BONAR, vice president, news & operations.
RODGER HONE, vice president, marketing.
JOHN BURGIS, vice president, finance & administration.
BILL STEWART, vice president, programming.
NANCY SMITH, vice president, communications.
BILL GIVENS, director of marketing services.

Highest 30 Sec. Rate: \$15,000.

BBM Weekly Reach (Spring 1989): 6,014,000.

CBET

Windsor

(Ch. 9)

Network Service: CBC.

Licensee: Canadian Broadcasting Corp., 1500 Bronson Ave., Ottawa, Ont. K1G 3J5.

Studio: 825 Riverside Drive W., Windsor, Ont. N9A 5K9.

Mailing Address: Box 1609, Windsor, Ont. N9A 1K7.

Telephone: 519-255-3411. **Telex:** 064-77622. **Fax:** 519-255-3403.

Technical Facilities: Channel No. 9 (186-192 MHz). Authorized power: 325-kw visual, 32.5-kw aural. Antenna: Directional, 621-ft. above av. terrain, 623-ft. above ground, 1208-ft. above sea level, lat. 42° 18' 59", long. 83° 02' 58".

Transmitter: 825 Riverside Dr. W, Windsor.

Ownership: Canadian Bcstg. Corp.

Began Operation: September 16, 1954 as CKLW-TV. Transferred from RKO General Inc. July 24, 1970 in accordance with CRTC's direction on Canadian ownership. Purchased by CBC Sept. 1, 1975.

Represented (sales): Canadian Standard Broadcast Sales Inc. (U.S.); CBC National Selective Television Sales (Canada).

Personnel:

BRUCE TAYLOR, director of television, CBC Windsor.
FRED STECHER, plant manager.
R. J. KRYGER, manager, television technical facilities.
RON SUTHERLAND, sales manager.
STEVE ANDRUSIAK, executive producer, news.
R. SUAVE, supervisor, television technical production services.
JIM MOLNAR, communications officer.

Rates: On request.

BBM Weekly Reach (Spring 1989): 255,000.

CKNX-TV

Wingham

(Ch. 8)

Network Service: None, independent.

Licensee: CNKX Broadcasting Ltd., 215 Carling Terrace, Wingham, Ont. NOG 2W0.

Studio: Carling Terrace, Wingham, Ont. NOG 2W0.

Telephone: 519-357-1310. **Telex:** 069-55461. **Fax:** 519-357-1897.

Technical Facilities: Channel No. 8 (180-186 MHz). Authorized power: 260-kw visual, 26-kw aural. Antenna: 793-ft. above av. terrain, 650-ft. above ground, 1800-ft. above sea level, lat. 44° 05' 26", long. 81° 12' 26".

Transmitter: 4-mi. S of Walkerton.

AM Affiliate: CKNX, 10-kw (1-kw night), 920 kHz.

FM Affiliate: CKNX, 100-kw, 101.7 MHz.

News Service: Broadcast News.

Ownership: CKNX Broadcasting Ltd. Robert V. Elsdon, president

Began Operation: November 18, 1955.

Represented (sales): All-Canada Radio & Television Ltd.

Personnel:

ROBERT V. ELSDEN, president.
AL SKELTON, vice president & general manager.
PAUL MERCEY, local sales coordinator.
GERRY BELANGER, director of engineering.
RAY BAYNTON, news director.
PEG CAMERON, television promotion director.
CATHY WALTERS, television traffic coordinator.
CLARENCE WEIMA, operations manager.
NANCY BURTON, accounting supervisor.

Rates: For combination rates, see CFPL-TV, London, Ont.

BBM Weekly Reach (Spring 1989): 167,000.

ONTARIO REPEATER STATIONS

Alberton—NEW, Ch. 7, TV Ontario (CICA-TV, Toronto) 10-w.

Armstrong—CBLIT, Ch. 10, CBC (CBNT, St. John's, Nfld.) 10-w.

Armstrong—NEW, Ch. 13, TV Ontario (CICA-TV, Toronto) 8-w.

Aroand—NEW, Ch. 10, TV Ontario (CICA-TV, Toronto) 5-w.

Atikokan—CBWCT-1, Ch. 7, CBC (CBWT, Winnipeg, Man.) 2.8-kw.

Attawapiskat—CBLET, Ch. 12, CBC (CFCL-TV, Timmins) 10-w.

Attawapiskat—NEW, Ch. 10, TV Ontario (CICA-TV, Toronto) 10-w.

- Bancroft**—CHEX-TV-1, Ch. 4, Kawartha Bcstg. (CHEX-TV, Peterborough) 5-w.
- Bancroft**—CIII-TV-2, Ch. 2, Global Television Network (CIII-TV, Toronto-Paris) 100-kw.
- Barclay**—NEW, Ch. 30, TV Ontario (CICA-TV, Toronto) 20-w.
- Barrie**—CBLFT-11, Ch. 55, CBC (CBLFT, Toronto) 7-kw.
- Barry's Bay**—CBOT-2, Ch. 19, CBC (CBOT, Ottawa) 2.9-kw.
- Barwick**—NEW, Ch. 21, TV Ontario (CICA-TV, Toronto) 10-w.
- Beardmore**—CBLAT-5, Ch. 9, CBC (CBLT, Toronto) 8.4-w.
- Beardmore**—NEW, Ch. 11, TV Ontario (CICA-TV, Toronto) 10-w.
- Bearskin Lake**—NEW, Ch. 9, TV Ontario (CICA-TV, Toronto) 5-w.
- Belle Vallee**—NEW, Ch. 34, TV Ontario (CICA-TV, Toronto) 20-w.
- Belleville**—CBLFT-13, Ch. 15, CBC (CBLFT, Toronto) 180-kw.
- Bergland**—NEW, Ch. 7, TV Ontario (CICA-TV, Toronto) 10-w.
- Big Trout Lake**—CBWT-1, Ch. 13, CBC (CBWT, Winnipeg, Man.) 10-w.
- Big Trout Lake**—NEW, Ch. 8, TV Ontario (CICA-TV, Toronto) 5-w.
- Bruce Mines**—NEW, Ch. 24, TV Ontario (CICA-TV, Toronto) 20-w.
- Caramat**—CICA-TV-72, Ch. 10, TV Ontario (CICA-TV, Toronto) 5-w.
- Cartier**—NEW, Ch. 17, TV Ontario (CICA-TV, Toronto) 20-w.
- Cat Lake**—NEW, Ch. 9, TV Ontario (CICA-TV, Toronto) 5-w.
- Chapleau**—CBLFT-22, Ch. 13, CBC (CBLFT, Toronto) 487-w.
- Chapleau**—CFCL-TV-7, Ch. 7, CBC (CFCL-TV, Timmins) 101-w.
- Chatham**—CBLFT-10, Ch. 48, CBC (CBLFT, Toronto) 14-kw.
- Chatham**—CICD-TV-59, Ch. 59, TV Ontario (CICA-TV, Toronto) 34.3-kw.
- Coleman Twp.**—NEW, Ch. 38, TV Ontario (CICA-TV, Toronto) 20-w.
- Collins**—NEW, Ch. 8, TV Ontario (CICA-TV, Toronto) 5-w.
- Constance Lake**—NEW, Ch. 13, TV Ontario (CICA-TV, Toronto) 10-w.
- Cornwall**—CJOH-TV-8, Ch. 8, Nation's Capital TV Inc. (CJOH-TV, Ottawa) 130-kw.
- Deer Lake**—NEW, Ch. 9, TV Ontario (CICA-TV, Toronto) 5-w.
- Deseronto**—CJOH-TV-6, Ch. 6, Nation's Capital TV Inc. (CJOH-TV, Ottawa) 55-kw.
- Devlin**—NEW, Ch. 43, TV Ontario (CICA-TV, Toronto) 20-w.
- Doble**—NEW, Ch. 16, TV Ontario (CICA-TV, Toronto) 20-w.
- Dorton**—NEW, Ch. 6, TV Ontario (CICA-TV, Toronto) 10-w.
- Orftwood**—CBLFT-16, Ch. 74, CBC (CBLFT, Toronto) 100-w.
- Dryden**—CBWDT, Ch. 9, CBC (CBWT, Winnipeg, Man.) 8.9-kw.
- Dryden**—CBWFT-9, Ch. 6, CBC (CBWFT, Winnipeg, Man.) 11.3-kw.
- Dubreuilville**—CBLFT-24, Ch. 7, CBC (CBLFT, Toronto) 10-w.
- Eagle River**—NEW, Ch. 11, TV Ontario (CICA-TV, Toronto) 5-w.
- Ear Falls**—CBWJT, Ch. 13, CBC (CBWT, Winnipeg, Man.) 10-w.
- Ear Falls**—NEW, Ch. 3, TV Ontario (CICA-TV, Toronto) 10-w.
- Earlton**—NEW, Ch. 31, TV Ontario (CICA-TV, Toronto) 20-w.
- Elk Lake**—NEW, Ch. 17, TV Ontario (CICA-TV, Toronto) 5-w.
- Elliot Lake**—CBLFT-6, Ch. 12, CBC (CBLFT, Toronto) 18.6-kw.
- Elliot Lake**—CICI-TV-1, Ch. 3, Mid-Canada Communications Corp. (CICI-TV, Sudbury) 19-kw.
- Elliot Lake**—CKNC-TV-1, Ch. 7, CBC (CKNC-TV, Sudbury) 34-kw.
- Emo**—NEW, Ch. 8, TV Ontario (CICA-TV, Toronto) 10-w.
- Englehart**—CICA-TV-36, Ch. 39, TV Ontario (CICA-TV, Toronto) 20-w.
- Espanola**—CBLFT-7, Ch. 11, CBC (CBLFT, Toronto) 8.9-w.
- Eva Lake**—NEW, Ch. 6, TV Ontario (CICA-TV, Toronto) 5-w.
- Faquier**—NEW, Ch. 29, TV Ontario (CICA-TV, Toronto) 20-w.
- Foleyot**—NEW, Ch. 11, TV Ontario (CICA-TV, Toronto) 10-w.
- Fort Albany**—CBLDT, Ch. 8, CBC (CFCL-TV, Timmins) 491-w.
- Fort Albany**—NEW, Ch. 5, TV Ontario (CICA-TV, Toronto) 10-w.
- Fort Frances**—CBWCT, Ch. 5, CBC (CBWT, Winnipeg, Man.) 50.5-kw.
- Fort Frances**—CBWFT-11, Ch. 15, CBC (CBWFT, Winnipeg, Man.) 12.5-kw.
- Fort Hope**—CBLHT, Ch. 12, CBC (CBNT, St. John's, Nfld.) 10-w.
- Fort Hope**—NEW, Ch. 9, TV Ontario (CICA-TV, Toronto) 5-w.
- Fort Severn**—NEW, Ch. 5, TV Ontario (CICA-TV, Toronto) 5-w.
- Fort Severn**—NEW, Ch. 9, TV Ontario (CICA-TV, Toronto) 5-w.
- Foymount**—CBOT-1, Ch. 28, CBC (CBOT, Ottawa) 10-w.
- Fraserdale**—CBLCT, Ch. 7, CBC (CFCL-TV, Timmins) 10-w.
- Georgian Bay (Wlarton)**—CKCO-TV-2, Ch. 2, CAP Communications Ltd. (CKCO-TV, Kitchener) 100-kw.
- Geraldton**—CBLAT, Ch. 13, CBC (CBLT, Toronto) 22-kw.
- Geraldton**—CBLFT-26, Ch. 7, CBC (CBLFT, Toronto) 2.3-kw.
- Gogama**—CBLFT-21, Ch. 23, CBC (CBLFT, Toronto) 2.6-kw.
- Gore Bay**—NEW, Ch. 28, TV Ontario (CICA-TV, Toronto) 5-w.
- Gowganda**—NEW, Ch. 10, TV Ontario (CICA-TV, Toronto) 5-w.
- Haliburton**—NEW, Ch. 18, TV Ontario (CICA-TV, Toronto) 5-w.
- Hanbury**—CICA-TV-41, Ch. 51, TV Ontario (CICA-TV, Toronto) 20-w.
- Harris Twp.**—NEW, Ch. 29, TV Ontario (CICA-TV, Toronto) 20-w.
- Harty**—NEW, Ch. 53, TV Ontario (CICA-TV, Toronto) 20-w.
- Heerst**—CBCC-TV, Ch. 5, CBC (CFCL-TV, Timmins) 5.3-kw.
- Heerst**—CBLFT-5, Ch. 7, CBC (CBLFT, Toronto) 8.4-kw.
- Heron Bay**—NEW, Ch. 17, TV Ontario (CICA-TV, Toronto) 20-w.
- Hilbardton**—NEW, Ch. 55, TV Ontario (CICA-TV, Toronto) 20-w.
- Hilton Beach**—NEW, Ch. 17, TV Ontario (CICA-TV, Toronto) 20-w.
- Homepayne**—CBLAT-6, Ch. 13, CBC (CBLT, Toronto) 30-w.
- Hudson Twp.**—NEW, Ch. 25, TV Ontario (CICA-TV, Toronto) 20-w.
- Huntsville**—CICA-TV-13, Ch. 13, TV Ontario (CICA-TV, Toronto) 16-kw.
- Huntsville**—CKVR-TV-2, Ch. 8, CKVR Channel 3 Ltd. (CKVR-TV, Barrie) 115-w.
- Ignace**—CBWDT-2, Ch. 13, CBC (CBWT, Winnipeg, Man.) 8.9-w.
- Ignace**—NEW, Ch. 5, TV Ontario (CICA-TV, Toronto) 10-w.
- Iron Bridge**—NEW, Ch. 23, TV Ontario (CICA-TV, Toronto) 20-w.
- Jellicoe**—NEW, Ch. 6, TV Ontario (CICA-TV, Toronto) 5-w.
- Jogues**—NEW, Ch. 22, TV Ontario (CICA-TV, Toronto) 20-w.
- Kagawong**—NEW, Ch. 34, TV Ontario (CICA-TV, Toronto) 20-w.
- Kapuskasing**—CBLFT-4, Ch. 12, CBC (CBLFT, Toronto) 17.4-kw.
- Kapuskasing**—CFCL-TV-3, Ch. 2, Mid-Canada Communications Corp. (CFCL-TV, Timmins) 959-w.
- Kapuskasing**—CITO-TV-4, Ch. 10, Mid-Canada Communications Corp. (CICI-TV, Sudbury) 3.5-kw.
- Kasabonika**—NEW, Ch. 9, TV Ontario (CICA-TV, Toronto) 5-w.
- Kearns**—CFCL-TV-2, Ch. 2, Mid-Canada Communications Corp. (CFCL-TV, Timmins) 70-kw.
- Kearns**—CITO-TV-3, Ch. 11, Mid-Canada Communications Corp. (CICI-TV, Sudbury) 65-kw.
- Kearns**—NEW, Ch. 46, TV Ontario (CICA-TV, Toronto) 20-w.

Canadian TV Stations—Ontario

- Kenora**—CBWT, Ch. 8, CBC (CBWT, Winnipeg, Man.) 8-kw.
Kenora—CBWFT-7, Ch. 2, CBC (CBWFT, Winnipeg, Man.) 3.8-kw.
Kenora—CJBN-TV, Norcom Telecommunications Ltd.
King Kirkland—NEW, Ch. 32, TV Ontario (CICA-TV, Toronto) 20-w.
Kingfisher Lake—NEW, Ch. 8, TV Ontario (CICA-TV, Toronto) 5-w.
Kingston—CBLFT-14, Ch. 32, CBC (CBLFT, Toronto) 48-kw.
Kitagan—NEW, Ch. 17, TV Ontario (CICA-TV, Toronto) 20-w.
Kitchener—CBLFT-8, Ch. 61, CBC (CBLFT, Toronto) 168.7-kw.
Kitchener—CICO-TV-28, Ch. 28, TV Ontario (CICA-TV, Toronto) 122-kw.
Lac Ste. Therese—NEW, Ch. 20, TV Ontario (CICA-TV, Toronto) 20-w.
Laird Twp.—NEW, Ch. 15, TV Ontario (CICA-TV, Toronto) 20-w.
Lansdowne House—NEW, Ch. 8, TV Ontario (CICA-TV, Toronto) 5-w.
Larder Lake—NEW, Ch. 24, TV Ontario (CICA-TV, Toronto) 20-w.
Latchford—NEW, Ch. 24, TV Ontario (CICA-TV, Toronto) 20-w.
Little Current—CBCE-TV, Ch. 8, CBC (CKNC-TV, Sudbury) 23.7-kw.
Little Current—NEW, Ch. 33, TV Ontario (CICA-TV, Toronto) 20-w.
London—CBLFT-9, Ch. 53, CBC (CBLFT, Toronto) 24.4-kw.
London—CICO-TV-18, Ch. 18, TV Ontario (CICA-TV, Toronto) 34.9-kw.
London/Kitchener—CITY-TV-2, Ch. 31, CityTV-Chum Ltd. (CITY-TV, Toronto) 1000-w.
Longlac—NEW, Ch. 5, TV Ontario (CICA-TV, Toronto) 10-w.
MacDiarmid—NEW, Ch. 5, TV Ontario (CICA-TV, Toronto) 5-w.
MacLeod—NEW, Ch. 3, TV Ontario (CICA-TV, Toronto) 10-w.
Manitouwadge—CBLAT-1, Ch. 8, CBC (CBLT, Toronto) 22-kw.
Manitouwadge—CBLFT-25, Ch. 26, CBC (CBLFT, Toronto) 9.8-kw.
Manitowaning—NEW, Ch. 40, TV Ontario (CICA-TV, Toronto) 20-w.
Marathon—CBLAT-4, Ch. 11, CBC (CBLT, Toronto) 7.5-kw.
Marten Falls—NEW, Ch. 9, TV Ontario (CICA-TV, Toronto) 5-w.
Massey—NEW, Ch. 24, TV Ontario (CICA-TV, Toronto) 20-w.
Matachewan—CICA-TV-61, Ch. 32, TV Ontario (CICA-TV, Toronto) 20-w.
Mattawa—CBLFT-27, Ch. 26, CBC (CBLFT, Toronto) 2.8-kw.
Mattice—NEW, Ch. 9, TV Ontario (CICA-TV, Toronto) 10-w.
Maynooth—CBOT-4, Ch. 51, CBC (CBOT, Ottawa) 1.277-kw.
McArthurs Mills—CBOT-5, Ch. 33, CBC (CBOT, Ottawa) 1.429-kw.
Midland—NEW, Ch. 7, Global Television Network (CIII-TV, Toronto-Paris).
Mindemoya—NEW, Ch. 42, TV Ontario (CICA-TV, Toronto) 20-w.
Mine Centre—CICA-TV-65, Ch. 8, TV Ontario (CICA-TV, Toronto) 10-w.
Moonbeam—NEW, Ch. 35, TV Ontario (CICA-TV, Toronto) 20-w.
Moosonee—CBCO-TV-1, Ch. 9, CBC (CFCL-TV, Timmins) 8.9-w.
Moosonee—NEW, Ch. 11, TV Ontario (CICA-TV, Toronto) 5-w.
Morson—NEW, Ch. 11, TV Ontario (CICA-TV, Toronto) 10-w.
Nairn Twp.—NEW, Ch. 28, TV Ontario (CICA-TV, Toronto) 20-w.
Nakina—NEW, Ch. 11, TV Ontario (CICA-TV, Toronto) 10-w.
Nestor Falls—NEW, Ch. 13, TV Ontario (CICA-TV, Toronto) 10-w.
New Osnaburgh—NEW, Ch. 5, TV Ontario (CICA-TV, Toronto) 5-w.
Nipigon—CBLFT-19, Ch. 26, CBC (CBLFT, Toronto) 2.3-kw.
Nipigon—CBLK-TV, Ch. 16, CBC (CKPR-TV, Thunder Bay) 2.3-kw.
North Bay—NEW, Ch. 6, TV Ontario (CICA-TV, Toronto) 57-kw.
Oba—NEW, Ch. 11, TV Ontario (CICA-TV, Toronto) 5-w.
Opsatika—NEW, Ch. 47, TV Ontario (CICA-TV, Toronto) 20-w.
Osnaburgh—CBWOT-4, Ch. 13, CBC (CBWT, Winnipeg, Man.) 8.9-w.
Ottawa—CICO-TV-24, Ch. 24, TV Ontario (CICA-TV, Toronto) 149.5-kw.
Ottawa—CIII-TV-6, Ch. 6, Global Television Network (CIII-TV, Toronto-Paris) 14.7-kw.
Owen Sound—CICA-TV-12, Ch. 12, TV Ontario (CICA-TV, Toronto) 52-kw.
Owen Sound—CIII-TV-4, Ch. 4, Global Television Network (CIII-TV, Toronto-Paris) 20.6-kw.
Parry Sound—CKVR-TV-1, Ch. 12, CKVR Channel 3 Ltd. (CKVR-TV, Barrie) 5-kw.
Penetanguishene—CBLFT-15, Ch. 34, CBC (CBLFT, Toronto) 11.3-kw.
Penetanguishene—NEW, Ch. 51, TV Ontario (CICA-TV, Toronto) 1000-w.
Peterborough—CBLFT-12, Ch. 44, CBC (CBLFT, Toronto) 48.6-kw.
Peterborough—NEW, Ch. 27, Global Television Network (CIII-TV, Toronto-Paris).
Pickle Lake—CBWOT-5, Ch. 9, CBC (CBWT, Winnipeg, Man.) 8.9-w.
Pickle Lake—NEW, Ch. 11, TV Ontario (CICA-TV, Toronto) 10-w.
Pikangikum—CBWOT-6, Ch. 7, CBC (CBWT, Winnipeg, Man.) 8.9-w.
Pikangikum—NEW, Ch. 9, TV Ontario (CICA-TV, Toronto) 5-w.
Pinewood—NEW, Ch. 12, TV Ontario (CICA-TV, Toronto) 10-w.
Providence Bay—NEW, Ch. 48, TV Ontario (CICA-TV, Toronto) 20-w.
Rainy River—NEW, Ch. 4, TV Ontario (CICA-TV, Toronto) 10-w.
Red Lake—CBWET, Ch. 10, (CBWT, Winnipeg, Man.) 570-w.
Redditt—NEW, Ch. 5, TV Ontario (CICA-TV, Toronto) 10-w.
Ryland—NEW, Ch. 16, TV Ontario (CICA-TV, Toronto) 20-w.
Sachigo Lake—NEW, Ch. 9, TV Ontario (CICA-TV, Toronto) 5-w.
Sandy Lake—CBWOT-7, Ch. 10, CBC (CBWT, Winnipeg, Man.) 8.9-w.
Sandy Lake—NEW, Ch. 8, TV Ontario (CICA-TV, Toronto) 10-w.
Sarnia—CBLFT-17, Ch. 68, CBC (CBLFT, Toronto) 39.7-kw.
Sarnia—CIII-TV-29, Ch. 29, Global Television Network (CIII-TV, Toronto-Paris) 162-kw.
Sarnia-Chatham—CKCO-TV-3, Ch. 42, CAP Communications Ltd. (CKCO-TV, Kitchener) 126.3-kw.
Sault Ste. Marie—CBLFT-20, Ch. 26, CBC (CBLFT, Toronto) 1.2-kw.
Sault Ste. Marie—CICO-TV-20, Ch. 20, TV Ontario (CICA-TV, Toronto) 2.9-kw.
Savant Lake—CBWOT-3, Ch. 8, CBC (CBWT, Winnipeg, Man.) 8.9-kw.
Savant Lake—NEW, Ch. 10, TV Ontario (CICA-TV, Toronto) 5-w.
Searchmont—NEW, Ch. 22, TV Ontario (CICA-TV, Toronto) 20-w.
Shegulandah—NEW, Ch. 39, TV Ontario (CICA-TV, Toronto) 20-w.
Shoal Lake—NEW, Ch. 19, TV Ontario (CICA-TV, Toronto) 20-w.
Silver Water—NEW, Ch. 20, TV Ontario (CICA-TV, Toronto) 20-w.
Sioux Lookout—CBWOT-1, Ch. 12, CBC (CBWT, Winnipeg, Man.) 30-kw.
Sioux Lookout—NEW, Ch. 2, TV Ontario (CICA-TV, Toronto) 10-w.
Sioux Narrows—CBWAT-1, Ch. 4, CBC (CBWT, Winnipeg, Man.) 8.9-kw.
Sioux Narrows—NEW, Ch. 10, TV Ontario (CICA-TV, Toronto) 10-w.
Spring Bay—NEW, Ch. 46, TV Ontario (CICA-TV, Toronto) 20-w.
Stevenson—NEW, Ch. 22, Global Television Network (CIII-TV, Toronto-Paris).
Stratton—NEW, Ch. 19, TV Ontario (CICA-TV, Toronto) 20-w.
Sturgeon Falls—CBLFT-1, Ch. 7, CBC (CBLFT, Toronto) 9.7-kw.
Sudbury—CBLFT-2, Ch. 13, CBC (CBLFT, Toronto) 8.6-kw.

Sudbury—CICO-TV-19, Ch. 19, TV Ontario (CICA-TV, Toronto) 186.5-kw.
Sultan—NEW, Ch. 11, TV Ontario (CICA-TV, Toronto) 10-w.
Tehkummah—NEW, Ch. 49, TV Ontario (CICA-TV, Toronto) 20-w.
Temagami—CBCQ-TV-1, Ch. 15, CBC (CBNT, St. John's, Nfld.) 14.2-kw.
Temagami—CICA-TV-19, Ch. 36, TV Ontario (CICA-TV, Toronto) 5-w.
Temagami North—NEW, Ch. 23, TV Ontario (CICA-TV, Toronto) 20-w.
The Muskokas—CKCO-TV-4, Ch. 11, CAP Communications Ltd. (CKCO-TV, Kitchener) 37.35-kw.
Thessalon—NEW, Ch. 27, TV Ontario (CICA-TV, Toronto) 20-w.
Thorne/Eldee—CBLFT-29, Ch. 16, CBC (CBLFT, Toronto) 13-w.
Thorneloe—NEW, Ch. 40, TV Ontario (CICA-TV, Toronto) 20-w.
Thunder Bay—CBLFT-18, Ch. 12, CBC (CBLFT, Toronto) 22.7-kw.
Thunder Bay—CICO-TV-9, Ch. 9, TV Ontario (CICA-TV, Toronto) 32.1-kw.
Timmins—CBLFT-3, Ch. 9, CBC (CBLFT, Toronto) 16-kw.
Timmins—CITO-TV, Ch. 3, Mid-Canada Communications Corp. (CICI-TV, Sudbury) 55-kw.
Timmins—NEW, Ch. 7, TV Ontario (CICA-TV, Toronto) 84.4-kw.
Uxbridge/Toronto—CIII-TV-22, Ch. 41, Global Television Network (CIII-TV, Toronto-Paris) 786-kw.
Val Cote—NEW, Ch. 21, TV Ontario (CICA-TV, Toronto) 20-w.
Val Rita—NEW, Ch. 25, TV Ontario (CICA-TV, Toronto) 20-w.
Vermillion Bay—NEW, Ch. 7, TV Ontario (CICA-TV, Toronto) 10-w.
Virginiatown—NEW, Ch. 36, TV Ontario (CICA-TV, Toronto) 5-w.
Wabigoon—NEW, Ch. 18, TV Ontario (CICA-TV, Toronto) 20-w.
Walford—NEW, Ch. 32, TV Ontario (CICA-TV, Toronto) 20-w.
Wawa—CBLAT-3, Ch. 9, CBC (CBLT, Toronto) 16-kw.
Wawa—CBLFT-23, Ch. 16, CBC (CBLFT, Toronto) 5.3-kw.
Weagamow—NEW, Ch. 9, TV Ontario (CICA-TV, Toronto) 5-w.
Webequie—NEW, Ch. 9, TV Ontario (CICA-TV, Toronto) 5-w.
West Bay—NEW, Ch. 29, TV Ontario (CICA-TV, Toronto) 20-w.
Wharnciffe—NEW, Ch. 28, TV Ontario (CICA-TV, Toronto) 20-w.
White River—CBLAT-2, Ch. 12, CBC (CBLT, Toronto) 384-w.
Whitefish Bay—NEW, Ch. 19, TV Ontario (CICA-TV, Toronto) 20-w.
Whitefish Falls—NEW, Ch. 27, TV Ontario (CICA-TV, Toronto) 20-w.
Whitney—CBOT-3, Ch. 9, CBC (CBOT, Ottawa) 10-w.
Windsor—CBEFT, Ch. 54, CBC (CBLFT, Toronto) 60.2-kw.
Windsor—CICO-TV-32, Ch. 32, TV Ontario (CICA-TV, Toronto) 180-kw.
Winisk—NEW, Ch. 5, TV Ontario (CICA-TV, Toronto) 10-w.
Woodstock—CITY-TV-2, Ch. 31, CHUM Ltd. (CITY-TV, Toronto) 70.6-kw.
Wunnummin—NEW, Ch. 9, TV Ontario (CICA-TV, Toronto) 5-w.

PRINCE EDWARD ISLAND

CBCT

Charlottetown

(Ch. 13)

English Outlet

Network Service: CBC.

Licensee: Canadian Bcstg. Corp., 1500 Bronson Ave., Ottawa, Ont.

1990 Edition

Studio: 430 University Ave., Box 2230, Charlottetown, P.E.I. C1A 8B9.

Telephone: 902-566-3591. Fax: 902-368-3118.

Technical Facilities: Channel No. 13 (210-216 MHz). Authorized power: 325-kw visual, 178-kw aural. Antenna: Directional, 918-ft. above av. terrain, 720-ft. above ground, 1073-ft. above sea level, lat. 46° 12' 40", long. 63° 20' 25".

Transmitter: Churchill, Prince Edward Island.

Satellite Earth Station: 4.5-meter.

FM Affiliate: CBCT-FM, 100-kw, 96.1 MHz.

Ownership: Canadian Bcstg. Corp.

Began Operation: July 1, 1956. Purchased by CBC Aug. 1, 1968.

Represented (sales): CBC National Selective Television Sales (Canada); Canadian Standard Broadcast Sales Inc. (U.S.).

Personnel:

BARBARA TRUEMAN, station manager.
 HEATHER BOYCE-MacLEAN, sales representative.
 JIM CLUETT, senior news editor, radio.
 GEOFF HUSSEY, senior news editor, television.
 JOHN OIXON, resources manager.
 JOHN A. STEWART, supervisor, program operations.

Rates: Available on request.

BBM Weekly Reach (Spring 1989): 143,000.

PRINCE EDWARD ISLAND REPEATER STATIONS

Charlottetown—CBAFT-5, Ch. 31, CBC (CBAFT, Moncton, N.B.) 28-kw.

Charlottetown—CKCW-TV-1, Ch. 8, ATV New Brunswick (CKCW-TV, Moncton, N.B.) 14.5-kw.

Elmira—CBCT-2, Ch. 11, CBC (CBCT, Charlottetown) 462-w.

St. Edward/St. Louis—CBAFT-6, Ch. 4, CBC (CBAFT, Moncton, N.B.) 100-w.

St. Edward/St. Louis—CBCT-1, Ch. 4, CBC (CBCT, Charlottetown) 258-w.

QUEBEC

CIVA-TV

Abitibi-Temiscamingue

(Ch. 12)

French Educational Station

Network Service: Reseau Radio-Quebec.

Licensee: Societe de radio-television du Quebec, 800 rue Fullum, Radio-Quebec, Montreal, Que. H2K 3L7.

Studio: 1032 3rd Ave., Val-d'Or, Que. J9P 1T6.

Telephone: 514-521-2424.

Technical Facilities: Channel No. 12 (204-210 MHz). Authorized power: 246-kw visual, 49-kw aural. Antenna: 670-ft. above av. terrain, 555-ft. above ground, 1300-ft. above sea level, lat. 48° 25' 17", long. 77° 50' 49".

Transmitter: Lithium Mines, Val d'Or.

Ownership: Societe de radio-television du Quebec.

Began Operation: January 18, 1980.

Personnel:

See CIVM-TV, Montreal.

BBM Weekly Reach (Spring 1989): 46,000.

Canadian TV Stations—Quebec

CIVF-TV

Baie-Trinite

(Ch. 12)

Network Service: Reseau Radio-Quebec.

Licensee: Societe de radio-television du Quebec, 800 rue Fullum, Radio-Quebec, Montreal, Que. H2K 3L7.

Studio: 178 route 132 est, St.-Omer de Bonaventure.

Telephone: 418-364-7025.

Technical Facilities: Channel No. 12 (204-210 MHz). Authorized power: 155-kw visual, 31-kw aural. Antenna: 486-ft. above av. terrain, 300-ft. above ground, 900-ft. above sea level, lat. 49° 23' 28", long. 67° 28' 18".

Transmitter: Baie-Trinite.

Ownership: Societe de radio-television du Quebec.

Began Operation: October 1, 1982.

Personnel:
See CIVM-TV, Montreal.

BBM Weekly Reach (Spring 1989): 34,000.

CHAU-TV

Carleton

(Ch. 5)

French Outlet

Network Service: TVA.

Licensee: Television de la Baie des Chaleurs Inc., Bonaventure County, Box 100, Carleton, Que. G0C 1J0.

Studio: 841 de la Montagne, Carleton, Que. G0C 1J0.

Head Office: 135 Rte. Lynd, Box 1086, New Richmond, Que. G0C 2B0. Telephone: 418-392-4461.

Telephone: 418-364-3344. **Telex:** 014-43126. **Fax:** 418-364-7168.

Technical Facilities: Channel No. 5 (76-82 MHz). Authorized power: 100-kw visual, 10-kw aural. Antenna: 1543-ft. above av. terrain, 232-ft. above ground, 2162-ft. above sea level.

Transmitter: Bonaventure County.

News Service: Telbec.

Ownership: Power Corp.

Began Operation: October 17, 1959.

Represented (sales): Paul L'Anglais (Canada); Young Canadian Ltd. (U.S.).

Personnel:
PIERRE HARVEY, president.
DANNY GRAVEL, vice president, finance.
JEAN FOURNIER, vice president, technical services.
JEAN-YVES ROSS, vice president, sales.
CLAUDE PEONEAULT, news director.
NORMANO FLAGEOLE, promotion director.

Highest 30 Sec. Rate: \$235.

BBM Weekly Reach (Spring 1989): 160,000.

CIVK-TV

Carleton

(Ch. 15)

French Educational Station

Network Service: Reseau Radio-Quebec.

Licensee: Societe de radio-television du Quebec, 800 rue Fullum, Radio Quebec, Montreal, Que. H2K 3L7.

Studio: 178 route 132 est, St.-Omer de Bonaventure, Que. G0C 2Z0.

Telephone: 514-521-2424.

Technical Facilities: Channel No. 15 (476-482 MHz). Authorized power: 1061-kw visual, 212-kw aural. Antenna: 1505-ft. above av. terrain, 192-ft. above ground, 2189-ft. above sea level, lat. 48° 08' 07", long. 61° 07' 00".

Transmitter: Mont-Joseph.

Ownership: Societe de radio-television du Quebec.

Began Operation: October 1, 1983.

Personnel:
See CIVM-TV, Montreal.

BBM Weekly Reach (Spring 1989): 82,000.

CJPM-TV

Chicoutimi

(Ch. 6)

French Outlet

Network Service: None, independent.

Licensee: CJPM-TV Inc., Box 600, Chicoutimi, Que. G7H 5G3.

Studio: One Mont Ste. Claire Rd., Chicoutimi, Que. G7H 5G3.

Telephone: 418-549-2576. **Telex:** 051-36132. **Fax:** 418-549-1130.

Technical Facilities: Channel No. 6 (82-88 MHz). Authorized power: 100-kw visual, 10-kw aural. Antenna: 850-ft. above av. terrain, 255-ft. above ground, 805-ft. above sea level, lat. 48° 24' 27", long. 71° 05' 08".

Transmitter: Mt. Ste. Claire Rd.

Multichannel TV Sound: Stereo only.

News Services: Broadcast News, Telbec.

Ownership: Tele-Metropole Inc. Andre Chagnon, chmn.; Serge Guoin, vice chmn. & chief exec. officer.

Began Operation: April 14, 1963.

Represented (sales): Young Canadian Ltd. (U.S.); Metro Marketing West Ltd. (Vancouver & Winnipeg); Paul L'Anglais Inc. (Montreal & Toronto).

Personnel:
ROGER HUDON, president & general manager.
ROGER JOBIN, program director & assistant general manager.
RICHARD MARTIN, commercial representative.
YVES CHAMPAGNE, technical director.
CLAUDE POULIN, news director.

Highest One Hour Rate: \$1500.

Highest 30 Sec. Rate: \$210.

BBM Weekly Reach (Spring 1989): 274,000.

CIVS-TV

Estrie

(Ch. 24)

French Educational Station

Network Service: Radio Reseau-Quebec.

Licensee: Societe de radio-television du Quebec, 800 rue Fullum, Radio-Quebec, Montreal, Que. H2K 3L7.

Telephone: 514-521-2424.

Technical Facilities: Channel No. 24 (530-536 MHz). Authorized power: 475-kw visual, 48-kw aural. Antenna: 1915-ft. above av. terrain, 164-ft. above ground, 2914-ft. above sea level, lat. 45° 18' 43", long. 72° 14' 32".

Transmitter: Mont-Orford.

Ownership: Societe de radio-television du Quebec.

Began Operation: December 1, 1982.

Personnel:
See CIVM-TV, Montreal.

BBM Weekly Reach (Spring 1989): 177,000.

CIVO-TV

Hull

(Ch. 30)

Network Service: Reseau Radio-Quebec.

Licensee: Societe de radio-television du Quebec, 800 rue Fullum, Radio-Quebec, Montreal, Que. H2K 3L7.

Telephone: 514-521-2424.

Technical Facilities: Channel No. 30 (566-572 MHz). Authorized power: 1327-kw visual, 265-kw aural. Antenna: 1184-ft. above av. terrain, 465-ft. above ground, 1615-ft. above sea level, lat. 45° 30' 11", long. 75° 51' 02".

Transmitter: Camp Fortune.

Ownership: Societe de radio-television du Quebec.

Began Operation: August 15, 1977.

Personnel:
See CIVM-TV, Montreal.

BBM Weekly Reach (Spring 1989): 119,000.

CFGS-TV

Hull-Ottawa

(Ch. 14)

Network Service: Quatre Saisons.

Licensee: Radio Nord Inc., 171 rue Jean-Proulx, Box 4010, Hull, Que. J8Z 1W5.

Studio: 171 rue Jean-Proulx, Hull, Que.

Telephone: 819-776-4949. Fax: 819-770-0272.

Technical Facilities: Channel No. 14 (470-476 MHz). Authorized power: 32-kw visual, 3.2-kw aural. Lat. 45° 30' 11", long. 75° 51' 02".

News Service: Quatre Saisons.

Ownership: Radio Nord Group.

Began Operation: September 7, 1986.

1990 Edition

Represented (sales): All-Canada Radio & Television Ltd.; Sales Communication AC Ltee. (Montreal).

Personnel:
JEAN-JOFFRE GOURD, chairman of the board.
GILLES POULIN, president & director general, Radio Nord Group.
GASTON LAVOIE, general manager.
PAUL POISSON, local sales manager & promotion director.
MARC MARTIAL, national sales manager.
JEAN-GUY LANGEVIN, chief engineer.
ROBERT LANGDEAU, news director.
MARCEL GARNEAU, program & production director.
YVON BELLEROSE, business manager.
MARIE-CLAUDE LaCROIX, traffic director.
EMILE CHENARD, head technician.

Highest One Hour Rate: \$2500.

Highest 30 Sec. Rate: \$225.

BBM Weekly Reach (Spring 1989): 167,000.

CHOT-TV

Hull-Ottawa

(Ch. 40)

Network Service: TVA.

Licensee: Radio Nord Inc., 171 rue Jean-Proulx, Box 4010, Hull, Que. J8Z 1W5.

Telephone: 819-770-1040. Telex: 053-4882. Fax: 819-770-0272.

Technical Facilities: Channel No. 40 (626-632 MHz). Authorized power: 285-kw visual, 28.5-kw aural. Lat. 45° 15' 25", long. 75° 51' 02".

Ownership: Radio Nord Group.

Represented (sales): Paul L'Anglais (Montreal, Toronto); Young Canadian Ltd. (U.S.).

Personnel:
JEAN-JOFFRE GOURD, chairman.
GILLES POULIN, president & director general, Radio Nord Group.
GASTON LAVOIE, general manager.
MARC MARTIAL, national sales manager.
JEAN-GUY LANGEVIN, chief engineer.
ROBERT LANGDEAU, news director.
MARCEL GARNEAU, program & production director.
PAUL POISSON, promotion director.
YVON BELLEROSE, business manager.
EMILE CHENARD, head technician.
MARIE-CLAUDE LaCROIX, head of traffic.

Highest 30 Sec. Rate: \$425.

BBM Weekly Reach (Spring 1989): 286,000.

CKRS-TV

Jonquiere

(Ch. 12)

French Outlet

Network Service: CBC.

Licensee: Radio Saguenay Limitee, 2303 Sir Wilfrid Laurier St., Jonquiere, Que. G7X 7X3.

Studio: 2303 Sir Wilfrid Laurier St., Jonquiere, Que. G7X 7X3.

Telephone: 418-542-4551. Fax: 418-542-7217.

Technical Facilities: Channel No. 12 (204-210 MHz). Authorized power: 325-kw max. & 281-kw horizontal visual, 32.5-kw max. & 28.1-kw horizontal aural. Antenna: 1571-ft. above av. terrain, 566-ft. above ground, 3512-ft. above sea level, lat. 48° 36' 07", long. 70° 49' 48".

Transmitter: Mont Valin.

Canadian TV Stations—Quebec

AM Affiliate: CKRS, 10-kw, 590 kHz.

FM Affiliate: CJAB-FM, Chicoutimi.

News Service: Telbec.

Ownership: Radio Saguenay Limitee.

Began Operation: December 1, 1955.

Represented (sales): Western Communications.

Personnel:

DENIS LANGLOIS, general manager.
L. DELISLE, local sales manager.
GAETEN BOIVIN, chief engineer.
MICHEL DESMEULES, news director.
EUGENE MICHAUD, program & promotion director.
GUY SIMARD, comptroller.

Highest 30 Sec. Rate: \$400.

BBM Weekly Reach (Spring 1989): 271,000.

CBGAT

Matane

(Ch. 6)

Network Service: SRC.

Licensee: Societe Radio-Canada, 1500 Bronson Ave., Ottawa, Ont.

Studio: 155 St. Sacrement St., Box 2000, Matane, Que. G4W 3P7.

Telephone: 418-562-0290. **Telex:** 051-86370.

Technical Facilities: Channel No. 6 (82-88 MHz). Authorized power: 3.7-kw visual, 0.37-kw aural. Antenna: 705-ft. above av. terrain, lat. 48° 50' 00", long. 67° 21' 42".

Transmitter: St. Adelphe.

AM Affiliate: CBGA, 10-kw, 1250 kHz.

Ownership: Canadian Bcstg. Corp.

Began Operation: August 19, 1958. Purchased by CBC from Matane Co. Ltd. Sept. 1, 1972.

Represented (sales): CBC National Selective Television Sales (Canada); Canadian Standard Broadcast Sales Inc. (U.S.).

Personnel:

LOUIS PELLETIER, director, SRC Matane.
HUGHES VIGNEAULT, sales representative.
JOHANNE HUARD, audience relations & on-air promotion.
RICHARD LAPOINTE, news director.
JEAN LAPORTE, promotion director.

Rates: Available on request.

BBM Weekly Reach (Spring 1989): 138,000.

CBFT

Montreal

(Ch. 2)

French Outlet

Network Service: SRC.

Licensee: Societe Radio-Canada, 1500 Bronson Ave., Ottawa, Ont.

Studio: 1400 Blvd. Rene-Levesque E., Maison de Radio Canada, Montreal, Que. H3C 3A8.

Telephone: 514-597-5970. **Telex:** 05-267417.

Technical Facilities: Channel No. 2 (54-60 MHz). Authorized power: 100-kw visual, 10-kw aural. Antenna: 905-ft. above av. terrain, 252-ft. above ground, 996-ft. above sea level, lat. 45° 30' 20", long. 73° 30' 20".

B-260

Transmitter: Mount Royal.

Ownership: Canadian Bcstg. Corp.

Began Operation: September 6, 1952. Changed from bilingual to French outlet Jan. 10, 1954 when CBMT began as English language station.

Represented (sales): CBC National Selective Television Sales (Canada); Canadian Standard Broadcast Sales Inc. (U.S.).

Personnel:

FRANKLIN DELANEY, vice president, French television.
PAUL ROUSSEAU, director, broadcasting.
JEAN-PAUL KIROUAC, assistant director, broadcasting.
ANDREANNE BOURNIVAL, television program director.
PIERRE THERRIEN, assistant television program director.
JEAN-BAPTISTE CHARDOLA, director, television sales.
JACQUES GINGRAS, assistant director, television sales.
JEAN BLAIS, vice president, French radio.

Rates: Available on request.

BBM Weekly Reach (Spring 1989): 2,838,000.

CBMT

Montreal

(Ch. 6)

English Outlet

Network Service: CBC.

Licensee: Canadian Bcstg. Corp., 1500 Bronson Ave., Ottawa, Ont.

Studio: 1400 Rene-Levesque Blvd. E., Maison de Radio Canada, Montreal, Que. H3C 3A8.

Telephone: 514-597-5970. **Telex:** 052-67417.

Technical Facilities: Channel No. 6 (82-88 MHz). Authorized power: 100-kw visual, 15-kw aural. Antenna: 820-ft. above av. terrain, 167-ft. above ground, 744-ft. above sea level, lat. 45° 30' 20", long. 73° 35' 32".

Transmitter: Mount Royal.

AM Affiliate: CBM, 50-kw, 940 kHz.

FM Affiliate: CBM-FM, 24.6-kw, 93.5 MHz.

Ownership: Canadian Bcstg. Corp.

Began Operation: January 10, 1954.

Represented (sales): CBC National Selective Television Sales (Canada); Canadian Standard Broadcast Sales Inc. (U.S.).

Personnel:

NICOLE BELANGER, regional director, Quebec.
PHYLLIS PLATT, director of television.
GASTON POULIN, sales manager, CBMT.
JOSEPH VARGA, production manager, CBMT.
MALCOLM CHARLTON, CBC sports.
ROBERT BLACKWOOD, director, radio, English services.

Rates: Available on request.

BBM Weekly Reach (Spring 1989): 1,305,000.

CFCF-TV

Montreal

(Ch. 12)

English Outlet

Network Service: CTV.

Licensee: CFCF Inc., 405 Ogilvy Ave., Montreal, Que. H3N 1M4.

Studio: 405 Ogilvy Ave., Montreal, Que. H3N 1M4.

Telephone: 514-273-6311. **Telex:** 05-25367. **Fax:** 514-276-9399.

Technical Facilities: Channel No. 12 (204-210 MHz). Authorized power: 325-kw visual, 33-kw aural. Antenna: 970-ft. above av. terrain, 330-ft. above ground, 1060-ft. above sea level, lat. 45° 30' 20", long. 73° 35' 32"

Transmitter: Mount Royal.

Satellite Earth Stations: Andrew, 4.5-meter Ku & C-band; Andrew, 3.7-meter Ku & C-band; Microdyne, Standard Communications receivers.

SNG Mobile Dish: Transmit/receive Andrew, 2.3-meter Ku-band.

News Services: Broadcast News, Canadian Press, Telbec.

Ownership: CFCF Inc. Jean Pouliot, chmn.

Began Operation: January 20, 1961. Sold to present owner by Multiple Access Ltd. July 1979.

Represented (sales): Brydson Media Sales International (U.S.); Alexander, Pearson & Dawson Inc. (Canada).

Personnel:

JEAN A. POULIOT, chairman & chief executive officer.
ADRIEN D. POULIOT, president & chief operating officer.
CHRISTO GEORGES, vice president & general manager.
LES CROSBIE, vice president, operations & station manager.
GERRY PRICE, vice president, finance.
MARIELLE DENIS, vice president, administration.
BOB LAMLE, vice president, sales.
RON ROBINS, local sales manager.
BOB FINDLAY, vice president, engineering.
MIKE DONEGAN, vice president, news.
BILL MERRILL, vice president, programming.
JOHN MURPHY, promotion & marketing director.
DANIEL POISSON, corporate controller.

Highest 30 Sec. Rate: \$5800.

BBM Weekly Reach (Spring 1989): 1,740,000.

CFJP-TV

Montreal

(Ch. 35)

Network Service: Quatre Saisons.

Licensee: Television Quatre Saisons, 405 Ogilvy Ave., Montreal, Que. H3N 2Y4.

Telephone: 514-271-3535. **Telex:** 05-326638. **Fax:** 514-271-6231.

Technical Facilities: Channel No. 35 (596-602 MHz). Authorized power: 697-kw visual, 70-kw aural. Antenna: 990-ft. above av. terrain, 335-ft. above ground, 1046-ft. above sea level, lat. 45° 30' 20", long. 73° 35' 32".

Transmitter: Mount Royal, Montreal.

Multichannel TV Sound: Stereo only.

Satellite Earth Stations: Andrew, 4.5-meter Ku-band; Andrew, 4.5-meter C-band; DX Antenna receivers.

SNG Mobile Dish: Transmit/receive Andrew, 2.3-meter Ku-band.

News Services: Broadcast News, Canadian Press, Telbec.

Began Operation: September 7, 1986.

Represented (sales): Premiere Television Sales.

1990 Edition

Personnel:

J. A. POULIOT, chairman & chief executive officer.
PAUL CHAMBERLAND, president & chief operating officer.
RUDY STEFANIK, vice president, sales.
DENIS BELANGER, vice president, engineering.
JEAN RIVARD, vice president, information & public affairs.
DIANE LEGRIS, vice president, programming.
FRANCOIS LAURIN, vice president, administration.
H. BEAUDOIN, retail sales manager.
GERRY DIXON, promotion & marketing director.
S. MATHIEU, traffic manager.

Highest 30 Sec. Rate: \$3600.

BBM Weekly Reach (Spring 1989): 2,419,000.

CFTM-TV

Montreal

(Ch. 10)

French Outlet

Network Service: None, independent.

Licensee: Tele-Metropole Inc., 1600 De Maisonneuve Blvd. E, Montreal, Que. H2L 4P6.

Studio: 1600 De Maisonneuve Blvd. E, Montreal, Que. H2L 4P6.

Telephone: 514-526-9251.

Technical Facilities: Channel No. 10 (192-198 MHz). Authorized power: 325-kw visual, 160-kw aural. Antenna: 972-ft. above av. terrain, 356-ft. above ground, 1100-ft. above sea level, lat. 45° 30' 20", long. 73° 35' 32".

Transmitter: Mount Royal Park.

News Services: AP, Canadian Press, UPI.

Ownership: Tele-Metropole Inc. Andre Chagnon, chmn.; Serge Guoin, vice chmn. & chief exec. officer.

Began Operation: February 19, 1961.

Represented (sales): Paul L'Anglais (Montreal & Toronto); J. W. Stovin (Winnipeg & Vancouver).

Personnel:

GASTON W. BELANGER, president & general manager.
ROBERT TRUDEAU, first vice president & treasurer.
VINCENT GABRIELE, vice president, programs & production.
J. RICHARD GENIN, vice president, sales.
GILLES VINET, vice president, legal affairs.
GILLES LAUZON, vice president, operational services.
YOLAND TREMBLAY, vice president, personnel.
GILLES DESCHENES, vice president, news & public affairs.
PIERRE POTVIN, communications director.
PIERRE AUMAIS, film director.
JULES BLAIS, technical operations director.
YVES MARCOUX, director, public relations.

Highest 30 Sec. Rate: \$2195.

BBM Weekly Reach (Spring 1989): 3,010,000.

CFTU-TV

Montreal

(Ch. 29)

Network Service: Independent French educational station.

Licensee: Corporation pour l'Avancement de Nouvelles Applications des Langues (CANAL Ltee.), 4835 av. Christophe-Colomb, Bureau 3084, Montreal, Que. H2J 4C2.

Telephones: 514-527-3684; 800-361-6808. **Fax:** 514-522-3608.

Canadian TV Stations—Quebec

Technical Facilities: Channel No. 29 (560-566 MHz). Authorized power: 10-kw visual, 1-kw aural. Antenna: 750-ft. above av. terrain, 700-ft. above ground, lat. 45° 30' 10", long. 73° 36' 55".

Transmitter: 2900 Edouard-Montpetit, Université de Montreal.

Ownership: CANAL Ltee.

Began Operation: August 20, 1986.

Personnel:

GILLES CARRIER, director general.
MICHEL BOISVERT, chief engineer.

CIVM-TV

Montreal

(Ch. 17)

French Educational Station

Network Service: Réseau Radio-Québec.

Licensee: Société de radio-télévision du Québec, 800 rue Fullum, Radio-Québec, Montreal, Que. H2K 3L7.

Studio: 800 rue Fullum, Montreal, Que. H2K 3L7.

Telephone: 514-521-2424. **Telex:** 05-25808.

Technical Facilities: Channel No. 17 (488-494 MHz). Authorized power: 1212-kw visual, 242-kw aural. Antenna: 983-ft. above av. terrain, 328-ft. above ground, 1072-ft. above sea level, lat. 45° 30' 20", long. 73° 35' 32".

Transmitter: Mont-Royal.

Ownership: Société de radio-télévision du Québec.

Began Operation: January 19, 1975.

Personnel:

GUY LORD, chairman of the board.
FRANÇOISE BERTRAND, president & general manager.
ALAIN DUFOUR, vice president, technical & administration.
RENE ROBERGE, secretary-general & director of law department.
J. C. PREFONTAINE, network director.
JEAN LOUIS NADEAU, director of marketing.

BBM Weekly Reach (Spring 1989): 1,351,000.

CBVT

Quebec City

(Ch. 11)

French Outlet

Network Service: SRC.

Licensee: Société Radio-Canada, 1500 Bronson Ave., Ottawa, Ont.

Studio: 2505 Laurier Blvd., Box 10400, Ste. Foy, Que. G1V 2X2.

Telephone: 418-654-1341. **Telex:** 051-2286.

Technical Facilities: Channel No. 11 (198-204 MHz). Authorized power: 252-kw visual, 25.2-kw aural. Antenna: 641-ft. above av. terrain, 525-ft. above ground, 950-ft. above sea level, lat. 46° 51' 40.41", long. 71° 04' 46.24".

Transmitter: Isle of Orleans.

Multichannel TV Sound: Stereo only.

AM Affiliate: CBV, 50-kw, 980 kHz.

FM Affiliate: CBV-FM, 100-kw, 95.3 MHz.

Ownership: Canadian Bcstg. Corp.

Began Operation: September 3, 1964.

Represented (sales): CBC National Selective Television Sales (Canada); Canadian Standard Broadcast Sales Inc. (U.S.).

B-262

Personnel:

JACQUES D. LANDRY, regional director, SRC Quebec City.
MARCEL AUCLAIR, sales manager.
HUGHETTE MacFARLANE-PLAMONDON, manager, communications.
BERTRAND EMOND, director of television.
MICHEL GARIEPY, director of radio.

Rates: Available on request.

BBM Weekly Reach (Spring 1989): 804,000.

CFAP-TV

Quebec City

(Ch. 2)

Network Service: Quatre Saisons.

Licensee: Télévision Quatre Saisons Inc., 405 Ave. Ogiivy, Montreal, Que. H3N 2Y4.

Studio: 500 rue Bouvier, Quebec City, Que. G2J 1E3.

Telephone: 514-271-3535. **Telex:** 05-825698. **Fax:** 514-271-6231.

Technical Facilities: Channel No. 2 (54-60 MHz). Authorized power: 23-kw visual, 2.3-kw aural. Antenna: 561-ft. above av. terrain, 512-ft. above ground, 797-ft. above sea level, lat. 46° 48' 27", long. 71° 13' 02".

Transmitter: Complexe "G", 1035 de la Chevrotière, Quebec City.

Satellite Earth Station: Andrew, 4.5-meter Ku-band; DX Antenna receivers.

Began Operation: January 1, 1986.

Represented (sales): Première Television Sales.

Personnel:

GILLES GREGOIRE, general manager.
SERGE MATTE, general sales manager.
JEAN J. GAGNE, chief engineer.
JEAN-PIERRE PAMPALON, news & program director.
RENAUD FRANCOEUR, promotion & marketing director.
NICOLE TRUDEL, business manager.

Rates: On request.

BBM Weekly Reach (Spring 1989): 658,000.

CFCM-TV

Quebec City

(Ch. 4)

French Outlet

Network Service: Réseau Pathonic Inc.

Licensee: Réseau Pathonic Inc., 1000 Ave. Myrand, Ste. Foy, Que. G1V 2W3.

Studio: 1000 Ave. Myrand, Box 2026, Ste. Foy, Que. G1K 7N2.

Telephone: 418-688-9330. **Telex:** 051-31509.

Technical Facilities: Channel No. 4 (66-72 MHz). Authorized power: 100-kw visual, 15-kw aural. Antenna: 460-ft. above av. terrain, 672-ft. above sea level, lat. 48° 47' 04", long. 71° 15' 54".

Transmitter: 1000 Ave. Myrand, Ste. Foy, Quebec.

Multichannel TV Sound: Stereo only.

News Services: Broadcast News, Canadian Press, Telbec, CNN.

Ownership: Réseau Communications Inc.

Began Operation: July 17, 1954.

Represented (sales): Patcom Inc.

TV & Cable Factbook No. 58

Personnel:

MICHEL BERNIER, executive vice president, administration.
 JEAN-MARC BEAUDOIN, general manager.
 JULES BELLEGARDE, vice president, finance.
 MARIUS BRISSON, executive producer, news & public affairs.
 ANDRE DUQUET, local sales manager.
 MARIO VALLEE, chief engineer.
 YVES ASSELIN, program manager.
 DAVID COTES, promotion manager.
 MICHEL THERIEN, business manager

Highest 30 Sec. Rate: \$1150.

BBM Weekly Reach (Spring 1989): 763,000.

CIVQ-TV
Quebec City

(Ch. 15)

French Educational Station

Network Service: Reseau Radio-Quebec.

Licensee: Societe de radio-television du Quebec, 800 rue Fullum, Montreal, Que. H2K 3L7.

Studio: 270 Chemin, Ste. Foy, Que. G1R 1T3.

Telephone: 514-521-2424.

Technical Facilities: Channel No. 15 (476-482 MHz). Authorized power: 1298-kw visual, 259-kw aural. Antenna: 628-ft. above av. terrain, 899-ft. above ground, 742-ft. above sea level, lat. 48° 08' 07", long. 66° 07' 00".

Transmitter: Edifice G, Cite Parlemintaire, Quebec City.

Ownership: Societe de radio-television du Quebec.

Began Operation: January 19, 1975.

Personnel:

See CIVM-TV, Montreal.

BBM Weekly Reach (Spring 1989): 420,000.

CKMI-TV
Quebec City

(Ch. 5)

English Outlet

Network Service: CBC.

Licensee: Reseau Pathonic Inc., 1000 Ave. Myrand, Ste. Foy, Que. G1V 2W3.

Studio: 1000 Ave. Myrand, Ste. Foy, Que. G1V 2W3.

Telephone: 418-688-9330. **Telex:** 051-31509.

Technical Facilities: Channel No. 5 (76-82 MHz). Authorized power: 13.85-kw visual, 6.77-kw aural. Antenna: 460-ft. above av. terrain, 379-ft. above ground, 672-ft. above sea level.

Transmitter: 1000 Myrand Ave., Ste. Foy.

News Services: Canadian Press, CNN, Canada News Wire, NTR.

Ownership: Reseau Communications Inc.

Began Operation: March 8, 1957.

Represented (sales): Patcom Inc.

Personnel:

See CFCM-TV, Quebec City.

Highest 30 Sec. Rate: \$100.

1990 Edition

BBM Weekly Reach (Spring 1989): 79,000.

CFER-TV

Rimouski

(Ch. 11)

French Outlet

Network Service: TVA.

Licensee: Pathonic Network Inc., 465 Blvd. Ste. Anne, Pointe-au-Pere, Que. G0K 1G0.

Studio: Box 590, Rimouski, Que. G5L 7C5.

Telephone: 418-722-6011. **Telex:** 051-86497.

Technical Facilities: Channel No. 11 (198-204 MHz). Authorized power: 325-kw visual, 35-kw aural. Antenna: 210-ft. above av. terrain, lat. 48° 28' 02", long. 68° 12' 53".

Ownership: Reseau Communications Inc.

Began Operation: January 1, 1978.

Represented (sales): Patcom Inc.

Personnel:

CLAUDE AUGER, general manager & program director.
 CAROL DIONNE, local sales manager.
 D. LAVOIE, chief engineer.
 CHRISTIAN LEPAGE, news director.
 D. VAILLANCOURT, controller.
 JOSEE BELLAVANCE, traffic.

Highest 30 Sec. Rate: \$325.

BBM Weekly Reach (Spring 1989): 234,000.

CIVB-TV

Rimouski

(Ch. 22)

French Educational Station

Network Service: Reseau Radio-Quebec.

Licensee: Societe de radio-television du Quebec, 800 rue Fullum, Radio-Quebec, Montreal, Que. H2K 3L7.

Telephone: 418-722-3743.

Technical Facilities: Channel No. 22 (518-524 MHz). Authorized power: 1472-kw visual, 294-kw aural. Antenna: 617-ft. above av. terrain, 289-ft. above ground, 2164-ft. above sea level, lat. 48° 28' 02", long. 68° 12' 53".

Transmitter: Mont-Comi.

Ownership: Societe de radio-television du Quebec.

Began Operation: October 1, 1981.

Personnel:

See CIVM-TV, Montreal.

BBM Weekly Reach (Spring 1989): 46,000.

CJBR-TV

Rimouski

(Ch. 2)

French Outlet

Network Service: SRC.

Canadian TV Stations—Quebec

Licensee: Societe Radio-Canada, 1500 Bronson Ave., Ottawa, Ont.

Studio: 273 St. Jean-Baptiste St. W, Rimouski, Que. G5L 4J8.

Telephone: 418-723-2217.

Technical Facilities: Channel No. 2 (54-60 MHz). Authorized power: 100-kw visual, 10-kw aural. Antenna: 987-ft. above av. terrain, 125-ft. above ground, 1262-ft. above sea level, lat. 48° 19' 40", long. 68° 50' 09".

Transmitter: Pic Champlain St.-Fabien.

AM Affiliate: CJBR, 10-kw, 900 kHz.

FM Affiliate: CJBR-FM, 100-kw dir. (50-kw av.), 101.5 MHz.

Ownership: Canadian Bcstg. Corp.

Began Operation: November 21, 1954. Transfer of control to present owner approved by CRTC Aug. 1, 1977.

Represented (sales): CBC National Selective Television Sales (Canada); Canadian Standard Broadcast Sales Inc. (U.S.).

Personnel:

FRANCOIS RAYMOND, regional director, SRC eastern Quebec.
YVAN ASSELIN, general manager.
ROMA PELLETIER, general sales manager.
JEAN LaPORTE, regional communications manager.
PIERRE PIGEON, chief engineer.
PIERRE CHAMBERLAND, news director.
LISE PARENT, promotion director.

Rates: Available on request.

BBM Weekly Reach (Spring 1989): 93,000.

CIMT-TV Riviere du Loup (Ch. 9)

Network Service: TVA.

Licensee: Tele Inter-Rives Limitee, 15 rue de la Chute, Riviere du Loup, Que. G5R 2V1.

Studio: 15 rue de la Chute, Riviere du Loup, Que. G5R 2V1.

Head Office: 298 Blvd. Theriault, Suite 100, Riviere-du-Loup, Que. G5R 4C2.

Telephone: 418-867-1341. **Telex:** 051-3915. **Fax:** 418-867-4710.

Technical Facilities: Channel No. 9 (186-192 MHz). Authorized power: 49-kw visual, 7.4-kw aural. Antenna: 1149-ft. above av. terrain, lat. 47° 35' 03", long. 69° 22' 10".

Satellite Earth Station: Andrew, 3.7-meter C-band.

Ownership: Tele Inter-Rives Limitee, 100%. TIRL ownership: 101 865 Canada Inc., 51%; Reseau Pathonic Inc., 45%; 3 others, 4%.

Began Operation: Jan. 1979.

Represented (sales): Patcom Inc. (Canada); Young Canadian Ltd. (eastern U.S.); Metro Marketing West Ltd. (western U.S.).

Personnel:

MARC SIMARD, president.
GREGOIRE THIBAUT, vice president, finance.
MAURICE MARCOTTE, general manager.
JACQUES POTVIN, local sales manager.
GINETTE CHAREST, national sales manager.
GERMAIN GELINAS, technical director.
VIATEUR GRANDMAISON, comptroller.

Highest 30 Sec. Rate: \$190.

BBM Weekly Reach (Spring 1989): 142,000.

CKRT-TV Riviere du Loup (Ch. 7)

Network Service: SRC.

Licensee: CKRT-TV Ltee., 15 rue de la Chute, Riviere du Loup, Que. G5R 2V1.

Studio: 15 rue de la Chute, Riviere du Loup, Que. G5R 2V1.

Head Office: 298 Blvd. Theriault, Riviere-du-Loup, Que. G5R 4C2.

Telephone: 418-867-1341. **Telex:** 051-3915. **Fax:** 418-867-4710.

Technical Facilities: Channel No. 7 (174-180 MHz). Authorized power: 49.5-kw visual, 6-kw aural. Antenna: 1156-ft. above av. terrain, 235-ft. above ground, 2150-ft. above sea level, lat. 47° 35' 03", long. 69° 22' 10".

Transmitter: Montagne Bleue, Pelletier Station, Cte. Kamouraska.

Ownership: CKRT-TV Ltee., 100%. CKRT-TV Ltee. ownership: Tele Inter-Rives Ltee., 95%.

Began Operation: January 14, 1962.

Represented (sales): Western Communications (Canada); Young Canadian Ltd. (U.S.).

Personnel:

LUC SIMARD, president.
MARC SIMARD, president, administration.
MAURICE MARCOTTE, general manager.
JACQUES POTVIN, local sales manager.
GINETTE CHAREST, national sales manager.
GERMAIN GELINAS, technical director.
GREGOIRE THIBAUT, business manager.
VIATEUR GRANDMAISON, controller.

Highest 30 Sec. Rate: \$105.

BBM Weekly Reach (Spring 1989): 118,000.

CFEM-TV Rouyn-Noranda (Ch. 13)

Network Service: TVA.

Licensee: Radio Nord Inc.

Studios: 380 Murdoch, Noranda, Que. J9X 1G5; 1729 3e Avenue, Val D'Or, Que. J9P 1W3.

Mailing Address: Box 70, Rouyn, Que. J9X 5A5.

Telephone: 819-825-0010. **Fax:** 819-825-7313.

Technical Facilities: Channel No. 13 (210-216 MHz). Authorized power: 166-kw visual, 16.6-kw aural. Antenna: 764-ft. above av. terrain, lat. 48° 15' 25", long. 79° 02' 37".

Multichannel TV Sound: Separate audio program.

Ownership: Radio Nord Group.

Represented (sales): Paul L'Anglais (Montreal, Toronto); Metro Marketing West Ltd. (Vancouver); Canadian Standard Broadcast Sales (U.S.).

Personnel:

JEAN-JEFFRE GOURD, chairman.
GILLES POULIN, president-director general, Radio Nord Group.
RACHEL MARTINEAU, general director of operations.
BERNARD GAUTHIER, general sales manager.
MARC MARTIAL, national sales manager.
ONIL MARCOTTE, news director.
ROGER GAUTHIER, marketing director.

Highest 30 Sec. Rate: \$280.

BBM Weekly Reach (Spring 1989): 139,000.

CKRN-TV

Rouyn-Noranda

(Ch. 4)

French Outlet

Network Service: SRC.

Licensee: Radio Nord Inc., 380 Murdoch Ave., Box 70, Noranda, Que. J9X 5A5.

Studio: 380 Murdoch Ave., Noranda, Que. J9X 1G5.

Telephone: 819-762-0741. **Telex:** 057-46526.

Technical Facilities: Channel No. 4 (66-72 MHz). Authorized power: 115-kw visual, 57.5-kw aural. Antenna: 846-ft. above av. terrain, 725-ft. above ground, 1926-ft. above sea level, lat. 48° 15' 55", long. 79° 02' 37". **Note:** Requests change to 98.5-kw visual.

Multichannel TV Sound: Separate audio program.

AM Affiliate: CKRN, 1-kw, 1400 kHz (CBC).

Ownership: Radio Nord Group.

Began Operation: December 25, 1957.

Represented (sales): All-Canada Radio & Television Ltd.; Communication AC Ltee. (Montreal).

Personnel:

JEAN-JOFFRE GOURD, chairman.
RACHEL MARTINEAU, general director of operations.
GASTON LAVOIE, national sales director.
ROGER GAUTHIER, marketing director.

Highest 30 Sec. Rate: \$250.

BBM Weekly Reach (Spring 1989): 146,000.

CIVV-TV

Saguenay-Lac Saint Jean

(Ch. 8)

French Educational Station

Network Service: RRQ.

Licensee: Societe de radio-television du Quebec, 800 rue Fullum, Radio-Quebec, Montreal, Que. H2K 3L7.

Studio: 100 boul St. Joseph Sud, Alma, Que. G8B 7A6.

Telephone: 418-668-6191.

Technical Facilities: Channel No. 8 (180-186 MHz). Authorized power: 278.1-kw visual, 27.8-kw aural. Antenna: 1948-ft. above av. terrain, 570-ft. above ground, 3548-ft. above sea level, lat. 48° 36' 04", long. 70° 49' 46".

Transmitter: Mont-Valin.

Ownership: Societe de radio-television du Quebec.

Began Operation: October 1, 1982.

Personnel:

See CIVM-TV, Montreal.

BBM Weekly Reach (Spring 1989): 154,000.

CBST

Sept-Isles

(Ch. 13)

Network Service: SRC.

Licensee: Societe Radio-Canada, 1500 Bronson Ave., Ottawa, Ont.

1990 Edition

Studio: 350 Smith St., Sept-Isles, Que. G4R 3X2.

Telephone: 418-968-0720. **Telex:** 051-84188.

Technical Facilities: Channel No. 13 (210-216 MHz). Authorized power: 8.4-kw visual, 1.7-kw aural. Antenna: 489-ft. above av. terrain, lat. 50° 08' 56", long. 66° 28' 12".

Transmitter: Pointe Noire.

Ownership: Canadian Bcstg. Corp.

Began Operation: October 23, 1973. Local production began Nov. 1, 1982.

Represented (sales): CBC National Selective Television Sales (Canada); Canadian Standard Broadcast Sales Inc. (U.S.).

Personnel:

SYLVAIN LAMARRE, manager of operations.
FRANCOIS TREMBLAY, audience relations & on-air promotion.
ROBERT MALTAIS, station director.

Rates: Available on request.

BBM Weekly Reach (Spring 1989): 59,000.

CIVG-TV

Sept-Isles

(Ch. 9)

French Educational Station

Network Service: RRQ.

Licensee: Societe de radio-television du Quebec, 800 rue Fullum, Radio-Quebec, Montreal, Que. H2K 3L7.

Studio: 410 Ave. Evangeline, Sept-Isles, Que. G4R 2N5.

Telephone: 514-521-2424.

Technical Facilities: Channel No. 9 (186-192 MHz). Authorized power: 246-kw visual, 49.2-kw aural. Antenna: 718-ft. above av. terrain, 300-ft. above ground, 1200-ft. above sea level, lat. 50° 10' 18", long. 66° 44' 19".

Transmitter: Mont-Trouble.

Ownership: Societe de radio-television du Quebec.

Began Operation: October 1, 1982.

Personnel:

See CIVM-TV, Montreal.

BBM Weekly Reach (Spring 1989): 37,000.

CHLT-TV

Sherbrooke

(Ch. 7)

French Outlet

Network Service: TVA.

Licensee: Pathonic Communications Inc., 770 Sherbrooke St. W, No. 1200, Montreal, Que. H3A 1G1.

Studio: 3330 King St. W, Sherbrooke, Que. J1L 1C9.

Telephone: 819-565-7777. **Telex:** 836129.

Technical Facilities: Channel No. 7 (174-180 MHz). Authorized power: 325-kw visual, 32.5-kw aural. Antenna: 1840-ft. above av. terrain, 150-ft. above ground, 2796-ft. above sea level, lat. 45° 18' 43", long. 72° 14' 32".

Transmitter: Mont-Orford Provincial Park.

Multichannel TV Sound: Stereo only.

Canadian TV Stations—Quebec

Satellite Earth Stations: Andrew, 4.5-meter Ku & C-band; Comsat, 3-meter C-band; DX Antenna receivers.

News Services: Broadcast News, NTR, Telbec.

Ownership: Pathonic Communications Inc.

Began Operation: September 12, 1956.

Represented (sales): Patcom Inc. (Montreal & Toronto); Metro Marketing West Ltd. (Vancouver).

Personnel:

PAUL G. VIEN, chairman, president & chief executive officer.
MICHEL BERNIER, executive vice president, administration.
BERNARD FABI, executive vice president, programming.
JULES BELLEGARDE, vice president, finance.
GILLES LEDUC, executive vice president, sales.
GHISLAINE M. BERGERON, station manager.
GASTON PEARSON, local sales manager.
ROBERT THERRIAULT, chief engineer.
ROXAN PARADIS, news director.
SOLANGE LANGLOIS, promotion director.
YVAN LETARTE, controller.

Highest 30 Sec. Rate: \$850.

BBM Weekly Reach (Spring 1989): 1,078,000.

CKSH-TV

Sherbrooke

(Ch. 9)

French Outlet

Network Service: SRC.

Licensee: Television St.-Francois Inc., 340 Boul. Industriel, Sherbrooke, Que. J1L 1Z9.

Studio: 340 Boul. Industriel, Sherbrooke, Que. J1L 1Z9.

Telephone: 819-565-9999. **Fax:** 819-822-4205.

Technical Facilities: Channel No. 9 (186-192 MHz). Authorized power: 325-kw visual, 63-kw aural. Antenna: 1900-ft. above av. terrain, 220-ft. above ground, 2990-ft. above sea level, lat. 45° 18' 43", long. 72° 14' 32".

Transmitter: Mont-Orford, Provincial Park.

Ownership: COGECO Inc., 90%; Canadian Bcstg. Corp., 10%.

Began Operation: September 1, 1974.

Represented (sales): Paul Mulvihill Limited.

Personnel:

JACQUES LEMIEUX, president.
JEAN FORTIER, vice president.
ALAIN PLANTE, general manager.
CAROLE BEAUJOUR, operations manager.
GUY GODBOUT, local sales manager.
FRANCOIS LAGANIERE, national sales manager.
MARCEL AGAGNIER, chief engineer.
JEAN DENONCOURT, news director.
LUC DOYON, program director.
JEAN YVES PAQUET, business manager.

Highest 30 Sec. Rate: \$645.

BBM Weekly Reach (Spring 1989): 525,000.

CFKM-TV

Trois-Rivieres

(Ch. 16)

French Outlet

Network Service: Quatre Saisons.

Licensee: Television Saint-Maurice Inc., Box 277, Trois-Rivieres, Que. G9A 5G3.

B-266

Studio: 4141 St. Jean Blvd., Trois-Rivieres-Ouest.

Telephone: 819-377-1441.

Technical Facilities: Channel No. 16 (482-488 MHz). Authorized power: 115.6-kw visual, 11.6-kw aural. Antenna: 620-ft. above ground, 1465-ft. above sea level, lat. 46° 29' 00", long. 72° 39' 00".

Transmitter: Mont-Carmel, P.Q.

News Service: Telbec.

Ownership: Television Saint-Maurice Inc., 100%. Robert Bonneau, pres. Television Saint-Maurice Inc. ownership: Henri Audet, chmn. & chief exec. officer; COGECO Inc., 100%.

Began Operation: September 6, 1986.

Represented (sales): Paul Mulvihill Limited (Canada); Brydson Media Sales International (U.S.).

Personnel:

ROBERT PARENT, general manager.
JEAN FORTIER, vice president, television.
FERNAND LEVESQUE, local sales manager, CFKM-TV.
DANIEL PELLETIER, local sales manager, CKTM-TV.
FRANCOIS LAGANIERE, director, national sales.
ANDRE ROBERGE, controller.
GERRY BOUCHER, technical operations manager.

BBM Weekly Reach (Spring 1989): 207,000.

CHEM-TV

Trois-Rivieres

(Ch. 8)

French Outlet

Network Service: TVA.

Licensee: Pathonic Communications Inc., 3625 Chanoine-Moreau Blvd., Trois-Rivieres, Que. G8Y 5N6.

Telephone: 819-376-8880. **Telex:** 05-837212. **Fax:** 819-376-2906.

Technical Facilities: Channel No. 8 (180-186 MHz). Authorized power: 154.1-kw visual, 15.41-kw aural. Antenna: 956-ft. above av. terrain, 700-ft. above ground, 600-ft. above sea level, lat. 46° 30' 10", long. 72° 38' 15".

Transmitter: St. Flavien, Mont Carmel.

Multichannel TV Sound: Stereo only.

News Services: Telbec, Canadian Press, CNN.

Ownership: Pathonic Communications Inc.

Began Operation: January 1, 1976.

Represented (sales): Paul L'Anglais; Patcom Inc. (Montreal & Toronto); Young Canadian Ltd. (U.S.); J. W. Stovin (Vancouver).

Personnel:

PAUL G. VIEN, chairman, president & chief executive officer.
GILLES LEDUC, executive vice president, sales.
LISE BEAULIEU, vice president, operations.
ROGER DOYON, local sales manager.
GUY BEAUDOIN, chief engineer.
SERGE EBACHER, news director.
GHISLAINE CARRE, controller.

Highest 30 Sec. Rate: \$485.

BBM Weekly Reach (Spring 1989): 264,000.

CIVC-TV

Trois-Rivieres

(Ch. 45)

French Educational Station

Network Service: Reseau Radio-Quebec.

Licensee: Societe de radio-television du Quebec, 800 rue Fullum, Radio-Quebec, Montreal, Que. H2K 3L7.

Telephone: 514-521-2424.

Technical Facilities: Channel No. 45 (656-662 MHz). Authorized power: 1189-kw visual, 238-kw aural. Antenna: 1515-ft. above av. terrain, 940-ft. above ground, 1575-ft. above sea level, lat. 46° 29' 27", long. 72° 39' 00".

Transmitter: Mont-Carmel.

Ownership: Societe de radio-television du Quebec.

Began Operation: October 1, 1981.

Personnel:
See CIVM-TV, Montreal.

BBM Weekly Reach (Spring 1989): 161,000.

CKTM-TV Trois-Rivieres

(Ch. 13)

French Outlet

Network Service: SRC.

Licensee: Television Saint-Maurice Inc., Box 277, Trois-Rivieres, Que. G9A 5G3.

Studio: 4141 St. Jean Blvd., Trois-Rivieres Ouest, Que.

Telephone: 819-377-1441.

Technical Facilities: Channel No. 13 (210-216 MHz). Authorized power: 325-kw visual, 65-kw aural. Antenna: 620-ft. above ground, 1705-ft. above sea level, lat. 46° 29' 00", long. 72° 39' 00".

Transmitter: Mont-Carmel, P.Q.

News Service: Telbec.

Ownership: Television Saint-Maurice Inc., 100%. Robert Bonneau, pres. Television Saint-Maurice Inc. ownership: Henri Audet, chmn. & chief exec. officer; COGECO Inc., 100%.

Began Operation: April 15, 1958.

Represented (sales): Paul Mulvihill Limited (Canada); Brydson Media Sales International (U.S.).

Personnel:
See CKFM-TV, Trois-Rivieres, Que.

BBM Weekly Reach (Spring 1989): 456,000.

CFVS-TV Val D'Or

(Ch. 20)

Network Service: Quatre Saisons.

Licensee: Radio Nord Inc., 380 Murdock, Box 70, Noranda, Que. J9X 1G5.

Studio: 1729 3e Ave., Val D'Or, Que. J9P 1W3.

Telephone: 819-825-0010. **Telex:** 053-4882. **Fax:** 819-825-7313.

Technical Facilities: Channel No. 20 (506-512 MHz). Authorized power: 216-kw visual, 21.6-kw aural. Lat. 48° 15' 55", long. 79° 02' 37".

Ownership: Radio Nord Group.

1990 Edition

Represented (sales): All-Canada Radio & Television Ltd.; Communication AC Ltee. (Montreal).

Personnel:
JEAN-JOFFRE GOURD, chairman of the board.
RACHEL MARTINEAU, general manager of operations.
BERNARD GAUTHIER, general sales manager.
MARK MARTIAL, national sales manager.

Rates: On request.

BBM Weekly Reach (Spring 1989): 107,000.

QUEBEC REPEATER STATIONS

Abitibi-Temiscamingue—CIVA-TV-1, Ch. 8, Societe de radio-television du Quebec (CIVM-TV, Montreal) 299-kw.

Aganish—CBST-7, Ch. 8, CBC (CBST, Sept-Iles) 243-w.

Alma—CBJET-1, Ch. 32, CBC (CBMT, Montreal) 4-kw.

Anse-aux-Gascons—CIVK-TV-1, Ch. 32, Societe de radio-television du Quebec (CIVM-TV, Montreal) 1202-kw.

Baie Comeau—CBMIT, Ch. 28, CBC (CBMT, Montreal) 4.2-kw.

Baie Comeau—CBST-19, Ch. 7, CBC (CBST, Sept-Iles) 1.59-kw.

Baie Johan Beetz—CBST-8, Ch. 7, CBC (CBST, Sept-Iles) 1-w.

Baie St. Paul—CIMT-TV-3, Ch. 13, Tele Inter-Rives Ltee. (CIMT-TV, Riviere du Loup) 5-w.

Baie St. Paul—CKRT-TV-1, Ch. 2, CKRT-TV Ltee. (CKRT-TV, Riviere du Loup) 5-w.

Bearn—CKRN-TV-1, Ch. 3, Radio Nord Inc. (CKRN-TV, Rouyn-Noranda) 5-w.

Bearn/Fabre—CKRN-TV-3, Ch. 3, Northern Radio-Radio Nord Inc. (CKRN-TV, Rouyn-Noranda) 1.733-kw.

Beauceville—CBVT-6, Ch. 6, SRC (CBVT, Quebec City) 5-w.

Bechevaise Mountain—CFGW-TV-1, Gaspé South Telecasting Syndicate (CKCW-TV, Moncton, N.B.).

Blaac Sablon—CBMST, Ch. 5, CBC (CBMT, Montreal) 150-w.

Blaac Sablon—CBST-17, Ch. 3, CBC (CBST, Sept-Iles) 150-w.

Brisay Camp—CHLG-TV-6, Ch. 12, Club Social La Grande (CBC French network) 10-w.

Cabano—CKRT-TV-4, Ch. 5, CKRT-TV Ltee. (CKRT-TV, Riviere du Loup) 13.6-w.

Camp Chaumont, James Bay—CHLG-TV-13, Ch. 6, Club Social La Grande (CBC French network) 10-w.

Camp L G1—CHLG-TV-8, Ch. 4, Club Social La Grande (CBFT, Montreal) 5-w.

Camp L G4—CHLG-TV-1, Ch. 6, Club Social La Grande (CBC French network) 53-w.

Cape Chat—CBGAT-6, Ch. 2, CBC (CBGAT, Matane) 38.6-w.

Carleton—CBGAT-14, Ch. 2, CBC (CBGAT, Matane) 3.2-kw.

Causapscal—CBGAT-5, Ch. 9, CBC (CBGAT, Matane) 11.4-w.

Chambord-Roberval—CJPM-TV-1, Ch. 10, CJPM-TV Inc. (CJPM-TV, Chicoutimi) 13-kw.

Chandler—CBGAT-15, Ch. 8, CBC (CBGAT, Matane) 184-w.

Chandler—CBVB-TV, Ch. 23, CBC (CBMT, Montreal) 1.66-kw.

Chandler—CHAU-TV-4, Ch. 6, Television de la Baie des Chaleurs (CHAU-TV, Carleton) 5-w.

Chapais—CBFAT-1, Ch. 12, CBC (CBMT, Montreal) 4.9-w.

Chapeau—CBOFT-1, Ch. 11, CBC (CBOFT, Ottawa, Ont.-Hull, P.Q.) 550-w.

Chapeau—CIVP-TV, Ch. 23, Societe de radio-television du Quebec (Reseau Radio-Quebec) 8.65-kw.

Chibougamau—CBFAT, Ch. 5, CBC (CBFT, Montreal) 665-w.

Chibougamau—CBMCT, Ch. 4, CBC (CBMT, Montreal) 276-w.

Chicoutimi—CBJET, Ch. 58, CBC (CBMT, Montreal) 10-kw.

Chute Saint Philippe—NEW, Service-Air TV Env. (CFJP-TV, Montreal).

Canadian TV Stations—Quebec

Clermont—CBSAT, Ch. 21, CBC (CKRT-TV, Riviere du Loup) 10-w.

Cloridorme—CBGAT-16, Ch. 8, CBC (CBGAT, Matane) 85-w.

Cloridorme—CHAU-TV-9, Ch. 11, Television de la Baie des Chaleurs (CHAU-TV, Carleton) 5-w.

Deception Bay—CHDD-TV, Ch. 13, Recreational Assn. of Asbestos Hill Employees (CBC English network, Ont.) 8.9-w.

Du Planter—CHLG-TV-5, Ch. 5, Club Social La Grande (CBC French network) 5-w.

Escuminac—CBVA-TV, Ch. 18, CBC (CBMT, Montreal) 5.2-kw.

Ferment—CBMRT, Ch. 9, CBC (CBNLT, Labrador City-Wabush, Nfld.) 16-w.

Ferment—CBST-5, Ch. 7, CBC (CBST, Sept-Iles) 20-w.

Ferment—CINE-TV, Ch. 4, Cooperative de la Television Communautaire (CIVM-TV, Montreal) 5-w.

Fontange Camp—CHLG-TV-7, Ch. 12, Club Social La Grande (CBC French network) 10-w.

Fort Chimo—CBFQ-TV, Ch. 9, CBC (CBFT, Montreal) 10-w.

Fort Chimo—CBMQ-TV, Ch. 12, CBC (CBNT, St. John's, Nfld.) 10-w.

Fort George—CBFGT, Ch. 9, CBC (CBFT, Montreal) 10-w.

Fort George—CBMGT, Ch. 12, CBC (CBMT, Montreal) 10-w.

Fort Rupert—CBFHT, Ch. 9, CBC (CBFT, Montreal) 10-w.

Fort Rupert—CBMHT, Ch. 12, CBC (CBMT, Montreal) 10-w.

Gaspe—CBGAT-17, Ch. 9, CBC (CBGAT, Matane) 1.8-kw.

Gaspe—CBVG-TV, Ch. 18, CBC (CBMT, Montreal) 5-kw.

Gaspe—CHAU-TV-6, Ch. 7, Television de la Baie des Chaleurs Inc. (CHAU-TV, Carleton) 157-w.

Gaspe—CIVK-TV-3, Ch. 35, Societe de radio-television du Quebec (Reseau Radio-Quebec) 8.43-kw.

Gethsemanie/LaRomaine—CBST-9, Ch. 9, CBC (CBST, Sept-Iles) 10-w.

Grend Portage—CIVB-TV-1, Ch. 31, CBC (CIVB-TV, Rimouski) 716-kw.

Grande Vallee—CBGAT-3, Ch. 6, CBC (CBGAT, Matane) 587-w.

Gros Morne—CBGAT-9, Ch. 4, CBC (CBGAT, Matane) 5-w.

Harrington Harbour—CBMUT, Ch. 13, CBC (CBMT, Montreal) 129-w.

Harrington Harbour—CBST-11, Ch. 8, CBC (CBST, Sept-Iles) 129-w.

Havre St. Pierre—CBST-1, Ch. 12, CBC (CBST, Sept-Iles) 16.3-w.

Ile du Havre Aubert—CBIMT-1, Ch. 16, CBC (CBFT, Montreal) 55-w.

Iles de la Madeleine—CBIMT, Ch. 12, CBC (CBFT, Montreal) 2.6-kw.

Iles de la Madeleine—CBMYT, Ch. 7, CBC (CBMT, Montreal) 2.9-kw.

Inouedjouac—CBVI-TV, Ch. 12, CBC (CBNT, St. John's, Nfld.) 10-w.

Jonquiere—CFRS-TV, Ch. 4, Quatre Saisons (CFJP-TV, Montreal) 24.6-kw.

Joutel—CJDG-TV-3, Ch. 12, Radio Nord Inc. (CKRN-TV, Rouyn-Noranda) 148-w.

L'Anse a Villeau—CBGAT-18, Ch. 10, CBC (CBGAT, Matane) 10-w.

L'Anse a Villeau—CHAU-TV-9, Ch. 12, Television de la Baie des Chaleurs Inc. (CHAU-TV, Carleton) 5-w.

La Tabatiere—CBMLT, Ch. 10, CBC (CBMT, Montreal) 62-w.

La Tabatiere—CBST-13, Ch. 4, CBC (CBST, Sept-Iles) 78-w.

La Tuque—CBMET, Ch. 9, CBC (CBMT, Montreal) 103-w.

La Tuque—CBVT-2, Ch. 3, CBC (CBVT, Quebec City) 15.4-kw.

Lac Etchemin—CBVT-4, Ch. 55, CBC (CBVT, Quebec City) 400-w.

Lac Humqui—CBGAT-19, Ch. 24, CBC (CBGAT, Matane) 100-w.

Lac Megantic—CBVT-3, Ch. 2, CBC (CBVT, Quebec City) 10-w.

Laforge—NEW, Ch. 2, Club Social La Grande (CBC French network) 104-w.

Latour—CJBR-TV-1, Ch. 9, CBC (CJBR-TV, Rimouski) 10-w.

Laverendry Camp—CILG-TV-1, Ch. 10, Club Social du Nord-Est (CBC French network) 10-w.

Label-sur-Quevillon—CJDG-TV-2, Ch. 12, Radio Nord Inc. (CKRN-TV, Rouyn-Noranda) 5-w.

Lithium—CJDG-TV-1, Ch. 8, Radio Nord Inc. (CKRN-TV, Rouyn-Noranda) 5-w.

Lithium Mines—CFEM-TV-1, Ch. 10, Radio Nord Inc. (CFEM-TV, Rouyn-Noranda) 59.5-kw.

Lithium Mines—CJDG-TV, Ch. 7, Radio Nord Inc. (CKRN-TV, Rouyn-Noranda) 60-kw.

Longue Pte. de Mingan—CBST-18, Ch. 6, CBC (CBST, Sept-Iles) 98-w.

Malartic—CBVD-TV, Ch. 5, CBC (CBMT, Montreal) 9.3-kw.

Manicouagan 3—CKHQ-TV-6, Ch. 13, Club Social du Nord-Est (CBGAT, Matane) 5-w.

Manicouagan 5—CKHQ-TV-1, Ch. 10, Club Social du Nord-Est (CBGAT, Matane) 55-w.

Maniwaki—CBVU-TV, CBC (CBMT, Montreal).

Manouane—CBFT-5, Ch. 5, CBC (CBFT, Montreal) 10-w.

Marsoui—CBGAT-8, Ch. 12, CBC (CBGAT, Matane) 10-w.

Matagami—CKRN-TV-4, Ch. 7, Radio Nord Inc. (CKRN-TV, Rouyn-Noranda) 65-w.

Micoua—CKHQ-TV-3, Ch. 6, Club Social du Nord-Est (CBGAT, Matane) 5-w.

Mistassini Post—CBFMT, Ch. 9, CBC (CBFT, Montreal) 10-w.

Mistassini Post—CBMDT, Ch. 12, CBC (CBMT, Montreal) 10-w.

Mont Blanc-Perce—CFGW-TV-2, Ch. 8, Gaspé South Telecasting Syndicate (CKCW-TV, Moncton, N.B.) 10-w.

Mont Clément—CBGAT-1, Ch. 13, CBC (CBGAT, Matane) 708-w.

Mont Laurier—CBFT-2, Ch. 3, CBC (CBFT, Montreal) 13.7-kw.

Mont Louis—CBGAT-4, Ch. 2, CBC (CBGAT, Matane) 61.8-w.

Mont Louis en Haut—CBGAT-10, Ch. 19, CBC (CBGAT, Matane) 5.1-kw.

Mont Saint Michel—CBFT-9, Ch. 16, CBC (CBFT, Montreal) 3-kw.

Mont Tremblant—CBFT-1, Ch. 11, CBC (CBFT, Montreal) 1.6-kw.

Murdochville—CBGAT-2, Ch. 10, CBC (CBGAT, Matane) 1.53-kw.

Murdochville—CBMMT, Ch. 21, CBC (CBMT, Montreal) 30-w.

Murdochville—CHAU-TV-11, Ch. 7, Television de la Baie des Chaleurs Inc. (CHAU-TV, Carleton) 5-w.

Murdochville—CKMU-TV-1, Murdochville TV Inc.

Nemiskau Station—CILG-TV, Ch. 10, Club Social du Nord-Est (CBC French network) 10-w.

New Carlisle—CBVN-TV, Ch. 45, CBC (CBMT, Montreal) 5.3-kw.

New Richmond—CBVR-TV, Ch. 27, CBC (CBMT, Montreal) 6-kw.

Notre Dame des Monts—CBSNT, Ch. 40, CBC (CKRT-TV, Riviere du Loup) 100-w.

Notre Dame du Laus—CBFT-8, Ch. 10, CBC (CBOFT, Ottawa, Ont.-Hull, P.Q.) 7-w.

Nouveau Comptoir—CBFWT, Ch. 9, CBC (CBFT, Montreal) 10-w.

Nouveau Comptoir—CBMNT, Ch. 12, CBC (CBMT, Montreal) 10-w.

Obedjiwan—CBFT-6, Ch. 10, CBC (CBFT, Montreal) 1-w.

Old Fort Bay—CBMVT, Ch. 13, CBC (CBMT, Montreal) 10-w.

Old Fort Bay—CBST-15, Ch. 7, CBC (CBST, Sept-Iles) 5-w.

Outardes 3—CKHQ-TV-4, Ch. 7, Club Social du Nord-Est, 5-w.

Outardes 4—CKHQ-TV-2, Ch. 12, Club Social du Nord-Est, 5-w.

Parant—CBFT-4, Ch. 12, CBC (CBFT, Montreal) 10-w.

Perce—CBGAT-28, Ch. 11, CBC (CBGAT, Matane) 20-kw.

Perce—CBVP-TV, Ch. 14, CBC (CBMT, Montreal) 3.7-kw.

Perce—CHAU-TV-5, Ch. 13, Television de la Baie des Chaleurs Inc. (CHAU-TV, Carleton) 9.62-kw.

Perce—CIVK-TV-2, Ch. 40, Societe de radio-television du Quebec (Reseau Radio-Quebec) 8.5-kw.

Port Daniel—CBGAT-21, Ch. 7, CBC (CBGAT, Matane) 170-w.

Port Daniel—CBVF-TV, Ch. 16, CBC (CBMT, Montreal) 1.31-kw.

Port Daniel—CHAU-TV-3, Ch. 10, Television de la Baie des Chaleurs (CHAU-TV, Carleton) 5-w.

Poste de la Baleine—CBFK-TV, Ch. 9, CBC (CBFT, Montreal) 10-w.

Poste de la Baleine—CBMK-TV, Ch. 12, CBC (CBNT, St. John's, Nfld.) 10-w.

Povungnituk—CBFP-TV, Ch. 9, CBC (CBFT, Montreal) 10-w.

Povungnituk—CBMO-TV, Ch. 12, CBC (CBNT, St. John's, Nfld.) 10-w.

Pudding Stone Mountain—CFGW-TV-1, Gaspé South Telecasting Syndicate (CKCW-TV, Moncton, N.B.).

Radisson—CBFRT, Ch. 8, CBC (CBFT, Montreal) 180-w.

Rapides des Joachims—CBOFT-2, Ch. 8, CBC (CBOFT, Ottawa, Ont.-Hull, P.Q.) 161-w.

Rimouski—CJPC-TV, Ch. 18, Quatre Saisons (CFJP-TV, Montreal) 458-w.

Riviere a Claude—CBGAT-13, Ch. 4, CBC (CBGAT, Matane) 10-w.

Riviere au Tonnerre—CBST-6, Ch. 2, CBC (CBST, Sept-Iles) 1.6-kw.

Riviere Platte—CHQN-TV-1, Ch. 12, Comite des Loisirs des Employes Forestiers (CBGAT, Matane) 5-w.

Riviere St. Paul—CBMPT, Ch. 11, CBC (CBMT, Montreal) 23-w.

Riviere St. Paul—CBST-16, Ch. 21, CBC (CBST, Sept-Iles) 89-w.

Riviere-au-Renard—CBGAT-22, Ch. 2, CBC (CBGAT, Matane) 2.9-kw.

Riviere-au-Renard—CHAU-TV-7, Ch. 4, Television de la Baie des Chaleurs Inc. (CHAU-TV, Carleton) 205-w.

Riviere du Loup—CFTF-TV, Ch. 29, CKRT-TV Ltee. (CFJP-TV, Montreal) 18.1-kw.

Rouyn—CFVS-TV-1, Ch. 20, Quatre Saisons (CFJP-TV, Montreal) 81-kw.

Sagoué—CBFS-TV, Ch. 9, CBC (CBFT, Montreal) 10-w.

Sagoué—CBVX-TV, Ch. 12, CBC (CBNT, St. John's, Nfld.) 10-w.

St. Augustin-Saguenay—CBMXT, Ch. 7, CBC (CBMT, Montreal) 10-w.

St. Augustin-Saguenay—CBST-14, Ch. 2, CBC (CBST, Sept-Iles) 10-w.

St. Fabien de Panet—CBVT-5, Ch. 13, CBC (CBVT, Quebec City) 370-w.

St. Fulgence—CKRS-TV-1, Ch. 27, Radio Saguenay Ltee. (CKRS-TV, Jonquiere) 708-w.

St. Jerome—CHOY-TV, Ch. 4, Television Communautaire de St. Jerome Inc. (French Experimental Station) 46.7-w.

St. Michel-des-Saints—CBFT-3, Ch. 7, CBC (CBFT, Montreal) 165-w.

St. Pamphile—CBSPT, Ch. 3, CBC (CKRT-TV, Riviere du Loup) 115-w.

St. Patrice (Riviere du Loup)—CKRT-TV-3, Ch. 13, CKRT-TV Ltee. (CKRT-TV, Riviere du Loup) 5-w.

St. Rene de Matane—CBGAT-7, Ch. 30, CBC (CBGAT, Matane) 313-w.

St. Urbain—CKRT-TV-5, Ch. 10, CKRT-TV Ltee. (CKRT-TV, Riviere du Loup) 5-w.

St. Urbain—NEW, Ch. 5, Tele Inter-Rives Ltee. (CIMT-TV, Riviere du Loup) 5-w.

Ste. Anne des Monts—CBGAT-11, Ch. 8, CBC (CBGAT, Matane) 45-kw.

Ste. Marguerite-Marie—CHAU-TV-1, Ch. 3, Television de la Baie des Chaleurs Inc. (CHAU-TV, Carleton) 4.48-kw.

Schefferville—CBSET-1, Ch. 7, CBC (CBMT, Montreal) 89-w.

Schefferville—CBST-2, Ch. 9, CBC (CBST, Sept-Iles) 89-w.

Sept. Iles—CBSET, Ch. 3, CBC (CBMT, Montreal) 1.5-kw.

Sept. Iles-Gaspé Nord—CFER-TV-2, Ch. 5, Tele-Capitale Inc. (CFER-TV, Rimouski) 11.7-kw.

Sherbrooke—CBMT-3, Ch. 50, CBC (CBMT, Montreal) 11-kw.

Sherbrooke—CFKS-TV, Ch. 30, Quatre Saisons (CFJP-TV, Montreal) 129.9-kw.

Stoneham—CBVT-8, Ch. 8, SRC (CBVT, Quebec City) 5-w.

Temiscaming—CBFST-2, Ch. 12, CBC (CBLFT, Toronto, Ont.) 7-kw.

Temiscaming—CJTK-TV-1, Ch. 2, Temiscaming Chamber of Commerce (CKNY-TV, North Bay, Ont.) 5-w.

Tete-a-la-Baleine—CBST-12, Ch. 6, CBC (CBST, Sept-Iles) 5-w.

Tewkesbury—CBVT-7, Ch. 7, SRC (CBVT, Quebec City) 5-w.

Thetford Mines—CBMT-4, Ch. 32, CBC (CBMT, Montreal) 1.14-kw.

Thetford Mines—CBTV-9, Ch. 21, CBC (CBVT, Quebec City) 5-w.

Trois Pistoles—CIMT-TV-2, Ch. 13, Tele Inter-Rives Ltee. (CIMT-TV, Riviere du Loup) 10-w.

Trois Pistoles—CKRT-TV-6, Ch. 5, CKRT-TV Ltee. (CKRT-TV, Riviere du Loup) 5-w.

Trois Rivieres—CBMT-1, Ch. 28, CBC (CBMT, Montreal) 13-kw.

Val d'Or—CFVS-TV, Ch. 25, Quatre Saisons (CFJP-TV, Montreal) 102-kw.

Victoriaville—CBVT-9, Ch. 9, CBC (CBVT, Quebec City) 5-w.

Ville Ouellet—CKRT-TV-2, Ch. 2, CKRT-TV Ltee. (CKRT-TV, Riviere du Loup) 63-w.

Ville-Marie—CKRN-TV-2, Ch. 6, Radio Nord Inc. (CKRN-TV, Rouyn-Noranda) 5-w.

Wakeham—NEW, Ch. 24, CBC (CBMT, Montreal) 100-w.

Waswanipi—CBVF-TV, Ch. 10, CBC (CBFT, Montreal) 5-w.

Waswanipi—CBVW-TV, Ch. 8, CBC (CBMT, Montreal) 5-w.

Weymont—CBFT-7, Ch. 6, CBC (CBFT, Montreal) 10-w.

SASKATCHEWAN

CIPA-TV

Prince Albert

(Ch. 9)

Network Service: CTV.

Licensee: Prince Albert Television Inc., 22 10th St. W, Prince Albert, Sask. S3N 2V9.

Studio: 22 10th St. W, Prince Albert, Sask. S3N 2V9.

Telephone: 306-922-6066. **Fax:** 306-763-3041.

Technical Facilities: Channel No. 9 (186-192 MHz). Authorized power: 20-kw visual, 2-kw aural. Antenna: 872-ft. above av. terrain, 500-ft. above ground, 2316-ft. above sea level. lat. 53° 03' 27", long. 105° 50' 32".

Transmitter: Red Deer Hill.

Ownership: Baton Broadcasting Inc. See CKBI-TV, Prince Albert.

Began Operation: January 1, 1987.

Represented (sales): Glen-Warren Broadcast Sales (Canada); Adam Young Inc. (U.S.).

Personnel:
See CKBI-TV, Prince Albert.

BBM Weekly Reach (Spring 1989): 51,000.

CKBI-TV

Prince Albert

(Ch. 5)

Network Service: CBC.

Licensee: Prince Albert Television Inc., 22 10th St. W, Prince Albert, Sask. S3N 2V9.

Studio: 22 10th St. W, Prince Albert, Sask. S3N 2V9.

Telephone: 306-922-6066. **Fax:** 306-763-3041.

Canadian TV Stations—Saskatchewan

Technical Facilities: Channel No. 5 (76-82 MHz). Authorized power: 100-kw visual, 20-kw aural. Antenna: 872-ft. above av. terrain, 500-ft. above ground, 2316-ft. above sea level, lat. 53° 03' 27", long. 105° 50' 32".

Transmitter: 22 10th St. W.

News Service: Broadcast News.

Ownership: Baton Broadcasting Inc. A. L. Beattie, chmn.; D. G. Bassett, pres. & chief exec. officer; E. J. Delaney, exec. v.p.; J. J. Garwood, exec. v.p. & chief operating officer. Baton Broadcasting Inc. owns Russwood Bcstg. Ltd.; Nation's Capitol Television Inc.

Began Operation: January 27, 1958.

Represented (sales): Glen-Warren Broadcast Sales (Canada); Adam Young Inc. (U.S.).

Personnel:

LEON BRIN, general manager.
DENNIS DUNLOP, general sales manager.
BRIAN ROCK, operations manager.
LUCI GLABUS, traffic director.
ALLEN WATSON, engineering director.
CLIFF HORTON, program director.

Highest 30 Sec. Rate: \$225.

BBM Weekly Reach (Spring 1989): 158,000.

CBKFT

Regina

(Ch. 13)

French Outlet

Network Service: SRC.

Licensee: Societe Radio-Canada, 1500 Bronson Ave., Ottawa, Ont.

Studio: 2440 Broad St., Regina, Sask. S4P 4A1.

Mailing Address: Box 540, 2440 Broad St., Regina, Sask. S4P 4A1.

Telephone: 306-347-9540. **Telex:** 071-2385.

Technical Facilities: Channel No. 13 (210-216 MHz). Authorized power: 140-kw visual.

Transmitter: 2-mi. NE of Regina.

FM Affiliate: CBKF-FM, 13.7-kw, 97.7 MHz.

Ownership: Canadian Bcstg. Corp.

Began Operation: September 1, 1976.

Represented (sales): CBC National Selective Television Sales (Canada); Canadian Standard Broadcast Sales Inc. (U.S.).

Personnel:

LIONEL BONNEVILLE, regional director, French services.
RICHARD MARCOTTE, director of radio.
RENE GENEREUX, director of television.

Rates: Available on request.

BBM Weekly Reach (Spring 1989): 16,000.

CBKT

Regina

(Ch. 9)

English Outlet

Network Service: CBC.

Licensee: Canadian Bcstg. Corp., 1500 Bronson Ave., Ottawa, Ont.

Studio: 2440 Broad St., Regina, Sask. S4P 4A1.

B-270

Mailing Address: Box 540, Regina, Sask. S4P 4A1.

Telephone: 306-347-9540. **Fax:** 306-347-9490.

Technical Facilities: Channel No. 9 (186-192 MHz). Authorized power: 140-kw visual, 14-kw aural. Antenna: 680-ft. above av. terrain, 736-ft. above ground, 1956-ft. above sea level, lat. 50° 28' 58", long. 104° 30' 20".

Transmitter: 2-mi. NE of Regina.

AM Affiliate: CBK, 50-kw, 540 kHz.

FM Affiliate: CBK-FM, 100-kw, 96.9 MHz.

Ownership: Canadian Bcstg. Corp.

Began Operation: December 21, 1962. Purchased by CBC from CHAB Ltd., Sept. 13, 1969.

Represented (sales): CBC National Selective Television Sales (Canada); Canadian Standard Broadcast Sales Inc. (U.S.).

Personnel:

RON SMITH, regional director, province of Saskatchewan.
EVAN PURCHASE, director of television.
BRUCE RANKIN, manager of television programming & special projects.
MARC LeBLANC, regional engineer.
MICHAEL LANDSBERG, sales manager.
MICHAEL SNOOK, director of radio.
JAN CARTER, regional communications manager.
LINDA TAYLOR, business manager.
DOUG CHASE, community relations manager.
GLENN LEMCHUK, television communications officer.

Rates: Available on request.

BBM Weekly Reach (Spring 1989): 217,000.

CFRE-TV

Regina

(Ch. 11)

Network Service: None, independent.

Licensee: SaskWest Television Inc., 370 Hoffer Dr., Regina, Sask. S4N 7A4.

Telephone: 306-721-2211. **Fax:** 306-721-4817.

Technical Facilities: Channel No. 11 (198-204 MHz). Authorized power: 325-kw visual, 32.5-kw aural. Antenna: 1000-ft. above av. terrain.

Transmitter: Disley, Sask.

News Services: Broadcast News, Global Co-op.

Ownership: CanWest Bcstg. Ltd.

Began Operation: September 6, 1987.

Represented (sales): CanVideo Television Sales Ltd.; Metro Marketing West Ltd. (Vancouver); Brydson Media Sales International (U.S.).

Personnel:

FRED FILTHAUT, general manager.
BRIAN DOUGLAS, general sales manager.
DEAN PARKER, program manager.
BRIAN SATHER, engineering director.
RON MITTELHOLTZ, operations manager.
MARK EVANS, news director.
STEVE BALL, promotion director.
ELAINE ALI, business manager.
DONNA HARROWEN, traffic director.

Highest One Hour Rate: \$4000.

Highest 30 Sec. Rate: \$700.

BBM Weekly Reach (Spring 1989): 211,000.

CKCK-TV

Regina

(Ch. 2)

Network Service: CTV.

Licensee: CKCK Broadcasting Limited Partnership, Box 2000, Regina, Sask. S4P 3E5.

Studio: Hwy. No. 1, 1-mi. E of city.

Mailing Address: Box 2000, Regina, Sask. S4P 3E5.

Telephone: 306-569-2000. **Telex:** 071-2433. **Fax:** 306-569-6413.

Technical Facilities: Channel No. 2 (54-60 MHz). Authorized power: 100-kw visual, 20-kw aural. Antenna: 670-ft. above av. terrain, 670-ft. above ground, 2534-ft. above sea level, lat. 50° 26' 52", long. 104° 30' 00".

Transmitter: Hwy. No. 1, 0.5-mi. E of city.

Satellite Earth Station: Andrew, 4.5-meter C-band; DX Antenna receivers.

News Services: ABC, Broadcast News, CTV.

Ownership: Baton Broadcasting Inc. See CBKI-TV, Prince Albert.

Began Operation: July 27, 1954.

Represented (sales): Glen-Warren Broadcast Sales.

Personnel:

MEL FRIESEN, president & general manager.
 DERYL RING, vice president, sales & marketing.
 JACK TUNNICLIFFE, vice president, operations.
 DOUGLAS A. LEE, director, administration & community relations.
 CLARK DONNELLY, vice president & general manager, Sunspirit Productions.
 ALEX WHITE, director, engineering.
 DALE ISAAC, sports director.
 FRANK FLEGEL, news manager.
 CAM COWIE, local sales manager.
 WILLIAM J. STEVENSON, program director.
 RICK LEWCHUK, promotion director.

Rates: Available on request.

BBM Weekly Reach (Spring 1989): 330,000.

CBKST

Saskatoon

(Ch. 11)

English Outlet

Network Service: CBC.

Licensee: Canadian Bcstg. Corp., 1500 Bronson Ave., Ottawa, Ont.

Studio: CN Towers, Midtown Plaza, First Ave. S, Fifth Floor, Saskatoon, Sask. S7K 1J5.

Telephone: 306-244-1911. **Telex:** 074-2227.

Technical Facilities: Channel No. 11 (198-204 MHz). Authorized power: 325-kw visual, 65-kw aural. Antenna: 786-ft. above av. terrain, 550-ft. above ground, 2500-ft. above sea level, lat. 52° 10' 28", long. 106° 26' 04".

Transmitter: 12-mi. NE of Saskatoon.

AM Affiliate: CBK, 50-kw, 540 kHz.

FM Affiliate: CBKS-FM, 98-kw, 105.5 MHz.

Ownership: Canadian Bcstg. Corp.

Began Operation: October 17, 1971.

Represented (sales): CBC National Selective Television Sales (Canada); Seltel Inc. (U.S.).

1990 Edition

Personnel:

RON SMITH, regional director.
 BILL MITCHELL, location manager.
 DON BURDEGO, sales manager.
 G. CRIPPEN, television technical services.
 NICK DENESYK, chief engineer.
 BILL GERALD, news director.

Rates: Available on request.

BBM Weekly Reach (Spring 1989): 277,000.

CFQC-TV

Saskatoon

(Ch. 8)

Network Service: CTV.

Licensee: CFQC Broadcasting Ltd.

Studio: 216 First Ave. N, Saskatoon, Sask. S7K 3W3.

Telephone: 306-665-8600. **Telex:** 074-2228.

Technical Facilities: Channel No. 8 (180-186 MHz). Authorized power: 325-kw visual, 180-kw aural. Antenna: 866-ft. above av. terrain, 650-ft. above ground, 2585-ft. above sea level, lat. 52° 11' 30", long. 106° 23' 01".

Transmitter: 14-mi. ENE of Saskatoon.

Multichannel TV Sound: Stereo only.

AM Affiliate: CFQC, 10-kw, 600 kHz.

News Services: Broadcast News, CTV.

Ownership: Baton Broadcasting Inc. See CBKI-TV, Prince Albert.

Began Operation: December 5, 1954.

Represented (sales): Young Canadian Ltd. (U.S.); Glen-Warren Broadcast Sales (Canada).

Personnel:

G. BLAIR NELSON, president.
 HOWARD COOPER, vice president & station manager.
 KEN HUTSON, sales manager.
 REED BROWN, local program director.
 DARREL KUZUB, promotion manager.
 JERRY MACLEOD, production manager.
 BONNIE MACKENZIE, traffic manager.
 DEL POLOWICK, chief engineer.

Highest 30 Sec. Rate: \$525.

BBM Weekly Reach (Spring 1989): 333,000.

CFSK-TV

Saskatoon

(Ch. 4)

Network Service: None, independent.

Licensee: CanWest Broadcasting Ltd., 603 St. Mary's Rd., Winnipeg, Man. R2M 4A5.

Studio: 218 Robin Crescent, Saskatoon, Sask. S7L 7C3.

Telephone: 306-665-6969. **Fax:** 306-665-6069.

Technical Facilities: Channel No. 4 (66-72 MHz). Authorized power: 54-kw visual, 20-kw aural. Antenna: 458-ft. above av. terrain, 220-ft. above ground, 2182-ft. above sea level, lat. 52° 10' 28", long. 106° 26' 04".

Multichannel TV Sound: Stereo only.

Satellite Earth Station: Paracclipse, 4-meter Ku & C-band; Scientific-Atlanta receivers.

News Services: Broadcast News, Global Co-op.

Canadian TV Stations—Saskatchewan

Ownership: CanWest Bcstg. Ltd.

Began Operation: September 6, 1987.

Represented (sales): CanVideo Television Sales Ltd.; Metro Marketing West (Vancouver); Brydson Media Sales International (U.S.).

Personnel:

PETER M. LIBA, president.
RICK FRIESEN, general manager.
LLOYD LEWIS, operations manager.
BRIAN MAIN, sales manager.
LEN VIROG, chief engineer.
STEVE LEGAULT, news director.
BRIAN TAYLOR, program manager.
ADRIENNE THOMAS, promotion director.
ELAINE ALI, business manager.
LIZ McCORDIC, traffic director.

Highest One Hour Rate: \$7000.

Highest 30 Sec. Rate: \$575.

BBM Weekly Reach (Spring 1989): 180,000.

CJFB-TV Swift Current

(Ch. 5)

Network Service: CBC.

Licensee: Swift Current Telecasting Co. Ltd., Box 160, North Hill, Swift Current, Sask. S9H 3V7.

Studio: North Hill, Swift Current, Sask. S9H 3V7.

Telephone: 306-773-7266.

Technical Facilities: Channel No. 5 (76-82 MHz). Authorized power: 13.6-kw visual, 6.65-kw aural. Antenna: 511-ft. above av. terrain, 365-ft. above ground, 3049-ft. above sea level, lat. 50° 20' 20", long. 107° 47' 17".

Transmitter: North Hill, Swift Current.

News Service: Broadcast News.

Ownership: William D. Forst, pres. & principal owner.

Began Operation: December 23, 1957.

Represented (sales): Glen-Warren Broadcast Sales; Brydson Spot Sales Inc. (U.S.); Metro Marketing West Ltd. (Vancouver & western U.S.).

Personnel:

WILLIAM D. FORST, president, general manager & technical director.
JULIE FORST, program director & film buyer.

Highest 30 Sec. Rate: \$80.

BBM Weekly Reach (Spring 1989): 37,000.

CICC-TV Yorkton

(Ch. 10)

Network Service: CTV.

Licensee: Shamrock Television System Inc., 95 E. Broadway, Yorkton, Sask. S3N 0L1.

Telephone: 306-783-3685.

Technical Facilities: Channel No. 10 (192-198 MHz). Authorized power: 56-kw visual, 11-kw aural. Antenna: 444-ft. above av. terrain, lat. 51° 12' 33", long. 102° 43' 59".

Ownership: Shamrock Television System Inc. Ronald L. Skinner, president.

Began Operation: December 31, 1974.

B-272

Personnel:

See CKOS-TV Yorkton, Sask.

Rates: Sold jointly with CKOS-TV, Yorkton.

BBM Weekly Reach (Spring 1989): 141,000.

CKOS-TV Yorkton (Ch. 5)

Network Service: CBC.

Licensee: Shamrock Television System Inc., 95 E. Broadway, Yorkton, Sask. S3N 2V9.

Studio: 95 E. Broadway, Yorkton, Sask. S3N 2V9.

Telephone: 306-783-3685. **Telex:** 074-21512.

Technical Facilities: Channel No. 5 (76-82 MHz). Authorized power: 15-kw visual, 2.6-kw aural. Antenna: 534-ft. above av. terrain, 554-ft. above ground, 2275-ft. above sea level, lat. 51° 12' 20", long. 102° 43' 55".

Transmitter: 12-mi. W of Yorkton.

News Service: Broadcast News.

Ownership: Shamrock Television System Inc. Ronald L. Skinner, president.

Began Operation: June 19, 1958.

Represented (sales): Glen-Warren Broadcast Sales (Canada); Adam Young Inc. (U.S.).

Personnel:

R. L. SKINNER, president.
WILBUR A. WESTBY, vice president & general manager.
JOHN NUEFELD, local sales manager.
DON WALTERS, regional sales manager.
RICHARD NIEBERGALL, technical director.
GERRY PEPPLER, program director.
KIM BALOG, promotion director.
ROBERT SLYWKA, production manager.
LEANNA NEUFELD, operations manager.
BOB MALONEY, on-air staff director.

Highest 30 Sec. Rate: \$250.

BBM Weekly Reach (Spring 1989): 176,000.

SASKATCHEWAN REPEATER STATIONS

Alcot Trail—CITL-TV-10, Ch. 58, Mid-West TV Ltd. (CITL-TV, Lloydminster, Alta.) 10-w.

Alticane—CIPA-TV-1, Ch. 10, Prince Albert TV Inc. (CIPA-TV, Prince Albert) 23.8-kw.

Beauval—CBKBT, Ch. 7, CBC (CBKST, Saskatoon) 7.7-kw.

Bellegarde—CBKFT-9, Ch. 7, CBC (CBWFT, Winnipeg, Man.) 11.4-kw.

Big River—CKBI-TV-5, Ch. 10, Prince Albert TV Inc. (CKBI-TV, Prince Albert) 5-kw.

Buffalo Narrows—CBKDT, Ch. 11, CBC (CBKST, Saskatoon) 321-w.

Cluff Lake—CICL-TV, Ch. 8, Cluff Lake Welfare & Recreation Assn. (CBC Northern Service, N.W.T.) 10-w.

Colgate—CKCK-TV-1, Ch. 12, CKCK Bcstg. Ltd. Partnership (CKCK-TV, Regina) 15.1-kw.

Cumberland House—CBWIT-2, Ch. 9, CBC (CBWT, Winnipeg, Man.) 8.9-w.

Cypress Hills—CBCP-TV-2, Ch. 2, CBC (CJFB-TV, Swift Current) 2.45-kw.

Oebden/Pascal—CBKFT-3, Ch. 22, CBC (CBKFT, Regina) 2.9-kw.

Eastend—CJFB-TV-1, Ch. 2, Swift Current Telecasting Co. Ltd. (CJFB-TV, Swift Current) 5-kw.

Eastend—NEW, Ch. 13, Eastend Community TV Assn. (CISH-TV Shaunavon) 10-w.

Eirose—CKEL-TV-1, Ch. 7, Eirose TV Club (CJFB-TV, Swift Current) 5-w.

Eirose—CKEL-TV-2, Ch. 13, Eirose TV Club (CBKST, Saskatoon) 5-w.

Eirose—CKEL-TV-3, Ch. 11, Eirose TV Club (CFQC-TV, Saskatoon) 1-w.

Estevan-Weyburn—CIEW-TV, Ch. 7, Shamrock TV System Inc. (CICC-TV, Yorkton) 100-kw.

Estevan-Weyburn-Regina—CFSS-TV, Ch. 3, Shamrock TV System Inc. (CKOS-TV, Yorkton) 100-kw.

Fond du Lac—CBKAT-2, Ch. 10, CBC (CBUT, Vancouver, B.C.) 1.4-kw.

Ford Bay—CBKAT-1, Ch. 13, CBC (CBUT, Vancouver, B.C.) 190-w.

Fort Qu'Appelle—CBKT-3, Ch. 4, CBC (CBKT, Regina) 26-w.

Fort Qu'Appelle—CKTV-TV, Ch. 7, CKCK Bcstg. Ltd. Partnership (CKCK-TV, Regina) 241-w.

Fort Qu'Appelle—NEW, Saskwest TV Inc. (CFRE-TV, Regina).

Golden Prairie—CKMC-TV-1, Ch. 10, CKCK Bcstg. Ltd. Partnership (CKMC-TV, Swift Current) 106-kw.

Gravelbourg—CBKFT-6, Ch. 39, CBC (CBKFT, Regina) 23.5-kw.

Gravelbourg—CBKGT, Ch. 45, CBC (CBKT, Regina) 23.5-kw.

Greenwater Lake—CKBI-TV-3, Ch. 4, Prince Albert TV Inc. (CKBI-TV, Prince Albert) 3-kw.

Hudson Bay—CICC-TV-3, Ch. 11, Shamrock TV System Inc. (CICC-TV, Yorkton) 410-w.

Hudson Bay—CKOS-TV-2, Ch. 9, CBC (CKOS-TV, Yorkton) 700-w.

Humboldt—CICC-TV-4, Ch. 32, Shamrock TV System Inc. (CICC-TV, Yorkton) 10-w.

Ile-a-la-Croise—CBKCT, Ch. 9, CBC (CBKST, Saskatoon) 795-w.

Island Falls—CBWBT-2, Ch. 7, CBC (CBWT, Winnipeg, Man.) 2.2-kw.

La Loche—CBKDT-2, Ch. 13, CBC (CBKST, Saskatoon) 2.12-kw.

La Ronge—CBKST-2, Ch. 12, CBC (CBKST, Saskatoon) 60-w.

Leader—CKJC-TV-1, Ch. 13, Leader & District TV Society (CBKST, Saskatoon) 5-w.

Leader—CKJC-TV-2, Ch. 7, Leader & District TV Society (CFQC-TV, Saskatoon) 5-w.

Leoville—CBKFT-11, Ch. 31, CBC (CBKFT, Regina) 42.8-kw.

Leoville—CBKST-3, Ch. 12, CBC (CBKST, Saskatoon) 78.5-kw.

Maple Creek—CHAT-TV-2, Ch. 6, Monarch Bcstg. Co. Ltd. (CHAT-TV, Medicine Hat, Alta.) 10-w.

Maple Creek—CJHJ-TV, Ch. 14, Maple Creek Media Society Inc. (CFCN-TV, Calgary, Alta.) 20-w.

Marquis (Moose Jaw)—CKMJ-TV, Ch. 7, CKCK Bcstg. Ltd. Partnership (CKCK-TV, Regina) 55.4-kw.

Meadow Lake—CKSA-TV-1, Ch. 8, CBC (CKSA-TV, Lloydminster, Alta.-Sask.) 21.4-kw.

Montreal Lake—CBKST-5, Ch. 11, CBC (CBKST, Saskatoon) 1.2-kw.

Moose Jaw—CBKFT-10, Ch. 16, CBC (CBKFT, Regina) 859-w.

Moose Jaw—CBKT-1, Ch. 4, CBC (CBKT, Regina) 46-kw.

Nipawin—CKBI-TV-4, Ch. 10, CBC (CKBI-TV, Prince Albert) 8-kw.

Norquay—CICC-TV-2, Ch. 7, Shamrock TV System Inc. (CICC-TV, Yorkton) 42-kw.

Norquay—CKOS-TV-1, Ch. 13, CBC (CKOS-TV, Yorkton) 25-kw.

North Battleford—CBKFT-12, Ch. 41, CBC (CBKFT, Regina) 33-kw.

North Battleford—CFQC-TV-2, Ch. 6, CFQC Bcstg. Ltd. (CFQC-TV, Saskatoon) 16.8-kw.

North Battleford—CKBI-TV-2, Ch. 7, Prince Albert TV Inc. (CKBI-TV, Prince Albert) 43.7-kw.

Palmers—CBKDT-1, Ch. 8, CBC (CBKST, Saskatoon) 52.6-w.

Patuanak—CBKPT, Ch. 5, CBC (CBKST, Saskatoon) 82-w.

Pelican Narrows—CBWBT-3, Ch. 5, CBC (CBWT, Winnipeg, Man.) 1.9-kw.

Pinehouse Lake—CBKST-6, Ch. 10, CBC (CBKST, Saskatoon) 7.7-w.

Ponteix—CBCP-TV-3, Ch. 3, CBC (CJFB-TV, Swift Current) 18.5-kw.

Ponteix—CBKFT-7, Ch. 22, CBC (CBKFT, Regina) 24-kw.

Prince Albert—CBKFT-2, Ch. 3, CBC (CBKFT, Regina) 21.6-kw.

Rabbit Lake Campsite/Collins Bay—CFRL-TV, Ch. 12, The Tarmigan Club (CBC Northern Service, N.W.T.) 5-w.

Richmond Lake—CFQC-TV-3, Ch. 83, CFQC Bcstg. Ltd. (CFQC-TV, Saskatoon) 2-w.

Riverhurst—CJFB-TV-3, Ch. 10, Swift Current Telecasting Co. Ltd. (CJFB-TV, Swift Current) 710-w.

St. Brileux—CBKFT-4, Ch. 7, CBC (CBKFT, Regina) 155-w.

Saskatoon—CBKFT-1, Ch. 13, CBC (CBKFT, Regina) 298-kw.

Shaunavon—CBCP-TV-1, Ch. 7, CBC (CJFB-TV, Swift Current) 9-kw.

Shaunavon—CISH-TV, Shaunavon TV Assn. Inc.

Southend—CBKST-8, Ch. 13, CBC (CBKST, Saskatoon) 1000-w.

Spiritwood—CKBI-TV-6, Ch. 9, Shamrock TV System Inc. (CKBI-TV, Prince Albert) 5-kw. Requests change to Ch. 2, 9.9-kw.

Stanley Mission—CBKST-4, Ch. 8, CBC (CBKST, Saskatoon) 2.38-kw.

Star City/Melfort—CKBQ-TV, Ch. 2, CFQC Bcstg. Ltd. (CFQC-TV, Saskatoon) 11.5-kw.

Stony Rapids—CBKAT-3, Ch. 7, CBC (CBUT, Vancouver, B.C.) 2.13-kw.

Stranraer—CBKST-1, Ch. 9, CBC (CBKST, Saskatoon) 163-kw.

Stranraer—CFQC-TV-1, Ch. 3, CFQC Bcstg. Ltd. (CFQC-TV, Saskatoon) 10.3-kw.

Swift Current—CKMC-TV, Ch. 12, CKCK Bcstg. Ltd. Partnership (CKCK-TV, Regina) 50.8-kw.

Tisdale—CKBI-TV-7, Ch. 13, Prince Albert TV Inc. (CKBI-TV, Prince Albert) 34-w.

Uranium City—CBKAT, Ch. 8, CBC (CBUT, Vancouver, B.C.) 1.48-kw.

Val Marie—CJFB-TV-2, Ch. 2, Swift Current Telecasting Co. Ltd. (CJFB-TV, Swift Current) 5-kw.

Willow Bunch—CBKFT-8, Ch. 21, CBC (CBKFT, Regina) 26.4-kw.

Willow Bunch—CBKT-2, Ch. 10, CBC (CBKT, Regina) 65.8-kw.

Willow Bunch—CKCK-TV-2, Ch. 6, CKCK Bcstg. Ltd. Partnership (CKCK-TV, Regina) 9-kw.

Wollaston Lake—CJLK-TV, Ch. 9, Axe Lake Education & Communications Society (CBC English network, Ont.) 1-w.

Wynyard—CHSS-TV, Ch. 6, Shamrock TV System Inc. (CKOS-TV, Yorkton) 11-kw.

Wynyard—CICC-TV-1, Ch. 12, Shamrock TV System Inc. (CICC-TV, Yorkton) 140-kw.

Zenon Park—CBKFT-5, Ch. 21, CBC (CBKFT, Regina) 5.6-kw.

YUKON TERRITORY REPEATER STATIONS

Beaver Creek—CFBF-TV, Ch. 7, Beaver Creek Community Club (CBC English network, Ont.) 5-w.

Carcross & Tagish—CFZ-TV, Ch. 13, Carcross Community Club (CBC English network, Ont.) 5-w.

Carmacks—CFYC-TV, Ch. 13, Carmacks Community Club (CBC English network, Ont.) 5-w.

Dawson—CBDDT, Ch. 7, CBC (CBUT, Vancouver, B.C.) 10-w.

Destruction Bay & Burwash Landing—CFDB-TV, Ch. 9, Klwane Lake Athletic Assn. (CBC English network, Ont.) 5-w.

Elsa—CBKHT-1, Ch. 9, CBC (CBUT, Vancouver, B.C.) 10-w.

Faro—CBDBT, Ch. 8, CBC (CBUT, Vancouver, B.C.) 10-w.

Haines Junction—CFHJ-TV, Ch. 13, Shakkwak Valley Community Club (CBC English network, Ont.) 5-w.

Keno Hill—CBKHT, Ch. 13, CBC (CBUT, Vancouver, B.C.) 10-w.

Keno Hill—CKNH-TV, Ch. 5, Elsa Recreation Assn. (CBC English network, Ont.) 5-w.

Mayo—CBKHT-2, Ch. 7, CBC (CBUT, Vancouver, B.C.) 10-w.

Canadian TV Stations—Saskatchewan

Miles Ridge—CIMR-TV, Ch. 12, Beaver Creek Community Club (CBC English network, Ont.) 10-w.

Old Crow—CKRF-TV, Ch. 13, Old Crow Community Club (CBC English network, Ont.) 10-w.

Pelly Crossing—CFPC-TV, Ch. 12, Pelly Crossing Community Club (CBC Northern Service, N.W.T.) 5-w.

Ross River—CFRR-TV-1, Ch. 12, Ross River Community Assn. (CBC Northern Service, N.W.T.) 5-w.

Stewart Crossing—CFCS-TV, Ch. 9, Stewart Crossing Community Club (CBC English network, Ont.) 15-w.

Teslin—CFTN-TV-1, Ch. 13, Teslin Community Assn. (CBC English network, Ont.) 5-w.

Watson Lake—CBOAT, Ch. 8, CBC (CBUT, Vancouver, B.C.) 50-w.

Whitehorse—CFWH-TV, Ch. 6, CBC (CBUT, Vancouver, B.C.) 5-kw.

White River—CIMR-TV, Ch. 13, Beaver Creek Community Club.

International Directory of TV Stations and Sets

Based on Best Available Information from U.S. & Foreign Govt. Agencies and from Equipment Manufacturers and Other Trade Sources. Including Stations on Air, Under Construction, Planned and Operating Experimentally and Estimates of Sets-in-Use as of Aug. 1989. For American Forces Stations, see page B-298. For World TV Stations & Sets, see page B-304. For Characteristics of World Television Systems, see page B-295. For Channel Frequencies, see page B-293. For Color Television Systems in Use or Planned, see page B-299.

Afghanistan

(625-line standards, System B)
Color: PAL System

Sets in use: Not available.

Peoples Radio & TV Afghanistan P.O.
Box 544, Kabul. Ch. E-5. Construction began March 1977. Experimental broadcasting began March 1978.

Transmitters: One.
Note: Recent information not available.

Albania

(625-line standards, System D)
Color: SECAM System

Sets in use: 7,000

Radiodiffusion et Television Albanaise, Rue Conference de Peza 3, Tirana, Albania.

TIRANA—Ch. R-2. ERP 100 kw. 4 high power repeaters.

Transmitters: One.

Repeaters: 4.

Note: Recent information not available.

Algeria

(625-line standards, System B)
Color: PAL System

Sets in use: 1,140,000

Programs: One.

Radiodiffusion-Télévision Algérienne, 21 Blvd. des Martyrs, Algiers, Algeria. Tel. 60-23-00. Telex: 66101. Fax: 590270. French, Kabyle & Arabic language.

Personnel: Abdelker Brahimi, director general; Mohamed Melaika, deputy director; Youcef Nader, director, general administration; Mustapha Bennabi, director of information; Boualem Azibi, director of programming; Kamel Bendissari, director of production; Ahmed Bouhired, technical director; Rabia Hamimi, director of international relations.

Transmitters: 23.

Low power repeaters: 60.

Angola

(625-line standards, System I)

Sets in use: Not available.

Radiotelevisão Popular de Angola, RPA, Avenida dos Restauradores No. 128, P.O. Box 2604, Luanda. Tel. 35697. Telex: RPA AN 3238.

Personnel: Dr. Joao Urbano, chairman of the board of directors; Dr. Almeida Dias, deputy chairman; Jose Luandino Vieira, program manager; Joaquim de Carvalho, production service manager; Gastao de Jesus, chief engineer; Maria do Carmo Lucas, administrative director.

LUANDA—Ch. 9 (V-215.25, A-221.25). Transmitters 2 x 1 kw, ERP 2 kw. TV tape recording facilities.

Hours of operation: 8:30-10:00 p.m., daily.

Repeaters: 2 500 watt planned.

Note: Recent information not available.

Antigua

(525-line standards, System M)
Color: NTSC System

Sets in use: 5,000 black & white; 20,000 color

Networks: One.

Cable television service: One system serving 15,500 homes.

Antigua & Barbuda Broadcasting Services, ABS-TV, Scott's Hill, P.O. Box 1280, St. John's, Antigua, W. I. Tel. St. John's 20821.

Personnel: Hollis Henry, general manager.

Ownership: Government of Antigua.

Represented in U.S. by Intercontinental Services Ltd., New York; in Canada by Stovin-Byles Ltd., Toronto; in U.K. by Overseas Rediffusion Ltd., London.

ST. JOHN'S—Ch. 10 (V-193.25, A-197.75), transmitter 10 kw. Started June 1965.

Hours of operation: 5 p.m.-6 a.m.

Rates: Peak hour, 400 (U.S. dollars).

Transmitters: One.

Low power repeaters: One.

Arab Republic of Egypt

(625-line standards, System B)
Color: SECAM System

Sets in use: 3,850,000 black & white; 350,000 color

Programs: 2.

Egyptian Radio & TV Union, Radio & TV Building, Corniche El-Nil, Maspero, Cairo 1186, Egypt. Mailing Address: P.O. Box 552, Attaba Square, Cairo. Tel. 757155. Telex: 92152. Cable: Kahivision.

Personnel: Safwat El-Sherif, Minister of Information; Hussein Enan, president of radio & TV union; Farouk Ibrahim Ali, chairman of broadcast engineering sector; Samia Sadek, chairman of TV program sector; Mohamed Abd-El-Fatah, chairman of economic sector & secretary general.

Hours of operation: First program—8:00-11:00 & 13:00-21:00, Mon.-Thurs. & Sat.; 7:00-21:00, Fri. & Sun. Second program—11:00-21:30, Mon.-Thurs. & Sat.; 7:00-21:00, Fri. & Sun.

Rates: Spot 60 sec., 1,800; 45 sec., 1,400; 30 sec., 1,000; 20 sec., 600; 10 sec., 300 (U.S. dollars).

Transmitters: 49.

Satellite earth station: Transmit/receive in operation.

Argentina

(625-line standards,
U.S. channeling, System N)
Color: PAL System

Sets in use: 5,500,000 black & white; 500,000 color

Cable television service: 2 companies serving approximately 15,000 subscribers in Buenos Aires & surrounding suburbs.

Asociacion de Teleradiodifusoras Argentinas (ATA), Av. Cordoba 323, 6°A, 1054 Buenos Aires. Tel. 32-4219.

Personnel: Eduardo Oscar Farley, president.

Transmitters: 35.

Note: Recent information not available.

Australia

(Modified 625-line standards, System B)
Color: PAL System

Sets in use: 96,000 black & white; 5,011,000 color

Programs: 5; 3 commercial, 2 government non-commercial.

Australian Broadcasting Corporation, 150 William St., G.P.O. Box 9994, Sydney, N.S.W. 2001, Australia. Tel. (02) 339-0211; 356-6362 (international relations). Telex: 26506. Fax: 356-5305.

Personnel: Robert Somerville, chairman; David Hill, managing director; Stuart Revill, asst. managing director; Grahame Reynolds, director, TV; Malcolm Long, director, radio; Peter Bamett, dir., Australia radio; John Thomson, acting dir., concert music; Julie Steiner, acting dir., mktg.; Harold Wall, general manager, human resources; Norman Lamerton, dir., resources planning & systems; Gerald Moriarty, assistant managing dir. (Res); Keith Jackson, general manager, corporate relations; Helen Mills, dir., corporate policy & planning.

U.S. Representatives: Martin Debelle, correspondent, North America, Suite 1700, One Rockefeller Plaza, New York, NY 10020. Tel. 212-757-1177. Telex: (23) 234 829 or 425813. Fax: 212-247-2095. Warwick Buetler, Suite 702, 2030 M St. NW, Washington, DC 20036. Tel. 202-466-8575. Telex: (23) 200464, Fax: 202-775-9308.

Transmitters: 84.

Low Power Repeaters: 198.

Federation of Australian Commercial Television Stations, 41 Avenue Rd., Mosman, N.S.W. 2088. Tel. 960-2622. Fax: 969-3520. An association of the independent commercial telecasters in Australia.

Personnel: David Morgan, federal director & chief executive; R. Barton, deputy federal director; C. Graham, dir., industrial relations; T. Bean, manager, commercial acceptance division; N. Curtis, legal officer; A. Stewart, information resources manager; E. Mitchim, engineer.

U.S. Representatives: Ken Burslen, Suite 770, 10100 Santa Monica Blvd., Los Angeles, CA 90067. Represents Network 10 Australia (Ch. 10, Sydney, Melbourne & Adelaide, Ch. 0, Brisbane). Nine Network, c/o Jan Maher, Suite 500, 90025 Sunset Blvd., Los Angeles, CA 90025. Represents Nine Network (Ch. 9, Sydney, Melbourne, Brisbane & Adelaide). Amalgamated TV Services Pty. Ltd., c/o Zane Bair, Suite 2060, 10100 Santa Monica Blvd., Los Angeles, CA 90067. Represents Seven Network (Ch. 7, Sydney, Melbourne, Brisbane & Adelaide).

Hours of operation—Typical metropolitan station: 24 Hrs. Typical station in large provincial city: 7:00 a.m.-midnight. Typical station in small provincial city: 10:30 a.m.-11:30 a.m.

Rates (typical metropolitan): Peak 10 sec., 2000; 30 sec., 2917; 60 sec., 5600. Low 10 sec., 230; 30 sec., 370; 60 sec., 690 (Australian dollars).

Rates (typical large provincial): Peak 10 sec., 390; 30 sec., 670; 60 sec., 1100. Low 10 sec., 85; 30 sec., 150; 60 sec., 240 (Australian dollars).

Rates (typical small provincial): Peak 10 sec., 85; 30 sec., 150; 60 sec., 210. Low 10 sec., 40; 30 sec., 80; 60 sec., 125 (Australian dollars).

Transmitters: 56.

Repeaters: 149.

Low Power Repeaters: 435.

Satellite earth stations: 10 transmitting.

Austria

(625-line standards, Systems B & G)
Color: PAL System

Sets in use: 351,000 black & white; 2,331,000 color

Programs: 2.

Cable television service: 250 systems serving 430,000 subscribers.

Oesterreichischer Rundfunk, ORF, Wuerzburggasse 30, 1136 Vienna. Tel. 82 91 0. Telex: 133601. Fax: 82912200.

Personnel: Thaddeus Podgorski, general administrative officer; Ernst Grissehammer, superintendent of radio programs; Johannes Kunz, superintendent of TV information; Ernst Wolfram Marboe, superintendent of TV programs; Heinz Doucha, technical director; Dr. Peter Radel, administrative director; Paul Lendvai, shortwave service director; Gerhard Zeiler, secretary general.

Studio superintendents: Karl Hofer, Burgenland; Heinz Felsbach, Kaernten; Dr. Paul Twaroch, Niederosterreich; Dr. Hannes Leopoldseder, Oberosterreich; Friedrich Urban, Salzburg; Dr. Rudolf Nagiller, Tirol; Wolfgang Lorenz, Steiermark; Dr. Leonhard Palmichl, Vorarlberg; Othmar Urban, Vienna.

Hours of operation: First channel, 9 a.m.-1:30 p.m. & 4:30-12 p.m., Mon.-Fri.; 9 a.m.-1:30 p.m. & 2:30-12 p.m., Sat.; 9:00 a.m.-1:30 p.m. & 2:30 p.m.-12:00 a.m., Sun. Second channel, 4 p.m.-1:30 p.m.,

International TV Directory

Mon.-Fri.: 2:30 p.m.-1:30 a.m., Sat.: 9 a.m.-12 a.m., 3:00 p.m.-1:30 a.m., Sun. TV tape recording facilities. Color telecasting began Jan. 1969.
Rates: Peak 30 sec.: 201,000 (Austrian Schillings).
Transmitters: 40.
Repeaters: 864.
Low power repeaters: 512.

Azores

(See Portugal)

Bahamas

(525-line standards, System M)
Color: NTSC System

Sets in use: 50,000

Cable television service: One system serving Freeport, Grand Bahama.

Direct broadcasting satellite: Planned.

Broadcasting Corp. of the Bahamas, P.O. Box N-1347, Centreville, Nassau. Tel. (809) 32-24623.

Personnel: Calsey W. Johnson, general manager; Louis W. A. Hanchell, deputy general manager; Edison E. Bethel, special projects manager; Patric Walkes, sales director; Gregory Lampkin, program director; Lithera Millar, production director; Marshall Orr, financial controller; Mike Smith, director, research & archives; Michael Thompson, director of engineering.

Represented in U.S.: Intercontinental Services Ltd.

NASSAU—ZNS-TV, Broadcasting Corp. of the Bahamas, Ch. 13 (Commercial). Transmitter 5 kw, ERP 50 kw. Started 1977.

Rates: Peak hour, 1,000; 30 sec., 69.50 (Bahamian dollars).

Transmitters: One.

Bahrain

(625-line standards, System B)
Color: PAL System

Sets in use: 50,000 black & white; 150,000 color

Programs: 2.

Bahrain Television, Ministry of Information, P.O. Box 1075, Manama, Bahrain, Arabian Gulf.

Personnel: Dr. Hala Al-Umran, asst. under-secretary for radio & TV; Fowzia Zainal, superintendent of programs.

ISA TOWN—Ch. E-4. Transmitter 25 kw.

ISA TOWN—Ch. E-55. Transmitter 55 kw.

Hours of operation: 16:00-24:30.

Rates: Peak 60 sec., 225; 45 sec., 195; 30 sec., 160; 20 sec., 130 (Bahrain Dinars).

Transmitters: 2.

Satellite earth stations: Transmit/receive in operation.

Bangladesh

(625-line standards, System B)
Color: PAL System

Sets in use: 338,927 black & white; 81,483 color

Networks: One.

National Broadcasting Authority of Bangladesh, NBAB, NBA House, Shahbag Ave, Dhaka-2, Bangladesh. Tel. 502150, 400030. Telex: 65624. Cable: Broadcasts Dhaka.

Personnel: Saiful Bari, chairman.

Bangladesh Television, BTV, Television Bhaban, Rampura, Dhaka-17, Bangladesh. Tel. 400131-9. Telex: 65624 BTV BJ DHAKA. Cable: BATEEVEE Dhaka.

Personnel: Saiful Bari, chairman; Mustafa Monwar, deputy director general, programs; S. M. Nousher Ali, chief engineer; S. D. Khan, chief engineer, planning & development; M. A. Wahed, chief engineer, operation & maintenance; Chowdhury Fakhruzzaman, director, administration; Kutubuddin Ahmed, director, finance; Abdullah-Al-Mamun, director, international relations, foreign programming & liaison; Anwar Hussain, director, design; Ghulam Mustafa, director, photography; Esrarul Haque, director, sales; Atiqul Haque Chowdhury, director, programs; Mustafizur Rahman, director, video unit; Barkat Ullah, director, development program unit; Mominul Haque, director population program sales; Nawazish Ali Khan, program executive; Anisur Rahman, Syed Lutfi Ali, Zahirul H. Islam & Abul Kalam Patwary, senior engineers; Nurul Islam, deputy director, general news; M. A. Naser, director, news; Faruque Alamgir, chief news editor.

DHAKA—Ch. E-9. Transmitter 50 kw, ERP 60 kw. Ch. E-6. Transmitter 6 kw, ERP 42 kw. Originates programs. TV tape recording facilities. Started Dec. 25, 1964.

Personnel: Mustafa Kamal Syed, general manager; Badrunnessa Abdullah, Musa Ahmed, Zia Anshari, Kazi Abu Zafar Hassan Md. Siddiqui & Kazi Kyum, program managers; Abdul Quadir & Fazul Huq, Motiur Rahman, Saifullah & Mohidul Huq Chowdhury, engineering managers; Keramat Mowla, chief designer; Syed Mahmood Ahmed, chief cameraman.

CHITTAGONG—Ch. E-5. Transmitter 15 kw.

KHULNA—Ch. E-11. Transmitter 90 kw.

MYMENSINGH—Ch. E-12. Transmitter 398 kw.

NOAKHALI—Ch. E-12. Transmitter 398 kw.

NATORE—Ch. E-8. Transmitter 90 kw.

RANGPUR—Ch. E-6. Transmitter 360 kw.

SYLHET—Ch. E-7. Transmitter 136 kw.

Hours of operation: Ch. 9, 17:00-23:45, daily; 13:00-23:45, Fri.

Rates: Peak hour, \$1091; 30 sec., \$137.00 (U.S. dollars).

Transmitters: 8.

Repeaters: One.

Low power repeaters: One.

Satellite earth stations: One transmitting, one receiving.

Barbados

(525-line standards, System M)
Color: NTSC System

Sets in use: 45,000 black & white; 15,000 color
Networks: One.

CBC-TV, Caribbean Broadcasting Corp., P.O. Box 900, Bridgetown, Barbados, W.I. Tel. 809-429-2041; 809-436-6637. Telex: 2560 CABROCO WB. Cable: CABROCO.

Personnel: Dr. Chamberlain Hope, chairman of the board; Sam Taitt, general manager; Tony Cumming, deputy general manager, broadcast services; Olwen Cumberbatch, program manager, TV; Zaida Gibson, deputy general manager, TV; Glyne Husbands, chief engineer.

BRIDGETOWN—Ch. 9 (V-187.25, S-191.75). Transmitter 10 kw, ERP 90 kw. Ch. 14 (V-471.25, S-475.75). Transmitter

100 watts, ERP 1 kw. Ch. 18 (V-495.25, S-499.75). Transmitter 100 watts, ERP 1 kw. Ch. 22 (V-519.25, S-523.75). Transmitter 100 watts, ERP 1 kw. TV tape recording facilities. Started Dec. 1964.
Note: Ch. 14, Ch. 18 & Ch. 22 are scrambled pay services carrying CNN, ESPN & movies.

Hours of operation: 11 hours weekdays; 15.5 hours Sat.; 15 hours Sun.

Rates: Peak one hour, 3,892; peak 30 sec., 497 (Barbados dollars).

Transmitters: 4.

Satellite earth stations: Receive only, 2 in operation.

Belgium

(625-line standards, Systems B & H)
Color: PAL System

Sets in use: 752,539 black & white; 2,230,647 color

Programs: 4.

Cable television service: 40 systems serving 2,663,000 subscribers.

Radio-Television Belge de la Communauté Culturelle Française RTBF, Cite de la R.T.B.F., Boulevard August Reyers 52, B-1040, Brussels. Tel. 02/737.21.11. Telex: 21437. Fax: 7361426.

Personnel: Robert Stephane, administrator general; Georges Leonard, acting director of general affairs; Pierre Devos, director of information; Alain Dehon, chief engineer; Raymond Housseux, chief engineer (equipment); Philippe Dasnot, director of radio; Georges Konen, director of television.

Broadcasting in French language.

Networks: 2.

Transmitters: 10.

Low power stations: 9.

Belgische Radio en Televisie, BRT, Omroepcentrum, A. Reyerslaan 52, 1040, Brussels. Tel. 02/737.31.11.

Personnel: Cas Goossens, administrator general; Michel Gewillig, director general, technical services; Hubert Hermans, director general, television; Piet van Roo, director general, radio; Josef Coolsaet, director, international relations.

Broadcasting in Dutch language.

Hours of operation: 15:30-23:00, weekdays; 10:00-23:00, Sun.

Networks: 2.

Transmitters: 9.

Repeaters: 3.

Satellite earth stations: 2 in operation.

Belize

Sets in use: 12,000

BELIZE CITY—Receives U.S. TV signals from satellites.

Benin

(625-line standards, System K)
Color: SECAM System

Sets in use: 30,000 black & white; 45,000 color

Office de Radiodiffusion et de Television du Benin, B.P. 366, Cotonou. Tel. 312041/301096/301417/300628/301716/300065.

Personnel: Nicolas Benon, general director of ORTB; Sebastien Agbota, vice general director; Adam Tessi Boni, financial &

administrative director; Michele Badarou, director of television; Didier Falade, chief of central programming services, TV; Marcellin Iloguagbe, chief of technical services, TV.

COTONOU—Ch. 4. ERP 10 kw.

PARAKOU—Ch. 6. ERP 10 kw.

Rates: Peak hour, 1,500; 30 sec., 750 (U.S. dollars).

Transmitters: 2.

Low power repeaters: One.

Satellite earth station: Transmit/receive.

Bermuda

(525-line standards, System M)
Color: NTSC System

Sets in use: 3,000 black & white; 24,000 color

Networks: 2.

Cable television service: One system serving 2,800. Started June 1989.

Bermuda Broadcasting Co. Ltd., ZBM-TV, No. 6 Fort Hill Road, Prospect, Devonshire DV-04. Mailing address: P.O. Box HM 452, Hamilton, HN BX, Bermuda. Tel. 809-29-52828. Fax: 809-295-4282.

Personnel: Malcolm R. Fletcher, general manager; Edward Smith, marketing manager; Bryan Lodge, program manager; Delano Ingham, operations manager; Ulrick Richardson, news manager; Shirley Edness, traffic supervisor; Leola Stovell, sales supervisor.

Represented in U.S. by: Intercontinental Services Ltd., New York; in U.K. by Airtime International, London.

PROSPECT, DEVONSHIRE—Ch. 10 (V-193.25, A-197.75). Transmitter 2 kw, ERP 18 kw. TV tape recording facilities. Started Jan. 1958. Programming affiliate: CBS. Ch. 7 Transmitter 2.5 kw, ERP 28 kw.

Hours of operation: Ch. 10, 24 hours, Monday-Thursday; 7 a.m.-3 a.m., Friday; 9 a.m.-2 a.m. Saturday; 8:30 a.m.-12:30 a.m., Sunday. Ch. 7, 6 a.m.-midnight, daily.

Rates: Ch. 10, Peak hour, 990; 30 min., 550; 15 min., 385; 10 sec., 110. Ch. 7, 10 sec., 35 (Bermuda dollars).

Transmitters: 2.

Satellite earth stations: Receive only, 6 in operation.

Bolivia

(525-line standards, System N)
Color: NTSC System M

Sets in use: 1,200,000 black & white; 600,000 color

Direct broadcasting satellite: Planned.

TV Boliviana, Empresa Nacional de Television Boliviana, Casilla 900, La Paz, Bolivia.

Personnel: Julio Barragan Calvimontes, director general; Gaston Prudencio B., director of administration; Carlos Soria Galvarro, director of programming & production; Jose Luis Fernandez, chief technical director; Pastor Gernio, technical director.

LA PAZ—Ch. 7. ERP 2 kw.

Sistema Integrado de Television Universitaria, Av. 6 de Agosto, Box 21982, La Paz 359298. Tel. 361183.

Personnel: Carlos Soria Galvarro, director general; Ivan Rodrigo Mendizabal, production manager; Boris Rodriguez, technical manager; Alberto Valencia, technical consultant.

COBIJA—Ch. 5. ERP 100 w.
COCHABAMBA—Ch. 11. ERP 1 kw.
LA PAZ—Ch. 13. ERP 2 kw. Started Dec. 24, 1980. TV tape recording facilities.
ORURO—Ch. 13. ERP 100 w. (dark)
POTOSI—Ch. 9. ERP 100 w.
SANTA CRUZ—Ch. 11. ERP 10 kw.
SUCRE—Ch. 12. ERP 100 w.
TARIJA—Ch. 8. ERP 1 kw.
TRINIDAD—Ch. 10. ERP 100 w.
 Hours of operation: 16:00-23:30 daily.
 Rates: Peak hour, 500; 30 sec., 22.50 (U.S. dollars).
 Transmitters: 7.
 Low power repeaters: 2.
 Satellite earth station: Transmit/receive.

Bophuthatswana
 Color: PAL System

Sets in use: 40,000 black & white; 55,000 color
 Networks: One.
 Direct broadcasting satellite: Transmit/receive. Started June 1989.
Bophuthatswana Broadcast TV, Private Bag X2150, Mmabatho 8681. Tel.: (01401)289111. Telex: 3017 BP; 3156 BP. Fax: (01401) 26009. Started Dec. 1983.
Personnel: Jonathan Procter, director-general; Richard R. Minton, dir., television; Richard S. Magau, head of programming; D. G. Stewart, dir., technical; Gabriel Majatadi, head of educational television; Regina Nkaletse, public relations.
Transmitters: Brixton, Ch. 37; Ganyesa, Ch. 42; Itsoeng, Ch. 59; Kameeldrift, Ch. 36; Kuruman, Ch. 56; Mabopane, Ch. 44; Madibogo, Ch. 55; Makadima, Ch. 54; Mmabatho, Ch. 24; Moreteletse, Ch. 26; Motswedi, Ch. 45; Pilaesburg, Ch. 57; Taung, Ch. 39; Thabancho, Ch. 67.
 Hours of operation: 45-48 per week.
 Rates: Peak hour, 1,150; 30 sec., 300 (U.S. dollars).
 Transmitters: 14.
 Satellite earth station: Receive only.

Brazil
 (525-line standards, System M)
 Color: PAL System

Sets in use: 14,000,000 black & white; 30,000,000 color
 Networks: 5; 4 commercial, one non-commercial educational.
Rede Bandeirantes/TV Bandeirantes, Rua Radianes, 13, 05699, P.O. Box 372, Sao Paulo, SP. Tel. 842-3011. Telex: 56375 RTBA BR. 81680 RTBA BR. 53306 RTBA BR. 80594 PAMM BR. Fax: 814-2420; 842-3067.
Personnel: Joao Jorge Saad, president; Joao Carlos Saad, vice president; Jose Roberto Maluf, international director; Miguel Cipolla, superintendent of engineering; Ricardo Saad, superintendent of administration; Rubens Furtado, superintendent of programming; Sergio Armando Cruz Marcandes, network director.
 All stations commercial except Govt.-owned outlets.
Full power stations: Altamira, PA, Ch. 8; Alta Floresta, MT, Ch. 7; Araguaiana, TO, Ch. 13; Barra Mansa, RJ, Ch. 8; Belem, PA, Ch. 4; Belo Horizonte, MG, Ch. 7; Blumenau, SC, Ch. 7; Brasilia, DF, Ch. 4; Campina Grande, PB, Ch. 5; Campo Grande, MS, Ch. 13; Caruaru, PE, Ch. 12; Cascavel, PR, Ch. 6; Criciuma, SC, Ch. 9; Cuiaba, MT, Ch. 8; Curitiba, PR, Ch. 6; Dourados, MS, Ch. 5; Florianopolis, SC,

Ch. 6; Fortaleza, CE, Ch. 12; Foz do Iguacu, PR, Ch. 10; Goiania, GO, Ch. 13; Gurupi, TO, Ch. 13; Itajai, SC, Ch. 10; Ituiutaba, MG, Ch. 12; Londrina, PR, Ch. 7; Macapa, AP, Ch. 4; Manaus, AM, Ch. 13; Maraba, PA, Ch. 10; Maringa, PR, Ch. 16; Natal, RN, Ch. 3; Paranaagua, PR, Ch. 13; Ponta Grossa, PR, Ch. 7; Pres. Prudente, SP, Ch. 10; Porto Alegre, RS, Ch. 10; Porto Velho, RO, Ch. 13; Recife, PE, Ch. 9; Rio Branco, AC, Ch. 13; Rio De Janeiro, RJ, Ch. 7; Salvador, BA, Ch. 7; Sao Luiz, MA, Ch. 6; Sao Paulo, SP, Ch. 13; Taubate, SP, Ch. 6; Teresina, PI, Ch. 5; Uberaba, MG, Ch. 13; Uberlandia, MG, Ch. 10; Vitoria, ES, Ch. 10; Volta Redonda, RJ, Ch. 5.

Low power repeaters: 645.
Satellite earth stations: Transmit/receive, 2 in operation; receive only, 32 in operation.
Rede Globo/TV Globo, Rua Lopes Quintas, 303, Jardim Botânico, Rio de Janeiro, RJ. Tel. 294-7732. Telex: 22795 TVGB BR. 31616. TVGB BR. 31775 TVGB BR. 23131 TVGB BR. Fax: 294-2042.
Personnel: Roberto Marinho, president; J. B. de Oliveira Sobrinho, superintendent of programs and production; Ives G. Alves, commercial director; Luiz Eduardo Borgerth, international director.
Rede Record/TV Record, Avenida Miruna 713, Indianapolis, Sao Paulo, SP. Tel. 542-9000; Telex: 22245.
Personnel: Paulo Machado de Carvalho, president; Paulo Machado de Carvalho Filho, executive director; Alfredo Machado de Carvalho, international director.
Rede Manchete/TV Manchete, Rua do Russel 766, Gloria, Rio de Janeiro, RJ. Tel. 265-2012; Telex: 21525 BLOC BR.
Personnel: Adolpho Bloch, president; Expedito Grossi, director general; Pedro Jack Kapeller, international director.

Rede SBT/TVS (Sistema Brasileiro De Televisao), Rua Dona Santa Veloso, 575 Vila Guilherme, Sao Paulo, SP. Tel. 292-2779; Telex: 37893 SBTV BR. 63086 SBTV BR.
Personnel: Guilherme Stolar, president; Jose Eduardo Marcondes, international director.
Transmitters: 198 (179 commercial, 19 educational).
Low power repeaters: 6,181.
Satellite earth stations: Transmit/receive, 5 in operation; receive only, 154 in operation.

British Virgin Islands
 (525-line standards, System M)
 Color: NTSC System

Sets in use: 1,300
Networks: One.
Television West Indies Ltd., P.O. Box 34, Broadcast Peak, Chawell, Tortola, BVI.
Transmitters: One.
Note: Recent information not available.

Brunei Darussalam
 (625-line standards, System B)
 Color: PAL System

Sets in use: 3,000 black & white; 58,500 color
Networks: One.
Radio Television Brunei, Department of Broadcasting and Information, Bandar Seri Begawan, Brunei Darussalam. Tel. 02-43111. Telex: BRUNEI BU 2311/2.
Personnel: Pg. Badaruddin Pg. Ghani, director; Hj. Aiidin Hj. Othman, deputy director, broadcasting; Pg. Hj. Mohd Yassin Pg. Hj. Othman, deputy director, information; Pg. Ismail Pg. Mohamed, head of programs; Sapawi Bolhassan, superintendent engineer; Zainal Tinggal, chief news editor.
ANOULAU—Ch. E-8 (V-196.25, A-201.75). Transmitter 20 kw, ERP 270 kw. Started Sept. 1976.
BANDAR SERI BEGAWAN—Ch. E-5 (V-175.25, A-180.75). Transmitter 10 kw, ERP 135 kw. TV tape recording facilities. Started July 9, 1975.
 Hours of operation: 4:00 p.m.-11:45 p.m., Mon.-Thur. & Sat.; 12:00 noon-11:45 p.m., Fri.; 9:00 a.m.-11:45 p.m., Sun. & holidays.
 Rates: Peak one hour, 2,615; peak 30 sec., 540 (Brunei dollars).
Transmitters: 4.
Satellite earth stations: One transmitting, one receiving.

Bulgaria
 (625-line standards, Systems D & K)
 Color: SECAM System

Sets in use: 1,650,000 black & white; 250,000 color
Programs: 2.
Bulgarska Televisia, San Stefano 29, Sofia 4. Tel. 46-81. Telex: RBG 22581.
Personnel: Ivan Slavkov, director general; Kiril Vasilev, deputy director general, programs; Nikolai Antonov, deputy director general, technical department; Atanas Taskov, sales manager & film buyer; Ivan Kovachev & Petko Vasilev, chief engineers; Ivan Vargov, head, international relations.
SOFIA—Ch. R-7. ERP 50 kw. TV tape recording facilities. Started Nov. 7, 1959.
 Hours of operation: First channel, 8 hrs. daily; 2nd channel, 7 hrs. daily.
Transmitters: One.
Repeaters: 12.
Low power repeaters: 221.

Burkina Faso
 (625-line standards, System D)

Sets in use: 7,700
Cable television service: One system serving more than 700 subscribers.
Radiodiffusion Television Voltaique, Ministry of Information, P.O. Box 511, Ouagadougou. Tel. 22-14, 22-15, 22-16.
Personnel: Paul Ismael Ouedraogo, director of radio & television; Jean Modeste Ouedraogo, technical director; Konate Karim, head of programs; Kida Tapsoba, head of information; Joachim Zongo, head of rural radio; Sanogoh Odette, head of Voltavision.
OUAGADOUGOU—Ch. R-4. Transmitter 50-w, ERP 750-w. Started Aug. 1963. Ceased operation Jan. 1966. Later resumed service.

Hours of operation: 3 hours, 4 days a week.
Transmitters: One
Note: Recent information not available.

Burma
 (See Union of Myanmar)

Burundi
 (625-line standards, System K)
 Color: SECAM System

Sets in use: N.A.
Television Nationale du Burundi, B.P. 1900, Bujumbura, Burundi.
Personnel: Donotien Nahimana, director general radio & television of Burundi; Marc Nkunzimana, director, television; Leonidas Hakizimana, chief, technical service; Lucien Rukevya, chief, program service; Athanase Nhyanogeye, chief, news service.
BUJUMBURA—Ch. K-25. ERP 5 kw.
MANGA—Ch. K-9.
Rates (peak): Hour, 60,000; 30 sec., 3,000 (Burundi francs).
Transmitters: 2
Satellite earth station: Receive only.

Cambodia
 (See Kampuchea)

Cameroon
 (625-line standards, System B)
 Color: PAL System

Sets in use: 50,000 black & white; 300,000 color
Networks: One.
Direct broadcasting satellite: Planned.
Cameroon Radio-Television Corp., P.O. Box 1634, Yaounde, Cameroon.
Personnel: Professor Gervais Mendoze, general manager.
Rates: Peak hour, 1,750; 30 sec., 600 (CFA francs).
Transmitters: 21.
Repeaters: 11.
Satellite earth stations: Two in operation.

Canada
 (525-line standards, System M)
 Color: NTSC System
 (For stations, see Canadian Station Directory)

Sets in use: 2,887,000 black & white; 8,793,000 color
Cable television service: 1,775 systems in operation.

Canary Islands
 (See Spain)

International TV Directory

Central African Republic

(625-line standards, System K)
Color: SECAM System

Sets in use: 5,500 black & white; 1,500 color
Networks: One.

**Radiodiffusion-Television Centrafri-
caine,** B.P. 940, Bangui, Central African
Republic. Started Feb. 1974.

Personnel: Joaquim Da Silva Nzengue,
Minister of Communications; Hubert Mary
Djama, secretary general; Patrice Yan-
zenga, director general of television.

Rates: Peak 30 sec., 1400 (French francs).
Transmitters: One.

Low power repeaters: 2.

Satellite earth station: Receive only.

Chad

Sets in use: N.A.

**NDJAMENA—Radiodiffusion-Television Na-
tionale Tchadienne,** B.P. 892, Ndjama,
Tchad. Tel. 2273.

Transmitters: One

Note: No additional or current information
available.

Chile

(525-line standards, System M)
Color: NTSC System

Sets in use: 1,831,000 black & white;
737,000 color

Networks: 4.

Cable television service: One system in
operation serving 5000. Started July 1989.

**TV Chile, Television Nacional de
Chile,** Bellavista 0990, Casilla Postal
16.104, Correo 9, Santiago, Chile. Tel.
774552. Telex: 35.20.181 TVC.

Personnel: Alejandro Briones, director gen-
eral; Patricia Guzman, director of press;
Alfonso Infante, technical manager; Jorge
Serrano, commercial manager; Carlos
Pinto, manager, administration & finances;
Carlos Humeres, production manager.

Rates: Peak 30 sec., 2500.

Transmitters: 19.

Repeaters: One.

Low power repeaters: 96.

Satellite earth stations: One transmitting, 26
receiving.

**Corporacion de Television de la
Universidad Catolica de Chile,** Cau-
polican 491, Concepcion. Tel. 26051.

CONCEPCION—Ch. 5 (V-75.25, A-81.75).
Transmitter 5 kw, ERP 60 kw. TV tape
recording facilities. Started Feb. 1973.

SANTIAGO—Ch. 7. Transmitter 4 kw, ERP 46
kw. TV tape recording facilities. Originates
TV Chile programming. Started Sept.
1969.

Hours of operation: Noon-midnight, daily.
Rates: Peak 60 sec., 85; 30 sec., 54; 20
sec., 42; 10 sec., 31 (U.S. dollars).

**Corporacion de Television de la
Universidad Catolica de Chile,** Ines
Matte Urrejola 0848, Box 14,600, San-
tiago, Chile. Tel. 251 4000. Telex: 440182
TRECE CZ.

Personnel: Eleodoro Rodriguez Matte, ex-
ecutive director; Jorge Fernandez Parra,
secretary general; Manuel Vega Rodriguez,
administration & financial director; Alfredo
Abba Martinez, program director; Ruby
Anne Gumpertz Smith, production director;
Jorge Edwards Marchant, sales manager;

Rafael Richard Mercado, engineering di-
rector; Herman Zamora Leverton, transmis-
sion director.

SANTIAGO—Ch. 13 (V-211.25, A-215.75).
Transmitter 17.5 kw, ERP 135 kw. TV tape
recording facilities. Started Oct. 1958.

Hours of operation: 10:30-00:30 a.m., daily.
Rates: Peak 30 sec., 581,500 (Chilean
Pesos).

Networks: 2.

Transmitters: 16.

Repeaters: 6.

Low Power Repeaters: 19.

Satellite earth stations: Transmit/receive, 3
in operation.

Universidad de Chile, Ines Matte Urrejola
0825, Santiago. Tel. 377851. Telex:
340492 tvuch-ck.

Personnel: Juan de Dios Vial Larrain, presi-
dent; Juan Pablo O'Ryan Guerrero, execu-
tive vice president; Alejandro Olivos
Cabrera, production manager; Vicente
Lyon Correa, programming executive; An-
dres Raggio Rodriguez, commercial man-
ager; Jaime Sancho Martinez, engineering
manager; Hector Diaz Verdugo, director of
administration & finance.

SANTIAGO—Ch. 11 (V-187.25, A-191.75).
Transmitter 5 kw, ERP 60 kw. TV tape
recording facilities. Started Nov. 1960.

Hours of operation: 7:00 a.m.-11:50 p.m.,
daily.

Rates: Peak 30 sec., 1,800 (U.S. dollars).
Ch. 5, Concepcion; Ch. 13, Santiago.

China

(625-line standards, System D)
Color: PAL System

Sets in use: 75,000,000

Networks: 3.

All stations are owned by the Government.

**Bureau of Radio & Television Indus-
try,** P.O. Box 4706, Beijing, People's
Republic of China. Tel. 484031.

Personnel: Han Zhi-Chuan, senior engineer,
deputy director; Sun Feng, vice director;
Yu Zicai, division of foreign affairs.

China Central Television (CCTV), 2
Fuxingmenwai St., Beijing, China.

Personnel: Wang Feng, director.

Transmitters: 202.

Repeaters: 2050.

Republic of China (Taiwan Province)

(525-line standards, System M)
Color: NTSC System

Sets in use: 860,000 black & white;
5,800,000 color

**BET 21, Taiwan Television Enterprise
Ltd.,** No. 10, Pa Te Road, Sec. 3, Taipei.
Tel. 7711515. Telex: 25714. Fax: 02-741-
3626.

Personnel: Ching-Teh Hsu, chairman; Wal-
ter C. H. Wang, president; Wei-Yung Lee,
executive vice president; Shen-Wen Lee,
vice president; Hsiang-Chuan Hsiung, vice
president; To-Hui Yang, manager, engi-
neering department; Wen-Lung Liu, man-
ager, business department; Nancy Hu, film
buyer; Victor S. T. Chang, manager, news
department; Jason Liao, manager, sports
department; Sheng Chu-Yu, manager, pro-
gram department; Ting-Wu Hsiung, man-
ager, personnel department.

CHU-TZU SHAN—Ch. 7, Transmitter 20 kw,
ERP 282/95/95 kw.

TA-SUNG-CHIA—Ch. 12, ERP 162/136/6.5
kw.

CHUNG-LIAO—Ch. 7, ERP 136/165/5.5 kw.

HWA-LIEN—Ch. 7, ERP 12/36 kw.

SU-AO—Ch. 10, ERP 4.0/0.45 kw.

TAI-TUNG—Ch. 10, ERP 1.9 kw. TV tape
recording facilities. Started Oct. 1962.

Hours of operation: 05:59-08:30, 11:14-
16:10 & 16:30-4:10, Mon.-Fri.; 10:44-
25:40, Sat.; 07:30-24:10, Sun.

Rates: Spot 30 sec., 72,000; 10 sec., 24,000
(New Taiwan dollars).

Networks: 4; 3 commercial, one non-
commercial.

Transmitters: 9.

Repeaters: 17.

Low power repeaters: 15.

Satellite earth stations: Transmit/receive,
one in operation; receive only, one in
operation.

BEF 21, China Television Company, 53
Ren-Ai Rd., Sec. 3, Taipei, Taiwan. Tel.
751-1247. Telex: 25080.

Personnel: Tsu Sung-Chiu, chairman; H. P.
Chung, president; Ling Shang-Shung &
Kao Shu, vice presidents; Chang Chung-
Lun, manager, news dept.; S. K. Wang,
manager, program dept.; Rex Liu, chief
film buyer; Chun-Kang Tsai, manager,
engineering dept.; I. P. Pan, manager,
sales dept.

TAIPEI—Ch. 9. Transmitter 10 kw, ERP
139/35 kw (bi-directional). Started Oct.
1969.

Hours of operation: 12:00-13:10 & 18:00-
23:15, Mon.-Fri.; 12:00-24:00, Sat.;
11:00-23:10, Sun.

Rates: Spot 10 sec., 20,000. Program 5
min., 100,000 (New Taiwan dollars).

Repeaters: 3.

Low power repeaters: 3.

Chinese Television System, No. 100,
Kuang Fu South Road, Taipei. Tel.
7510321.

Personnel: Yee Chien-Chiu, chairman; Wu
Shih-Shung, president; Chen Tzu-Yao, vice
president; Sherman H. Hwang, manager,
news dept.; Y. H. Chang, manager, pro-
gram dept.; F. H. Chou, manager, educa-
tion dept.; H. H. Hu, manager, engineering
dept.; Parris Ren, manager, sales dept.;
Leo Lo, chief, film division.

TAIPEI—Ch. 11. Transmitter 12.5 kw, ERP
216/21 kw (tri-directional). Started Oct.
1971.

Hours of operation: 5:40-8:20, 12:00-13:00,
18:00-24:00, Mon.-Fri.;
5:40-10:20, 12:00-24:00, Sat.-Sun.

Rates: Peak 30 sec., 67,200 (New Taiwan
dollars).

Programs: 2.

Transmitters: 7.

Repeaters: 12.

Low power repeaters: 3.

Satellite earth stations: Transmit/receive, 2
in operation; receive only, 2 in operation.

Colombia

(525-line standards, System M)
Color: NTSC System

Sets in use: 2,500,000 black & white;
500,000 color

**Instituto Nacional de Radio y Televi-
sion Inravision,** Centro Administrativo
Nacional, Via Eldorado, Bogota. Tel.
2698700. Studios: Calle 24, No. 5-64. Tel.
414 068 & 438 244. Telex: 44311.

Personnel: Fernando Barrero Chaves, di-
rector general; Jaime Horta Diaz, secretary
general; Alfredo Camacho Noel, deputy
director, administration; Jorge Enrique
Ramirez, chief, office of planning; Clara
Patricia Restrepo de Toro, deputy director,
education; Edmundo Vega Osorio, chief,
division of commercial television; Jose
Acosta, deputy technical director.

All programs originate in Bogota studios, all
other stations are repeaters, all use HJRN-TV
call letters. TV tape recording facilities,
Bogota studio.

Hours of operation: Network 1: 11:30-
12:30, 16:30-18:30 & 21:00-05:00 (com-
mercial); 12:30-16:30 & 18:30-21:00 (edu-
cational). Network 2: 16:00-05:00 (com-
mercial). Network 3: 19:00-04:00 (educa-
tional).

Rates: Peak prime time 30 sec., 250,000
(Colombian pesos).

Networks: 2 commercial, one educational.

Transmitters: 36.

Low power repeaters: 84.

Satellite earth station: One in operation.

Republic of the Congo

(625-line standards, System D)

Sets in use: 2,700

Radiodiffusion Television Congolaise,
P.O. Box 2241-197, Brazzaville. Tel.
811676.

Personnel: Juste-Maurice Okemba, director
general; Jean-Pascal Mongo-Slyhm, di-
rector of television; Luc Molonga, technical
director.

BRAZZAVILLE—Ch. 7. ERP 2 kw. Started
experimental operation Aug. 1963.

Transmitters: One.

Costa Rica

(525-line standards, System M)
Color: NTSC System

Sets in use: 100,000 black & white; 300,000
color

Networks: 7

Cable Television Service: One system in
operation serving 5,000 subscribers.

Direct broadcasting satellite: One in opera-
tion.

**Telecentro Canal 6, Corporacion
Costarricense de Television,** P.O. Box
2860, San Jose. Tel. 32-92-55.

Personnel: Roxie Bien Sotela, president;
Mario Sotela Bien, vice president; Franklin
Chacon Vargas, general manager; Luis
Guillermo Castro, assistant vice president;
Mario Sotela Bien, sales manager; Fer-
nando Cruz, chief engineer.

SAN JOSE—Ch. 6. Transmitter 20 kw, ERP
300 kw. All color operation. TV tape
recording facilities. Started Sept. 1965.

Hours of operation: 11:00 a.m.-midnight,
daily.
Rates: Peak 30 min., 65,000; 30 sec., 7,000
(Colones).

Transmitters: One.

Satellite earth station: One in operation.

**Televisora de Costa Rica S.A., TI-
TVCR,** Sabana Oeste, P.O. Box 3876, San
Jose, Costa Rica. Tel. 32-22-22. Telex:
2220 TV-TICA.

Personnel: Olga de Picado, president; Rene
Picado, general manager; Rodrigo Sanchez
A., sales; Jorge Garro L., programming;
Jorge Monge, production; Eduardo Navas,
administrator; Alex Sanchez, chief studio

engineer; Gerardo Guzman, transmission engineer.

Represented in U.S. by: Jack Singer Associates Inc., 49 West 87th St., New York, NY 10024.

SAN JOSE—Ch. 7. Transmitter 12 kw, ERP 360 kw. TV tape recording facilities. Started May 1960.

Hours of operation: 11:30 a.m.-midnight, daily.

Rates: Peak hour, 418,000; 30 sec., 19,200 (Colones).

Networks: One.

Transmitters: One.

Repeaters: 10.

Satellite earth station: Receive only.

Multivision de Costa Rica Ltda., P.O. Box 4666, 1000 San Jose. Tel. 33-44-44. Fax: 21-17-34. Telex: 3043 TELEVI.

Personnel: Arnoldo Vargas Vargas, general manager; Bernardo Vargas McCallum, sales manager; Norman Vargas McCallum, engineering manager; Luis Vargas McCallum, head of acquisitions.

SAN JOSE—Ch. 4. Transmitter 5 kw, ERP 130 kw. Started Feb. 1962. TV tape recording facilities.

SAN JOSE—Ch. 9. Transmitter 12 kw, ERP 480 kw.

Hours of operation: 9:00 a.m.-midnight, daily.

Low power repeaters: One.

Satellite earth stations: Receive only, 2 in operation.

Telesistema Nacional S.A., Canal 2, P.O. Box 2860, San Jose. Tel. 31-22-22.

Personnel: Roxie Blen Sotela, president; Mario Sotela Blen, vice president; Ramon Coll Mouterro, general manager; Jorge Mendez, sales manager; Fernando Cruz, chief engineer.

SAN JOSE—Ch. 2. Transmitter 20 kw, ERP 300 kw. TV tape recording facilities.

Rates: Peak 30 sec., 40.00 (Colones).

Transmitters: One.

Satellite earth stations: One in operation.

Sistema Universitario de Television TITV-UCR Canal 15, Ciudad Universitaria Rodrigo Facio, San Pedro de Montes de Oca, San Jose.

Personnel: Dr. Luis Garita Bonilla, general manager; Dr. Sergio Guevara, director; Ana Lucia Faerron, producer & director of programs; Hermann Valverde, operations manager; Hector Moneste, technical assistant.

SAN JOSE—Ch. 15. Transmitter 100 w.

Networks: 6; 4 commercial, 2 non-commercial.

Transmitters: 3.

Repeaters: 2.

Satellite earth stations: Transmit/receive, one in operation; receive only, one in operation.

Cuba

(525-line standards, System M)
Color: NTSC System

Sets in use: 700,000

Networks: 2

Cuban Institute of Radio & Television, CMO-TV, Ch. 6, 23 No. 258, Radiocentro, La Habana, Havana. Attention: Herrera.

BABINEY—Ch. 6. 1 kw, ERP 6 kw.

BARACOA—Ch. 7. 1 kw, ERP 12 kw.

BARTOLOME MASO—Ch. 10. 1 kw, ERP 53.7 kw.

CAJALBANA—Ch. 3. 1 kw, ERP 7.9 kw.

CAMAGUEY—Ch. 6. 10 kw, ERP 56 kw.

CHIVIRICO—Ch. 10. 1 kw, ERP 56.2 kw.

CIEGO de AVILA—Ch. 8. 5 kw, ERP 51.2 kw.

CIENFUEGOS—Ch. 7. 0.5 kw, ERP 7.9 kw.

GUANITO—Ch. 9. 10 kw, ERP 63.1 kw.

GUANTANAMO—Ch. 11. 5 kw, ERP 79.3 kw.

GUINES—Ch. 12. 0.1 kw, ERP 0.6 kw.

HAVANA—Ch. 6. 10 kw, ERP 129 kw.

HAVANA—Ch. 8. 0.1 kw, ERP 0.4 kw.

HOLGUIN—Ch. 3. 5 kw, ERP 27.5 kw.

JACAN—Ch. 9. 10 kw, ERP 120.2 kw.

MANZANILLO—Ch. 2. 0.1 kw, ERP 0.3 kw.

MATANZAS—Ch. 7. 0.1 kw, ERP 0.602 kw.

MOA—Ch. 10. 0.3 kw, ERP 1.2 kw.

NICARO—Ch. 10. 0.3 kw, ERP 1.2 kw.

NUEVA GERONA—Ch. 8. 5 kw, ERP 100 kw.

NUEVITAS—Ch. 9. 0.5 kw, ERP 3 kw.

PILON—Ch. 2. 0.1 kw, ERP 0.3 kw.

PUERTO BONIATO—Ch. 2. 5 kw, ERP 32.3 kw.

SALON—Ch. 7. 2 kw, ERP 31.7 kw.

SANCTI SPIRITUS—Ch. 9. 0.5 kw, ERP 1.9 kw.

SANTA CLARA—Ch. 3. 10 kw, ERP 60.3 kw.

TRINIDAD—Ch. 10. 0.1 kw, ERP 0.6 kw.

VICTORIA de las TUNAS—Ch. 11. 0.5 kw, ERP 2 kw.

YAGUAJAY—Ch. 10. 0.5 kw, ERP 2.5 kw.

Tele-Rebelde, Cadenas Nacionales de Television, Republic of Cuba.

BABINEY—Ch. 2. 1 kw, ERP 7.9 kw.

BARACOA—Ch. 9. 1 kw, ERP 12 kw.

BARTOLOME MASO—Ch. 12. 1 kw, ERP 53.7 kw.

CAJALBANA—Ch. 5. 1 kw, ERP 7.9 kw.

CAMAGUEY—Ch. 4. 10 kw, ERP 52.8 kw.

CHIVIRICO—Ch. 12. 1 kw, ERP 56.2 kw.

CIEGO de AVILA—Ch. 12. 1 kw, ERP 56 kw.

CIENFUEGOS—Ch. 11. 0.5 kw, ERP 7.9 kw.

GUANITO—Ch. 13. 10 kw, ERP 63.1 kw.

GUANTANAMO—Ch. 13. 5 kw, ERP 79.3 kw.

GUINES—Ch. 10. 0.1 kw, ERP 0.6 kw.

HAVANA—Ch. 2. 10 kw, ERP 132 kw.

HAVANA—Ch. 10. 0.1 kw, ERP 0.4 kw.

HOLGUIN—Ch. 8. 5 kw, ERP 27.5 kw.

JACAN—Ch. 13. 10 kw, ERP 120.2 kw.

MANZANILLO—Ch. 5. 0.1 kw, ERP 0.3 kw.

MATANZAS—Ch. 11. 0.1 kw, ERP 0.602 kw.

MOA—Ch. 12. 0.3 kw, ERP 1.2 kw.

NICARO—Ch. 12. 0.3 kw, ERP 1.2 kw.

NUEVA GERONA—Ch. 10. 5 kw, ERP 100 kw.

NUEVITAS—Ch. 12. 0.5 kw, ERP 3 kw.

PILON—Ch. 5. 0.1 kw, ERP 0.3 kw.

PUERTO BONIATO—Ch. 5. 5 kw, ERP 77.5 kw.

SALON—Ch. 11. 2 kw, ERP 31.7 kw.

SANCTI SPIRITUS—Ch. 11. 0.5 kw, ERP 1.9 kw.

SANTA CLARA—Ch. 5. 10 kw, ERP 60.3 kw.

TRINIDAD—Ch. 13. 0.1 kw, ERP 0.6 kw.

VICTORIA de las TUNAS—Ch. 13. 0.5 kw, ERP 2 kw.

YAGUAJAY—Ch. 13. 0.5 kw, ERP 2.5 kw.

Programs: 2.

Transmitters: 58.

Cyprus

(625-line standards, System B & G)
Color: SECAM System

Sets in use: 14,500 black & white; 75,000 color

Networks: One

Cyprus Broadcasting Corp., P.O. Box 4824, Nicosia, Cyprus. Tel. 22231. Telex: 2333. Fax: 314050. All stations carry same program. TV tape recording facilities at Nicosia studios.

Personnel: Demetrios Kyprianou, director general; Charilaos Papadopoulos, director of programs; Odysseas C. Angelides, director of technical services; George Potamites, director of administration & finance; Michael Stylianou, head of accounts; Takis Thomas, head of radio programs; Panos Ioannides, head of TV programs; Costas Savva, head of resources; Andreas Michaelides, head of transmitters; Chrysanthos Hjoannou, head of studios; Michael Rouvim, head of commercial division.

Hours of operation: General programming (winter) 16:00-23:00, weekdays; 17:00-24:00, Sat.; (summer) 18:00-23:30, weekdays; 18:00-24:00, Sat.

Rates: Peak 30 sec., 360 (specified break within program); 60 sec., 426; 30 sec., 270; 15 sec., 179 (before news bulletin) (Cyprus pounds).

MOUNT OLYMPUS—Ch. E-6 (V-182.25, A-187.75). Transmitter 20 kw, ERP 239 kw. Started on experimental basis Dec. 1964, official operation began 1966. All stations carry the same programming. TV tape recording facilities at Nicosia Studios.

SINA OROS—Ch. E-8 (V-196.25, A-201.75). Transmitter 10 kw, ERP 40 kw. Started on experimental basis Dec. 1964, official operation began 1966. Currently operated by Turkish armed forces; captured during invasion of Cyprus.

Transmitters: One.

Repeaters: 6.

Low power repeaters: 29.

Satellite earth stations: Transmit/receive, 2 in operation; receive only, 3 in operation.

Czechoslovakia

(625-line standards, System D & K)
Color: SECAM III System

Sets in use: 4,668,132

Programs: 2.

Cable television service: 6 systems in operation serving 15,000 subscribers.

Direct broadcasting satellite: Planned, estimated completion 1993.

Ceskoslovenska Televize, Jindriska 16, P.O. Box 883, 111 50 Prague 1. Telex: 12 18 00 TV PG C. Tel. 2136.

Personnel: Libor Batria, director general; Vladimir Divis, first deputy director general; Jiri Fer, deputy director general, foreign programs & research; Ing Jaroslav Hlinicky, deputy director general & director of television stations in Slovakia; Jaroslav Vondra, deputy director general for economic, technical & administration matters; Ing Josef Vanek, head, international relations; Lubomir Pruzina, director of television, Prague; Vaclav Bartik, director of personnel.

BRATISLAVA—Mlynska Dolina, Box 2, 845 45.

BRNO—Street cpt Jarose 3, Box 373, 658 88.

KOSICE—Rampova 5-7, 043 07.

OSTRAVA—Dr. Smerala 8, Box 220 729 20.

PRAGUE—Jindriska 16, Box 883, 111 50.

Transmitters: 95.

Low power stations: 23.

Low power repeaters: 1,496.

Satellite earth stations: Transmit/Receive, one in operation; receive only, 2 in operation.

Denmark

(625-line standards, System B)
Color: PAL System

Sets in use: 400,000 black & white; 1,900,000 color

Programs: One.

Danmarks Radio/Danish Broadcasting. Program production: TV-byen, DK-2860 Soborg. Tel. 45-31671233. Distribution & stations: PTT Denmark, Telegade 2, DK-2630 Taastrup. Tel. 42-529111. Main studios in Copenhagen & Aarhus, where all programs originate, have TV tape recording facilities.

Personnel: Hans Jorgen Jensen, director general; Frede Houkjar, director of finance; Jorgen H. Linthoe, director, engineering; Henrik Antonsen, director of TV programs; Finn Rowold, deputy director of TV programs; Hans Jorgen Skov, director of radio programs; Knud Ebbesen, deputy director of radio programs; Bent Sorensen, head of foreign relations; Soren Jakobsen, director of personnel.

U.S. Representatives: Franu Esmann & Jorgen Poulsen, Danmarks Radio/Danish Broadcasting Corp., 3001 Q St. NW, Washington, DC 20007.

Hours of operation: 6-9 hours daily.

Transmitters: 11.

Repeaters: 25.

Satellite earth stations: Transmit/receive, one in operation; receive only, one in operation.

Djibouti

(625-line standards, Systems B & K)
Color: SECAM System

Sets in use: 6,000 black & white; 30,000 color

Networks: One.

Direct broadcasting satellite: Planned, estimated completion 1990.

Radiodiffusion-Television de Djibouti, BP 97, Djibouti. Tel. 35 22 94/35 04 84. Telex: 5863.

Personnel: Mohamed Djama Aden, director general; Erouart Bernard, technical advisor; Moussef Yahya, technical department chief; Omar Said, program chief; Christoph Farah, chief editor.

ALI SALIEN—Ch. 9. ERP 100w.

ARTA—Ch. 5. ERP 5 kw.

DIKLUL—Ch. 6. ERP 100w.

DJBOUTI—Ch. 7. ERP 1kw.

RAUDA—Ch. 9. ERP 1w.

Hours of operation: 5 daily.

Rates: Peak 30 sec. 25,000 (Djibouti Francs).

Transmitters: 3.

Low Power Repeaters: 3.

Satellite earth stations: Transmit/receive, one in operation; receive only, 2 in operation.

Curacao

(See Netherlands Antilles)

International TV Directory

Dominican Republic

(525-line standards, System M)
Color: NTSC System

Sets in use: 800,000 black & white; 500,000 color

Networks: 5

Cable television service: 4 systems in operation.

HIN-TV, Rahintel, P.O. Box 1220 zone 7, Calle Hipolito Herrera Baez, Esquina Ave. Independencia, Santo Domingo. Tel. 533-3151. Radio HIN CxA. Tape recording facilities.

Personnel: Leonel Almonte Vazquez, president; Vinicio Lambert, chief engineer; Mirtha Hernandez de Capellan, controller; Julio C. Delfino, sales manager.

U.S. Representative: International Communications Inc.

EL MOGOTE—Ch. 7. 50 kw, ERP 316 kw.

SANTIAGO—Ch. 7. 5 kw, ERP 50 kw.

SANTO DOMINGO—Ch. 7. 50 kw, ERP 316 kw.

Hours of operation: 6:00 a.m.-2:00 a.m., daily.

Rates: Peak hour, 10,000; 30 sec., 500 (Pesos).

Transmitters: 4.

Repeaters: One.

HJJB-TV, Teleantillas, Autopista Duarte, Kilometro 7 1/2, P.O. Box 416, Santo Domingo. Tel. 567-77-51.

Personnel: German E. Ornes, president.

SANTO DOMINGO—Ch. 2. Transmitter 20 kw. Ch. 13 (Santiago de los Caballeros). Transmitter 5 kw. TV tape recording facilities.

Networks: One.

Transmitters: One.

Repeaters: One.

Satellite earth stations: Receive only, 7 in operation.

HITO-TV, Telesistema Dominicano, Calle El Vergel, Santo Domingo.

Personnel: Waldo Ponds Cabral, president

SANTIAGO DE LOS CABALLEROS—Ch. 9.

SANTO DOMINGO—Ch. 11.

SANTO DOMINGO—HJJS-TV, Tele Trese, Ch. 13. Under construction.

HISD-TV, Radio Television Dominicana, Av. Dr. Tejada Florentino No. 8, P.O. Box 969, Santo Domingo.

Personnel: R. A. Font Bernard, general manager.

SANTO DOMINGO—Ch. 4. Transmitter 5 kw, ERP 16 kw. TV tape recording facilities. Started Aug. 1952.

SANTO DOMINGO—Ch. 5 & 12.

Hours of operation: Noon-11 p.m.

Repeaters: 4.

HIMQ-TV, Colorvision, Box 30043, Calle Emilio A. Morel, Esquina Luis Perez Ens. La Fe. Tel. 566-5875/79. Telex: 3264327.

Personnel: Manuel A. Quiroz, general manager; Adriano Rodriguez, program manager.

SANTO DOMINGO—Ch. 9 & 2. Transmitter 25 kw, ERP 150 kw. Started 1969.

Hours of operation: 6:00 a.m.-1:00 a.m.

Rates: Peak hour, \$8500; 30 sec., \$450.

Transmitters: One.

Repeaters: 3.

Networks: 5.

Satellite earth stations: Receive only, 7 in operation.

Ecuador

(525-line standards, System M)
Color: NTSC System

Sets in use: 500,000 black & white; 1,000,000 color

Networks: 7.

Cable television service: One in operation serving 3,000 subscribers.

Cadena Ecuatoriana de Television

C.A., Avenida de las Americas, P.O. Box 673. Tel. 397-888. Telex: 04-3530 DIEZTV ED.

Personnel: Roberto Isaias D, chairman; Louis R. Hanna, president; Jorge E. Perez P, general manager; Jorge Kronfle, sales manager; Alfredo Adum, production manager; Osvaldo Carrera, chief engineer.

GUAYAQUIL—Ch. 10. Transmitter 10 kw, ERP 40 kw. TV tape recording facilities. Started May 30, 1968.

Hours of operation: 7 a.m.-1 a.m., daily.

Rates: Peak 30 sec., 50,000.00 (Sucre).

Networks: 4.

Transmitters: 10.

Low power repeaters: 77.

Satellite earth stations: Transmit/receive, one in operation; receive only, 50 in operation.

HC-TEN2, Corporacion Ecuatoriana de Television S.A., P.O. Box 10992, Guayaquil. Tel. 309444. Studios: Cerro del Carmen.

Ownership: Xavier Alvarado Roca, Editores Nacionales.

Personnel: Xavier Alvarado Roca, general manager; Carlos Ycaza Paulson, director of national programming; Fernando Flores Marin, financial manager; Gustavo Falconi Peet, chief engineer.

GUAYAQUIL—Ch. 2. Transmitter 6 kw, ERP 50 kw. Started March 1967.

Hours of operation: 06:30-09:00 & 12:00-00:30, daily.

Rates: Peak 30 sec., 77,000.00 (Sucre).

Networks: 2.

Transmitters: 4.

Low power repeaters: 10.

Teleamazonas, Casilla 4844, Quito, Ecuador. Tel. 430-313; 430-350.

Personnel: Eduardo Grenda Garces, general manager; Alfredo Escobar, director of international business and programming; Patricio Avila, programming manager; Diego Castellanos, chief of production; Ramon Unda, chief of operations; Layla de Rojas, administration manager; Lolo Echeverria, news dept. director; Tony Escobar, chief engineer; Cristian Nunez, sales manager.

GUAYAQUIL—Ch. 5. Transmitter 18 kw.

QUITO—Ch. 4. Transmitter 6 kw, ERP 500 kw. Started May 1959. TV tape recording facilities.

Rates: Peak 30 sec., 311 (U.S. dollars).

Programs: One.

Transmitters: 2.

Repeaters: 4.

Low power repeaters: 20.

Satellite earth station: Receive only, one in operation.

HCTNTV-1, Televisora Nacional Cia Ltda., Calle Bosmediano y Jose Carbo. Tel. 244-888.

Ownership: El Comercio.

Personnel: Cristina Mantilla, president; Francisco Cappello, financial manager; Ximena Noboa, sales manager; Victor Contreras, technical director; Fernando Larenas, director of information.

QUITO—Ch. 8. Transmitter 10 kw, ERP 100 kw. TV tape recording facilities. Started June 1970.

Hours of operation: 6:30 a.m.-12:30 a.m., daily.

Rates (peak): Spot 60 sec., 30,200; 40 sec., 28,000; 30 sec., 26,000; 20 sec., 21,400 (Sucre).

Transmitters: One.

Low power repeaters: 14.

Egypt

(See Arab Republic of Egypt)

El Salvador

(525-line standards, System M)
Color: NTSC System

Sets in use: 1,000,000 black & white; 500,000 color

YSR-TV, Canal Dos S.A., Alameda Manuel E. Araujo Km. 5, P.O. Box 720, San Salvador, El Salvador. Cable: Teledos. Tel. 23-6744.

Personnel: B. Eserki, general manager & film buyer; Roberto Henriquez Coto, technical director.

SAN SALVADOR—Ch. 2 (V-55.26, A-59.76). Transmitter 25 kw, ERP 100 kw. Started Nov. 1965. TV tape recording facilities.

Hours of operation: 17:30-05:30 (GMT).

Transmitters: One.

YSU-TV, Canal 4 TV, Carretera Panamericana y Av. Olimpica. Tel. 24-46-33.

Personnel: R. Calvo, general manager; Oscar Claros, chief engineer; Carlos Flores, director of production; Myra Nochez, sales manager.

SAN SALVADOR—Ch. 4 (V-67.25, A-71.75). Transmitter 11 kw, ERP 66 kw. Started Dec. 1958. TV tape recording facilities.

Hours of operation: 22:00-06:00 (GMT).

Transmitters: One.

Satellite earth station: Receive only, one in operation.

Direccion de Television Cultural Educativa, Box 4, Nueva San Salvador. Tel. 280973. Telex: 21046 TVN SAL.

Personnel: Jorge Velado, executive; Santiago Quintanilla, technical manager; Jorge Sandoval, programming manager.

NUEVA SAN SALVADOR—Ch. 8. Transmitter 5 kw, ERP 109.9 kw. Started Jan. 1973.

NUEVA SAN SALVADOR—Ch. 10. Transmitter 5 kw, ERP 109.9 kw. TV tape recording facilities. Started Jan. 1973.

Hours of operation: 6:00-23:00.

Transmitters: 2.

Repeaters: 5.

Satellite earth station: Receive only, one in operation.

YSWA-TV, Canal Seis S.A., Carretera A Santa Tecla, Apartado Postal 1801. Tel. 23-5122.

Personnel: Dr. Pedro Leonel Moreno Monge, general manager; Maximiliano Rodriguez, chief engineer; Roberto Flores, sales manager; Tomas Panameno, production manager.

SAN SALVADOR—Ch. 6. Transmitter 18 kw, ERP 150 kw. TV tape recording facilities. Rates: Peak 30 sec., 435.00 (Pesetas).

Transmitters: One.

Satellite earth station: Receive only, one in operation.

Cable television service: 2 systems in operation.

Equatorial Guinea

(625-line standards, System B)

Sets in use: 500

MALABO—Ch. E-2 (Govt.). Started July 1968.

Note: No additional information available.

Ethiopia

(625-line standards, System B)
Color: PAL System

Sets in use: 45,000 black & white; 30,000 color

Programs: One.

Ethiopian Television Service, P.O. Box 5544, Addis Ababa. Tel. 116701-05. Telex: 21429 ETV ET. Cable: ETHIOTV.

Personnel: Wolle Gurmu, general manager; Almaz Degene, head of program exchange & film buyer; Mulugeta Beyene, head of programs; Gibril Abawari, advisor & expert; Gessese Abaye, chief engineer; Biniyam Abhra, head of news & current affairs; Birhanu Sintayehu, head of productions.

ADDIS ABABA—Ch. 7. Transmitter 1 kw, ERP 5 kw. Started Nov. 1964.

Hours of operation: 4-1/2 daily, Mon.-Fri.; 6 daily, Sat. & Sun.

Rates: Peak one hour, 103.20; 30 sec., 73.20; 15 sec., 44.00 (Ethiopian Birr).

Transmitters: 15.

Low power repeaters: 3.

Satellite earth stations: Transmit/receive, 2 in operation; receive only, 2 in operation.

Finland

(625-line standards, Systems B & G)
Color: PAL System

Sets in use: 171,698 black & white; 1,693,838 color

Networks: 4; 1 commercial, 3 non-commercial.

Cable television service: 176 operating systems, serving 450,000 subscribers.

The Finnish Broadcasting Co. Ltd. (Oy Yleisradio Ab), Keskatu 2, SF-00260 Helsinki. P.O. Box 95, SF-00251, Helsinki. Tel. 441141. Telex: 12-4735. (Govt.).

Personnel: Reino Paasilinna, director general; Jouni Mykkanen, deputy director general & director of administration; Aarno Kaila, director, TV-1; Arne Wessberg, director, TV-2; Heikki Lehmusto, director TV-3; Erkki Larkka, director of engineering; Marsa Laine, head of film service; Ulla-Kristiina Haarma, head of international relations.

HELSINKI—TV Program 1: TV-Keskus, SF-00240 Helsinki. Tel. 418811. Telex: 12-4797 (TV news); 12-1270 (program exchange); 12-1055 (purchasing & sales).

TAMPERE—TV Program 2: Tohlopinranta 12, SF-33270 Tampere. Tel. 445455. Telex: 22-176. TV tape recording facilities.

HELSINKI—TV Program 3: Iimalantori 2, SF-00240 Helsinki.

Hours of operation: 9 a.m.-1 p.m. & 5 p.m.-11 p.m. approx., daily.

Satellite earth stations: Receive only, 200 in operation.

MTV Oy, Iimalantori 2, SF-00240 Helsinki 24. Tel. 15001. Telex: 12-1544. Cable: COMTELE. Private commercial company. Hires program time from Finnish Broadcasting Co. (YLE) for programs & commercials.

Transmissions on Network 1, 13 hours, 30 minutes weekly. On Network 2, about 7 hours weekly.

Personnel: Eero Piikama, president; Jaakko Paavola, executive vice president; Tauno Aijala, vice president, programming; Hannu Marsalo, vice president, technical operations; Eero Aalto, vice president, marketing; Raimo Lahti, international relations manager.

Rates: Peak 60 sec., 122.500; low, 19.200; peak 30 sec., 65.200 (Markka).

Transmitters: 79.

Repeaters: 233.

Satellite earth stations: Receive only, 200 in operation.

France

(625-line standards, System L)
Color: SECAM System

Sets in use: 6,200,000 black & white; 21,820,000 color

Networks: 7.

Cable television service: 256 systems servicing 24,800 subscribers.

Direct broadcasting satellite: One in operation. Started October 1988.

TeleDiffusion de France (TDF), S.A. 21-27 rue Barbes, BP 518, F-92542 Montrouge Cedex. Tel. Paris 49.65.10.00. Telex: 250738F. Organization responsible for transmitters.

Personnel: Xavier Goyou Beauchamps, president; Pascal Machuel, director general; Pierre Gilles, deputy director general, external relations; Philippe Levrier, deputy director general, director, exploitation & regional coordination.

Transmitters: 678.

Television Francaise 1 (TF1), 17 rue de l'Arrivee, F-75737 Paris Cedex 15. Tel. Paris 42751234. Telex: 250.878.

Personnel: Patrick Le Lay, president; Jean-Claude Dassier, dir., operations; Etienne Mougeotte, dir., broadcasting; Michel Vinsonneau, dir., finances; Soune Werde, dir., international relations.

U.S. Representative: Josabeth Drucker, 1270 Ave. of the Americas, New York, NY 10020. Tel. 212-974-1960.

Transmitters: 112.

Antenne 2 France, 22 Ave Montaigne, 75387 Paris Cedex 08. Tel. 42 99 42 42 Telex: BURETRA 642.313. Fax: 42995145.

Personnel: Claude Contamine, president & director general; Francis Brun-Buisson, director general; Jean Rouilly, deputy director general, coordination of programs & production; Louis Beriot, secretary general, programs; Jean Mino, secretary general, programming; Monique Tmka, secretary general, production; Elie Vannier, director, information; Christian Quidet, director, sports; Philippe Belingard, director, international & legal affairs; Martine Faure, director, human relations; Jean-Claude Morin, director, technical services; Jacques Rousseau, director, financial & commercial affairs; Daniel Boudet, director, cabinet; Patrick Broders, director, communications; Brigitte Schmit, assistant director, communications & chief, press services.

Rates: Peak 60 sec., 405.900; peak 30 sec., 225.500 (French Francs).

Networks: One.

Transmitters: 112.

Low power repeaters: 3051.

Societe de Programme France Regions (FR 3), 116 Avenue du President Kennedy, 75790 Paris Cedex 16. Tel. Paris 230.22.22. Telex: 630 720F; 615 906F; Fax: 46479294.

One national network broadcasting 12 1/2 hours of programming and 25 regional stations broadcasting 2 1/2 hours of programming daily.

Personnel: Rene Han, president & director general; Jacques Goujat, deputy director general; Francois Xavier De Perier, director of cabinet & advisory board; Yves Jaigu, program director; Charles Greber, director of external affairs; Michel Trelluyer, technical director; Michel Gazeau, financial director; Joseph Barbedienne, director of general administration.

Rates: Peak 60 sec., 247.000; 30 sec., 130.000 (French).

Transmitters: 112.

Societe Nationale de Radio-Television Francaise, RFO d'Outre-Mer, 5 Avenue du Recteur Poincare, 75016 Paris. Tel. (1) 45.24.71.00.

Personnel: Francois Giquel, president-director general; Bernard Broyet, director general; A. Briere, director of programs; Jean Coulon, technical director; V. Denby-Wilkes, financial director; L. Laventure, director, redaction.

Operates television stations in the following French departments and overseas territories: Guadeloupe, French Guiana, Martinique, Reunion, New Caledonia, French Polynesia, St. Pierre and Miquelon; radio stations in Wallis and Futuna & Mayotte.

French Guiana

(625-line standards, System K)
Color: SECAM System

Sets in use: See RFO, France RFD, BP336, 97304, Cayenne. Tel. 31 15 00.

Personnel: Jean-Claude Gelin, regional director, RFO Guyane

CAYENNE—Ch. 4. Transmitter 100 watts.

Transmitters: One.

Low power repeaters: 6.

French Polynesia

(625-line standards, System K)
Color: SECAM System

Sets in use: See RFO, France RFD, Box 125, Papeete, Tahiti. Tel. 20551.

Personnel: Andre Lhomme, chief of service. **PAPEETE—Ch. 6.** Transmitter 50 watts.

Transmitters: One.

Low power repeaters: 10.

Gabon

(625-line standards, System K)
Color: SECAM System

Sets in use: 5,000

Radio Television Gabonaise, RTG, BP 150, Libreville. Tel. 732784.

Personnel: Jacques Adiahenot, director general; Simon Auge, deputy director general, TV; Michel Kingbell, director, TV program-

ming; Christophe Othamot, director of administration.

LIBREVILLE—Ch. K-3. Transmitter 50 watts. Started May 1963. TV tape recording facilities.

Hours of operation: 19:00-22:00, daily.

Repeaters: One.

Low power repeaters: 5.

Federal Republic of Germany (West Germany)

(625-line standards, Systems B & G)
Color: PAL System

Sets in use: 4,810,000 black & white; 20,520,000 color

Networks: 2 national; 5 regional.

Cable television service: Numerous systems serving 4,800,000 subscribers.

Direct broadcasting satellite: Planned, estimated completion 1990.

Arbeitsgemeinschaft der Oeffentlich-Rechtlichen Rundfunkanstalten der Bundesrepublik Deutschland, ARD, Arnulfstrasse 42, Postfach 20 06 22, 8000 Munich 2. Tel. 590001. Telex: 05-22480.

'First Program' Erstes Deutsches Fernsehen is operated by 9 independent regional broadcasting systems, operating as institutions under public law. Deutsches Fernsehen broadcasts a common program throughout Germany, coordinated by the 'Programmdirektion Deutsches Fernsehen' of the ARD.

'Third Programs' are operated by the nine ARD-stations on a regional basis.

Personnel: Dietrich Schwarzkopf, program director; Dr. Richard Dill, coordinator of international relations; Fritz Klein, coordinator, sports; Martin Schulze, coordinator, politics & culture; Margaret Trapmann, press & information.

Hours of operation: 15:00-17:25, 20:00-00:30, Mon.-Fri.; 13:75-18:30 & 20:00-07:00, Sat.; 9:00-00:30, Sun. Began telecasting in color Aug. 1967.

Rates: ARD 29.800 (regional programs); ZDF 65.800 (national programs) (Deutsche Marks).

Bayerischer Rundfunk, Rundfunkplatz 1, 8 Munich 2. Tel. 59001. Telex: 05 29831. Fax: 59002375. TV tape recording facilities. Began color telecasting Aug. 1967.

Personnel: Reinhold Voeth, director general; Albert Scharf, deputy manager & legal director; Wolf Feller, director of TV; Oscar Maier, administrative director; Frank Mueller-Roemer, technical director.

Networks: One.

Transmitters: 14.

Low power repeaters: 252.

Hessischer Rundfunk, Bertramstrasse 8, D-6000 Frankfurt/Main 1, Postfach 3111. Tel. 1551. Telex: 04 11127, 04 11583.

Personnel: Dr. Hartwig Kelm, director general; Dr. Artur Jerger, director, administration; Dr. Hans-Werner Conrad, program director. TV; Gerd Pohle, technical director; Dr. Helmut Gegenwart, chief legal adviser.

Hours of operation: Regional programming approx. 18:00-20:00, weekdays. Third program: 17:30-23:00, daily.

Rates: ARD, regional program. Peak 60 sec., 13.035; 30 sec., 7.855; 15 sec., 4.665. Third program; Peak 60 sec. 6635; 30 sec., 4125; 15 sec., 2470 (Deutsche Marks).

Networks: 2.

Transmitters (ARD): 8.

Low power repeaters: 228.

Transmitters (Third Program): 8.

Low power repeaters: 261.

Satellite earth stations: Receive only, 2 in operation.

Norddeutscher Rundfunk, Rothenbaumchausee 132-134, D 2000 Hamburg 13. Tel. 040/4130. Telex: 2198910. TV tape recording facilities. Began color telecasting Aug. 1967.

Personnel: Dr. Peter Schiwly, director general; Jobst Plog, deputy director general; Rolf Seelmann-Eggebert, program director, television; Dr. Jurgan Kellermeier, program director, radio; Joachim Lampe, production director; Dr. Ulrich Reimers, director, engineering; Guenter Huckschlag, director, administration; Dr. Klaus Berg, legal advisor; NDR International, film buyer.

Rates: Peak 30 sec., 78.960 (Deutsche Marks).

Networks: 7.

Transmitters: 18.

Low power repeaters: 143.

Satellite earth stations: Receive only, 2 in operation.

Radio Bremen, Heinrich-Hertz-Strasse 13, 2800 Bremen 33. Tel. 246-0. TV tape recording facilities. Began color telecasting Aug. 1967.

Personnel: Karl-Heinz Klostermeier, director general; Dr. Rudiger Hoffmann, program director, TV; Manfred Hemmerling, manager, TV department; Fritz Senf, manager, TV production; Peter Spittel, manager, camera department.

BREMEN—Ch. 22. Transmitter 250 kw.

BREMEN—Ch. 42. Transmitter 160 kw.

BREMERHAVEN—Ch. 45. Transmitter 30 kw.

BREMERHAVEN—Ch. 59. Transmitter 0.62 kw.

Hours of operation: 8:30-24:00, daily.

Rates: Advertising sold by Norddeutsche Funkwerbung.

Networks: 2.

Transmitters: 2.

Repeaters: 3.

Saarlaendischer Rundfunk, Schloss Halberg, 66 Saarbruecken, Postfach 1050, Tel. 6020. Telex: Sarbk 4/428977. TV tape recording facilities. Began color telecasting Aug. 1967.

Personnel: Prof. Dr. Manfred Buchwald, director general; Dr. Friedrich Feldbausch, administration director; Otto Klinkhammer, chief editor; Dr. Heinz Garber, director, radio & television programs; Werner Glesner, technical director.

Hours of operation: 15:00-24:00, daily.

Rates: 60 sec., 4.354; 30 sec., 2.808 (Deutsche Marks).

Programs: 4; one commercial, 3 non-commercial.

Transmitters: One.

Low power repeaters: 46.

Transmitter Third Program: One.

Low power repeaters: 80.

Sender Freies Berlin, Masurenallee 8-14, 1000 Berlin 19. Tel. (030-) 3031-0. TV tape recording facilities. Began color telecasting Aug. 1967.

Personnel: Dr. Gunther von Lojewski, director general; Dr. Wolfgang Seifert, director, radio programs; Horst Schattle, director, television programs; Dirk-Jens Rennefeld, administration director; Herbert Wolff, technical director; Wolfgang Mittas, legal advisor.

International TV Directory

Hours of operation: 9:00-00:30, daily.

Rates (1988): Peak 60 sec., 13.390; 30 sec., 7.170; 15 sec., 3.610 (Deutsche Marks).

Networks: 2.

Transmitters: 2.

Sueddeutscher Rundfunk SDR, Neckarstrasse 230, Postfach 10 60 40 7000 Stuttgart 10. Tel. 0711/288-2102, 288-2105. TV tape recording facilities. Began color telecasting Aug. 1967.

Personnel: Prof. Hans Bausch, director general; Hermann Fuenfheld, head of administration; Dr. Hans Heiner Boelte, program director, television; Dr. Friedmar Lueke, program director, radio; Dr. Dietrich Schwarze, technical director; Margret Wittig-Terhardt, legal advisor; Dr. Hansjoerg Bessler, press & public relations; Dr. Michael Buss, media research.

Hours of operation: 7 hours Mon.-Fri.; 10 hours Sat.; 12 hours Sun.

Rates: Peak 60 sec., 21.000; 45 sec., 18.450; 30 sec., 14.950; 20 sec., 10.300; 15 sec., 8.350; 7 sec., 4.550 (Deutsche Marks).

Networks: 2.

Transmitters: Network 1, 8; Network 2, 7.

Low power repeaters: Network 1, 220; Network 2, 270.

Satellite earth station: Receive only, one in operation.

Suedwestfunk, Hans-Bredow-Strasse, 7570 Baden-Baden, Postfach 820. Tel. (07221) 276-1. TV tape recording facilities.

Personnel: Willibald Hiif, director general; Dr. Hans-Joachim Lehmann, administration director; Dr. Wolfgang Krank, technical director; Dieter Ertel, program director, TV.

Hours of operation: 16:10-24:00, Mon.-Fri.; 13:30-24:00, Sat.; 9:30-24:00, Sun. approx.

Rates: Peak 60 sec., 23.450; 45 sec., 19.800; 30 sec., 14.950; 20 sec., 11.050; 15 sec., 9.000; 7 sec., 5.000 (Deutsche Marks).

Networks: One.

Transmitters: 39.

Low power repeaters: 634.

Satellite earth stations: 2.

Westdeutscher Rundfunk, Appellhofplatz 1, 5 Cologne 1, Postfach 101950. Tel. 2201. TV tape recording facilities. Began color telecasting Aug. 1967.

Personnel: Friedrich Nowotny, director general; Ingo Dahrendorf, technical director; Roland Freyberger, executive production director.

Hours of operation: First Program—16:10-00:30, Mon.-Fri.; approx. 13:40-01:45, Sat.; approx. 9:30-24:00, Sun. Third Program—approx. 18:30-24:00, Mon.-Fri.; 17:00-24:00, Sat.-Sun. School TV (Third channel): 8:05-12:15, Mon.-Sat.

Westdeutsche Rundfunkwerbung GmbH (WWF), 5 Cologne 1, Ludwigstrasse 11. Tel. 20350. Telex: WWF 2214984. Wolfgang Schmitz, general manager.

Rates: September-May, Peak 60 sec., 55.700; 45 sec., 44.700; 30 sec., 32.475; 20 sec., 22.825; 15 sec., 18.700; 7 sec., 9.350. June-August, Peak 60 sec., 44.400; 45 sec., 35.550; 30 sec., 25.900; 20 sec., 18.200; 15 sec., 14.850; 7 sec., 7.425 (Deutsche Marks).

Transmitters First Program: 9.

Low power repeaters: 421.

Transmitters Third Program: 15.

Zweites Deutsches Fernsehen ZDF, Essenheimer Landstrasse, 6500 Mainz-Lerchenberg, Postfach 4040. Tel. 701. Telex: 04 187930. TV tape recording facilities. All programs are broadcast simultaneously & originated at the main studios in Mainz.

'Second Program' Zweites Deutsches Fernsehen, ZDF operates independently as institution under public law (non-commercial). ZDF broadcasts throughout Federal Republic of Germany over transmitters operated by the Bundespost.

Personnel: Dieter Stolte, president; Oswald Ring, program director; Klaus Bresser, editor in chief & information director; Hans Kimmel, director of international affairs; Hans Blank, head of program purchase & synchronization.

U.S. correspondent: Dr. Gerd Helbig, 1077 31st St. NW, Washington, DC 20007.

Hours of operation: 10 a.m.-1 a.m.

Rates: Peak 60 sec., 117.700; 30 sec., 70.700 (Deutsche Marks).

Networks: 2.

Transmitters: 89.

Low power repeaters: 2,284.

Satellite earth stations: Receive only.

German Democratic Republic (East Germany)

(625-line standards, System B)
Color: SECAM III System

Sets in use: 3,903,930 black & white; 2,234,976 color

Networks: 2.

Fernsehen der DDR, 1199 Berlin-Adlershof, Rudower Chaussee 3. Tel. 63 10. TV tape recording facilities.

Personnel: Heinz Adameck, chairman of State Committee for Television; Klaus Raddatz & Dr. Guenther Leucht, senior vice chairmen; Horst Sauer, vice chairman & program director; Dr. Hans-Joachim Seidowsky, vice chairman & director of international program exchange; Dr. Kurt Ottersberg, director for international relations.

Hours of operation: First Program—7:55-13:00 & 15:15-23:30, Mon.-Fri.; 9:20-24:00, Sat.; 8:50-23:00, Sun. Second Program—7:55, 8:25-14:00 & 16:00-23:30, Mon.-Fri.; 14:20-23:30, Sat.; 15:25-23:00, Sun.

Programs: 2.

Transmitters: 28.

Low power repeaters: 480.

Satellite earth station: Transmit/receive in operation.

Ghana

(625-line standards, System B)
Color: PAL System

Sets in use: 189,000

Networks: One.

Direct broadcasting satellite: Planned.

Ghana Broadcasting Corp., P.O. Box 1633, Accra, Ghana. Tel. 21161.

Personnel: David Ghartey-Tagoe, director general; T. N. L. Bonso-Bruce, acting deputy director general; K. Shang-Simpson, special assistant to director general; E. A. Djan, director, finance; I. O.

Brown, head of technical services; E. A. Muange, acting director of administration; David Anaglate, director of news & current affairs; E. Akafo, commercial manager; J. Cromwell, director of TV; E. Deegbe, head of music & culture; H. Torto-Gilbertson, assistant director of TV; I. A. K. Quartey, acting director of engineering; Maud Blankson-Mills, public affairs manager.

ACCRA—Ch. 4 & 9. Television tape recording facilities.

KISSI—Ch. 2 & 11

JAMASI—Ch. 3 & 5.

Hours of operation: 6:15-10:00 p.m., Mon.-Fri.; 4:30-11:00 p.m., Sat.; 3:30-11:15 p.m., Sun.

Rates: Peak 60 sec., 10,800; 45 sec., 10,080; 30 sec., 9,300; 15 sec., 8,640 (Cedis).

Transmitters: 3.

Low power repeaters: 8.

Satellite earth stations: Transmit/receive, one in operation; receive only, one in operation.

Gibraltar

(625-line standards, Systems B & G)
Color: PAL System

Sets in use: 173 black & white; 7,107 color

Programs: One.

Gibraltar Broadcasting Corp. GBC TV, Broadcasting House, 18 South Barrack Rd., Gibraltar. Tel. 79760.

Personnel: E. C. Ellul, chairman; G. J. Valarino, general manager; J. Adambery, head of production; L. F. Clinton, head of finance; N. F. Celecia, chief engineer; P. Canessa, editor; P. Mifsud, sales manager, E. Baglietto, head of administration.

GIBRALTAR—Ch. E-6. Transmitter 200 watts, ERP 400 watts. TV tape recording facilities. Started Oct. 1962.

Hours of operation: 18:30-midnight.

Rates: Peak 30 sec., 225 (Pounds).

Transmitters: One.

Low power repeaters: 3.

Satellite earth stations: Receive only, 2 in operation.

Greece

(625-line standards, System B & G)
Color: SECAM System

Sets in use: 1,845,000 black & white; 1,635,000 color

Programs: 5.

Elliniki Radiophonia-Teleorasis, ERT, P.O. Box 19, Aghia Paraskevi, PC 15342, Athens, Greece. Tel. 65.95.970. Telex: 216066 ERT GR. Cable: RADIOSTATHENS.

Personnel: George Kontogiorgis, president & managing director; Rodolfo Moronis, general director, ET 1; Thanassis Valtinos, general director, ET 2; Nikos Bakolas, general director, ET 3; Nikos Paroikos, general director of radio; Ioannis Paletsakis, general director, finance & administration.

Hours of operation: 12:15-01:00, Sat.; 11:20-01:15, Sun.; 16:30-00:30, Mon.; 17:10-01:20, Tues.; 16:30-01:00, Wed.; 17:10-00:40, Thurs.; 17:10-02:00, Fri.

Rates: Peak 30 sec., 30.000-765.000 (Drachmas).

Transmitters: 36.

Low power repeaters: 880.

Satellite earth station: Belongs to Greek Organization of Telecommunications (OTE) which is responsible for transmitting & receiving.

Guadeloupe

(625-line standards, System K)
Color: SECAM System

Sets in use: See RFO, France

Networks: 2.

Societe Nationale de Radiodiffusion-Television, RFO, Leon Adam Technique, RFO/Guadeloupe, Mome Miquel BP 902, Pointe-a-Pitre 97190. Tel. 82 63 20.

Personnel: Roger Bordy, chief of service.

POINTE-A-PITRE—Ch. 8 transmitter, Pointe-a-Pitre, Amouville, 100 watts & 200 watts, started Dec. 1964.

BASSE-TERRE LA CITERNE—Ch. 5 transmitter, 2 kw, started Feb. 1966. Morne a Louis, 500 watts.

Transmitters: One.

Low power repeaters: 8.

Satellite earth station: One in operation.

Guatemala

(525-line standards, System M)
Color: NTSC System

Sets in use: 660,808 black & white; 151,757 color

Networks: 5; 1 national public, 4 commercial.

Cable Television Service: 58 systems in operation serving 23,200 subscribers.

Radio-TV Guatemala, S.A., TG-VTV, Apartado 1367. Tel. 9474-91, -93, -94; 9464-92. Fax: 9474-92. Telex: 5253 GU.

Personnel: Maximiliano Kestler Farnes, president; Fernando Villanueva, vice president & sales manager; Carlos Alvarez, program & production manager; Edgar Sandoval, chief, technical department.

Represented in U.S. by: Intercontinental Communications.

GUATEMALA CITY—Ch. 3, Guatemala City. Transmitter 12.5 kw, ERP 100 kw. TV tape recording facilities. Started May 1956.

Hours of operation: 6:30 a.m.-midnight, daily.

Rates: Peak 30 sec., 206 (U.S. dollars).

Transmitters: 3.

Repeaters: 5.

Low-power repeaters: 35.

Satellite earth stations: Transmit/receive, one in operation; receive only, one in operation.

Telecentro Canal 7, TG-VG-TV, 3a, Calle 6-24, Zona 9, Apartado Postal No. 1242. Tel. 62216.

Personnel: Luis Rabbe, president; Jose Manuel Alvarez, sales manager; Carlos Lange, program chief; Mario Batres, chief engineer.

GUATEMALA CITY—Ch. 7 (V-175.25, A-179.75). Transmitter 10 kw, ERP 108 kw. Started Dec. 1964.

Hours of operation: 7:00-24:00, daily.

Transmitters: 4.

Low-power repeaters: 8.

Satellite earth station: Receive only, one in operation.

Tele-Once S.A., TG-MO-TV, 20 Calle 5-02, Zona 10. Tel. 682165.

Personnel: Antonio Mourra, director general; Rolando Bobadilla, sales manager; Carlos A. Linde, chief engineer.

GUATEMALA CITY—Ch. 11. Transmitter 25 kw, ERP 316 kw. Ch. 6, transmitter 3 kw, ERP 12 kw; Ch. 2, transmitter 3 kw, ERP 12 kw. TV tape recording facilities. Started Jan. 1968.

Hours of operation: 12:00-24:00, daily.
Rates: Peak 60 sec., \$375.00; 30 sec., \$200.00.
Transmitters: 3.
Low-power repeaters: 11 VHF, 4 UHF.
Satellite Earth Stations: Receive only, 2 in operation.

Guinea

(625-line standards, System K)
 Color: PAL System

Sets in use: 30,000 black & white; 20,000 color.

Radiodiffusion-Television Guineenne, B.P. 391, Conakry.

Personnel: Justin Morel Junior, national television director; Emile Cherif, program director; Alpha Camara, technical director.

CONAKRY—Ch. K-5. ERP 1 kw. 2 low-power repeaters.

Rates: Peak 30 sec., 301 (U.S. dollars).

Transmitters: One.

Repeaters: 2.

Programs: One.

Satellite Earth Stations: Transmit/receive, one in operation; receive only, one in operation.

Haiti

(525-line standards, System M)
 Color: SECAM System

Sets in use: 13,000

Tele-Haiti S.A., P.O. Box 1126, Port-au-Prince, Haiti. Tel. 22221.

Personnel: Edward B. Hatton, president, director general & film buyer; Oswald Douyon, production manager; Roger Dominique, chief engineer.

PORT-AU-PRINCE—Ch. 2, Ch. 4, Ch. 6.

Hours of operation: 12:30-10:30 p.m., daily.

Rates: One hour, 120.00; 60 sec., 30.00; 10 sec., 15.00 (U.S. dollars).

Transmitters: 3

Note: Recent information not available.

Honduras

(525-line standards, System M)
 Color: NTSC System

Sets in use: 110,000 black & white; 25,000 color

Cable television service: 4 systems in operation serving 5,000 subscribers.

Compania Televisora Hondurena S.A., HRTG-TV, Apartado Postal 734, Tegucigalpa. Tel. 32-5514.

Personnel: Jose Rafael Ferrari, general manager; Miriam R. de Ynestroza, assistant general manager; Alejandro Duron, administrative manager; Jose Rivera, operations manager; Jose Jorge Villeda, production manager; Santos Flores, chief, technical department.

TEGUCIGALPA—Ch. 5. Transmitter 25 kw, ERP 150 kw. Started Sept. 1959.

Rates: Peak 30 sec., 190 (U.S. dollars).

Compania Telesistema Hondureno S.A., HRNN-TV, Apartado Postal No. 734, Tegucigalpa. Tel. 33-5019.

Personnel: Manuel Villeda Toledo, general manager; Ana Maria Villeda, manager; Nectina de Alvarado, assistant manager; Adolfo Lopez, engineering director.

TEGUCIGALPA—Ch. 3. Transmitter 2 kw, ERP 10 kw. Started July 1974.

Rates: Peak hour, 500; 30 sec., 175 (U.S. dollars).

Transmitters: 2.

Low power repeaters: 8.

Satellite earth stations: Receive only, 3 in operation.

Corporacion Centroamericana de Comunicaciones S.A., HRJS-TV, (VICA), Apartado Postal No. 120, San Pedro Sula. Tel. 52-2808, 52-2505 & 52-7660.

Personnel: Jorge J. Sikaffy, president; Feizal J. Sikaffy, executive vice president; Nohemi Sikaffy, general manager; Carlos Eduardo Rledel, production manager; Robert Beurket, director, technical department.

SAN PEORO SULA—Ch. 2. Transmitter 15 kw.

TEGUCIGALPA—Ch. 9. Transmitter 25 kw. Tel. 32-3163.

Transmitters: 2.

Compania Telesistema Hondureno S.A., HRNN-2-TV, Apartado Postal No. 208, San Pedro Sula. Tel. 54-2414.

Personnel: Manuel Villeda Toledo, general manager; Ana Maria Villeda, manager; Nectina de Alvarado, assistant manager; Ovidio Uncina, chief engineer.

SAN PEDRO SULA—Ch. 7. Transmitter 10 kw, ERP 120 kw. Started May 1967.

Rates (peak): One hour, 500; 30 sec., 175 (U.S. dollars).

Transmitters: 2.

Low power repeaters: 8.

Hong Kong

(625-line standards, System I)
 Color: PAL System

Sets in use: 45,000 black & white; 1,458,000 color

Programs: 10.

Cable television service: Planned.

Television Broadcasts Ltd., 77 Broadcast Drive, Kowloon, P.D. Box 70100, Hong Kong. Tel. 3-360111.

Personnel: Sir Run Run Shaw, chairman; Kelly K. L. Cheng, general manager; Henry H. P. Wong, controller, engineering; Raymond R. Wong, controller, news & public affairs; Alex Kwan, controller, public relations & international affairs; Dewy Ip, controller, programs & promotion.

Television Broadcasts Ltd. (HK-TVb) operates a Chinese channel (Jade) and an English channel (Pearl).

Networks: 2.

Transmitters: One.

Low power repeaters: 15.

TVB Jade (Chinese), 77 Broadcast Dr., P.O. Box 70100, Kowloon, Hong Kong.

Personnel: Sir Run Run Shaw, chairman; Kelly K. L. Cheng, general manager; Nicholas James, asst. general manager; Dewy Ip, controller, program division.

HONG KONG—Ch. 21 (V-471.25, A-477.25). Transmitter 2 kw, ERP 10 kw. TV tape recording facilities. Started Nov. 1967.

Hours of operation: 06:00-28:00, daily.

Rates: Peak 30 sec., 54,560; base 30 sec., 28,190 (Hong Kong dollars).

Networks: 4.

Transmitters: One.

Repeaters: 5.

Low Power repeaters: 15.

TVB Pearl (English), 77 Broadcast Dr., P.O. Box 70100, Kowloon, Hong Kong.

Personnel: Sir Run Run Shaw, chairman; Kelly K. L. Cheng, general manager; Muesetta Wu, program manager.

HONG KONG—Ch. 25 (V-503.25, A-509.25). Transmitter 2 kw, ERP 10 kw. TV tape recording facilities. Started Nov. 1967.

Hours of operation: 14:00-24:00, daily.

Rates: Peak 30 sec., 8,920; base 30 sec., 3,950 (Hong Kong dollars).

Networks: 2.

Transmitters: One.

Low power repeaters: 15.

Asia Television, ATV, 81 Broadcast Drive, Kowloon, Hong Kong. Tel. 3-399111. Cable: ASIATV. Telex: HX 44680. Started Dec. 1973.

Personnel: Dr. Cheng Yu-Tung, chairman; Selina Chow, chief executive officer; Dr. J. M. Riddell-Swan, director of administration & international affairs; Edmund Cheung, financial controller; Chiu Chun Keung, controller of productions; Michael Ng, deputy program controller; H. Y. Kwong, program manager, Home channel; Teresa Wan, program manager, World channel; Chan Shun Chung, chief engineer; Pao Wan Lung, head of news department.

HONG KONG—ATV Home (Chinese) Ch. E-23. ATV World (English) Ch. E-27.

Transmitters 5 kw, ERP 10 kw. TV tape recording facilities.

Rates (ATV Home): Peak hour, 347,600; 30 sec., 17,380 (Hong Kong dollars).

Networks: 4.

Transmitters: 4.

Repeaters: 4.

Low power repeaters: 30.

Satellite earth stations: Transmit/receive, 2 in operation; receive only, 2 in operation.

Hungary

(625-line standards, System D & K)
 Color: SECAM System

Sets in use: 2,500,000 black & white; 1,000,000 color

Direct broadcasting satellite: Planned, estimated completion after 1992.

Cable television service: 35 systems serving 300,000 subscribers.

Magyar Televizio, MTV, Szabadsagter 17, 1810 Budapest V. Tel. 533-200. TV tape recording facilities. The transmitters carry two programs originating in Budapest studios, local studios in Szeged & Pecs.

Personnel: Gyula Bereczky, president; Gyorgy Vajda, Gyorgy Murai, Peter Nemes, vice presidents; Laszlo Martinak, international relations; Magdolna Sandor, economy & marketing director; Istvan Wisinger, director, program 1; Sandor Erdi, artistic director.

BUOAPESZ—Ch. 24.

PECS—Ch. 32.

SZEGED—Ch. 23.

Hours of operation: MTV-1—Approx. 9:00-23:00, Mon.-Sun. MTV-2—Approx. 17:00-23:00, Mon.-Sat.

Rates: Peak 30 sec., 60 (Forints).

Programs: 2.

Transmitters: 12, MTV-1; 10, MTV-2.

Low power repeaters: 64, MTV-1; 44, MTV-2.

Satellite earth stations: Transmit/receive, one in operation; receive only, 3 in operation.

Iceland

(625-line standards, System B)
 Color: PAL System

Sets in use: 4,604 black & white; 68,552 color

Networks: One.

Icelandic National Broadcasting Service, Television, Ríkisutvarpid-Sjonvarp, RUV, Laugavegur 176, 105 Reykjavik, Iceland. Tel. 1-69-3900. Telex: 2035. Cable: Isvision.

Personnel: Markus Orm Antonsson, director general; Petur Gudfinnsson, director of television; Hinrik Bjarnason, head of acquisition & marketing; Hrafn Gunnlaugsson, head of program production; Bogi Agustsson, head of news; Eyjolfur Valdimarsson, technical director; Palina Oddsdottir, head of international relations.

REYKJAVIK—Ch. E-10. Transmitter 1 kw, ERP 10 kw. Started Dec. 24, 1965. TV tape recording facilities.

Hours of operation: 18:30-23:00, Mon.-Fri.; 18:30-23:00; 16:00-23:00 (winter), 18:00-23:30 (summer), Sat. & Sun.

Rates: Spot 60 sec., 68.898; 50 sec., 58.498; 40 sec., 48.098; 30 sec., 37.698; 20 sec., 27.298; 10 sec., 16.898; 7 sec., 13.778 (Icelandic Crowns).

Transmitters: 10.

Low power repeaters: 132.

Satellite earth station: Transmit/receive, one in operation.

India

(625-line standards, System B)
 Color: PAL System

Sets in use: 15,000,000 black & white; 5,000,000 color.

Networks: Dne, commercial.

Direct broadcasting satellite: One in operation. Started August 1982.

Doordarshan, Directorate General, Mandi House, Copernicus Marg, New Delhi 110 001. Cable: TV General New Delhi. Telephone: 011-387786. Telex: 031-66413. 18 stations originate programming & have TV tape recording facilities.

Personnel: Shiv S. Sharma, director general; P. S. Sakuntala, second director general; S. K. Kapoor, third director; A. S. Tatar fourth director general; A. S. Grewal, M. P. Lele, Chitra Narain, R. S. Sawdekar & M. Damodaran, deputy directors general; Jai Chandiram, K. P. K. Kingdang, D. N. Goswami, K. Tiantanga, M. C. Sharma, Nirmal Verma, Akila Sivaraman, I. S. Bhamra & J. L. Malhotra, program controllers;

B. K. Khurana, director, audience research; O. P. Khushu, engineer-in-chief; M. M. Asthana, V. V. Rao, M. N. Mehtani & G. N. Hangal, chief engineers; S. L. Singla, director, administration; M. S. Bedi, controller (sales).

International TV Directory

AHMEDABAD—Ch. 5. Transmitter 10 kw.
BANGALORE—Ch. 5. Transmitter 10 kw.
BOMBAY—Ch. 4. Transmitter 10 kw.
CALCUTTA—Ch. 4. Transmitter 10 kw.
CUTTACK—Ch. 8. Transmitter 10 kw.
DELHI—Ch. 4. Transmitter 10 kw.
GORAKHPUR—Ch. 9. Transmitter 10 kw.
GUWAHATI—Ch. 9. Transmitter 10 kw.
HYDERABAD—Ch. 4. Transmitter 10 kw.
JAI PUR—Ch. 5. Transmitter 10 kw.
JALANDHAR—Ch. 9. Transmitter 10 kw.
LUCKNOW—Ch. 4. Transmitter 10 kw.
MADRAS—Ch. 4. Transmitter 10 kw.
NAGPUR—Ch. 7. Transmitter 10 kw.
RAJKOT—Ch. 6. Transmitter 10 kw.
RANCHI—Ch. 10. Transmitter 10 kw.
SRINAGAR—Ch. 7. Transmitter 10 kw.
TRIVANDRUM—Ch. 9. Transmitter 10 kw.
Rates: Peak 30 sec., 225,000 (Rupees).
Transmitters: 18.
Repeaters: 34.
Low power repeaters: 237.

Satellite earth stations: Transmit/receive, 2 in operation; receive only, two in operation.

Indonesia

(625-line standards, System B)
Color: PAL System

Sets in use: 4,805,706 black & white; 1,694,294 color

Televisi Republik Indonesia, Senayan—Jakarta, Indonesia. Tel. 582160. TV tape recording facilities.

Personnel: Drs. Subrata, director general; Alex Leo Zulkarnain, general manager; Ors. Semyon Sinulingga, sales manager; Ora. Suprapti, broadcasting manager; Chaidir Bahar, program manager; R. M. Sunarto, production manager; Adi Kasno, head of television news; Ir. Nurhadi Subroto, head of technical facilities & premises.

Transmitters: 11.

Repeaters: 60.

Low power repeaters: 16.

Satellite earth stations: Transmit/recvie.

Iran

(625-line standards, System B)
Color: SECAM System

Sets in use: 2,000,000

Networks: 2.

Islamic Republic of Iran Broadcast- ing, IRIB, P.O. Box 19395-333, Tehran, Iran. Tel. 21961. Telex: 213910/212431/212797/212846/213253. Cable: IRIB.

Personnel: M. Hashemi, director general; Seyed Mojtaba Habheini, director general, international affairs. Deputy directors: Mehdi Tabeshian, technical affairs; M. Farahani, administrative & financial affairs; M. H. Zoragh, political affairs; Dr. A. Gh. Ghasemzadeh, external affairs; M. Tabeshian, international affairs.

Hours of operation: Network I—5 p.m.-midnight, daily (from 2 p.m. on holidays). Network II—5 p.m.-midnight, daily (from 4:30 p.m. on holidays). Summer hours: 10 a.m.-12 p.m., Sat.-Thurs.; 8 a.m.-10 a.m., Fri.

Transmitters: 28.

Low power repeaters: 398.

Iraq

(625-line standards, System B)
Color: SECAM System

Sets in use: 500,000

Programs: 2.

Iraqi Broadcasting & Television Establishment, IBTE, Salihiya-Baghdad. Tel. 5371151, 5371161 & 5371121. Cable: IDAA'H BAGHDAD.

Personnel: Saad El-Bazaz, director general; Kalid A. Amin, assistant director of technical affairs; Jawad Abdul-Jabbar, director of Baghdad broadcasting station; Shamil Sar-sam, director of public relations & programs.

BAGHDAD—Ch. E-9 (V-203.25, A-208.75). ERP 360 kw. Ch. E-7. ERP 288 kw. TV tape recording facilities. Started May 1956.

Hours of operation: 6 p.m.-12 midnight, daily.

Transmitters: 32.

Ireland

(625-line standards, System I)
Color: PAL System

Sets in use: 197,000 black & white; 721,000 color

Programs: 2.

Direct broadcasting satellite: Planned; estimated operation 1990.

Cable television service: 2 systems serving 260,000 homes.

Radio Telefis Eireann, RTE, Donnybrook, Dublin 4. Tel. 693111. Telex: 93700; 93747 (news). Fax: 838140.

Programs originate in Donnybrook studios. 2nd channel began operation Nov. 1978. TV tape recording facilities.

Personnel: V. Finn, director general; R. K. Gahan, assistant director general; J. P. Sorohan, assistant director general; R. J. Collins, director of television programs; W. Boyd, director of news; C. Curley, director of engineering; T. Quinn, secretary.

Hours of operation: RTE-1—14:30-23:30, average weekdays; 12:00-23:50, Sat.-Sun. (Winter). Network 2—15:00-23:30, average daily. Educational television, 2 hrs. per week.

Rates: Peak 1 min., 5,400; 30 sec., 2,700 (Irish pounds).

Transmitters: 9.

Low power repeaters: 31.

Satellite earth station: Receive only, one in operation.

Israel

(625-line standards, Systems B & G)
Color: PAL System

Sets in use: 1,000,000 black & white; 620,000 color

Programs: 3.

Israel Broadcasting Authority, IBA, Television House, Sarey Yisrael St., Romena, P.O. Box 7139, Jerusalem 91071. Tel. (02) 557111. Telex: 25301. TV tape recording facilities.

Personnel: Uri Porat, director general; Haim Yavin, director of television; Nathan Cohen, director of legal affairs & international relations; Yair Shtern, director of Hebrew news; Yosef Bar-el, director of TV in Arabic; Oavid Hirschfeld, operations & production services; Yosef Zemach, director of Hebrew programs; Jacob Swery, director of engineering; Zvi Gill, director of

international relations & sales; Fred Z. Stockheim, external relations engineering; Oafna Nachmias, film buyer.

U.S. Representative: Nisim Mish'al, IBA, c/o Mobile Video Service, 2139 Wisconsin Ave. NW, Washington, DC. Tel. 202-338-6260.

Transmitters: Operated by Ministry of Communications Engineering Services, P.O. Box 29107, Tel Aviv. Tel. (03) 610211/610311. Yaacov Nitsan, engineer, Radio & TV Broadcasting Dept.

Hours of operation: Approx. 15:30-22:00 (GMT), daily.

Israeli Educational TV, IETV, Ministry of Education & Culture, 14 Klausner St., Ramat-Aviv, Tel Aviv, Israel. Tel. (03) 414155. Started March 24, 1966.

Personnel: Yaacov Lorberbaum, director general; Johanna Prenner, director of programming; Irving Kaplan, director of production; Offira Shor, director of sales & film acquisition.

Hours of operation: 07:30-15:30 GMT, daily.

Networks: One.

Transmitters: 17.

Low power repeaters: 46.

Satellite earth station: Transmit/receive, one in operation. Owned & operated by Bezek, an Israeli communication company.

Italy

(625-line standards, Systems B & G)
Color: PAL System

Sets in use: 6,713,427 black & white; 7,817,077 color

Programs: 13 nationwide programs.

Direct broadcasting satellite: Planned.

Radiotelevisione Italiana, RAI-TV, Viale Mazzini 14, 00195 Rome. RAI-TV operates a franchise system which manages the First Network (VHF), Second Network & Third Network (UHF). Began April 1954.

Personnel: Enrico Manca, president; Leo Birzoli, vice president; Biagio Agnes, director general; Emmanuele Milano, deputy director general, TV networks.

U.S. Office: RAI Corp., 1350 Ave. of the Americas, New York, NY 10019. Tel. 212-975-0200.

Networks: 3 national; 21 regional.

Transmitters First Network: 55.

Low power repeaters First Network: 1,179.

Transmitters Second Network: 59.

Low power repeaters Second Network: 1,170.

Transmitters Third Network: 47.

Low power repeaters Third Network: 159.

Transmitters of French & Swiss programs for Valle D'Aosta: 2.

Low power repeaters of French & Swiss programs for Valle D'Aosta: 40.

Satellite earth stations: 3.

Approximately 691 privately-operated local television stations which are not government licensed are in operation. About 162 of these are affiliated with nine television organizations: Canale 5 (Silvio Berlusconi, owner); Milan, Italia 1; Retequattro (Silvio Berlusconi, 50%); Rete A, Euro-TV, Elfante, TV Port, Rete Capri & Pan TV. The remainder are independent.

Ivory Coast

(625-line standards, System K)
Color: SECAM System

Sets in use: 200,000 black & white; 5,000 color

Networks: One.

Radiodiffusion Television Ivoirienne, RT, 1, B.P. 138, Abidjan. Tel. 321116. Telex: 2293 (Dirtele).

Personnel: Frederic Kouame, director general; Lucien Kouakou, deputy director, programs; Serge P. Aoulou, deputy director, information; Ivan Baguinoff, deputy director, improvements; Charles Tiemele Kouande, deputy director, broadcasting; Joseph Diomande, inspector in charge of news; Jean Bergmann, technical director; Daniele Beni-Clavierie, director of TV.

Hours of operation: 12:30-13:30, 10:00-22:30, weekdays; 17:30-22:30, Sun. & holidays. Educational programming: 8:00-12:00, 14:30-17:30, every day except Thurs., Sat. afternoon & Sun.

Transmitters: 10.

Low power repeaters: 3.

Jamaica

(Modified 625-line standards,
U.S. channeling)
Color: NTSC System

Sets in use: 165,000 black & white; 222,000 color

Networks: One.

Jamaica Broadcasting Corporation, JBC, 5 South Odeon Ave., P.O. Box 100, Kingston 10, Jamaica, W.I. Tel. 92-65620. All stations carry same program originating in Studio Centre, Kingston. TV tape recording facilities.

Personnel: B. C. (Tino) Barovier, acting general manager; Newton James, deputy general manager; Martin Oarien, asst. director of engineering; Charles Ghisays, director, radio programs; Donat Buckner, director, TV production; B. C. Barovier, director, sales & marketing; Alma Blair, corporation secretary; Milton Phipps, financial controller.

HALF-WAY-TREE-KINGSTON: Ch. 11, ERP 1-kw.

Hours of operation: 6:00 a.m.-9:00 a.m., 4:00 p.m.-midnight, Mon.-Fri.; 6:00 a.m.-midnight, Sat.; 6:00 a.m.-midnight, Sun.
Rates: Peak 60 sec., 2,850.00; 45 sec., 878.00; 30 sec., 1,425.00; 15 sec., 713.00; 10 sec., 475.00 (Jamaica dollars).

Transmitters: 8.

Repeaters: One.

Low power repeaters: 2.

Satellite earth stations: Receive only, 2 in operation.

Japan

(525-line standards, System M)
Color: NTSC System

Sets in use: 1,539,548 black & white; 31,343,988 color

Programs: 7.5 commercial; 2 public.

Direct broadcasting satellite: Operated by NHK.

Cable television service: Systems in operation serving 4,266,030 subscribers.

Japan Broadcasting Corp. (NHK), 2-2-1 Jinnan, Shibuya-ku, Tokyo 150. Tel. 465-1111. Fax: 03-481-1453. Telex: TK 22377, 24338. Cable: RADIONHK TOKYO. NHK's

stations (including translators) are non-commercial, non-governmental, financed by subscription fees.

Board of Governors: Makoto Yoshitake, chairman; Nobuhiro Sakata, Kotaro Takeda, Ichiro Isoda, Shinichiro Shirai, Masatoshi Ormi, Saburo Nagakura, Tetsua Maki, Eiichi Abe, Takehiko Takahashi, Sukezo Tamura & Keiko Ikeda.

Personnel: Masato Kawahara, president; Takeshi Tanaka, vice president; Koichi Yabashi, general managing director & director general of engineering; Koichi Sakakura, general managing director, policy planning; Kan-ichiro Umibayashi, general managing director, corporate affairs; Shin-ichi Watanabe, general managing director, finance; Toshio Iwasaki, managing director, director general, broadcasting (international relations); Koichi Yabashi, managing director, director general, engineering headquarters; Jiro Arai, managing director, director general, audience relations; Akira Yokoi, managing director, director general, staff administration; Keiji Shima, managing director, deputy director general, broadcasting; Itsuya Hayashi, managing director, director general, audience services; Hideo Higuchi, director, international relation department; Kenji Wakamatsu, manager, international relations department, in charge of EBU liaison.

NHK General Bureau for America: Washington Bureau—Room 394, National Press Bldg., Washington, DC 20045. New York Bureau—One Rockefeller Plaza, Room 1430, New York, NY 10020. Correspondent in Charge of North & Central America: Suite 582, 1901 Ave of the Stars, Los Angeles, CA 90067. NHK General Bureau for Europe: Paris Bureau—Hiromi Hagino, 174 rue de l'Universite, 75007 Paris. Tel. (1) 705 8036 & (1) 555 6955. Telex: 205870. NHK London Bureau: Norio Shimamura, 66/67 Newman St., London W1P 3LA. Tel. (1) 636 4948 & (1) 636 7978. Telex: (044) 922451. NHK Geneva Bureau: Jiro Hirano, Salle de Presse No. 1, Bureau 59, Palais des Nations, Avenue de la Paix 8-14, 1211 Geneva 10. Tel. (22) 33 41 84. Telex: 27534.

Regional Headquarters: 3-43, Banba-cho, Higashi-ku, Osaka. Tel. 06-941-0431. 1-11-1 Higashi Sakura, Higashi-ku, Nagoya. Tel. 082-247-6161. 2-11-10, Ote-machi, Nakaku, Hiroshima. Tel. 0822-47-6161. 2-7 Chibajo-machi, Kumamoto. Tel. 0963-53-2151. 1-11-1 Nishikicho, Sendai. Tel. 0222-25-8811. 1-1, Dodoi, Nishi, Chuoku, Sapporo. Tel. 011-251-0111. 5, Hori-nouchi, Matsuyama. Tel. 0899-41-4121.

Hours of operation: 6:00-24:00, daily.

Networks: 2.

Transmitters: 97.

Low power repeaters: 6,791.

National Association of Commercial Broadcasters in Japan (Nippon Minkan Hoso Remmei), Bungei Shunju Bldg., 3-23, Kioi-cho, Chiyoda-ku, Tokyo 102. Tel. 265-7481. Telex: 2325163NABTYOJ. Fax: 261-2860.

Personnel: Sunao Nakagawa, president; Tsuneo Ishikawa, Yasutomu Fukuda, Kunio Kurono, vice presidents; Tsuneto Matsuzawa, executive director; Hideo Nakasa, secretary general.

Members 148 companies (43 operating radio, 69 operating TV only & 36 operating both radio & TV) are commercial. TV: VHF—48 companies, 476 translators; UHF—57 companies, 6,029 translators; SHF—10 translators.

Hours of operation: 5:30-25:00, daily. Tokyo, 24 hrs.

Rates: Peak hour, 3,800,000; peak 30 sec., 1,800,000 (Yen).

Networks: 5 national commercial; 2 public.

Transmitters: 105.

Low power repeaters: 6,515.

Jordan

Receives programs from neighboring countries (625-line standards, Systems B & G) Color: PAL System

Sets in use: 250,000

Programs: 2 (Arabic & foreign) & 1 (educational).

Jordan Television Corporation, P.O. Box 1041, Amman, Jordan. Tel. 38760-9, 773111-9 & 777151-5. Commercial Department, Box 2398, Amman, Jordan. Tel.: 642211 & 642212.

Personnel: Munir Durra, director general; Mohammad Amin, director of television; Radi Alkhas, director of engineering; Zuhair Nafe, acting director of programs; Lina Gress, director of international relations & training; Ibrahim Shahzadah, controller general, news; Fatima Masri, head of program acquisitions; Abdallah Joudeh, director, administration & finance; Fawzi Khouri, director, commercial department.

Hours of operation: 5:00-midnight, Sat.-Thurs.; 10 a.m.-midnight, Fri.

Rates: Peak 60 sec., 450; 45 sec., 375; 30 sec., 310; 15 sec., 250 (Dinars).

Transmitters: 2.

Repeaters: 7.

Low power repeaters: 21.

Satellite earth station: One in operation.

Kampuchea

(525-line standards, System M)

Sets in use: 30,000

Voice of the Kampuchean People, Phnom Penh.

PHNOM PENH—Ch. 8. Transmitter 5 kw, ERP 40 kw (radius of 100 km). Started in Jan. 1962. One repeater. Ch. 10 began experimental broadcasting in Dec. 1983.

Transmitters: One

Low power repeaters: One.

Note: Recent information not available.

Kenya

(625-line standards, System B) Color: PAL System

Sets in use: 3,833,432

Voice of Kenya, P.O. Box 30456, Nairobi. Tel. 334567.

Personnel: James Wanjau, acting director of broadcasting; Simon Anabwani, acting deputy director; Benson Thubeli, chief producer, TV; John Kosgei, chief producer, radio; H. M. Igambi, chief news editor; J. Mungai, commercial manager; J. P. Kimani, chief engineer; B. Muinde, asst. chief engineer, television; Paul Baraza, head of operations; J. P. Thiong'o, asst. chief engineer, radio; Dan Oluoch, public relations officer; K. M. Mbusi, administrative secretary.

MAZERAS—Ch. 6, Mazeras, ERP 10 kw.

NAIROBI—Ch. E-4 (V-62.25, A-67.75). Started Oct. 1962.

NYAMBENE—Ch. 11, ERP 10 kw.

NYERI—Ch. 10, ERP 1 kw.

TIMBOROA—Ch. 2, ERP 10 kw.

Hours of operation: 17:00-23:00, daily.

Rates: Peak hour, 6,000-15,000; 30 sec., 940 (Kenya Shillings).

Transmitters: 2.

Repeaters: 3.

Satellite earth stations: Transmit/receive, one in operation; receive only, one in operation.

Korea

(525-line standards, System M) Color: NTSC System

Sets in use: 2,947,200 black & white; 4,364,510 color

Networks: 3; one educational, 2 commercial.

Korean Broadcasting System, KBS-TV, HLCK, 18 Yoido-dong, Youngdungpo-gu, Seoul 150, Korea. Tel. 781-1000; International Relations: 781-2400; 781-2477; 781-2423, 781-2424. Telex: KBSKB K24599; KBSKA K28220 (News). Cable: KBS SEOUL.

Personnel: Park Hyon-Tae, president; Kim Doh-Jin, managing director, corporate planning & international relations; Sohn Young-Ho, managing director, radio & television; Bae Hak-Chul, managing director, KBS news & sports; Kim Kwang-Shik, managing director, broadcast operations & engineering; Kim Hak-Young, managing director, audience relations & promotion; Yoon Hyuck-Ki, managing director, finance & treasury; Lee Jung-Suk, general manager, SORTO; Park Basic, director, international relations; Chang Myung-Keun, manager, international relations & ABU/EBU liaison officer.

SEOUL—Ch. 7, ERP 457.1 kw. Ch. 9, ERP 111.2 kw. 24 regional stations. TV tape recording facilities. Started Dec. 1961. Began color transmission 1980; stereo broadcasts 1985.

Rates: Peak 1 hour, 41,780; 30 sec., 4,640 (U.S. dollars).

Networks: 3; one educational, 2 commercial.

Transmitters: 81.

Low power repeaters: 422.

Satellite earth stations: Transmit/receive, 2 in operation.

Munhwa Broadcasting Corp. MBC-TV, HLKU, No. 31, Yoido-dong, Youngdungpo-gu, Seoul 150, Korea. Tel. 782-8911, 783-8911. Telex: MBC NEWS K22203. Cable: MBC HLKV Seoul. TV tape recording facilities. Started Aug. 1969.

Personnel: Hwang Sun-Pil, president; Lee Soo-Jung, executive vice president; Hwang Young-Sun, managing director, administration; Pyo Jae-Soon, managing director, production; Kwon Tae-Soo, managing director, operations & engineering; Kim Khee-Chu, managing director, MBC enterprises; Kim Young-Bok, deputy director, international division & ABU/EBU liaison officer.

Hours of operation: 5:30-10:00 a.m. & 5:30 p.m.-midnight, Mon.-Fri.; 5:30-10:00 a.m. & 1:00 p.m.-midnight, Sat.; 5:30 a.m.-midnight, Sun.

Rates: Peak 30 sec., 4,629,000 (Korean Won).

Transmitters: 46.

Low power repeaters: 82.

People's Democratic Republic of Korea (North Korea)

(625-line standards, System D)

Sets in use: N. A.

PYONGYANG—Govt. operates 2 experimental stations.

Transmitters: 2.

Note: No additional information available.

Kuwait

(625-line standards, Systems B & G) Color: PAL System

Sets in use: 8,000 black & white; 820,000 color

Programs: 2.

Kuwait Television, Ministry of Information, P.O. Box 621, Safat-13007, State of Kuwait. Tel. 2415300-2415350. Cable: ALIRSHAD.

Personnel: H. E. Jaber Mubarak Al-Hamad Al-Sabah, Minister of Information; Abdulaziz Mohammad Ja'afer, under secretary, Ministry of Information; Jawad A. Al-Mazeedi, director of engineering; Majeed Mohammad Baghdadi, chief engineer, Kuwait television.

FAILAKA—Ch. 8 & 10, ERP 670 kw. Ch. 6, ERP 1.4 kw (experimental).

KUWAIT CITY—Ch. 24 & 39, ERP 12 kw.

MUTLAA—Ch. 5, ERP 1000 kw. Ch. 12, ERP 1000 kw. Ch. 45 & 47 ERP 4000 kw.

RAWOATAIN—Ch. 6, ERP 1500 kw.

TV tape recording facilities. Began color telecasting March 1973.

Hours of operation: 112 hours per week; 8 extra hrs. per day from June to mid-Sept.

Rates: Peak 30 sec. rate: 525 (Dinars).

Transmitters: 18.

Low power repeaters: 2.

Satellite earth stations: Transmit/receive, 4 in operation; receive only, 4 in operation.

Lebanon

(625-line standards, System B) Color: SECAM System

Sets in use: 200,000 black & white; 300,000 color

Networks: 3.

Radiodiffusion Libanaise, Ministere de l'Information, Beirut, Lebanon. Tel. 346880. Telex: 20786. Cable: Radioliban.

Personnel: R. Fouad Hamdan, director of broadcasting; Louis Rizk, chief, technical department; Nizar Mikati, chief, programs department; Antoine Aoun, chief, cabinet; Fauzi Fehmy, chief, public relations section.

Tele-Liban SAL, BP 11, Beirut 5054, Lebanon. Tel. 450 100. Telex: 20923. Cable: Teleliban Beyrouth. TV tape recording facilities.

Personnel: Moussa Kanaan, president & chairman; Elie Ghostine, assistant general manager for technical affairs; Antoine Remy, program & production manager; Sami Abu Ezzedine, administrative manager; Khalil Moussalem, financial manager;

International TV Directory

Elias Abou Karam, technical manager;
Salim Tabet, internal auditor.

Rates: Peak hour, 10,500; peak 30 sec.,
5,800 (Lebanese pounds).

Transmitters: 10.

Low power repeaters: 5.

Liberia

(625-line standards, System B)
Color: PAL System

Sets in use: 43,000 black & white; 16,000
color

Networks: One.

The Liberian Broadcasting System,
LBS, P.O. Box 594, 1000 Monrovia, 10
Liberia. Tel. 271250.

Personnel: Alhaji G. V. Kromah, director
general; J. Eustace Smith, deputy director
general, broadcasting; Wellington Toh,
deputy director general, administration;
Jerome Davis, director, rural communica-
tions network; Peter K. Awadjie, comptroller;
Issac Wesley, chief engineer; Ayodele
Weah, asst. director general, administra-
tion; Aaron K. Paye, asst. director general,
planning & research; Tommy Raynes,
assistant director general, radio; David
Washington, assistant director general,
television.

Represented in U.S. by: Intercontinental
Services Ltd., 183 Madison Ave., New
York, NY 10016. Tel. 212-679-3910.

Represented in United Kingdom by: Pearl &
Dean International Advertising Ltd., 27 St.
John Square, London EC1 M4BA. Tel.
01253-8197. Telex: 264123. Cable: IN-
TERADS London.

BUCHANAN—Ch. 11, 21 kw, ERP.

GBARNGA—Ch. 5, 23 kw, ERP.

MONROVIA—Ch. E-6 (V-182.25, A-187.75).
Transmitter 1 kw, ERP 5.75 kw. Started
Jan. 1964. TV tape recording facilities. Ch.
8, 68 kw, ERP.

TUBMANBURG—Ch. 10, 25 kw, ERP.

Hours of operation: 18:00-24:00, Mon.-Fri.;
14:15-24:00, Sat.-Sun.

Rates: Peak hour, 456; 30 sec., 330 (U.S.
dollars).

Transmitters: 5.

Libyan Arab Republic

(625-line standards, System B)
Color: SECAM System

Sets in use: 235,000

**People's Revolutionary Broadcasting
Corp. Television,** P.O. Box 333, Tripoli.
Tel. 32451. Telex: 20010.

Personnel: Rajab El Saliheen Ahmed, vice
director general; Muhamed Mustafa
Ibrahim, director of administration; Abdulla
El Miquri, director of public relations; Amer
Oun, director of planning; Amar El Mah-
joob, director of technical dept.; Ibrahim
Sakah, director of program dept.; Soliman
El Azabi, director of news dept.; Mustafa
Hudidan, director of finance dept.

Transmitters: 12.

Low power repeaters: 2.

Luxembourg

(625-line standards, Systems C, G & L)
Color: SECAM & PAL Systems

Sets in use: 35,000 black & white; 55,000
color.

Networks: 3.

Direct broadcasting satellite: Planned.

Cable television service: 150 systems in
operation, serving approximately 50,000
subscribers.

Note: Additional sets in neighboring Belgium,
France & Germany receive RTL programs.

Radio-Tele-Luxembourg, RTL, Villa
Louvigny, Luxembourg. Tel. 4766-1.

Personnel: Gaston Thom, president & direc-
tor general; Gust Graas, director general;
Jules Felten, deputy director general; Jac-
ques Neuen, secretary general; Jean-
Charles de Keyser & Helmut Thoma,
directors of TV programs; Leon Maack,
technical director; Paul Faber, chief engi-
neer; Jos Pauly, head of exploitation;
Freddy Thyges, director of administration
(TV); Nic Weber, director, international
relations; Gerard Le Febvre, sales man-
ager.

VILLA LOUVIGNY—Ch. 7, 100 kw; Ch. 21,
1000 kw; Ch. 27, 1000 kw. TV tape
recording facilities. Started Jan. 1955.

Hours of operation: 12-13:30 p.m. & 5:30-
11 p.m., Mon.-Tues. & Thurs.-Fri.; 12-
13:30 p.m. & 5-11 p.m., Wed. & Sat.;
12:00-2:30 p.m. & 5-11 p.m., Sun.;
12:30-1:30 p.m., Mon.-Sat.

Rates: Peak 30 sec., 240,000 (Luxembourg
Francs).

Transmitters: 3.

Satellite earth stations: Transmit/receive,
one in operation; receive only, 4 in
operation.

Macau

(625-line standards)
Color: PAL System

Sets in use: 500 black & white; 20,000 color
Networks: One.

Teledifusao de Macau, SARL, 157-A
Rua Francisco Xavier Pereira, Macau.

Personnel: Leung Kwok Kwong, managing
director; Tang Wai Hung, TV controller.

MACAU—Ch. 30, 2-kw, ERP.

Rates: Peak 30 sec., 4,500 (Patacas).

Transmitters: One.

Low power repeaters: One.

Satellite earth stations: Transmit/receive,
one in operation; receive only, 2 in
operation.

Madeira Islands

(See Portugal)

Democratic Republic of Madagascar

(625-line standards, System K)
Color: SECAM System

Sets in use: 40,000 black & white; 10,000
color

Radio Television Malagasy, RTM, BP
442, Tananarive, Madagascar. Tel. 223 81,
217 45.

Personnel: Simon Andriamialison, director;
Joachim Andrianarisoa, deputy; Louis
Rasamoelina, news manager; Jean Paul
Razafimanantsoa, public relations man-

ager; Hanta Rabesandratana, program
manager; Nirry Rakotondramala, produc-
tion manager; Dieudonne Ramanamirija,
chief engineer.

Transmitters: 2.

Low power repeaters: 30.

Malaysia

(625-line standards, System B)
Color: PAL System

Sets in use: 2,000,000 color

Networks: 3.

**Television Malaysia, Dept. of
Broadcasting,** Angkasapuri, Kuala Lum-
pur 50614, Malaysia. Tel. Kuala Lumpur
(03) 2745333. Telex: MA 31383 (TV). Fax:
603-230-4735.

Programs are transmitted in four languages:
Bahasa Malaysia, English, Mandarin and
Tamil.

Personnel: Jaafar Kamin, director general;
Tamimuddin A. Karim, deputy director
general, programming; Harcharan Singh
Gendeh, deputy director general, engineer-
ing; Zainal Abidin Abu, managing director,
programs; Haji Zahari Saad, director,
news/current affairs; Haji Madzhi Johari,
director, TV; Yap Swee Choon, director,
radio; Ismail M. Jah, director, IPTAR; Abd.
Aziz Wok, director, Sabah; Salleh Pateh
Alkhir, director, Sarawak; Abdul Aziz Abas,
director, northern region; Azhar Haji
Ahmad, director, southern region; Baharin
Tahir, director, eastern region.

Hours of operation: Network I—16:00-
24:00, Mon.-Wed.; 12:00-24:00, Thurs.;
7:50-2:30, Fri.-Sun. Network II—17:00-
24:00 Mon.-Thur.; 13:50-24:00 Fri.-Sun.

Rates: Peak hour 39,600; peak 30 sec.,
6,600 (Malaysian Ringgit).

Transmitters: 30.

High power repeaters: 5.

Low power repeaters: 15.

Satellite earth stations: Transmit/receive, 6
in operation; receive only, 12 in operation.

Maldives

(625-line standards, System B)
Color: PAL System

Sets in use: 772 black & white; 2,239 color
Networks: One.

TV Maldives, Male.

Personnel: Hussein Shihab, deputy director;
Easa Ibrahim, maintenance engineer.

MALE—Ch. E-7. Transmitter 1 kw, ERP
11.75 kw.

Rates: Peak hour, 600; 30 sec., 55 (Rufiyas).

Transmitters: 2.

Satellite earth station: One in operation.

Malta

(625-line standards, System B)
Color: PAL System

Sets in use: 43,802 black & white; 90,757
color
Program: One.

Television Malta, TVM, Xandir Malta,
Broadcasting House, P.O. Box 82,
Gwardamanga, Malta. Tel. 605361/5. Fax:
624601. Cable: Xandir. Telex: MW 1443.

Personnel: Manni Spiteri, head of Radio &
TV Malta; Maurice Tanti Burlo, deputy head
of Radio & TV Malta; Charles Arrigo, head
of program coordination; G. Peresso, head
of TV programs; C. Flores, head of radio

programs; Paul Abela, head of technical
services, TV; J. Giuliano, head of technical
services, radio; Louis Gatt, head of air-time
sales; Manwel Zammit, head of news;
Stephen Muscat, head of administration.

GUARDAMANGA—Ch. E-10 (V-210.25, A-
215.75). Transmitter 2 kw, ERP 10 kw.
Started Sept. 1962.

Hours of operation: 16:00-24:00, daily;
12:00-24:00, Sat.-Sun.

Rates: 30 sec., 121 (Maltese Pounds).

Transmitters: One.

Satellite earth station: Receive only, one in
operation.

Martinique

(625-line standards, System K)
Color: SECAM System

Sets in use: See RDF, France

Programs: 2.

Télediffusion de France, TDF, Vert Pre Rd.,
P.O. Box 261, 97285 Le Lamentin Cedex 2,
Martinique, French West Indies. Tel.
51.16.93.

Personnel: Jacques Riedweg, chief of dis-
trict.

FORT de FRANCE—Ch. K-23. Ch. 26.

MARTINIQUE—Ch. K-4. Transmitter 0.5 kw.
Ch. K-41, ERP 2 kw.

Transmitters: 2.

Repeaters: 2.

Low power repeaters: 10.

Mauritius

(625-line standards, System B)
Color: SECAM System

Sets in use: 85,000 black & white; 25,000
color

Mauritius Broadcasting Corp., MBC-TV,
Broadcasting House, Louis Pasteur St.,
Forest-Side, Mauritius. Tel. 6-5000-3.
Telex: IW 4230 Maubroad.

Personnel: D. Suraj Balli, director general;
Anil Suraj Balli, deputy director general;
Manda Boolell, general program organizer;
Purmanand Ramlackhan, Indian program
organizer; Subash Jepaul, financial con-
troller; Herbert St. Lambert, chief engi-
neer; Trilock Dwarka, head of news;
Bhinod Vithaldas, acting head of film unit;
Bijaye Coomarr Madhou, head of current
affairs & documentaries; Bapnaya Mullaiah,
secretary; Yan Jankoo, public relations
officer; Guy Dupuch, literary, artistic &
musical organizer.

CUREPIPE—Ch. E-4. Transmitter 5 kw,
ERP 15 kw. Started Feb. 1965. Low-power
repeaters on Ch. E-7, E-9, E-12.

Hours of operation: 16:00-23:00, daily;
9:30-23:00, Sat.; 10:00-23:00, Sun.

Rates: Peak hour, 12,000; 30 sec., 830
(Mauritian Rupees).

Transmitters: 7.

Low power repeaters: 3.

Satellite earth station: One.

Mexico

(525-line standards, System M)
Color: NTSC System

Sets in use: 8,820,000 black & white; 5,880,000 color
Networks: 2 national; 2 regional.
Direct broadcasting satellite: One in operation, Morelos.
Cable television service: 87 systems serving 419,056 subscribers.
Note: Stations listed originate programming; all others are repeaters.
INT-000000 (R-06-89) (U-Mo-Yr)

Instituto Mexicano de Televisión, Imevisión, Avda. Periferico Sur No. 4121 Fuentes del Pedregal, 14141 Mexico, D.F. Tel.: 5681313. Telex: 1777642.

Personnel: Pablo Marentes, director general; Salvador Nunez, executive producer; Hector Adobie, head of programs. Mario Aguilar, engineering coordinating; Jose Antonio Garfias, programming director; Luis Felipe Ibarra, production director; Gregorio Guerrero, commercialization director; Francisco Fonseca, news director; Felipe Remolina, legal director; Teresa Martinez Corzas, subdirector, international relations; Mario Granados, national relations.

BURRO, Michoacan—XHCBM-TV, Ch. 8. ERP 262.5 kw. Network No. 1, Ch. 7 from Mexico City.

CERRO CULIACAN, Guanajuato—XHCCG-TV, Ch. 7. ERP 264.7 kw. Network No. 2, Ch. 7 from Mexico City.

CERRO CULIACAN, Guanajuato—XHMAS-TV, Ch. 12. ERP 253 kw. Network No. 2, Ch. 13 from Mexico City.

COFRE DE PEROTE, Veracruz—XHIC-TV, Ch. 13. ERP 174.5 kw. Network No. 2, Ch. 13 from Mexico City.

LA VELARDENA, Chihuahua—XHIT-TV, Ch. 4. ERP 22.65 kw. Started Oct. 7, 1968. Zarco 3604, Chihuahua, Chihuahua, Mexico.

Rates: Peak hour, 4,320,000; peak 60 sec., 360,000; peak 30 sec., 180,000 (Mexican Pesos).

LA VIRGEN, Zacatecas—XHLVZ-TV, Ch. 10. ERP 202.7 kw. Network No. 1, Ch. 7 from Mexico City.

MEXICO CITY, Distrito Federal—XHDF-TV, Ch. 13. Transmitter 50 kw, ERP 312 kw. TV tape recording facilities. Started Oct. 12, 1968.

MEXICO CITY, Distrito Federal—XHMT-TV, Ch. 7. ERP 258.5 kw. Network No. 1.

SANTA FE, Jalisco—XHJAL, Ch. 13. ERP 189.5 kw. Network No. 2, Ch. 13 from Mexico City.

TLAMACAS, Mexico—XHTEM-TV, Ch. 12. ERP 273.3 kw. Network No. 1, Ch. 7 from Mexico City.

TZONTENHUITZ, Chiapas—XHAO-TV, Ch. 4. ERP 97.21 kw.
Rates: Peak 60 sec., 4,575,000 (specials); peak 60 sec., 3,300,000 (sports); peak 60 sec., 2,812,000 (Mexican Pesos).

Transmitters: Network 1, 64; Network 2, 53.
Satellite earth stations: Receive only, 2 in operation.

TV de Culiacan S.A., Loma El Mirador, Frac. Lomas de Culiacan, Culiacan.

Personnel: Francisco Madero H., director general; Carlo H. Gama D., general manager; Carlos Corrales L., sales manager.

CULIACAN—XHQ-TV, Ch. 3. ERP 29.7 kw. Started Sept. 11, 1964.
Hours of operation: 17:00-23:00.
Transmitters: One.

Antonio Suarez Reyes, Av. Punta Banda y Eugenia, Fraccionamiento Chapultepec, Ensenada.

ENSENADA, Baja California—XHS-TV, Ch. 23. ERP 226 watts. Started Dec. 2, 1963.

Transmitters: One.

Televisión Tapatia S.A. de C.V., Av. Circunvalacion No. 265 Col. Independencia, Guadalajara, Jalisco 44340.

Personnel: Clemente Sema, president & chief executive officer; Aurelio Rodriguez, executive director; Carlos Linares, director; Jose Luis Sanchez, administrative manager; Carlos Sanchez, technical manager; Juan Neri, operations manager; Ariel Vazquez, production manager; Oscar Najera, creative services manager; Gisela Orozco, information manager.

GUADALAJARA, Jalisco—XEDK-TV, Ch. 6. ERP 73 kw. Started Aug. 23, 1960.

Rates: Peak one hour, 17,850; peak 60 sec., 1,275; peak 30 sec., 637.50 (U.S. Dollars).

Transmitters: One.
Satellite earth stations: Receive only, 2 in operation.

Televisora de Occidente S.A.
GUADALAJARA, Jalisco—XHGT-TV, Ch. 4. ERP 100 kw. Started Aug. 18, 1961.

Universidad de Sonora.
HERMOSILLO, Sonora—XHUS-TV, Ch. 8. ERP 1 kw.

Transmitters: One.

Televisión de la Frontera S.A., Vicente Guerrero 704, Ciudad Juarez.

JUAREZ, Chihuahua—XJE-TV, Ch. 5. ERP 9.95 kw. Started May 3, 1954.

Transmitters: One.

Televisión La Paz S.A., Apdo. Postal 222.

LA PAZ, Baja California—XHK-TV, Ch. 10. ERP 8.2 kw. Started May 30, 1968.

Transmitters: One.

Televisora de Leon Guanajuato S.A.
LEON, Guanajuato—XHL-TV, Ch. 10. Transmitter 25 kw. ERP 150 kw. Started March 26, 1968. Repeats XEW-TV. Originates local programming.

Transmitters: One.

Jose Manuel Acosta Castaneda, Blvd. Rosales 201 Nte., Los Mochis.

LOS MOCHIS, Sinaloa—XHCG-TV, Ch. 12. Transmitter 50 watts, ERP 2 kw.

Transmitters: One.

Televisora del Pacifico S.A.
MAZATLAN, Sinaloa—XHMZ-TV, Ch. 7. Transmitter 5 kw. ERP 63 kw. Started July 1969. Repeats XHGC-TV. Originates local programming.

Transmitters: One.

Televisora de Yucatan S.A., Calle 60 No. 385, Merida.
MERIDA, Yucatan—XHYTE-TV, Ch. 3. ERP 38 kw. Started Jan. 29, 1963.

Rates: Peak hour, 1,184,400; 30 sec., 43,200 (Mexican Pesos).

Transmitters: One.

Sistema Teleyucatan S.A., Paseo de la Reforma No. 45, Piso 16, Mexico, D.F.
MERIDA, Yucatan—XHST-TV, Ch. 13. ERP 42.5 kw.

Rates: Peak hour, 1,184,400; 30 sec., 43,200 (Mexican Pesos).

Transmitters: One.
Televisora de Mexicali S.A., Apdo. Postal 1356, Mexicali.

MEXICALI, Baja California—XHBC-TV, Ch. 3. Transmitter 25 kw, ERP 84 kw. Started April 11, 1959.

Transmitters: One.

Instituto Politecnico Nacional, Carpio 475 Col. de Santo Tomas, Mexico 17, D.F.

Personnel: Dr. Raul Talan Ramirez, director general; Jorge Velasco Ocampo, executive director; Jose Luis Espinoza, transmission director.

MEXICO CITY, Distrito Federal—XEIPN-TV, Ch. 11. ERP 300 kw.

Transmitters: One.

Repeaters: 2.

Televimex S.A., Av. Chapultepec 18, Mexico 7, D.F., C.P. 06724. Tel. 709-33-33.

Personnel: Romulo O'Farrill Jr., chairman of the board; Miguel Aleman Velasco, president; Alejandro Burillo Azcarraga, executive vice president; Alejandro Sada Olivares, vice president of group; Alejandro Quintero, vice president in charge of planning & development; Emilio Diez Barrosa, vice president, news & special events; Felix Araujo, general director of Channels & Galavision; Jorge Rodriguez Mondragon, operation manager, Channel 2; David Pastrana, transmission manager, Channel 2.

MEXICO CITY, Distrito Federal—XEW-TV, Ch. 2. Transmitter 12.1 kw, ERP 121.9 kw. TV tape recording facilities. Started Oct. 1951. Operated by Televisa S.A.

Rates: Peak 60 sec., 96,900,00; peak 30 sec., 48,450,000 (Mexican Pesos).

Transmitters: 32.

Repeaters: 127.

Satellite earth stations: Transmit/receive, one in operation; receive only, 110 in operation.

Televisión Gonzalez Camarena, Av. Chapultepec 18, Mexico 7, D.F. C.P. 06724. Tel. 709-33-33.

Personnel: Jose Luis Ruiz Furlong, general director; Armando Medina, operations manager.

MEXICO CITY, Distrito Federal—XHGC-TV, Ch. 5. Transmitter 12.1 kw, ERP 121.9 kw. Started May 10, 1952. Operated by Televisa S.A.

Rates: Peak 60 sec., 54,000,000; peak 30 sec., 27,000,000 (Mexican Pesos).

Transmitters: One.

Repeaters: 29.

Satellite earth stations: Transmit/receive, one in operation; receive only, 21 in operation.

Televisión de Mexico S.A., Av. Chapultepec 18, Mexico 7, D.F. C.P. 06724. Tel. 709-33-33.

Personnel: Alejandro Garcia, general director; Jose Hinojosa Nava, operations manager; Moises Quintana L., transmission manager.

MEXICO CITY, Distrito Federal—XHTV, Ch. 4. Transmitter 12.1 kw, ERP 121.9 kw. Started Sept. 1, 1950. Operated by Televisa S.A.

Rates: Peak 60 sec., 9,000,000; peak 30 sec., 4,500,000 (Mexican Pesos).

Transmitters: One.

Repeaters: 24.

Satellite earth stations: Transmit/receive, one in operation; receive only, 24 in operation.

Fomento de Televisión Nacional S.A., Av. Chapultepec 18, Mexico 7, D.F. C.P. 06724. Tel. 709-33-33.

Personnel: Miguel Sabido R., director general; Victor Manuel Vargas, operations manager; Jorge Lemus, transmission manager.

MEXICO CITY, OIstrito Federal—XHTM-TV, Ch. 9. Transmitter 17 kw, ERP 342.7 kw. Started Nov. 1968.
Operated by Televisa S.A.
Transmitters: One.

Jesus D. Gonzalez, Paricutin Sur 316, Monterrey.

MONTERREY, Nuevo Leon—XHAW-TV, Ch. 12. Transmitter 10 kw, ERP 100 kw. Started Oct. 31, 1964.

Transmitters: One.

Rafael Tijerina Carranza, Los Fresnos, km 5. 2P88, Nuevo Laredo.

NUEVO LAREDO, Tamaulipas—XEFE-TV, Ch. 2. ERP 21 kw.
Transmitters: One.

Televisora del Yaqui S.A., Miguel Aleman 424 Sur, Cerro Yucuribampo, Ciudad Obregon, Sonora.

Personnel: Francisco Madero Herrera, president; Carlos Sandoval Rodriguez, vice president; Javier Hernandez Camalich, general manager; Fernando Harrison Islas, chief engineer.

OBREGON, Sonora—XHI-TV, Ch. 2. ERP 87.6-kw. Started Aug. 26, 1965.

Rates: Peak hour, 10,000; peak 30 sec., 60 (U.S. Dollars).

Transmitters: One.

Repeaters: One.

Satellite earth station: Receive only, one in operation.

XHPN-TV, Microondas 301, 26000 Piedras Negras, Coahuila.

PIEDRAS NEGRAS, Coahuila—Ch. 3. ERP 6 kw.

Transmitters: One.

Televisora del Golfo S.A., Bolivar 104, Col. Cambell, Tampico, Tamps.

TAMPICO, Tamaulipas—XHGO-TV, Ch. 7. ERP 57 kw.

Transmitters: One.

Flores y Flores Enc.

TAMPICO, Tamaulipas—XHFV-TV, Ch. 9. Started March 1971. Repeats XHGC-TV. Originates local programming.

Transmitters: One.

Radio Televisión S.A., Apdo. Postal 121, Tijuana.

TIJUANA, Baja California—XETV, Ch. 6. ERP 100 kw. Started Feb. 1953.

Transmitters: One.

Televisora de Calimex S.A., Apdo. Postal 12, Tijuana.

Personnel: Jose Luis Guasch, general director; Kathia Bustillos, sales manager; Mario Acosta, operations manager; Salvador Hernandez, technical manager; Jorge Mondragon, administrative manager.

TIJUANA, Baja California—XEWTV-TV, Ch. 12. Transmitter 10 kw, ERP 66 kw. Started July 1960.

Rates: Peak one hour, 5,000; peak 30 sec., 500 (U.S. Dollars).

Transmitters: 2.

Satellite earth stations: Receive only, 3 in operation.

Jose Manuel Acosta Castaneda, Mazatlan 31, Mexico, D.F.

TINAJAS-PARRAL, Chihuahua—XHJMA-TV, Ch. 3. Transmitter 1 kw, ERP 2 kw. Started Jan. 17, 1968.

Transmitters: One.

Televisora de la Laguna S.A.
TORREON, Coahuila—XELN-TV, Ch. 4. Transmitter 1 kw, ERP 4 kw. Started Dec. 1958. Repeats XHGC-TV. Originates local

International TV Directory

programming.

Transmitters: One.

XHIA-TV, Av. Juarez, No. 139 Pte., C.P. 27000. Tel. 2-49-63.

TORREON, Coahuila—XHIA-TV, Ch. 2. Transmitter 5 kw, ERP 13.5 kw. Started Dec. 21, 1966.

Transmitters: One.

Monaco

(625-line standards, Systems L & G)
Color: SECAM & PAL Systems

Sets in use: 18,000 color

Networks: 3.

Tele Monte-Carlo, TMC, 16 Boulevard Princess Charlotte, Monte Carlo MC-98090. Tel. (93) 50.59.40.

Personnel: Cesar Charles Solamito, president; Bernard Spindler, program director; Christian Micheo, technical director.

MONTE CARLO Ch. F-8. ERP 50-kw. Ch. 30. ERP 500-kw. Ch. 33. ERP 0.05-kw. Ch. 35. ERP 40-kw. TV tape recording facilities. Started Nov. 1954.

Rates: Peak 60 sec., 19,630; peak 30 sec., 11,100 (French Francs).

Transmitters: One VHF, L/SECAM; One UHF L/SECAM; 2 VHF G/PAL (in Monaco); 4 in France; 2 in Italy.

Repeaters: One in Monaco; 2 in France, 37 in Italy.

Mongolia

(625-line standards, System D)

Sets in use: 2,000

ULAN BATOR—Government. Note: No additional information available.

Morocco

(625-line standards, System B)
Color: SECAM System

Sets in use: 966,651 black & white; 131,994 color

Networks: One.

Direct broadcasting satellite: Planned, estimated completion after 1990.

Radiodiffusion Television Marocaine, RTM, 1 rue El Brihi, Rabat, Morocco. Tel. 64871, 64092, 64443, 64274. Telex: (048) 31010, 31984, 31687. Cable: Rtm Rabat.

Personnel: Mohamed Tricha, director general; Abderrahman Achour, director, radio; Mohamed Issari, director, television; M'Hamed Jamal Eddine Tanane, technical director; Ahmed Rayane, foreign relations; Mehdi Bouzekri, chief, administrative & financial affairs; Tahar Bellarbi, chief, TV editing; Maria Amar, chief, Arabic radio; Mohamed Khiyat, chief, French radio.

Transmitters: 25.

Low power repeaters: 40.

Satellite earth stations: 2 in operation.

Mozambique

(625-line standards, System G)
Color: PAL System

Sets in use: 2,000 black & white; 8,000 color

Programs: One.

Televisao Experimental, C.P. 2675, Avenida Julius Nyerere 930, Maputo, Mozambique. Tel. 744788.

Personnel: Antonio Julio Botelho Montz, director general; Jaime Ferreira, technical director; Calane da Silva, information director; Luis Simao, commercial director; Arlindo Temre, programming director; Renato Carmuto, finance director.

MAPUTO—Ch. 30. Transmitter 1 kw. Tape recording facilities. Started Feb. 3, 1981.

Hours of operation: 18:30-22:00, Sun.

Rates: Peak 30 sec., 120.00 (U.S. dollars).

Transmitters: One.

Satellite earth station: Transmit/receive, one in operation.

Nepal

(625-line standards, System B)
Color: PAL System

Sets in use: 500 black & white; 20,000 color

Programs: One.

Nepalese Television Project, Singha Durbar, P.O. Box 3826, Kathmandu. Tel. 213447; 211134. Telex: 2548 NEPTV.

Personnel: Neer Bikram Shah, chairman & general manager; Rabindra S. Rana, director, engineering; Tirtha L. Shrestha, director, administration; Tapa N. Shukla, director, programming; Durga N. Sharma, director, news & international affairs; P. Maskey, director, finance.

KATHMANDU—Ch. E-4 (V-62.25, A-67.75). ERP 100 watts.

Rates: Peak 30 sec., 1,500 (Nepalese Rupees).

Transmitters: One.

Satellite earth station: Transmit/receive, one in operation.

Netherlands

(625-line standards, Systems B & G)
Color: PAL System

Sets in use: 5,800,000

Programs: 3.

Cable television service: 1,150 operating systems serving 2,800,000 subscribers.

Master antenna service: 5,000 operating systems serving 500,000 subscribers.

Nederlandse Omroep Programma Stichting, (Private broadcasting organizations working together within public system), P.O. Box 444, 1200 JJ Hilversum, Netherlands. Tel. 779222. Telex: 43312. Cable: NOS.

Personnel (Executive Board): J. van der Reyden, chairman; A. van den Heuvel, vice chairman; C. van de Haak, general policy dept.; W. Bekkers, audience research dept.; B. Geersing, legal dept.; P. M. Hendriksen, international affairs dept.; E. Lohman, managing director, finance & personnel; W. van Beusekom, managing director, radio; E. van Westerloo, managing director, television.

Hours of operation: 15:00-23:30, daily, average First Program; 15:30-23:30 average Second Program; 17:00-23:30, daily, average Third Program; educational pro-

gramming, 10 hrs. & 25 min. weekly. Began color broadcasting Oct. 1967. Advertising sold by Stichting Ether Reclame—STER.

Rates: Peak 30 sec., 27,900 (Guilders).

Programs: 3.

Transmitters: 19.

Low power repeaters: 15.

Satellite earth stations: Eutelsat & 4 Intelsat in operation.

Netherlands Antilles

(525-line standards, System M)
Color: NTSC System

Sets in use: 10,000 black & white; 40,000 color

Networks: 3.

Cable television service: One 4 channel system serving 2,000 subscribers.

Antilliaanse Televisie Maatschappij N.V., P.O. Box 415, Curacao, Netherlands Antilles.

TeleCuracao, PJC-TV, Box 415, Curacao, N.A. Tel. 611288. Telex: 3332 TELEC-NA.

Personnel: Norbert Hendrikse, general manager; Yvonne Boekhouder, sales manager; Hubert van der Biest, program manager & film buyer; Jaime Rofina, asst. general manager; Anthony de la Paz, chief engineer.

WILLEMSTAD, Curacao—Ch. 8 (V-181.25, A-185.75). ERP 15 kw. Started Aug. 1, 1960. Increased power Jan. 1, 1973.

Second channel, ERP 1 kw. Started Feb. 1982.

Hours of operation: 16:00-23:45, daily.

Rates: Peak 1 hour, 840; 30 sec., 170 (U.S. dollars). Prime time, spot 60 sec., 257.00; 45 sec., 218.00; 30 sec., 204.00; 15 sec., 135.00. Non prime time, spot 60 sec., 160.00; 45 sec., 128.00; 30 sec., 117.00; 15 sec., 80.00. Program hour, 1,512.00; 30 min., 784.00; 15 min., 550.00 (NA Florins).

Networks: One.

Transmitters: One.

Low power repeaters: One.

Satellite earth stations: Receive only, 3 in operation.

TeleAruba, PJA-TV, Box 392, Oranjestad, Aruba, N.A. Tel. 47302.

Personnel: Myra Maduro-Arends, general manager; Sidney L. Salas, station manager; Gerda M. Salas, sales manager; Demetrio Maduro, program manager; Miguel Roga, chief engineer.

ORANJESTAD, Aruba—Ch. 13. Transmitter 500 watts, ERP 3 kw. Started Sept. 29, 1963. Second channel, ERP 1 kw. TV tape recording facilities. Started July 1983.

Hours of operation: 6:00 p.m.-midnight, daily.

Rates: Peak 30 sec., 89.14. Program hour, 701.71 (U.S. Dollars).

Transmitters: One.

Low power repeaters: One.

New Caledonia

(625-line standards, System K)
Color: SECAM System

Sets in use: See RFO, France

Networks: One.

Radiodiffusion Francaise O'Outre Mer, RFO, P.O. Box 327-3, Noumea. Tel. 274327.

Personnel: Fred Jouhaud, manager.

NOUMEA—Ch. K-6. Transmitter 50 watts. Started Oct. 1965.

Transmitters: One.

Low power repeaters: 22.

New Zealand

(625-line standards, System B & G)
Color: PAL System

Sets in use: 71,791 black & white; 862,919 color

Networks: 2.

The Broadcasting Corporation of New Zealand (BCNZ), P.O. Box 98, Wellington, New Zealand.

Personnel: Hugh Rennie, chairman; Ian McLean, secretary of the Corporation; Beverly Wakem, acting chief executive.

The Corporation operates two television networks—Television-1, originated from Avalon television complex in Lower Hutt (near Wellington) & Television-2, originated from Auckland studio. Both networks are operated by Television New Zealand, P.O. Box 98, Wellington. Tel. 741200.

Personnel: Julian D. Mounter, director general; Peter Sandlant, controller of engineering.

Hours of operation: TV-1, 98 hours weekly; TV-2, 89 hours weekly.

Rates: Peak 60 sec., 13,680; peak 30 sec., 7,200 (New Zealand dollars).

Transmitters: 49.

Low power repeaters: 694.

Satellite earth stations: Transmit/receive, 4 in operation.

Nicaragua

(525-line standards, System M)
Color: NTSC System

Sets in use: 150,000 black & white; 60,000 color

Networks: 2.

Sistema Sandinista de Television, Managua D.N., Nicaragua. Tel. 26651.

Personnel: Ivan Garcia, director general; Xavier Reyesa, news director; Medardo Mendoza, program director; Orlando Castillo, technical director; Comelia Artilles, administrative director.

ESTELI—Ch. 12

JINOTEGA—Ch. 9

MANAGUA—YNSA-TV, Ch. 6. Transmitter 25 kw, ERP 150 kw. Started Dec. 1961. Ch. 2 (Commercial). Transmitter 20 kw, ERP 100 kw. Started Nov. 1968. TV tape recording facilities.

MATAGALPA—Ch. 8

RIVAS—Ch. 3

Hours of operation: Ch. 6, 4:00-11:00 p.m., Mon.-Fri.; 9:00 a.m.-11:00 p.m., Sun; Ch. 2, 5:00-11:00 p.m., Mon.-Fri.; noon-11:00, Sun.

Rates: Peak hour, 500; 30 sec., 60 (U.S. dollars).

Transmitters: 3.

Low power repeaters: 6.

Satellite earth stations: Transmit/receive, 2 in operation; receive only, 2 in operation.

Niger

(625-line standards, System K)
Color: SECAM System

Sets in use: 20,000 black & white; 15,000 color
Networks: One.

Office de Radiodiffusion Television du Niger, ORTN, B.P. 361, Niamey. Tel. 72 31 53. Telex: 5229.

Voix du Sahel (Radiodiffusion sonore), B.P. 361, Niamey. Tel. 72 22 72. Tele Sahel (Television Nationale), B.P. 309, Niamey. Tel. 72 31 53.

Personnel: Souley Abdou, director general; Issouf Zouidi, technical director; Yacouba Mayaki, director, television; Adamou Mare, director, radio.

Hours of operation: 7:30-12:30 & 15:30-18:30.

Rates: Peak 30 sec., 110,000 (CFA francs).
Transmitters: 11.

Low power repeaters: 8.
Satellite earth stations: Transmit/receive, 5 in operation; receive only, 5 in operation.

Nigeria

(625-line standards, System B)
Color: PAL System

Sets in use: 3,400,000 black & white; 600,000 color
Networks: One.

Direct broadcasting satellite: Planned, estimated completion 1990.

Nigerian Television Authority, NTA, Television House, Ahmadu Bello Way, Victoria Island, Private Mail Bag 12036, Lagos, Nigeria. Tel. 01-615154, 01-615949, 01-614900. Telex: 22536. Cable: NIVISION. Began operation 1959.

Personnel: Shyngle Wigwe, director general. NTA Directors: Alhaji Saka Fagbo, commercial; Mallam Kere Ahmed, corporate affairs; Isaac Wakombo, engineering; Mallam Yaya Abubakar, news; Dr. Victoria Ezeokoli, programs; Patrick Iyohugh, national productions; Alhaji Abdulrahman Micika, Abuja project; Godwin Ugwu, special duties; Sulemonu Momodu, finance.

Rates: Peak hour, 55,000; min., 6,000; 30 sec., 4,125 (Naira).

Transmitters: 39.
Repeaters: 33.

Low Power repeaters: One.
Satellite earth stations: Transmit/receive, 23 in operation.

Norway

(625-line standards, System B & G)
Color: PAL System

Sets in use: 73,971 black & white; 1,452,850 color
Programs: One.

Direct broadcasting satellite: Planned.
Cable television service: Over 100 systems in operation serving approximately 26% of population.

Norsk Rikskringkasting, NRK, Bjornstjerne Bjornsons Plass 1, 0340, Oslo 3, Norway. Tel. 45 90 50. Telex: International Relations—76820 nrutl n. Fax: 472-457440. Eurovision Office—71794 typ n. Fax: 472-457252.

Began operation Aug. 1960. All transmitters carry same program. Main studios in Oslo & regional studios in Alesund, Bergen, Bodo, Elverum, Forde, Karasjok, Kristiansand, Lil-

lehammer, Porsgrunn, Stavanger, Tromso, Trondheim & Vadsø have tape recording facilities; Bergen, Trondheim & Tromsø have production equipment & studios; most others have at least ENG production facilities.

Personnel: Einar Forde, director general of radio & television; Oddvar Svanevik, director of finance & administration; Kjell Loevaas, director of engineering; Tor Strand, director of programs. Heads of departments: Inger Inadomi, program planning, Eurovision, sales; Herbjorn Sorebo, news; Rolf Rustad, sports & outside broadcasts; Oddvar Foss, cultural programs & current affairs; Ada Haug, children's & youth programs; Magne Bleness, drama & music; Berit Rinnan, films; Axel Amlie, international relations.

U.S. Representatives: Haavard Narum & Jahn Otto Johansen, National Press Bldg., Room 1233, Washington, DC 20045. Tel. 202-662-7278.

Hours of operation: Approximately 16:55-21:30/21:45 (GMT).

Transmitters: 44.
Low power repeaters: 2,098.
Satellite earth station: Transmit/receive, one in operation.

Oman

(625-line standards, Systems B & G)
Color: PAL System

Sets in use: 1,300,000 color
Networks: One.
Direct broadcasting satellite: Planned.

Directorate General TV and Radio, Ministry of Information, P.O. Box 600, Muscat, Sultanate of Oman. Tel. 603222. Telex: 5454 OMAN TV ON. TV tape recording facilities.

Personnel: Khamis Al Rifai, director general of television; Ali Abdulla Al Mujeni, director general of radio; Hamal Al Kindy, technical director; Ahmed Abdulrahman, technical advisor; Victor Bahou, chief engineer (television); Adel Elshafei, chief engineer (radio).

Hours of operation: 15:00-24:00, approximately, daily.

Transmitters: 8.
Low power repeaters: 36.
Satellite earth stations: Transmit/receive, 4 in operation.

Pakistan

(625-line standards, System B)
Color: PAL System

Sets in use: 1,256,600 black & white; 623,000 color
Programs: One.

Direct broadcasting satellite: Planned, estimated completion 1993.

Pakistan Television Corp. Ltd., Constitution Ave., Box 1221, Islamabad, Pakistan. Tel. 822191-822195, 828651-828655. Telex: RP-5833.

Personnel: Aslam Azhar, chairman; Hamid Ahmad Qureshi, managing director; Fazal Kamaal, director, international relations; Ehsan-Ul-Haq, director, engineering; Muehuddin, director, news & current affairs; Mutee-ur-Rehman Mirza, director, finance; Burhanuddin Hasan, director, administration & personnel; Zaheeruddin Bhatti, director, programs; Nisar Hussain, director, educational television; Zaman Ali Khan, director, PTV Academy.

ISLAMABAD—Ch. 8, ERP 180 kw. Akhtar Viqar Azim, general manager.

KARACHI—Ch. 4, ERP 80 kw. Abdul Karim Baloch, general manager.

LAHORE—Ch. 5, ERP 400 kw. Rafiq Ahmad Warraich, general manager.

PESHAWAR—Ch. 10, ERP 170 kw. Muhammad Arbab Khan, general manager

QUETTA—Ch. 5, ERP 125 kw. Dur Muhammad Kassi, general manager.

Hours of operation: Approx. 17:30-23:30, Sat.-Thurs.; 16:30-23:30, Fri.

Rates: Peak one hour, 140,550; peak 30 sec., 11,580 (National Network-Rupees).

Transmitters: 5.
Repeaters: 14.

Low power repeaters: 7.
Satellite earth stations: Transmit/receive, 2 in operation; receive only, 2 in operation.

Panama

(525-line standards, System M)
Color: NTSC System

Sets in use: 250,000 black & white; 100,000 color.

Networks: 6; 4 commercial, 2 non-commercial.

Direct broadcasting satellite: Planned.

Cable television service: 2 systems in operation serving 7,000 subscribers.

Corporacion Panamena de Radiodifusion, RPC-TV, P.O. Box 1795, Panama, R.P. Tel. 25-0160.

Personnel: Fernando Eleta, president; Jaime de la Guardia, general manager; Jorge Diez, sales; Lloyd O'Meally, chief engineer; Julio Miller, news director; Cathya Caballero, programming director.

PANAMA CITY—Ch. 4. Transmitter 25 kw, ERP 250 kw. TV tape recording facilities. Started Sept. 1959.

Hours of operation: 6:45 a.m.-1 a.m., Mon.-Fri.; 8:30 a.m.-1:00 a.m., Sat. & Sun.

Rates: Peak 30 sec., 350 (U.S. dollars).
Transmitters: One.

Repeaters: 9.
Satellite earth station: Receive only, one in operation.

Televisora Nacional S.A., TV-2, P.O. Box 6-3092 (El Dorado), Apt. 8371, Panama, R.P. Tel. 36-2222. Telex: 368-2625 (from US), 379-2625 (from elsewhere). Cable: TENASA.

Personnel: Alejandro Ayala, general manager; Rafael Ayala, commercial manager; Felix Camargo O., comptroller; Alessio Gronchi B., program & productions manager; Rolando Guerra, technical director; Julio Ortega, news director.

PANAMA CITY—Ch. 2. Transmitter 25 kw, ERP 500 kw. Originates programs and has TV tape recording facilities. Started April 1962.

Hours of operation: 11:00 a.m.-12:00 midnight (EST).

Rates: Peak hour, 4,000; peak 30 sec., 200 (U.S. dollars).

Transmitters: 2.
Low power repeaters: 6.

Satellite earth station: Receive only, one in operation.

Television Educativa Canal Once, TV 11, P.O. Box Estafeta Universitaria, Universidad de Panama, Panama. Tel. 69-3755/3848/3641/3516.

Personnel: Itzel V. de Cortes, director general; Julio Barba, deputy director general; Jose Luis Lasso de la Vega, chief engineer; Evidelia Melendez, documenta-

tion center; Pedro Melendez, chief of continuity; Manuel Reyes Nunez, chief of operation; Vilma Barba de Garcia, chief producer; Argelis M. de Jurado, administrator; Rosalina Pinzon, public relations.

PANAMA CITY—Ch. 11. Transmitter 5 kw, ERP 92 kw. TV tape recording facilities. Started Jan. 22, 1978.

Hours of operation: 5 p.m.-10 p.m., Mon.-Fri.; 10 a.m.-5 p.m., Sat.

Networks: One.
Transmitters: 3.

Telemetro Canal 13, Medios Panamenos S.A., P.O. Box 8-116, Panama 8. Tel. 69-2122.

Personnel: Nicolas Gonzalez-Revilla, president; Bolivar Marquez, general manager; Leonardo Vargas, comptroller; Alejandro Carrasco, director of engineering.

PANAMA—Ch. 13. Transmitter 10 kw, ERP 316 kw. Started Oct. 13, 1981.

Hours of operation: 1:00 p.m.-12:30 a.m.

Rates: Peak one hour, 5,000; peak 30 sec., 250 (U.S. dollars).

Networks: One.
Transmitters: 5.

Repeaters: 10.
Low power repeaters: 6.

Cable television service: 2 systems in operation serving 7,000 subscribers.

Satellite earth stations: Receive only, 3 in operation.

Paraguay

(625-line standards, System N)
Color: PAL System

Sets in use: 150,000 black & white; 200,000 color

Networks: One.

Television Cerro Cora S.A., Av. Carlos A. Lopez 572, Asuncion, Paraguay. Tel. 8422/27. Telex: 370PY.

Personnel: Dr. Carlos Morinigo Delgado, president; Ricardo Sanchez Abdo, general manager; Jorge Morinigo Escalante, commercial manager; Silvio Martinez, production manager; Lisandro Sanchez, controller; Francisco J. Ordiz, sales manager; Aproniano Martinez, chief engineer; Miguel Angel Rodriguez, program manager; Alberto Herrera, operations manager; Hector Velazquez, press manager.

ASUNCION—Ch. 9 (V-187.25, A-191.75). ERP 60 kw. TV tape recording facilities. Started Sept. 29, 1965.

Hours of operation: 11:00-00:30, daily; 08:00-00:30, Sat.-Sun.

Transmitters: One.

Teledifusora Paraguaya S.A., 8 e/2 y 3 Lambare, Asuncion, Paraguay. Tel. 32823/24, 25. Telex: 5109PY.

Personnel: Nestor Lopez Moreira, director.

**ASUNCION—Ch. 13. ERP 30 kw.
Transmitters:** One.

Televisora Itapua S.A., Canal 7, Av. Gral. Irrazabal & 25 de Mayo, Encarnacion, Paraguay. Tel. 071-4450, 071-4560.

Personnel: Jorge Mateo Granada, general manager; Hector Granada, chief, press; Nidia Navarro, controller; Aproniano Martinez, engineer.

ENCARNACION—Ch. 7 (V-175.25, A-179.75). ERP 50 kw. TV tape recording facilities. Started Nov. 3, 1976.

International TV Directory

Hours of operation: 17:00-00:03, daily;
08:00-00:30, Sat.-Sun.
Transmitters: One.
Note: Recent information not available.

Televisora Del Este S.A., Area 5,
Itaipu-Ciudad Pte. Stroessner-Alto Parana.
Tel. 061-8859.

Personnel: Amancio Villalba Vera, general
manager; Oscar Escobar, press manager.

CINOAD PRESIDENTE STROESSNER—Ch.
8, ERP 50 kw. TV tape recording facilities.
Started Dec. 24, 1979.

Hours of operation: 17:00-00:00, daily;
08:00-00:30, Sat.-Sun.

Transmitters: 4.

Low power repeaters: 2.

Peru

(525-line standards, System M)
Color: NTSC System

Sets in use: 2,431,500

Programs: One.

Radio Continental TV S.A., Avenida
Independencia No. 56, Box 856, Arequipa.
Tel. 232020.

Personnel: J. Antonio Umberto Delgado,
general manager; Jose Linares Bezold,
program manager; Dante Simoni, chief
engineer; Fernando Ruiz de Somocurcio,
regional manager; Alejandro Umberto B.,
sales manager.

AREQUIPA—Ch. 6. Transmitter 8 kw. Low
power repeaters: 10. TV tape recording
facilities.

Hours of operation: Average 17 hours daily.
Rates: Peak one hour, 2,110.640; peak 30
sec., 256.967 (Peruvian Sol).

Programs: One.

Transmitters: One.

Repeaters: 16.

Satellite earth station: Planned.

Ministry of Education, DAD-TV, Minis-
terio de Educacion Publica Direccion de
Cultura, Lima. Tel. 275737.

Personnel: R. Garrido M., director general;
A. E. Mousalva, director of engineering.

LIMA—Ch. 7. Transmitter 100 watts, ERP
150 watts. Started Jan. 1958.

Programs: One.

Transmitters: One.

Note: Recent information not available.

**Compania Peruana de Radiodifusion
S.A., OAX44-TV**, Casilla 1192, Lima.
Tel. 728985.

Personnel: Nicanor Gonzalez, managing di-
rector; Mauricio Arbula, general manager;
Hernan Delago, deputy general manager;
Carlos Sotelo, financial & administrative
manager; Dante Capella, technical man-
ager.

LIMA—Ch. 4. Transmitter 3 kw, ERP 6 kw.
Started Dec. 1958.

Programs: 5.

Transmitters: One.

Repeaters: 72.

Rates: 30 sec., 500 (U.S. dollars).

Satellite earth stations: 2 in operation.

Panamericana Television S.A., Av.
Arequipa 1110, Lima 1, Peru. Tel. 718920.

Personnel: Eduardo Bruce Montes de Oca,
general manager, Miguel Villa Gutierrez,
technical manager; Alfredo Marcilio, sales
manager.

LIMA—OAY4A-TV, Ch. 5. Transmitter 60
kw, ERP 257 kw. TV tape recording
facilities.

Rates: 1,015 (U.S. dollars).

Programs: One.

Transmitters: 12.

Repeaters: 80.

Note: Recent information not available.

Philippines

(525-line standards, System M)
Color: NTSC System

Sets in use: 3,908,300 black & white;
822,800 color

Programs: 5 commercial.

Direct broadcasting satellite: Planned.

Cable television service: 4 systems in
operation serving approximately 2,000
subscribers.

Intercontinental Broadcasting Corp.,
Capitol Hills, Diliman, Quezon City. Tel.
97-61-37, 97-65-65.

Personnel: Jose T. Jalandoni, gen. mgr.;
Connie Lao, administrative director; Tex B.
Panganiban, sales mgr.; Tony Lienes,
production mgr.; Francisco Villanueva Jr.,
provincial network mgr.; Francisco
Evangelista, merchandising mgr.; Pedro
Seraspe, engineering mgr.; Eduardo Ra-
nosa, news & public affairs mgr.; Honorio
Gumangan, finance mgr.

QUEZON CITY—Key station: Ch. 13. Trans-
mitter 25 kw. Started Feb. 1, 1975.

Hours of operation: 09:00-16:00 (GMT).

Rates: Peak 30 sec.: 7,500 (Pesos).

Networks: One.

Transmitters: 8.

Low power repeaters: 25.

Republic Broadcasting System Inc.,
GMA Radio-Television Arts, EDSA, Dilim-
an, Quezon City, Metro Manila, Philip-
pines.

Personnel: Menardo R. Jimenez, president
& chief executive officer; Antonio C.
Barreiro, executive vice president; Gra-
ciano P. Gozun, senior vice president,
finance; Emilio S. Solidum, senior vice
president, engineering; Tina M. Palma,
senior vice president, news & public
affairs; Federico N. Tandingan Sr., senior
vice president, personnel & administration;
Antonio C. Barreiro, executive vice president,
GMA marketing & productions.

QUEZON CITY—Ch. 7. Tel. 99-50-41. Telex:
63467 GMARTS PN.

LUZON—Ch. 7. Manila, ERP 50-kw. Ch. 10,
Mt. Sto Tomas, ERP 1-kw. Ch. 12, Mt.
Banoy, ERP 1-kw. Ch. 7, Mt. Tancong
Baca, ERP 1-kw. 2 more planned stations;
6 low power repeaters.

VISAYAS—Ch. 10, Bacolod, ERP 5-kw. Ch.
7, Cebu, ERP 5-kw. Ch. 6, Jaro, ERP 1-kw.
One low power repeater.

MINDANAO—Ch. 12, Iligan City, ERP 1-kw.
Ch. 7, Davao City, ERP 1-kw. Ch. 3,
Zamboanga City, ERP 1-kw. 3 low power
repeaters.

Rates: Peak 30 sec., 18,000 (Pesos).

Networks: One.

Transmitters: 5.

Repeaters: 50.

Low power repeaters: 30.

Satellite earth stations: Transmit/receive,
one in operation; receive only, 9 in
operation.

Radio Philippines Network Inc., Broad-
cast City, Capitol Hills, Diliman, Quezon
City. Tel. 977661-66. Telex: 63886 KAY-
BEE PN. Three major networks. Color TV
tape recording facilities. Satellite coordi-
nating center.

Personnel: Paul T. Panares, pres. & gen.
mgr.; Antonio Soriano, engineering mgr.;
Frankie Abao Jr., news mgr.; Casey

Francisco, asst. general mgr., program-
ming; Wilma Galvante, production mgr.;
Eduardo G. Fernandez, asst. gen. mgr., TV
operations; Chito C. Arceo, asst. gen.
mgr., TV sales; Rino M. Basilio, gen. mgr.,
radio.

QUEZON CITY—Ch. 9. Transmitter 25 kw,
ERP 350 kw.

Hours of operation: 9 a.m.-midnight.

Rates: Peak 30 sec. rate: 14,500 (Pesos).

Networks: One.

Transmitters: 7.

Low power translators: 20.

Maharlika Broadcasting System,
MBS, Broadcast Plaza, Bohol Ave.,
Quezon City. Tel. 977667. Telex: 7404.

Personnel: Ronnie Nathanielsz, broadcast
network mgr.; Rene Dalogdog, director,
operations; Ed Finlan, director, public
affairs; Tony Laduna, chief of engineering.

Transmitters: One.

Satellite earth station: One in operation.

**Catholic Welfare Organization, DYAF-
TV**, 2307 Pedro Gil, Santa Ana, Manila.
Tel. 58-48-28.

Personnel: Fr. Jose A. Rodriguez, station
mgr.; Jean C. Camarista, sales, traffic &
program mgr.; Abraham Habaradas, chief
engineer.

BACOLOD CITY—Ch. 10. Transmitter 5 kw.
Started Oct. 4, 1974.

Rates: Peak one hour, 5000.00; spot 60
sec., 200.00, peak 30 sec., 72.00 (local);
spot 60 sec., 3000.00, peak 30 sec.,
7,800.00 (national) (Pesos).

Transmitters: One.

Southern Broadcasting Network,
DXSS-TV, 3881 E. Valjejo St., Santol Sta.
Mesa, Metro Manila. Tel. 61-24-49.

DAWAO CITY—DXSS-TV-7, Pacquing & Sons
Bldg., McArthur Hwy., Bangkal, Davao
City, Philippines. Tel. 8733, 8142. Trans-
mitter 1 kw, ERP 20 kw. Started Oct. 1975.

Hours of operation: 9 a.m.-midnight.

Rates: 30 sec., 500; one hour, 5,350
(Pesos).

Transmitters: One.

Zamboanga TV Corp., DXLL-TV, Pion-
eer 3 Zamboanga, Campaner St., Zam-
boanga City, 7801. Tel. 22-07. Manila sales
office: Room 305, Margarita Bldg., J. P.
Rizal Cor., Cardona St., Makati Metro
Manila. Tel. 88-24-70.

Personnel: Armando A. Lopez, president &
general manager; Felipe M. Rama Jr., vice
president for sales & Manila manager; Max
Enriquez Jr., station manager; Andy
Navarro, chief engineer.

ZAMBOANGA CITY—Ch. 3. Transmitter 2.5
kw, ERP 3 kw. Started Sept. 1974.
Affiliated with Republic Broadcasting Sys-
tem, GMA, Channel 7, Manila.

Hours of operation: 11:00 a.m.-11:30 p.m.
Rates: Peak hour: 12,000.00; peak 30 sec.
rate: 420.00; 60 sec., 700.00; 30 sec.,
350.00 (national prime time); 60 sec.,
420.00; 30 sec., 210.00 (national non-
prime); local rates: 60% of national rates
(Pesos).

Transmitters: One.

First United Broadcasting Corp.,
DXLA-TV, 2587 Taft Ave., Manila. Tel.
58-30-82.

Personnel: MA. Clata L. Labregat, presi-
dent; Vic R. Sois, management counsel;
Ernie Fabian, station supervisor.

ZAMBOANGA CITY—Ch. 9. Transmitter 1
kw. TV tape recording facilities. Started
May 17, 1978.

Hours of operation: 11:30 a.m.-1:30 p.m.;
5:00 p.m.-12:30 a.m., Monday-Friday,
9:00 a.m.-12:30 a.m., Saturday-Sunday.

Transmitters: One.

Note: See also American Forces stations.

Poland

(625-line standards, Systems D & K)
Color: SECAM System

Sets in use: 9,701,150

Networks: 2.

Direct broadcasting satellite: Planned.

Cable television service: Planned.

Polskie Radio 1 Telewizja, TVP P-35,
00-950, Warsaw, Poland. Tel. 47-85-01.
Telex: 815331 rtv PL.

Personnel: Jerzy Urban, president; Jerzy
Slabicki, vice president, television; Jozef
Krolikowski, vice president, radio; Sergiusz
Mikulicz, director, international relations;
Wladyslaw Dluski, deputy director, interna-
tional relations.

Rates: Peak hour: 18,000,000; peak 30 sec.,
150,000 (Zloties).

Transmitters: 87.

Repeaters: 9.

Low Power Repeaters: 116.

Satellite earth stations: Transmit/receive, 2
in operation; receive only, 2 in operation.

Portugal

(625-line standards, Systems B & G)
Color: PAL System

Sets in use: 1,330,698 black & white;
273,529 color

Programs: 2.

Direct broadcasting satellite: Planned.

Radiotelevisao Portuguesa E. P., Av. 5
de Outubro 197, 1094 Lisboa Codex. Tel.
79-30-01. Mailing address: Apartado 2934,
Lisboa. Cable: TELVISAO LISBOA. Fax:
766227. Telex: 14527 (external relations &
general matters); 12102 CTP (technical
matters); 12858 (news). General Manage-
ment, Direction of Programs & External
Relations Division: Av. 5 de Outubro 197,
1094 Lisboa Codex.

Personnel: Dr. J. M. Coelho Ribeiro, chair-
man; Dr. Delgado, Dr. Gonzalez, Dr. A.
Freitas da Cruz & Dr. A. Bras Teixeira,
board members; C. Pinto Coelho, program
director; J. E. Moniz, information director;
Dr. Vieira Machado, secretary general; V.
E. Teves, director, external relations; Maria
Manuela Furtado, director, international
relations.

Radiotelevisao Comercial, RTC, 17 Av. Fon-
tes Pereira de Mello, Lisbon, holds exclusive
contract for commercial TV advertising on
RTP.

AZORES—Barrosa, Ch. 7. Transmitter 10
kw. Sta. Barbara, Ch. 9. Transmitter 5 kw.

MADEIRA—Pico do Silva, Ch. 5. Transmitter
2 kw.

Programs: One.

Transmitters: 52.

Low power repeaters: 48.

Hours of operation: First Program 09:00-
24:00, daily. Second Program 13:15-
24:00, daily, 09:00-24:00, Sun.

Rates: First Channel (peak)—Spot 60 sec.,
1,455,000; 30 sec., 1,060,000; 15 sec.,
665,000; 6 sec., 310,000. Second Chan-
nel—Spot 60 sec., 670,000; 30 sec.,
490,000; 15 sec., 305,000; 8 sec.,
170,000 (Escudos).

Programs: 2.
Transmitters: 41.
Low power repeaters: 34.
Satellite earth stations: Transmit/receive, 4 in operation (3 Intelsat, 1 Eutelsat); receive only, 5 in operation (3 Intelsat, 2 Eutelsat).

Qatar

(625-line standards, Systems B & G)
 Color: PAL System

Sets in use: 50,000 black & white; 250,000 color
Programs: 2.

Qatar Television & Broadcasting Service, Ministry of Information, P.O. Box 1836, Doha, Qatar. Second Address: P.O. Box 1944, Doha, Qatar. Tel. 831333 (Asst. Undersecretary, Ministry of Information); 831443 (Director of Television); 864575 (Director of Broadcasting); 864418 (Director of Engineering). Cable: TELEVISION DOHA. Telex: 4040 TVDH.

Personnel: Issa Ghanim Al-Kowari, Minister of Information; Mohammad Abdul Rahman Al-Kuleifi, Undersecretary, Ministry of Information; Shaheen Abdul Rahman Al-Kawari, assistant undersecretary, Ministry of Information; Abdul Rahman Sarf Al-Middadi, director of broadcasting; Saad Mohammad Al Rumaihi, director of television; Abdulwahab Al Mutawa'a, assistant director of television; Hussain Jaffar, head of engineering; Rashid Mohammed Al-Noaimi, director of administration & finance.

DOHA—Ch. E-9 (V-203.25, A-208.75). Transmitter 2 x 5 kw, ERP 200 kw. Ch. E-37. Transmitter 2 x 20 kw, ERP 695 kw.

JAMILIYA—Ch. E-11 (V-217.25, A-222.75). Transmitter 2 x 5 kw, ERP 600 kw. Ch. E-49 (V-695.25, A-700.75). ERP 1170 kw. TV tape recording facilities. Started Aug. 1970.

Hours of operation: 3 p.m.-midnight. Sat.-Thurs.; 9 a.m.-noon & 1 p.m.-midnight, Fri. (local time).

Rates: Peak 30 sec., 1,750 (Riyals).

Transmitters: 4.

Repeaters: 10.

Low power repeaters: 5.

Satellite earth station: Transmit/receive, 3 in operation; receive only 3 in operation.

Reunion

(625-line standards, System K)
 Color: SECAM System

Sets in use: See RFO, France
Networks: 2.

RFO, BP 309, 97309, St. Denis de la Reunion. Tel. 21 34 56.

Personnel: Jean-Pierre Lannes, manager.

ST. DENIS DE LA REUNION—Ch. 22. Transmitter 25 watts. Network 1 started Dec. 1964. Network 2 started 1983.

Transmitters: 5 (Network 1); 2 (Network 2).
Repeaters: 14 (Network 1).

Romania

(625-line standards, Systems D & K)
 Color: PAL System

Sets in use: 3,912,000
Networks: One.

Radioteleviziunea Romana, Calea Dorobantilor 191, P.O. Box 63-1200, 79757 Bucharest, Socialist Republic of

Romania. Tel. 33-47-10; 79-32-90. Telex: 11251.

Personnel: Constantin Petre, general director; Traian Puscasu, Vasile Mihai & Nicolae Stanclu, deputy general directors; Alexandru Jojea, sales manager; Mihai Lazar, director, international relations.

Hours of operation: 19:00-22:00, Mon.-Fri.; 13:00-15:00 & 19:00-22:30, Sat.; 11:30-15:00 & 19:00-22:00, Sun.

Rates: 60 sec. text, 700; 60 sec. text & music, 600 (Mon.-Fri.); 60 sec. text, 1,000; 60 sec. text & music, 850 (Sat. & holidays) (U.S. dollars).

Transmitters: 40.

Repeaters: 18.

Low power repeaters: 352.

Satellite earth stations: Transmit/receive, one in operation.

St. Kitts

(625-line standards, System M)
 Color: NTSC System

Sets in use: 2,000 black & white; 2,500 color

Networks: One.

Cable television service: One system in operation serving 1,500 subscribers.

ZIZ Television, Springfield, P.O. Box 555, Basseterre, St. Kitts, West Indies. Tel. 2621.

Personnel: Goldwin O. Caines, general manager; Francica Haynes, sales manager; Vincent A. F. Grey, chief engineer.

BASSETERRE—Ch. 5. Transmitter 5 kw, ERP 20 kw. TV tape recording facilities. Started Dec. 1972.

Hours of operation: 4 p.m.-12:30 a.m., daily.

Rates: Peak hour, 200; peak 30 sec., 100 (U.S. dollars).

Transmitters: One.

Low power repeaters: 3 in operation at Bayford's, Ottley's & Nevis.

St. Pierre & Miquelon

(625-line standards, System K)
 Color: SECAM System

Sets in use: See RFO, France
Networks: One.

RFO, BP 4227-97500, St. Pierre. Tel. 41.38.24.

Personnel: Quintrie Larothe, regional director; Henry Renault, chief of technical service.

SAINT PIERRE, PHARE de GALANTRY—Ch. 39. Transmitter 5 watts. Ch. 45, Transmitter 5 watts.

SAINT PIERRE, VILLE—Ch. 8. Transmitter 50 watts. Started April 1967. Ch. 55, Transmitter 50 watts. Started Nov. 1985.

SAINT PIERRE, CAP A L'AIGLE—Repeaters: Ch. 4 & Ch. 31.

MIQUELON, POINTE du CHEVAL—Ch. 6. Transmitter 100 watts. Ch. 58, Transmitter 200 watts.

Transmitters: One.

Low power repeaters: 6.

Satellite earth station: Transmit/receive, one in operation.

St. Vincent & The Grenadines

(625-line standards, System M)
 Color: NTSC System

Sets in use: 15,000
Programs: One.

St. Vincent & The Grenadines Broadcasting Corp. Ltd., SVG-TV, Box 617, Kingstown, St. Vincent, West Indies. Tel. 809-45-61078/61015.

SAINT VINCENT—ERP 500-w.

Personnel: R. P. MacLish, managing technical director.

Rates: Peak one hour, 300.00; peak 30 second, 30.00 (East Caribbean dollars).

Transmitters: One.

Repeaters: 6.

Samoa (American)

(625-line standards, System M)
 Color: NTSC System

Sets in use: 1,000 black & white; 6,000 color

Programs: 5.

Office of Public Information, Govt. of American Samoa, Pago Pago, American Samoa 96799. Tel. 633-4191.

Personnel: Fulufili Taveuevu, general manager; Nancy Satele, program manager; Peni Failautusi, production manager; Robert Blauvelt, chief engineer.

PAGO PAGO—KVZK-2 (Ch. 2), KVZK-4 (Ch. 4), KVZK-5 (Ch. 5), ERP 72-kw. Programming affiliates: ABC, CBS, CNN, NBC, PBS. TV tape recording facilities. Started Sept. 1964.

Hours of operation: Ch. 2—7:30 a.m.-11 p.m.; Ch. 4—7:30 a.m.-midnight; Ch. 5—6:00 a.m.-midnight.

Transmitters: 3.

Low power repeaters: 3 in operation; 5 planned.

Satellite earth station: Receive only, one in operation.

Saudi Arabia

(625-line standards, System B)
 Color: SECAM & PAL Systems

Sets in use: 50,000 black & white; 1,500,000 color
Networks: One.

Saudi Arabian Television, Ministry of Information, P.O. Box 570, Riyadh, Saudi Arabia Tel. 4029710. Telex: 201030 SAUD TV SJ. Fax: 4033026.

Personnel: Dr. Mohammad Al Najai, assistant deputy minister of television affairs; Murad Turkistany, director general of productions & programs; Mohammad Hamza Alaway, director general of technical affairs.

Transmitters: One.

Hours of operation: 4:30 p.m.-12:30 a.m., Sat.-Wed.; 9 a.m.-1:30 a.m., Thurs.-Fri.

Aramco TV, Arabian American Oil Co., Box 5000, Dhahran, Saudi Arabia. Tel. 2015.

DHAHRAN—Ch. E-3. Transmitter 6 kw, ERP 12 kw. TV tape recording facilities. Started Sept. 1957. Since 1970, English language film-chain & tape operation.

Television stations with production studios: 6.

Transmitting centers: 73.

Low power repeaters: 13.

Senegal

(625-line standards, System K)
 Color: SECAM System

Sets in use: 40,000 black & white; 10,000 color

Programs: One.

Office de Radiodiffusion Television du Senegal, ORTS, 58 Boulevard de la Republique, B.P. 1765, Dakar. Tel. 21-14-72. Telex: 634.

Personnel: Marcel Ndione, director general. Sokhna Dieng Mbacke, director of television; Souleymane Seck, secretary general.

OKAR—Ch. 7 (V-199.25, A-205.75). ERP 50 watts. Started Feb. 1965. TV tape recording facilities.

Rates: Peak 30 sec., 225,000 (Communaute Financiere Africaine).

Transmitters: 2.

Low power repeaters: One.

Seychelles

(625-line standards, System B)
 Color: PAL System

Sets in use: 7,500 color

Networks: One, non-commercial.

Radio-Television Seychelles, Box 321, Union Vale, Victoria.

Personnel: P. Berlouis, director general, radio & TV; C. Albert, assistant director, planning, TV; M. Hermitte, assistant director, production; I. Afif, assistant director, news; D. Sinon, assistant director, operations; J. Palmyre, director/chief engineer, radio & TV; R. Jumeau, assistant director, press.

ANSE FAURE—Ch. 9, ERP 0.4 kw.

ANSE SOLEIL—Ch. 8, ERP 0.4 kw.

OANZIL—Ch. 10, ERP 0.4 kw.

LA MISERE—Ch. 5, ERP 0.4 kw.

LES CANNELLES—Ch. 11, ERP 0.4 kw.

MAHE—Ch. 50. Transmitter 2 x 500 watts.

ST. LOUIS—Ch. 7, ERP 6 kw.

Rates: Peak 30 sec., 500 (Seychelles Rupees).

Transmitters: 2.

Low power repeaters: 10.

Satellite earth station: Receive only, one in operation.

Sierra Leone

(625-line standards, System B)
 Plans color: PAL System

Sets in use: 200,000 black & white; 10,000 color

Networks: One.

Sierra Leone Broadcasting Service, Private Mail Bag, Freetown, Sierra Leone. Tel. 40403, 40402.

Personnel: M. J. Tunis, director general; J. D. A. Campbell, director of program services; A. C. Ellis, director of engineering services; F. D. Greene, chief engineer, projects & development; B. A. Davies, acting controller of production services; F. B. Bundura, acting controller of engineering services; J. B. Shanu-Wilson, acting controller of film unit; Sama Langor, acting head of programs.

Represented in U.S. by Pan American Broadcasting Co.

FREETOWN (New England)—Ch. E-2 (V-48.25, A-53.75). Transmitter 100 watts, ERP 1 kw. Started April 1963.

International TV Directory

FREETOWN (New England)—Ch. E-7 (V-189.25, A-194.75). Transmitter 10 kw, ERP 126 kw. Started Feb. 22, 1978.

Hours of operation: 17:45-23:30 (GMT).

Rates: Spot 60 sec., 500.00; peak 30 sec., 250.00 (Leones).

Transmitters: 2.

Singapore

(625-line standards, System B)
Color: PAL System

Sets in use: 11,000 black & white; 535,500 color

Programs: 3.

Singapore Broadcasting Corporation, Statutory Board, Caldecott Hill, Andrew Rd., Singapore 1129. Postal address: Farrer Rd., P.O. Box 60, Singapore 9128, Republic of Singapore. Tel. 2560401.

Personnel: Goh Kim Leong, deputy chairman; Wong-Lee Siok Tin, general manager; Param Ajeet Singh Bal, assistant general manager, administration; Lim Eng Hai, assistant general manager, operations; Lam Lychow, director, engineering; Loong May Lin, director of programs, TV; Ujagar Singh, director, project planning; Chiang Chie Foo, director, corporate planning; Sandra Buenaventura, director, program acquisition & scheduling; Chandra Mohan, director, current affairs; Ananda Perera, director, news; Michael Loke, director, human resources; Andrew Cheng, director, production services; Paul Seow, head, training; Lim Heng Tow, director, international & community relations.

SINGAPORE—Ch. E-5 (Singapore I), Ch. E-8 (Singapore II) & Ch. E-12 (Singapore III). Ch. E-5 & E-8. Transmitters 25 kw, ERP 120 kw. Ch. E-12. Transmitter 20 kw, ERP 120 kw. Started 1963. TV tape recording facilities. Programs are transmitted in 4 languages—English, Chinese (Mandarin), Malay and Tamil, generally neither channel has the same program or the same language at the same time. Programs are normally subtitled in yet another language.

Hours of operation: Ch. 5, 15:00-24:30, Mon.-Fri.; 13:00-01:30, Sat.; 09:00-24:00, Sun. & Holidays. Ch. 8, 18:00-23:30, Mon.-Fri.; 15:00-24:00, Sat., Sun. & Holidays; Ch. 12, 19:00-23:30, Mon.-Fri. 19:30-24:00, Sat.-Sun. ETV—08:20-11:00 approx. & 14:00-16:40 approx., Mon.-Fri. (Singapore Time)

Rates: Peak hour, 27,600 (Chinese program sponsored); 22,500 (English programs sponsored); peak 30 sec., 4,600 (Chinese); 3,000 (English) (Singapore Dollars).

Transmitters: 6.

Satellite earth stations: Transmit/receive, 2 in operation; receive only, 3 in operation.

Somalia Democratic Republic

Ministry of Information & National Guidance.

Personnel: Ahmed Ali Askar, director of TV project; Mohamed Abdi Hassan, engineer.

MOGADISHU—Plans two transmitters, 100 watts & 500 watts.

South Africa

(625-line standards, System I)
Color: PAL System

Sets in use: 3,960,000
Networks: 3.

South African Broadcasting Corp., Private Bag XI, Auckland Park, Johannesburg 2006, South Africa. Tel. (01) 714-9111. Fax: 714-3106.

Personnel: H. C. Viljoen, chairman of the board; W. J. J. Harmse, director general; T. van Heerden, deputy director general, programs; N. Smuts, deputy director general, technology; Q. B. Green, deputy director general, finance & administration; C. van der Merwe, chief director, news; P. J. Theron, chief director, corporate services; D. Esterhuysen, senior director, manpower; I. S. W. Burger, senior director, international relations; H. J. Human, senior director, television; G. J. E. de Beer, senior director, radio.

Hours of operation: TV1, 82 hours weekly; TV2, 33 hours weekly; TV3, 33 hours weekly; TV4, 28 hours weekly. Offers four television services in seven languages over three channels.

Rates: Peak 30 sec., 9,500 (U.S. dollars).

Transmitters: 69.

Repeaters: 64.

Low power repeaters: 76.

Satellite earth stations: Transmit/receive, one in operation; receive only, 26 in operation.

South West Africa

(625-line standards, System I)
Color: PAL System

Sets in use: 29,300

Networks: One.

Direct broadcasting satellite: Planned.

South West African Broadcasting Corp., P.O. Box 321, Windhoek, South West Africa.

Personnel: Piet J. Venter, chairman; Anthonie P. van der Smit, chief director, programs & news; Pieter J. B. Coetzer, general manager, administrative services; Hans-Werner R. Matthaai, general manager, technical services.

Offers one television service in several languages over three channels.

ROESSING—Ch. 10 (V-223.25, A-229.25) ERP 10 kw.

SIGNALBERG—Ch. 9 (V-215.25, A-221.25). ERP 20 kw.

WINDHOEK—Ch. 6 (V-191.25, A-197.25). ERP 10 kw.

Rates: Peak 30 sec., 855.00 (Rands).

Transmitters: 4.

Low power repeaters: 9.

Satellite earth stations: Transmit/receive, one planned; receive only, one in operation.

Spain

(625-line standards, Systems B & G)
Color: PAL System

Sets in use: 5,400,000 black & white; 7,200,000 color

Networks: 2 government; 3 regional independents.

Radiotelevisión Española, Torrespaña, Apartado de Correos 26002, Madrid 28024. Tel. 4093104. Telex: 43281. Fax: 2748263.

Personnel: Luis Solano, director general; H. Hernandez-Marques, secretary general; Jesus Picatoste, director of international relations; Jesus Martin, director of television; Angel Turion, financial director; Gabriel Barrasa, technical director.

Production centers: Prado del Rey, Madrid; Sant Cugat & Hospitalet, Barcelona; Las Palmas, Canary Islands.

Regional centers: Bilbao, Valencia, Sevilla, Santiago, Oviedo, Pamplona, Tenerife, Zaragoza, Murcia, Palma de Mallorca, Toledo, Santander, Logrono, Baleares & Valladolid.

Hours of operation: First program, 07:30-24:00, weekdays; 09:00-00:30, Sat.; 10:00-00:45, Sun. Second program, 19:00-24:00, weekdays; 15:30-24:00, Sat.; 15:30-24:00, Sun.

Rates: 20 sec. (film or video) 200,000-2,900,000 (Pesetas).

Transmitters: 103.

Low power repeaters: 1,123.

Sri Lanka

(625-line standards, System B)
Color: PAL System

Sets in use: 310,000 black & white; 190,000 color

Programs: 2.

Sri Lanka Rupavahini Corp., Independence Square, Colombo.

Personnel: Asela Navaratne, chairman; Dr. Anura Goonasekera, director general; Shirley Perera, deputy director general, commercial & news; Rukmin Wijemanne, deputy director general, engineering; Henry Jayasena, deputy director general, programs; Indrani Gunaratne, deputy director general, educational TV.

KOKAWIL—Ch. 8, ERP 200 kw.

PIDURUTALAGALA—Ch. 5, ERP 200 kw.

Rates: Peak hour, 16,600.00; peak 30 sec., 3,620.00 (Rupees).

Programs: One.

Transmitters: 2.

Satellite earth station: One in operation.

Independent Television Network Ltd., P.O. Box 574, Colombo 7. Tel. 597491.

Personnel: D. T. L. Guruge, competent authority; Asoka Maimage, general manager; Ananda Wettasinghe, director, engineering; G. A. Wickremasinghe, director, administration.

COLOMBO—Ch. E-12. ERP 10 kw.

DENIYAYA—Ch. E-9. ERP 10 kw.

Programs: One.

Rates: Peak one hour, 9,600; peak 30 sec., 2,140 (Rupees).

Transmitters: 3 in operation; one planned.

Repeaters: One.

Satellite earth station: Receive only, one in operation.

Sudan

(625-line standards, System B)

Sets in use: 90,000

Sudan Television Service, P.O. Box 1094, Omdurman, Sudan Democratic Republic. Tel. 52100 & 53538.

Personnel: Dr. Ahmed El Zien Sogahyoon, director general; H. A. Rahman, technical director; A. A. Abbas, director, public relations; M. Tahir, program director.

OMDURMAN—Ch. E-5 (V-175.25, A-180.75). Transmitter 600 watts, ERP 2.4 kw. Started Nov. 1963.

Hours of operation: 6:30-11:30 p.m., daily. **Transmitters:** One.

WAD MEDANI—Gazira TV Station, Ch. E-7 (V-189.25, A-194.75). Transmitter 10 kw, ERP 100 kw. Originates local programs. TV tape recording facilities.

Transmitters: One.

Note: Recent information not available.

Surinam

(625-line standards, System M)
Color: NTSC System

Sets in use: 10,000 black & white; 30,000 color

Networks: One.

Surinaamse Televisie Stichting, STVS, Cultuurtuinlaan, P.O. Box 535, Paramaribo. Tel. 73100, 73021, 73032.

Personnel: F. J. Pangel, director general; L. Fung Loy, sales manager; H. Kioe A Sen, production manager; S. Akkal, chief engineer.

PARAMARIBO—Ch. 8. Transmitter 1 kw, ERP 12.5 kw. TV tape recording facilities. Started Oct. 20, 1965.

Hours of operation: 18:00-23:00, Mon.-Fri.; 11:00-23:00, Sat.-Sun.

Rates (peak): Spot 60 sec., 155; 45 sec., 130; 30 sec., 110; 20 sec., 95; 10 sec., 75. Programs hour, 600; 30 min., 450; 15 min., 250 (Surinam Guilders).

Transmitters: One.

Low power repeaters: 6.

Satellite earth station: Receive only, one in operation.

Swaziland

(625-line standards, Systems B & G)
Color: PAL System

Sets in use: 3,469 black & white; 11,100 color

Networks: One, commercial.

Swaziland Television Broadcasting Corp., P.O. Box A146, Hospital Hill, Mbabane. Tel. 43036/7. Telex: 2138 WD.

Personnel: Dan S. Dlamini, managing director; Lucas Gumede, assistant manager, engineering; Henry Malaza, administration manager.

MBABANE—Ch. 39. ERP 500 w. TV tape recording facilities. Started Oct. 20, 1965.

Rates: Peak One hour, 3,600; 30 sec., 680 (Lilangeni).

Transmitters: 3.

Low power repeaters: 4.

Sweden

(625-line standards, Systems B & G)
Color: PAL System

Sets in use: 185,985 black & white; 3,100,086 color

Programs: 2.

Direct broadcasting satellite: Planned.

Cable television service: Six major cable operators plus a number of small operators serving approximately 750,000 subscribers.

Swedish Telecom Radio (S-136 80 Haninge. Tel. 08/707 45 00) has the responsibility for the distribution of the programs produced by Sveriges Television & is also responsible for the collection of license fees. TV programming is provided by Sveriges Television.

Ownership: Shares of Sveriges Radio AB (parent company) are allotted in fixed proportions: Major national organizations &

International TV Directory

Syluhu, chief news editor; Juma Masoud, office superintendent.

ZANZIBAR—Ch. E-21. Transmitter 5 kw, ERP 40 kw.

PEMBA—Ch. E-9. Transmitter 5 kw, ERP 40 kw. TV tape recording, facilities. Started Jan. 12, 1974.

Hours of operation: 19:00-22:00, Mon.-Fri.; 19:00-23:00, Sat., Sun. & Holidays.

Transmitters: 2.

Low power repeaters: One.

Satellite earth station: Receive only, one.

Thailand

(625-line standards, System B)
Color: PAL System

Sets in use: 2,286,400 black & white; 1,835,800 color

Networks: 5.

The Government Public Relations Department, Rajdamnavee Ave., Bangkok 2. Tel. 2771162.

Mass Communication Organization of Thailand, Asoke-Dindaeng Rd., Huay Kwang District, Bangkok 10310. Tel. 2450700.

BANGKOK—HST-TV—Ch. E-9 (625-line). Transmitter 20 kw, ERP 272 kw. TV tape recording facilities. Started June 24, 1955.

The Bangkok Entertainment Co. Ltd., Mass Communication Organization of Thailand, New Petchburi Rd., Bangkok. Tel. 2539940.

BANGKOK—HST-TV—Ch. E-3 (625-line). Transmitter 50 kw, ERP 650 kw. Started March 26, 1970.

Army TV, Paholyothin Rd., Bangkok. Tel. 2710060-9.

BANGKOK—HSA-TV—Ch. E-5 (625-line). Transmitter 20 kw, ERP 400 kw. Started January 25, 1958.

Army TV, operated by Bangkok Broadcasting & Television Co. Ltd., 998/1 Soi Sirimit, Phaholyothin Road, Bangkok. Tel. 2781255.

BANGKOK—HSB-TV—Ch. E-7 (625-line). Transmitter 20 kw, ERP 240 kw. Started 1967.

The Government Public Relations Department TV, New Petchburi Rd., Bangkok. Tel. 3183330.

BANGKOK—Ch. E-11 (625-line). Transmitter 20 kw, ERP 418 kw. Started April 1, 1988.

TVT-4, Government Public Relations Dept., Muang District, Khon Kaen Province.

KHONKAEN—HSKK-TV—Ch. 4 (625-line). Transmitter 10 kw, ERP 125 kw. TV tape recording facilities. Started Feb. 1962.

TVT-8, Government Public Relations Dept., Muang District, Lampang Province.

LAMPANG—HSLK-TV—Ch. 8 (625-line). Transmitter 10 kw, ERP 160 kw. TV tape recording facilities. Started March 1962.

TVT-7, Government Public Relations Dept., Muang District, Phitsanulok Province.

PHITSANULOK—Ch. E-7 (625-line). Transmitter 10 kw, ERP 100 kw.

TVT-10, Government Public Relations Dept., Hadyai District, Songkhla Province.

SONGKHLA—HSBK-TV—Ch. E-10 (625-line). Transmitter 10 kw, ERP 120 kw. TV tape recording facilities. Started May 1962.

TVT-7, Government Public Relations Dept., Muang District, Surat Thani Province.

SURAT THANI—HSS-TV—Ch. E-7 (625-line). Transmitter 10 kw, ERP 100 kw.

TVT-4, Government Public Relations Dept. TV, Muang District, Ubon Ratchathani Province.

UBON RATCHATHANI—Ch. E-4. Transmitter 10 kw, ERP 100 kw.

Hours of operation for all stations: 16:00-24:00, weekdays; 8:00-24:00, weekends & public holidays.

Rates: Peak 30 sec., 45,500.

Transmitters: 51.

Low power repeaters: 24 in operation.

Satellite earth stations: Transmit/receive, one in operation; receive only, 19 in operation.

Togo

(625-line standards, System K)
Color: SECAM System

Sets in use: 180,000

Networks: One.

Radiodiffusion Television de la Nouvelle Marche, B.P. 3286, Lome, Togo.

Personnel: Koffi Panou, director; Koffi V. Eho, program manager; Kokou Soumsa, technical director; Badjibassa G. Babaka, Ekue Adade & Kouessan Yovodevi, information managers; Ayicoe Ghan d'Almeida, public relations; Koffi Hantz, production manager; Apeto Aabolekame, chief of exploitation sub-division.

ALEDJO-KADARA—Ch. 8. Transmitter 10 kw, ERP 598 kw. Started 1977.

BADOU—Ch. 6. Transmitter 2X5 watts. Started 1984.

LOME—Ch. 8. Transmitter 2x100 watts, ERP 1.6 kw. Started 1973.

MOUNT AGOU—Ch. 6. Transmitter 10 kw, ERP 607 kw. Started 1975.

Transmitters: 3.

Low power repeaters: One.

Satellite earth stations: Transmit/receive, one in operation; receive only, one in operation.

Trinidad and Tobago

(525-line standards, System M)
Color: NTSC System

Sets in use: 85,000 black & white; 250,000 color

Networks: 2.

Trinidad & Tobago TV Co. Ltd., Television House, 11a Maraval Road, P.O. Box 665, Port-of-Spain, Trinidad, W. I. Tel. 62-24141-24143/62-30966-30967. Telex: 22664 TTTV WG. Fax: 622-0344. Ownership: Trinidad & Tobago Govt. Ch. 2 & 13. Started 1962. Ch. 9 & 14. Started Oct. 1983.

Personnel: Grenfell Kisson, general manager; Lloyd Rochard, sales manager; Ingrid Isaac, accountant; Bernard Pantin, program manager; Dayanand Dhani, chief engineer.

Hours of operation: Ch. 2 & 13, 125 hours per week; Ch. 9 & 14, 20 hours per week.

Rates: Peak 60 sec., 600; peak 30 sec., 350 (U.S. dollars).

Transmitters: 4.

Low power repeaters: 2.

Satellite earth station: Receive only, one Scientific-Atlanta, 11-meter in operation. Owned & operated by the Trinidad & Tobago Television Co. Ltd.

Tunisia

(625-line standards, System B)
Color: SECAM & PAL Systems

Sets in use: 400,000

Networks: 3, non-commercial.

Radiodiffusion Television Tunisienne, 71, Avenue de la Liberté, Tunis. Tel. 287 300. Telex: Radio 14365TN; 14960TN.

Personnel: Slaheddine Maaoui, director general; Mokhtar Rassaa, coordinator; Ali Belarbi, TV manager; Mokhtar Mostaysser, radio manager; Salwa Abdelkafi, film buyer; Mohsen Bouderbala, production manager; Abdelkader Marzouki, international relations & publicity manager.

Rates: Peak 30 sec., 900 (U.S. dollars).

First Network high power transmitters: 9.

Second Network high power transmitters: 9.

First Network low power repeaters: 10.

Second Network low power repeaters: 7.

Satellite earth stations: Transmit/receive, 3 in operation; receive only, 5 in operation.

Turkey

(625-line standards, Systems B & G)
Color: PAL System

Sets in use: 5,857,000 black & white; 3,661,000 color

Programs: 2.

Turkish Radio-Television Corp., TRT, General Directorate, Nevzat Tanogan Caddesi 2, Kavaklidere, Ankara. International relations—Paris Cad 15, Kavaklidere, Ankara. Tel. 281647. Telex: 43164. TV tape recording facilities.

Personnel: Kerim Aydin Erdem, director general; Serpil Akilloglu deputy director general, programming; Coskun Arslan, deputy director general, engineering; Danyal Gurdal, deputy director general, administration; Nejat Subasi, secretary general & director of international relations; Remzi Bukirci, chief legal advisor; Baris Hizal, chief engineer, international transmissions; Ceyhan Baytur, head of news department; Can Okaner, director of TV news; Beyhan Karadag, director of foreign sources; Yileri Atamer, director, program planning; Sedat Orsel, director, sales dept.; Teoman Ertan, head of TV department; Onder Ulay, deputy head of TV; Tekin Ozertem, director of Ankara TV; Zafer Erastan, director of Istanbul TV; Salih Kurt, director of Izmir TV.

Hours of operation: TV-1, 7:30-24:00, weekdays; 10:00-1:00, Sat.; 10:00-24:00, Sun. (local time). TV-2, 18:00-24:00, Mon.-Fri.; 16:00-24:00, Sat. & Sun.

High power transmitters: 43.

Low power repeaters: 683.

Satellite earth stations: Transmit/receive, one in operation; receive only, one in operation.

Uganda

(625-line standards, System B)
Color: PAL System

Sets in use: 70,000

Programs: One.

Uganda Television, P.O. Box 4260, Kampala. Tel. Kampala 254461-5. Telex: 61084 KNOWLEDGE; 61188 UNA.

Personnel: J. A. Dean, director of television; P. Kane, controller of programs; J. Obbo, controller of engineering; G. Aiele, chief news editor; D. Nasimoko, projects man-

ager; I. Karutunda, commercial manager; D. Kyazze, head of presentation.

KAMPALA—Ch. E-5. ERP 60 kw. TV tape recording facilities. Started Oct. 1963.

Hours of operation: 18:00-23:00, Mon.-Fri.; 17:00-24:00, Sat.-Sun. One hour educational morning & afternoon, Tues.-Fri.

Advertising announcements are sold by: Publicity Services Ltd., 13 Portal Ave., P.O. Box 2581, Kampala. Advertising Corp. (Uganda) Ltd., 3 Harcourt Ave., P.O. Box 3139, Kampala. Skyline Advertising (Uganda) Ltd., P.O. Box 2921, Kampala, Uganda.

Rates: Spot 60 sec., 200; 30 sec., 120; 15 sec., 80; 7 sec., 60.

Program hour, 1,000; 30 min., 600; 15 min., 400 (Shillings).

Transmitters: 6.

Satellite earth station: In operation.

Union of Myanmar

(525-line standards, System M)
Color: NTSC System

Sets in use: 2,000 black & white; 50,000 color

Networks: Two; Moulmein & Sittwe.

Union of Myanmar Broadcasting Service, Promote Road, University PO/GPO Box 1432, Yangon, Union of Myanmar. Non-commercial.

Personnel: Kyaw Minn, director general; Vum Ko Tual, program officer.

Hours of operation: 2.5 hours daily, Mon.-Fri.; 2 hours daily, Sat. & Sun. 2 additional hours daily of educational television.

Transmitters: 2 x 10/2.5 kw.

Low power repeaters: 4.

Satellite earth station: Receive only, one in operation.

United Arab Emirates

(625-line standards, System B & G)
Color: PAL System

Sets in use: 350 black & white; 145,000 color

Programs: 4.

United Arab Emirates Television, UAE, Ministry of Information & Culture, Govt. of UAE-Abu Dhabi, Arabian Gulf. Airport Rd., Box 637, Abu Dhabi. Tel.: 461400/461222.

Personnel: Ahmad Mousa Al-Hamly, director general; Ali Obaid, deputy director general; Fauzi Saleh, technical advisor.

Hours of operation: Channel 1, 06:00-10:00, 12:00-20:30; Channel 2, 14:00-20:30 (GMT).

Rates: Peak one hour, 5,300; 30 sec., 2,650 (Dirham).

Networks: 2.

Transmitters: 12.

Low power repeaters: 4.

Satellite earth stations: Transmit/receive, 4 in operation; receive only, 4 in operation.

UAE Radio & Television Dubai, P.O. Box 7, Abu Dhabi, United Arab Emirates. Tel. 463100. Telex: 22283 INFORM EM. TV tape recording facilities.

Personnel: H. H. Shaikh Hasher Maktoum, director of information; Riyad Shuabi, information advisor to Govt. of Dubai; Abdul Ghafoor Sayyed Ibrahim, director general; Hassan Ahmed, controller general; Ahmed Najeeb, controller of engineering; Nasib Bitar, programs controller, TV.

Hours of operation: Arabic, 66 hours weekly; English, Ch. 33, 50 hours weekly.
Rates: Peak 30 sec., 2,550 (U.S. dollars).
Networks: 2.
Transmitters: 6.

United Kingdom
 (625-line standards, System I)
 Color: PAL System

Sets in use: 2,220,482 black & white; 17,133,960 color
Networks: 2.
Direct broadcasting satellite: Planned, estimated completion 1989.
Cable television service: In operation.

British Broadcasting Corp., BBC, Broadcasting House, Portland Place, London W1A 1AA. Tel. 01-580-4468. For complete details see separate listing following International TV Directory.
 BBC transmits programs on 625-line UHF with PAL color: BBC-1 & BBC-2 from a total of 51 main high power & 839 low power relay stations.
Personnel: Marmaduke Hussey, chairman of the board of governors; Lord J. P. Bamet, vice chairman; Michael Checkland, director general; John Birt, deputy director general.
Networks: 2.
Transmitters: 100.
Repeaters: 88.
Low power repeaters: 794.
Satellite earth station: One (mobile).

Uruguay
 (525-line standards, System B)
 Color: PAL System

Sets in use: 350,000
Networks: One.
Canal 3 TV Artigas, Avenida Lecueder No. 291, Artigas. Tel. 261 & 514.
Personnel: Enio dos Santos, director general; Ana Alvez, sales manager; Ely dos Santos, program manager; Emir dos Santos, film buyer; Washington Suarez, production manager; Luis Nicolini, chief engineer.
ARTIGAS—Ch. 3. Transmitter 150 watts. Started June 1967.
Transmitters: One.
Telediez, Calle General Rivera, Bella Union, Artigas. Tel. 22.
Personnel: Carlos A. Gelpi, general manager; Luis Garcia Da Rosa, accountant administrator.
BELLA UNION-ARTIGAS—Ch. 10. Started Aug. 1976.
Transmitters: One.
Canal 13 TV, Treinta y Tres 632, Minas, Dept. de Lavalleja.
CERRO VEROUN—Ch. 13.
Personnel: Carlos Falco & Eduardo Falco.
Transmitters: One.
Canal 3 Colonia, Washington Barbot 172, Colonia. Tel. 937.
Personnel: Maria Dolores Gonzalez de Gonzalez Moreno, director general; Heber Fripp, operations manager.
COLONIA—Ch. 3. Transmitter 600 watts. Started Oct. 1971. TV tape recording facilities.

Hours of operation: 18:30-0:30.
Transmitters: One.
Rio Uruguay Television Canal 12, Cno. Vecinal entre Av. Battle y Ordonez y Ejido, Fray Bentos, Dept. de Rio Negro. Tel. 48.

Personnel: Jorge Gonzalez, operations manager.
FRAY BENTOS—Ch. 12. Affiliated with Monte Carlo Television.
MONTEVIDEO—Ch. 4. Started May 1966.
Networks: One.
Transmitters: One.
Canal 9 del Este, Punta Ballena, Dept. de Maldonado. Tel. 24433. Montevideo office: Lorenzo Camelli 1234. Tel. 49.36.66.

Personnel: Matias Scherschener, general manager.
MALDONADO—Ch. 9. Started Jan. 1968.
Transmitters: One.
Melo TV, Street Montevideo 723, Melo, Dept. de Cerro Largo.
Personnel: Ruben D. Lucas.
MELO—Ch. 12. Started June 1970.
Transmitters: One.

Sociedad Anonima de Emisoras de Television y Anexos, SAETA, Lorenzo Camelli 1234, Montevideo. Tel. 40.21.20, 40.21.29, 4.66.74.
Personnel: Raul Fontaina, president; Jorge de Feo, general manager.

MONTEVIDEO—Ch. 10 (V-193, A-197). Transmitter 2.5 kw, ERP 94 kw. TV tape recording facilities. Started Dec. 1956.
Hours of operation: 5:45 p.m.-0:15.
Networks: One.
Transmitters: One.

Sociedad Anonima de Emisoras de Tele-2253, SAETA, Montevideo. Tel. 2.45.91/3-20.08.05/6.

Personnel: Hugo Romay Salvo, general manager; Pedro Mino, accountant-administrator; Angel Cocchi, director of program & production departments; Miguel Muses, sales manager; Jose Luis Soler, engineer, chief of technical department.

MONTEVIDEO—Ch. 4. Transmitter 2.5 kw, ERP 22 kw. Started April 1961.
Hours of operation: 05:30 p.m.-01:00 a.m.
Transmitters: One.

Televisora Larranaga S.A. Teledoce, Enriqueta Compte y Rique 1276, Montevideo. Tel. 2 58 56.

Personnel: Horacio Scheck, general manager; Ruben Rodriguez, commercial manager; Mario Giampietro, chief engineer.

MONTEVIDEO—Ch. 12. Transmitter 3 kw, ERP 40 kw. Started May 1962.
Hours of operation: 5:45 p.m.-12:00.
Transmitters: One.

Servicio Oficial de Difusion Radioelectrica, SODRE, Street Colorado No. 2362.

CHARACTERISTICS OF TELEVISION SYSTEMS

(C.C.I.R. Report 308, Xth Plenary Assembly, Geneva, 1963)

System	No. of lines	Ch. width MHz	Vision band-width MHz	Vision/sound separation MHz	Vestigial side-band MHz	Vision modulation	Sound modulation
A	405	5	3	-3.5	0.75	Pos.	AM
B	625	7	5	+5.5	0.75	Neg.	FM
C	625	7	5	+5.5	0.75	Pos.	AM
D	625	8	6	+6.5	0.75	Neg.	FM
E	819	14	10	±11.15	2	Pos.	AM
F	819	7	5	+5.5	0.75	Pos.	AM
G	625	8	5	+5.5	0.75	Neg.	FM
H	625	8	5	+5.5	1.25	Neg.	FM
I	625	8	5.5	+6	1.25	Neg.	FM
K	625	8	6	+6.5	0.75	Neg.	FM
L	625	8	6	+6.5	1.25	Pos.	AM
M	525	6	4.2	+4.5	0.75	Neg.	FM
N	625	6	4.2	+4.5	0.75	Neg.	FM

Field frequency: System M, 60 cycles per second, all other systems 50 cycles per second.
 Picture frequency: System M, 30 cycles per second, all other systems 25 cycles per second.
 Line frequency: System A, 10.125 kHz, systems E and F, 20.475 kHz, system M, 15.75 kHz, all other systems, 15.625 kHz.

MONTEVIDEO—Ch. 5. Transmitter 5 kw, ERP 32.5 kw. Started April 1963.
Hours of operation: 6 a.m.-0:30.
Transmitters: One.

Rio de los Pajaros TV Canal 3 de Paysandu.

Personnel: Arturo A. Davison & Irmgard Z. De Stepanian.
PAYSANDU—Ch. 3. ERP 75 watts. Started June 1968.
Transmitters: One.

Canal 11, Cantegrill Country Club, Punta del Este, Dept. de Maldonado.

Personnel: Daniel Romay Salvo; Nelson Martinez, operations manager.
PUNTA DEL ESTE—Ch. 11. ERP 1 kw. Started June 1974.
Transmitters: One.

Tevediez Canal 10, Sala 9 de Galeria Legiani, Rivera. Tel. 3405.

Personnel: Ariel Pereira, Clodomiro De Arteaga & Juan I. Paiva.
RIVERA—Ch. 10. Started May 1968.
Transmitters: One.

Tele-Rocha, O. de los Santos 105. Tel. 515. Montevideo office: Lorenzo Camelli 1234. Tel. 49.36.66.

Personnel: Matias Scherschener, general manager; Francisco Elices, chief engineer.
ROCHA—Ch. 7.
Hours of operation: 19:00-23:30.
Transmitters: One.

Rosario Television, Rosario Dept., Colonia. Tel. 488. Montevideo office: Paraguay 2253, Montevideo. Tel. 2.45.91/3-20.08.05/6.

Personnel: Braulio Airaldo, operations manager.
ROSARIO—Ch. 8. Started Sept. 1970.
Transmitters: One.

Televisora Salto Grande Canal 8, Viera 1280, Dept. de Salto. Tel. 2468.

Personnel: Carlos A. Gelpi.
SALTO—Ch. 8. Started June 1970.
Transmitters: One.

Televisora Tacuarembó, Street 18 de Julio, No. 244, Tacuarembó. Tel. 0632 2950.

Personnel: Luis S. Dini Boggia, owner.
TACUAREMBO—Ch. 7. Started June 1967.
Rates: Peak hour, 3,000; peak 30 sec., 26 (U.S. dollars).
Transmitters: One.
Repeaters: One.

CXB 33 Canal 11, Televisora Treinta y Tres, Pablo Zufriategui 226, Dept. de Treinta y Tres. Tel. 35.

Personnel: Dora Castro de Dis & Basilio Saravia.
TREINTA Y TRES—Ch. 33. Started April 30, 1967.
Transmitters: One.

USSR

(625-line standards, System D)
 Color: SECAM System

Sets in use: 58,100,000 black & white; 29,200,000 color.
Networks: 4.
Direct broadcasting satellite: Planned.
Cable television service: Planned.

Soviet Television, Gostelradio, ul. Akademika Koroljova 12, Moscow.
 Main studio in Moscow, Soviet Central Television (C.T.), is part of govt. committee in charge of radio & television which operates under the Council of Ministers. Regional studios are part of local communities of same nature. 120 television program studios are in operation. Local programs are transmitted in 45 languages. All local studios originate programming; 2 program transmissions, the first available for local originations or programs from other studios, the second transmits First Program from C.T. exclusively. Third Program is available to the Leningrad & Tashkent studios. All TV centers have TV tape recording facilities. The local distribution system incorporates cable & microwave links, over 8,400 repeaters, 90 DSEs and 4,757 MDTV receiving systems. Began telecasting in color Oct. 1967.

Personnel of the State Committee of the USSR Council of Ministers for TV & Radio: A. N. Aksyonov, chairman; L. P. Kravtshenko, first deputy chairman; V. I. Popov, deputy chairman, programming; H. Z. Yushkiviatsush, deputy chairman, engi-

International TV Directory

neering & development; Y. V. Orlov, deputy chairman, home radio broadcasting; V. V. Lazutkin, director of international relations; B. G. Semyonov, deputy director, international relations.

Hours of operation: First Program, 15.1 hours daily; Second Program, 14 hours daily; Moscow Program, 4.5 hours daily; Educational Program, 4.5 hours daily.

C.T. has four programs: First Program transmitted on Ch. 1, Second Program on Ch. 3, Third Program on Ch. 8, Fourth Program on Ch. 11.

Transmitters: 1005.

Low power repeaters: 8,400.

Satellite earth stations: Transmit/receive, 8 in operation; receive only, 4757 in operation.

Venezuela

(525-line standards, System M)
Color: NTSC System

Sets in use: 1,650,000 black & white; 60,000 color

Networks: 5.

Televisora del Estado Venezolano, Aptdo. 3979, Caracas. Tel. 54-54-36/9.

Personnel: Oscar Yanes, director general; Raul Omar Aveledo, director of production; Nestor Rodriguez Lamelas, technical director; Oswaldo Bazan, promotion manager.

Venevision, VV, Corporacion Venezolana de Television C.A., Avenida La Salle con Calle Bellavista, Colina de los Caobos, P.O. Box 6674, Caracas. Tel. 782444. Telex: 21379.

Personnel: Enrique Cusco, general manager; Hector Ponsdomenech, head of international relations; Raul Lopez Guiral, operations manager; Irwin Klein, film buyer.

Tele Trece, Subsidiary of Venevision, Qta. ABCD, Conjunto Panarama, Av. La Salle, Colinas Los Caobos, Caracas. Tel. 78.24.44.

Personnel: Noel Montanez, general manager.

Radio Caracas Television, Corporacion Radiofonica Venezolana C.A., Los Cortijos de Lourdes, Aptdo. 70734, Caracas. Tel. 35-17-37. Telex: CORAVEN 21221.

Personnel: Eladio Larez, president; Peter Bottome, vice president; Marcel Granier H., vice president; Armando Sanoja, general manager; Armando E. Guia, vice president & chief engineer; Luis Guillermo Gonzalez, vice president; Hernan Bermudez, sales manager.

CARACAS—Ch. 2, ERP 100 kw.

Hours of operation: 7 a.m.-1:30 a.m., daily.

Rates: Prime time 60 sec., 146,000; 30 sec., 73,000 (Bolivars).

Radio Valencia Television, Valencia.

Personnel: Mauricio Gomez Leal, director general; S. Serrera, technical director.

Networks: 5.

Transmitters: 17.

Satellite earth stations: Receive only, 4 in operation.

B-296

Vietnam

(525-line standards, System M)

Sets in use: 500,000

Networks: One.

Vietnam Television, 9 Hong Thap Tu Street, Ho Chi Minh City.

HO CHI MINH CITY—Ch. 9. Transmitter 25 kw, ERP 240 kw. TV tape recording facilities.

Transmitters: One.

Note: Recent information not available.

Yemen Arab Republic

(625-line standards, System B)

SANAA—Station scheduled to begin Sept. 1975.

Note: No additional information available.

People's Democratic Republic of Yemen

(625-line standards, System B)

Sets in use: 30,000

Networks: One.

People's Democratic Republic of Yemen Broadcasting & TV Service, Television House, Clock Tower Hill, Tawahi (P.O. Box 1264, Aden). Tel. Aden 2-3231; 2-3232. All transmitters carry common program. Arabic & English language. Simulcasting into Arabic began Sept. 11, 1966. TV tape recording facilities.

Ownership: Government of the People's Republic of Southern Yemen, Ministry of Culture & National Guidance.

Personnel: Mohammad Qassim Al-Grazzali, director general; Ali Aideroos, general manager; Ameen Moqbel, sales manager; Mohammad Abdul Galil, program manager; Mohsen Yeslum, production manager; Hammed M. Ahmed, chief engineer; Abdull Rahman Bulgone, foreign relations dept. director.

Hours of operation: 6:30-11:00 p.m., local time.

Rates: Spot 60 sec., 12/500 (Dinars).

Transmitters: 5.

Note: Recent information not available.

Yugoslavia

(625-line standards, Systems B & G)
Color: PAL System

Sets in use: 3,942,607

Programs: 13.

Direct broadcasting satellite: Planned, estimated completion 1995.

Cable television service: 5 systems in operation.

Jugoslovenska Radio-Televizija, General Zdanova 28, Box 284, 11000 Belgrade. Tel. 330-194. Cable: Jurate, Belgrade. Fax: 434-023. Telex: 11 469 yu jurate, 12 158 yu jurate, Belgrade. Jugoslovenska Radio-Televizija is the association of all Yugoslav radio & TV stations (listed below by member organization) & is responsible for coordinating the joint programs of the stations.

Personnel: Zika Radojlovic, chairman of general assembly; Nedjeljko Miljanovic, chairman of executive board; Aleksandar Todorovic, executive secretary; V. Nikolic, secretary of general assembly; Milorad Vujovic, chairman, radio program board; Nenad Ristic, chairman, television program

board; M. Kljajic-Filipovic, secretary, television program board; Vladimir Vidovic, chairman, technical board; J. Saramandic, secretary, technical board; Z. Markovic, secretary, radio program board; Stojce Tosevsid, chairman, music program board; Jelena Stojanovic, chairman, legal committee; Jordana Radovanovic, chairman, financial committee.

Radio-Television Belgrade, Takovska 10, 11000 Belgrade. Tel. (011) 342-001. Fax: 534-178. Telex: 11884.

Personnel: Dusan Mitevic, director general; Oragoslav Nikitovic, director of radio; Nenad Ristic, director of TV; Velimir Zugic, technical director, RTB; Jovan Valcic, technical director, TV.

Originates local programs & has tape recording facilities. Started Aug. 23, 1958.

AVALA—Ch. 6, ERP 100 kw. Ch. 22, ERP 1000 kw. Ch. 28, ERP 20 kw.

CRNI VRAH—Ch. 11, ERP 35 kw. Ch. 35, ERP 500 kw.

CRVENICOT—Ch. 10, ERP 100 kw. Ch. 24, ERP 1000 kw.

JASTREBAC—Ch. 5, ERP 100 kw. Ch. 27, ERP 1000 kw.

KOPAONIK—Ch. 3, ERP 50 kw. Ch. 41, ERP 250 kw.

OVCAR—Ch. 8, ERP 50 kw. Ch. 42, ERP 250 kw.

TUPIZNICA—Ch. 10, ERP 35 kw. Ch. 25, ERP 500 kw.

Rates: Peak 30 sec., 1200 (Yugoslavian Dinars).

Programs: 3.

Transmitters: 29.

Repeaters: 20.

Low power repeaters: 246.

Satellite earth stations: Transmit/receive, 2 in operation; receive only, 5 in operation.

Radio-Television Ljubljana, Tavcarjeva 17, 61000 Ljubljana. Tel. (061) 311-922. Telex: 32283.

Personnel: J. Srot, director general; Lenart Setinc, director of radio; Stane Grah, director of television; Slavko Pemus, technical director.

Originates local programs and has tape facilities. Started on experimental basis Oct. 11, 1958.

Networks: One.

Transmitters: 11.

Low power repeaters: 259.

Radio-Television Novi Sad, Zarka Zrenjanina 3, 21000 Novi Sad. Tel. 611588. Telex: 14127 (management). Mi-odrag Koprivica, president of the managing board of RTV Novi Sad.

Televizija Novi Sad, Kamenicki put 45. Tel. (021) 56-855. Telex: 14367. Started Nov. 26, 1975.

Personnel: Dusan Korac, director of Televizija Novi Sad; Istvan Bodzoni assistant director, programs; Branimir Ostojic, assistant director, engineering.

Rates: Peak 30 sec., 256.655 (Yugoslavian Dinars).

Networks: 2.

Transmitters: 3.

Low power repeaters: 3.

Radio-Television Pristina, Zejnel Ajdini bb, 38000 Pristina. Tel. (038) 26553. Telex: 18134. Started Nov. 19, 1975.

Personnel: Riza Alaj, director general; P. Jaksic, director of radio; Agim Zaticic, director of television; Nahid Bejtulahu, technical director.

Networks: One.

Transmitters: 4.

Low power repeaters: 52.

Radio-Television Sarajevo, VI Proleterske Brigade 4, 71000 Sarajevo. Tel. (071) 522 333. Telex: 41122. Started July 1961.

Personnel: Vlatko Cosic, director general; Zija Dizdarevic, director of radio; R. Budalic, director of television; Vladimir Vidovic, technical director.

Networks: 2.

Transmitters: First Network, 8; Second Network, 8.

Low power repeaters: First Network, 130; Second Network, 115.

Radio-Television Skopje, Oolno Nerezi, 91000 Skopje. Tel. (091) 250-205. Telex: 51157. Started May 1961.

Personnel: Ljubomir Jakimovski, director general; Ceda Stojkovski, director of radio; S. Ivanovski, director of television; A. Georgijev, technical director.

Networks: One.

Transmitters: 8.

Low power repeaters: 91.

Radio-Television Titograd, IV Proleterske Brigade 2, 81000 Titograd. Tel. (081) 41 999. Telex: 61133. Started Nov. 1963.

Personnel: Borislav Raicevic, director general; Cedo Ljesevic, director of radio; Miliwoje Obradovic, director of television; Daniko Burzan, chief editor, radio; Mitra Jakic, chief editor, TV; Vuko Popovic, technical director, TV; Jovan Ivahovic, technical director, radio; Blazo Petranovic, technical director, RTV Networks.

Programs: 2.

Transmitters: 4.

Low power repeaters: 112.

Radio-Television Zagreb, Dezmanova 10, 41000 Zagreb. Tel. (041) 276-611. Telex: 21477 & 21158.

Personnel: Veljko Knezevic, acting director general & director of TV; Josip Grubisic Cabo, director of radio; Prosper Maricic, technical director.

Originates local programs and has tape facilities. Started May 1956.

Programs: 2.

Transmitters: 21.

Low power repeaters: 167.

Satellite earth stations: Receive only, 2 in operation.

Zaire Republic

(625-line standards, System K)
Color: SECAM System

Sets in use: 1,000,000 black & white; 2,000,000 color

Networks: One.

Tele-Zaire, Office Zairois de Radiodiffusion et de Television (OZRT), Avenue Kabinda, Zone de Lingwala. Tel. 23171-75 or 25606. Ch. K-5. ERP 5 kw, 10 kw & 12 kw. Started 1966. TV tape recording facilities.

Personnel: Oongo Badjanga, president; Kayumbi Beia, director of programming, TV; Kitutu O'Leontwa, administrative director, finance; Mbayi Kabunda, news director; Lepamabile Saye, technical director, TV & radio; Tala Ngai, director, commercial.

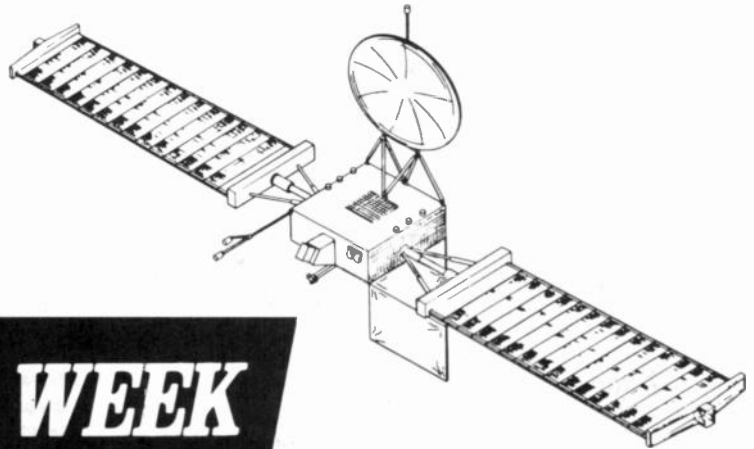
Broadcasts in 4 languages nationally, 79 locally.

TV & Cable Factbook No. 58

LINK UP

with

SATELLITE WEEK



When you're in the satellite business, you can't afford a communications breakdown.

And —

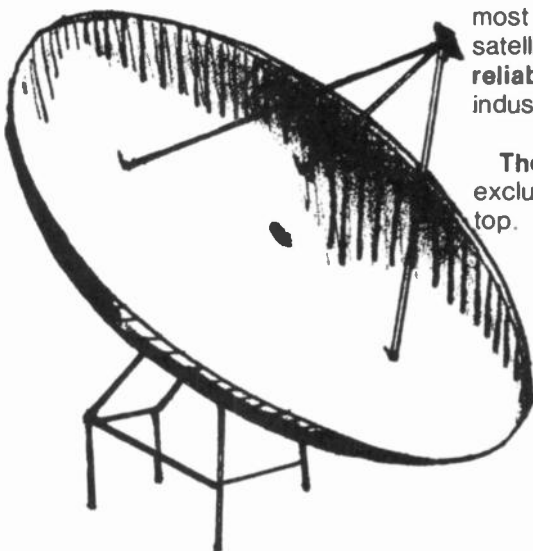
You can't afford to miss out on the dynamic news reports carried exclusively in SATELLITE WEEK because:

(1) SATELLITE WEEK is **unique**. It's the industry's **only** comprehensive weekly briefing **devoted entirely** to space communications and allied business. For us, satellite news isn't an afterthought — jammed in along with news that doesn't concern you. Satellite business news is **all** we cover.

(2) SATELLITE WEEK **saves you time**. Our unmatched early warning report is presented in a **crisp, concise** editorial style designed to cut through the fluff to the substance of the news.

(3) SATELLITE WEEK helps you **stay ahead of the game**. Our staff of experts in Washington, New York, Europe and Japan knows the players and understands the field of competition. (Some of our people have been covering satellite communications for almost 20 years — since Telstar first demonstrated the feasibility of satellite communications.) No other publication provides such a **reliable, timely and independent** assessment of this dynamic industry.

The bottom line: SATELLITE WEEK is the **only** source for the exclusive, hard-hitting news reports that managers need to stay on top.



**For more information,
call collect: 202-872-9200.
Warren Publishing, Inc.
2115 Ward Court, N.W.
Washington, D.C. 20037**

International TV Directory

KINSHASA—Tele-Zaire. Ch. K-5. ERP 5 kw, 10kw, 12 kw.

KISANGANI—Tele-Zaire. Ch. K-9. ERP 2 x 12 kw.

LUBUMBASHI—Tele-Zaire. Ch. K-9. ERP 2 x 12 kw.

Hours of operation: 17:00-24:00, Mon.-Fri.; 12:30-24:00, Sat.; 9:30-24:00, Sun.

Transmitters: 39.

Repeaters: 8.

Low power repeaters: 8.

Satellite earth stations: Transmit/receive, one in operation; receive only, 15 in operation.

Zambia

(625-line standards, System B)
Color: PAL System

Sets in use: 250,000 black & white; 80,000 color

Networks: One.

Television Zambia, P.O. Box 50015, Lusaka, Zambia. Tel. 219673 through 219680.

Personnel: S. Moyo, director general; S. Ogbimi, commercial director; O. H. Lwiindi, corporation secretary; C. A. J. Njobvu, controller, personnel & training; L. Ng'Andu, finance manager; F. Siliya, controller, sound; J. Chanda, chief librarian; F. X. Mulenga, principal engineer; K. M. Nalumango, public relations manager; E. Yumbe, program manager, women's section; O. Ninde, head of program services.

LUSAKA—Ch. E-7. Transmitter 20 kw, 1 kw (regional).

Rates: Peak hour, 210,000; peak 30 sec., 56,448. (Zambian Kwacha).

Transmitters: 5.

Satellite earth station: Transmit/receive, 2 in operation; receive only, 3 in operation.

Zimbabwe

(625-line standards, System B)
Color: PAL System

Sets in use: 140,175 black & white; 52,325 color

Programs: 2.

Zimbabwe Broadcasting Corp., Statutory Body, owns & operates all transmitters, Box HG 200, Highlands, Harare. Tel. 729661. Box 444, Bulwayo. Tel. 63471. Spot announcements, advertising features.

Personnel: T. Kangai, director general; O. Chekeche, deputy director general; G. Tichatonga, assistant director general, programs, news & current affairs; O. Woodward, assistant director general, engineering & technical service; D. Mandizha, assistant director general, administration & personnel; T. Mandigora, news director; V. Mhizha-Murira, radio program director; Job Jonhera, director, television programs; R. Mhende, engineering director (radio & TV studios); I. McPhee, engineering director (transmitters, planning, instal-

lation & development); Wendy Layzell, controller television services.

BULAWAYO—Ch. E-3. Transmitter 1 kw, ERP 3.5 kw. Started June 1961. TV tape recording facilities. Ch. E-6. Transmitter 1 kw, ERP 6 kw.

HARARE—Ch. E-4. Transmitter 5 kw, ERP 20 kw. Started Nov. 15, 1960. Ch. E-5. Transmitter 5 kw, ERP 35 kw. Ch. E-8. ERP 10 kw. TV tape recording facilities.

Hours of operation: 17:00-23:00, Mon.-Sat.; 13:00-23:00, Sun.

Rates: Peak hour, 8,596, Harare; peak 30 sec., 465 (Zimbabwe dollars).

Transmitters: 4.

Repeaters: 6.

Low power repeaters: 2.

Satellite earth station: Receive only, one in operation.

Armed Forces Television Stations

American Forces Information Service, 601 N. Fairfax St., Suite 360, Alexandria, VA 22314-2007. Phone: 703-274-4856. Melvin W. Russell, asst. dir.

Armed Forces Radio & Television Service Broadcast Center, 10888 La Tuna Canyon Rd., Sun Valley, CA 91352. Phone: 818-504-1260. Capt. Jack Martin, commander. AFRTS operates radio and television outlets located in 23 foreign countries. AFRTS

facilities are established with major concentrations of U.S. forces overseas as well as in remote areas of Alaska, U.S. trusts, territories and possessions, aboard over 500 Navy ships and as closed-circuit facilities in 140 isolated locations. Most of the land-based stations are grouped into regional AFRTS networks to serve specified geographical areas, i.e., American Forces Network-Europe in Western Europe and Far East Network in the Pacific. AFRTS networks and independent stations overseas create their own individual radio and television program schedules from broadcast materials provided by the AFRTS Broadcast Center in Sun Valley, CA and from their own local productions. Some outlets are over-the-air broadcast operations and some are carried on closed-circuit systems of various types. Domestic and Intelsat satellite service is leased on a 24 hour-a-day basis, providing real-time stateside radio and TV to overseas locations.

Broadcast Television Locations: Belgium, Cuba (Guantanamo Bay), Diego Garcia, Federal Republic of Germany, Greece, Italy, Japan, Republic of Korea, Netherlands, Panama, Portugal, Philippines, Turkey and USA (Alaska, Kwajalein Atoll, Puerto Rico).

Cable Television Locations: Australia, Bermuda, Canada (Newfoundland), Greece, Greenland, Iceland, Japan, New Zealand and Spain.

Color Television Systems in Use or Planned

COUNTRY	COLOR SYSTEM	COUNTRY	COLOR SYSTEM
Afghanistan	PAL	Kuwait	PAL
Albania	SECAM	Lebanon	SECAM
Algeria	PAL	Liberia	PAL
Angola	N.A.	Libyan Arab Republic	SECAM
Antigua	NTSC	Luxembourg	SECAM & PAL
Arab Republic of Egypt	SECAM	Macau	PAL
Argentina	PAL	Madagascar	SECAM
Australia	PAL	Malaysia	PAL
Austria	PAL	Maldives	PAL
Bahamas	NTSC	Malta	PAL
Bahrain	PAL	Martinique	SECAM
Bangladesh	PAL	Mauritius	SECAM
Barbados	NTSC	Mexico	NTSC
Belgium	PAL	Monaco	SECAM & PAL
Belize	N.A.	Mongolia	N.A.
Benin	SECAM	Morocco	SECAM
Bermuda	NTSC	Mozambique	PAL
Bolivia	NTSC	Nepal	PAL
Bophuthatswana	PAL	Netherlands	PAL
Brazil	PAL	Netherlands Antilles	NTSC
British Virgin Islands	NTSC	New Caledonia	SECAM
Brunei Darussalam	PAL	New Zealand	PAL
Bulgaria	SECAM	Nicaragua	NTSC
Burkina Faso	N.A.	Niger	SECAM
Burundi	SECAM	Nigeria	PAL
Cameroon	PAL	Norway	PAL
Canada	NTSC	Oman	PAL
Central African Republic	SECAM	Pakistan	PAL
Chad	N.A.	Panama	NTSC
Chile	NTSC	Paraguay	PAL
China	PAL	Peru	NTSC
Taiwan Province	NTSC	Philippines	NTSC
Colombia	NTSC	Poland	SECAM
Republic of the Congo	N.A.	Portugal	PAL
Costa Rica	NTSC	Qatar	PAL
Cuba	NTSC	Reunion	SECAM
Cyprus	SECAM	Romania	PAL
Czechoslovakia	SECAM III	St. Kitts	NTSC
Denmark	PAL	St. Pierre & Miquelon	SECAM
Djibouti	SECAM	St. Vincent & The Grenadines	NTSC
Dominican Republic	NTSC	Samoa (American)	NTSC
Ecuador	NTSC	Saudi Arabia	SECAM & PAL
El Salvador	NTSC	Senegal	SECAM
Equatorial Guinea	N.A.	Seychelles	PAL
Ethiopia	PAL	Sierra Leone	PAL
Finland	PAL	Singapore	PAL
France	SECAM	Somali Democratic Republic	N.A.
French Guiana	SECAM	South Africa	PAL
French Polynesia	SECAM	South West Africa	PAL
Gabon	SECAM	Spain	PAL
Germany, Federal Republic	PAL	Sri Lanka	PAL
German Democratic Republic	SECAM III	Sudan	N.A.
Ghana	PAL	Surinam	NTSC
Gibraltar	PAL	Swaziland	PAL
Greece	SECAM	Sweden	PAL
Guadeloupe	SECAM	Switzerland	PAL
Guatemala	NTSC	Syria	SECAM
Guinea	PAL	Tanzania	PAL
Haiti	SECAM	Thailand	PAL
Honduras	NTSC	Togo	SECAM
Hong Kong	PAL	Trinidad & Tobago	NTSC
Hungary	SECAM	Tunisia	SECAM & PAL
Iceland	PAL	Turkey	PAL
India	PAL	Uganda	PAL
Indonesia	PAL	Union of Myanmar	NTSC
Iran	SECAM	United Arab Emirates	PAL
Iraq	SECAM	United Kingdom	PAL
Ireland	PAL	United States	NTSC
Israel	PAL	Uruguay	PAL
Italy	PAL	USSR	SECAM
Ivory Coast	SECAM	Venezuela	NTSC
Jamaica	NTSC	Vietnam	N.A.
Japan	NTSC	Yemen Arab Republic	N.A.
Jordan	PAL	Yemen, People's Democratic Republic	N.A.
Kampuchea	N.A.	Yugoslavia	PAL
Kenya	PAL	Zaire Republic	SECAM
Korea	NTSC	Zambia	PAL
People's Democratic Republic of Korea	N.A.	Zimbabwe	PAL

Television Systems of the United Kingdom and IBA Commercial Program Contractors

BRITISH BROADCASTING CORP.—

Broadcasting House, Portland Place, London W1A 1AA. Telephone: 01-580-4468. Telex: 265781 BBC HQ G. Fax: 637-163-0000. Telegrams & Cables: Broadcasts, London. **Correspondence:** BBC, London W1A 1AA. Television Centre, Wood Lane, Shepherds Bush, London W12 7RJ. Telephone: 01-743-8000. Telex: 265781 BBC HQ G. Telegrams & Cables: Telecasts, London.

Board of Governors of BBC: Marmaduke Hussey, chmn.; Lord J. P. Barnett, vice chmn.; Watson Peat, national governor for Scotland; John Parry, national governor for Wales; James Kincade, national governor for Northern Ireland; Sir Curtis Keeble; Joycelyn Barrow; Malcolm McAlpine; Lady Parkes; Dr. John Roberts.

Board of Management: Michael Checkland, dir. general; John Birt, deputy dir. general; Paul Fox, managing dir., Network Television; David Hatch, managing dir., Network Radio; John Tusa, managing dir., external services; Ian Phillips, dir. of finance; Bill Denny, dir. of engineering; Christopher Martin, dir., personnel; Howell James, dir. of corporate affairs; Geraint Stanley Jones, managing dir., Regional Broadcasting; John McCormick, secy.

Television: Paul Fox, managing dir.; Jonathan Powell, controller, BBC 1; Alan Yentob, controller, BBC 2; C. J. Paton, controller, resource operations; R. G. Johnson, controller, personnel; J. W. Ekiert, chief accountant; Tony Hall, editor TV news.

Radio: David Hatch, managing dir.; Duncan Thomas, deputy dir., resources; John Beerling, controller, Radio 1; Bryant Marriott, controller, Radio 2; John Drummond, controller, Radio 3; Michael Green, controller, Radio 4; Chris Storey, chief personnel officer; Frank McGahern, chief accountant; S. Shute, gen. mgr., operations & engineering; Jenny Abramsky, editor, news & current affairs; Roy Walters, deputy dir., editor, news & current affairs; Ray Gowdridge, radio news editor.

News & Current Affairs: Ron Neil, dir.; Eric Bowman, assistant dir.; Ian Hargreaves, controller; Tony Hall, editor, television; Jenny Abramsky, editor, radio; Roy Vitty, gen. mgr., resources; Rob Murdoch, chief personnel officer; Clive Timms, chief accountant

External Broadcasting: Box 76, Bush House, Strand, London WC2B 4PH. Telephone: 01-240-3456. Telex: 265781 BBC HQ G. Telegrams & Cables: Broadbrit, London. John Tusa, managing dir.; Christopher H. R. Bell, deputy managing dir.; Peter Udell, controller, overseas services; Andrew Taussig, controller, European services; D. Witherow, controller, resources & administration; John Corbett, chief engineer; David Spaul, editor, external services news; A. A. Rendell, editor, world service; Dr. Graham L. Mytton, head of international bcstg. & audience research.

Finance: Ian Phillips, dir., finance; Martin Diamond, chief accountant.

Regional Broadcasting: Geraint Stanley Jones, managing dir.; David Barlow, controller; Dick Bates, assistant controller, finance & resources; Patrick Chalmers, controller, Scotland; Gareth Price, controller, Wales; Colin Morris, controller, Northern Ireland. Heads of broadcasting centers: David Waine, Midlands; William Greaves, Northeast; Hugh Williams, Northwest; Keith Clement, South & East; John Prescott Thomas, South & West.

Corporate Affairs: Howell James, dir.; Michael Bunce, controller, information services; Alan Hart, controller, international relations; Peter Rosier, head of information div.

Personnel: C. G. Martin, dir., personnel; Roger Chase, deputy dir.

Advertising: K. G. Hurst, head of advertisement dept., BBC Enterprises.

Engineering: C. W. Denny, dir.; C. P. Sandbank, deputy dir.; B. Gallon, chief engineer, transmission; Phil Laven, chief engineer, information & training; G. M. S. Pagan, chief engineer, regions.

Educational Broadcasting: Dr. Euffron Gwynne Jones, controller; Dr. Jim Stevenson, head of educational broadcasting services & education secy.

BBC Enterprises Ltd.: Woodlands, 80 Wood Lane, London W12 0TT. Telephones: 01-743-5588; 01-576-0202. Telex: 934678 BBC ENT.G.; 265781 BBC ENT.G. Fax: 749-0538. Telegrams & Cables: Telecentre London. Paul Fox, chmn.; James Arnold-Baker, chief exec.; J. F. Keeble, dir. of business administration; K. S. Owens, dir., program sales; J. A. Hawkins, head of library sales; P. Ballard, head of television sales.

Personnel: Phillip Campbell, managing editor, politics.

BBC U.S. Offices: New York, NY 10111—630 Fifth Ave. Phone: 212-581-7100. Telex: 620150 BBC U1. Cables: Broadcasts, New York City. Washington, DC 20036—BBC News, CBS Bldg., 2030 M St. NW. Phone: 202-223-2050. Peter Woon, head, BBC North America TV operations; Martin Bell, chief television correspondent (Washington); Brian Barron, television correspondent (Washington); J. Cox, radio correspondent (New York); David McNeil, radio correspondent (Washington).

INDEPENDENT BROADCASTING

AUTHORITY—70 Brompton Road, London, SW3 1EY. Telephone: 01-584-7011. Telex: 24345. The Authority was created by Parliament in 1954 as Independent Television Authority to provide a comprehensive television service additional to that of BBC. In 1972, it was renamed the Independent Broadcasting Authority and its functions were extended to provide an Independent Local Radio service.

The Authority selects and appoints the program companies; supervises programs provided by the contractors and their scheduling; controls the advertising; builds, owns & operates the transmitting stations. Fifteen companies provide programs in fourteen independent television regions of the United Kingdom (2 companies share the contract for London). As part of its review of the ITV system, the Authority, in Dec. 1980, offered a contract to broadcast a new national breakfast-time television service, which started in May 1983, to TV-am. In addition, changes were made to some ITV companies. Both Independent Television & Independent Local Radio services are financed mainly by the sale of advertising time.

Members of the Authority: George Russell, chmn.; The Rt. Hon. The Lord Chalfont, deputy chmn.; G. R. Peregrine, member for Wales; Professor J. F. Fulton, member for Northern Ireland; J. R. Purvis, member for Scotland; Sir Michael Caine; Professor Alexander Cullen; R. A. Grantham; Mrs. P. Mathias; Lady Margaret Popplewell; R. Sondhi.

Permanent Staff: Lady Littler, acting dir. general; K. W. Blyth, secy.; David Glen-cross, dir. of television; C. Mulholland, deputy dir. of television; P. Baldwin, dir. of radio; J. V. C. Butcher, head of radio finance; Dr. John Forrest, dir. of engineering; B. Rhodes, head of engineering information services; Sarah Thane, controller of public affairs; M. Melaniphy, head of publications and publicity; Dr. R. Moss, head of educational program services; Rev. E. M. Shegog, religious bcstg. officer.

ANGLIA TELEVISION LTD.—

Anglia House, Norwich, NR1 3JG. Phone: 0603-615151. Telex: 97424. Fax: 0603-631032. London Office: 48 Leicester Square, London WC2H 7FB. Phone: 01-321-0101. Fax: 01-930-8499. Northern Sales Office: MacIntosh House, Shambles Square, Manchester M4 3AF. Phone: 061-833-0688. Fax: 061-835-2896. Programs all week over Eastern England. Main UHF transmitters: Tacolneston, Sudbury, Sandy Heath. Regional news centers: Essex, 64-68 New London Rd., Chelmsford CM2 0YU. Phone: 0245-357676. Fax: 0245-267228. Bedfordshire, 16 Park St., Luton LU1 2DP. Phone: 0582-29666. Fax: 0582-401214. Cambridgeshire, 28 The Broadway, Peterborough PE1 1RS. Phone: 0733-46677. Fax: 0733-67004. Cambridgeshire, 4 Jesus Lane, Cambridge CB5 8BA. Phone: 0223-467076. Fax: 0223-467106. Suffolk, Hubbard House, Civic Drive, Ipswich IP1 2QA. Phone: 0473-226157. Fax: 0473-283279.

Directors: Sir Peter Gibbings, chmn.; D. S. McCall, group chief executive; P. C. Garner, managing dir., bcstg.; M. J. Hughes, asst. group chief executive; T. P. Wootton, managing dir., sales & mktg.; Dr. Mary Archer, Timothy Colman, Mrs. John Nutting, David Puttnam, P.G. Sharman, dirs.; John Cleary, corporate development executive.

Broadcasting Division: P. C. Garner, managing dir.; C. Ewing, deputy managing dir.; H. J. A. Wilson, dir. of news; S. West, dir. of program planning; M. McGowan, program finance mgr.; V. B. H. Birtles, head of press & public relations; Canon I. J. Bailey, religious adviser; P. Stibbons, education officer.

Sales & Marketing Division: J. Hill, sales dir.; J. Bradbury, dir. of sales administration.

Group Services Division: M. J. Hughes, asst. group chief executive; A. T. C. Barnett, dir. of engineering; I. Stuart, dir. of facilities; J. Bunyan, facilities mktg. dir.; G. M. Rae, dir. of financial services & company secy.; R. Whittam, dir. of accounting; P. Meier, dir. of personnel; P. J. Waldron, station engineer; D. Dawson, head of stills.

Films & Drama Ltd.: D. S. McCall, chmn.; G. McDonald, managing dir.; J. Rosenberg, producer & executive dir.; B. Reid, development executive; D. Fitzgerald, production executive.

Survival Anglia Ltd.: Lord Buxton, chmn.; M. Hay, gen. mgr.; G. Creelman, executive producer.

International Television Enterprises Ltd.: D. Puttnam, chmn.; Andrew Macbean, chief executive.

BORDER TELEVISION LTD.—

Television Centre, Carlisle Cumbria CA1 3NT. Phone: 0228-25101. London Office: 33 Margaret St., London W1N 7LA. Phone: 01-637-4363. Programs all week in Borders and Isle of Man areas. Main UHF transmitters: Caldbeck, Selkirk.

Directors: The Earl of Lansdale, chmn.; James Graham, managing dir.; M. E. Burkett; J. I. M. Smail; J. C. Clucas; Dr. June Paterson-Brown; D. W. Trimble; P. Corley, program dir.; Melyvn Bragg; John R. Wills; Peter Brownlow, finance dir. & secy.

Executives: James Graham, managing dir.; Peter Brownlow, company secretary; E. Hadwin, asst. controller of programs (planning); Cliff Walker, operations mgr.; L. Howell, news editor; Paul Corley, program dir.; R. Dale, head of engineering; D. Merrell, sales controller.

CENTRAL INDEPENDENT TELEVISION

PLC—Central House, Broad St., Birmingham B1 2JP (West Midlands). Phone: 021-643-9898. East Midlands Television Centre, Nottingham NG7 2NA (East Midlands). Phone: 0602-863322. Telex: 338966. 35/38 Portman Square, London W1. Phone: 01-486-6688. Albion House, One Albion Place, Oxford OX1 1SL. Phone: 0865 250100. Programs all week over the Midlands.

Directors: David Justham, chmn.; Leslie Hill, managing dir.; Cliff Baty, commercial dir.; Andy Allan, dir. of bcstg. & program production; Dick Emery, dir. of sales; Peter

Gardner, dir. of operations; Marshall Stewart, dir. of corporate strategy; Sir Richard Bailey, chmn., West; John Madocks, chmn., East; I. R. Maxwell; Jean Parker; Sir Leo Pliatzky; Murray Thomson; Robert Phillips; Colin Campbell, dir. of legal affairs.

Executives: Alan Pankhurst, dir. of personnel & industrial relations; Kevin Betts, dir. of finance; Gerry Kaye, chief engineer; Richard Creasey, controller, features group; Ted Childs, controller, drama & situation comedy; Ray Butt, commissioning executive, comedy; Roger James, commissioning executive, documentaries; Jim Berrow, executive producer, music & arts; Zia Mohyeddin, executive producer, multicultural programming; Mike Townsen, commissioning executive, current affairs; Laurie Upshon, head of news; Ted Trimmer, managing editor, central news; Dawn Airey, controller, programming planning; Philip Gilbert, general manager, program production; Jim Stokoe, head of presentation & promotions; Peter Gibson, controller, industrial relations; Tony Wolfe, controller, entertainment; Lewis Rudd, controller of young people's programs; Robert Southgate, deputy dir. bcstg., news & regional programs; Gary Newbon, commissioning executive, sport; Philip Grosset, commissioning executive, education & religion; Keith Smith, controller of public affairs; Peter Booth, gen. mgr., production; Bill Campbell, editor, central news, West; Chris Robertson, editor, central news, East; Jon Lander, political editor; John Palmer, chief press & publicity officer; Jean Denham, chief press officer, policy & industrial relations.

USA Office: New York, NY 10020—610 Fifth Ave, Suite 401. Phone: 212-582-6688. Kevin Morrison, pres.

Central Independent Television Pty. Ltd.: First Floor, 50 Oxford St., Paddington, N.S.W. 2021, Australia. John Jackson, dir.

CHANNEL TELEVISION—The Television Centre, La Pouquelaye, St. Helier, Jersey, Channel Islands. Phone: 0534-68999. Telex: 4192265 CTV JYG. Fax: 0534 59446. St. Georges Place, St. Peter Port, Guernsey. Phone: 0481-23451. Programs all week for the Channel Islands. Main UHF transmitter: Fremont Point.

Directors: J. R. Riley, chmn.; J. P. Henwood, managing dir.; G. R. Dorey; Andrea Wofor; M. Kay-Mouat; M. J. Le Cocq; D. J. Le Marquand; J. C. Rowe.

Executives: John P. Henwood, managing dir.; M. J. Le Cocq, dir. of sales & marketing; E. MacGregor, group financial dir.; Michael Lucas, dir. of programs; A. Hearne, chief engineer; G. de Ste. Croix, publications mgr.

GRAMPIAN TELEVISION PLC—Queen's Cross, Aberdeen AB9 2XJ. Phone: 0224-646464. Fax: 0224-635127. London Office: 29 Glasshouse St., London W1R 5R9. Phone: 01-439-3141. Provides programs all week in North Scotland. Main UHF transmitters: Durris, Rosemarkie, Knockmore, Rumster Forest, Angus, Keelylang Hill (Orkney), Bressay (Shetland), Eitshal (Lewis).

Directors: Douglas F. Hardie, chmn.; Calum A. MacLeod, deputy chmn.; Donald H. Waters, chief exec.; Robert L. Christie; Fiona J. Lyall; Angus S. MacDonald; Neil R. Welling; Alistair Mair.

Executives: Robert L. Christie, dir. of television; Alistair Gracie, head of news & current affairs; Edward Brocklebank, head of documentaries; Graham Good, company secy.; Eric Johnstone, production services exec.; Christopher Kidd, sales controller; Michael J. McLintock, publicity & promotion exec.; Alec Ramsay, chief engineer; John Stacey, sales administration mgr.; Donald H. Waters, chief exec.; Neil R. Welling, sales & marketing dir.

GRANADA TELEVISION LTD.—Granada Television Centre, Manchester M60 9EA. Phone: 061-832-7211. London Office: 36 Golden Square, London W1R 4AH. Phone: 01-734-8080. Regional News Centers: Liverpool, Albert Dock, L3 4AA. Phone: 051-709-9393. Lancaster, White Cross, LA1 4XQ. Phone: 0524-60688. Chester, Lower Bridge St. CH1 1SA. Phone: 0244-313966. Programs all week over Lancashire, Cheshire, Merseyside, Greater Manchester & parts of other counties. Main UHF transmitter: Winter Hill.

Directors: David Plowright, chmn.; Alex Bernstein, deputy chmn.; Andrew Quinn, managing dir.; Lord Evans of Cloughton; Donald Harker, dir. of public affairs; Tony Brill, gen. mgr.; Malcolm Wall, sales dir.; Steve Morrison, dir. of programs; Simon Towneley; John Ashworth; Alistair Mutch, company secy.; Katherine Stross, finance dir.; Vivien Wallace, chief exec., Granada International.

Officers: Carolyn Bartlett, head of casting; David Black, head of presentation; Barbara Blyth, head of music; David Fraser, head of program services; Richard Ellis, chief engineer; Alan Pinson, chief accountant; David Hight, head of public affairs; Stephen Reid, mgr., Liverpool, Chester & Lancaster News Centres; Jo Rigby, head of program planning; Jane Grant, regional sales mgr.; Douglas Hall, head of personnel services.

Production & Distribution Division: David Plowright, chmn.; Andrew Quinn, managing dir.; Steve Morrison, head of production; Vivien Wallace, chief executive, distribution; Jules Burns, dir., business affairs; Dennis Flach, dir., business development; Ray Fitzwalter, current affairs; Andrew McLaughlin, features; David Liddiment, light entertainment; Rod Caird, factual programming; Sally Head, drama; Steve Hawes, European co-productions; Michael Cox, U.S./U.K. co-productions; David Boulton, arts; Paul Doherty, sport; Stuart Prebble, regional programming.

Facilities Division: Andrew Quinn, chmn.; Tony Brill, managing dir.; Brenda Smith, gen. mgr.; Kevan Taylor, financial controller; Roger Pickles, technical controller; Colin Marsden, planning controller.

HTV GROUP PLC—The Television Centre Pontcanna, Cardiff, CF1 9XL. Phone: 0222-590590. The Television Centre, Culverhouse Cross, Cardiff CF5 6XJ. Phone: 0222-590590. The Television Centre, Bristol BS4 3HG. Phone: 0272-778366. Offices: 99 Baker St., London W1M 2AJ. Phone: 01-486-4311. Programs all week for Wales & West of England. Main UHF transmitters: Moel-y-Parc, Preseley, Blaen Plwyf, Wenvoe, Mendip, Llanddona, Carmel.

Directors: Sir Melvyn Rosser, chmn.; C. R. M. Atkinson & I. E. Symonds, vice chmn.; P. S. B. F. Dromgoole, chief executive; C. D. Romaine, managing dir., Television

Media & Mktg. Ltd.; M. R. Towers, managing dir., HTV Production Services Ltd.; H. Davies, dir., TV & managing dir., HTV Cymru/Wales Ltd.; R. S. Evans, managing dir., HTV West Ltd.; C. Farrell, managing dir., Harlech Fine Art (Holdings) Ltd.; T. P. George, managing dir., Intecom Ltd.; A. J. Burton, dir., finance & administration; Mrs. R. W. Buchanan; T. G. R. Davies; Dr. T. R. Edwards; Sir Geraint Evans; Mrs. M. Gwynn Jones; Lady M. M. Merrison; E. L. Thomas; Lord Oaksey; J. H. Davies; Dr. G. O. Phillips; G. E. McWalters; Lord Crickhowell.

Officers: G. S. Tovey, company secy.; P. Sanderson, head of public relations, HTV West; Mrs. L. Smith, head of press, HTV West; J. M. Jones, head of press, HTV Cymru/Wales; Mrs. S. Mair Thomas, head of public relations, HTV Cymru/Wales; A. J. Burton, financial dir.; T. P. George, technical dir.

LWT—LONDON WEEKEND

TELEVISION—Offices: South Bank Television Centre, London SE1 9LT. Phone: 01-620-1620. Fax: 01-928-6941. Telex: 918123. Outside broadcast base: Minerva Industrial Estate, Minerva Rd., London NW10 6HJ. Phone: 01-961-3131. Regional sales office: Sixth Floor, Adamson House, Shambles Square, Manchester M3 1RE. Phone: 061-834-6718. Programs weekends over London area. Main UHF transmitter: Crystal Palace.

Directors: Brian Tesler, chmn. & managing dir.; Peter Cazaly, dir. of production; Barry Cox, dir. of corporate affairs; Greg Dyke, deputy managing dir. & dir. of programs; Peter McNally, group finance dir.; Ron Miller, sales dir.; Roy van Gelder, dir. of personnel & administration; Christopher Bland; Heather Brigstocke; Roland Freeman; Roger Harrison; Sydney Perry; Robin Scott.

Management Board: Bernard Bennett, controller of research; Mike Southgate, dir. of program organization; Judith Thomas, company secy. & controller of legal services.

Executives: Helen Auty, head of personnel & training; Melvyn Bragg, head of arts; Warren Breach, controller of program planning, presentation & promotion; John Bromley, controller of sport; Jeremy Canney, controller of production operations; Roz Colls, head of music services; Peter Coppock, controller of press & public relations; Anthony Darell-Brown, sales development mgr.; Don Dorling, controller of staff relations; Nick Elliott, controller of drama & arts; Alan Evans, controller of production planning & schedules; Tony Everden, deputy controller, program planning, presentation & promotion; Philip France, marketing mgr.; Colin Freeman, controller of program resources & finance; Paul Gibson, group systems controller; Brian Harris, controller of production finance; Suzanne Hatley, head of program research; Derek Hemment, sales mgr.; Jane Hewland, controller of features & current affairs; Tony Kay, group chief accountant; Paul Kelly, controller of project engineering; Penny Lent, controller of production mktg.; Mike Littlejohn, head of drama finance; Stuart McConachie, deputy controller of sport; Ken Manning, head of OB operations, Minerva Rd.; Rob Owens, chief accountant; Tony Orsten, head of film, ENG & post production; Diana Parry, head of casting; Robin Paxton, deputy controller of features & current affairs; Marcus Plantin,

controller of entertainment; Geoff Pryke, controller of engineering services; Ken Sheppard, chief engineer; Clifford Shirley, financial controller; Jane Stewart, London sales mgr.; Alan Woolfson, controller of production services.

SCOTTISH TELEVISION PLC

—Cowcaddens, Glasgow G2 3PR. Phone: 041-332-9999. Telex: 77388. The Gateway, Edinburgh EH7 4AH. Phone: 031-557-4554. London office: 114 St. Martin's Lane, London WC2N 4AZ. Phone: 01-836-1500. Programs all week for Central Scotland. Main UHF transmitters: Black Hill, Torosay (Craignure), Craigkelly and Darvel.

Directors: Sir Campbell Fraser, chmn.; William Brown, deputy chmn. & managing dir.; Alan Chilton, dir. of sales & mktg.; Ken Blackie, dir. of resources; Don Kinloch, dir. of finance & company secy.; Angus J. MacDonald, dir. of programs; Sir Kenneth Alexander; Gavin Boyd; Robin D. Buchanan-Smith; Dorothy Dunnett; Sir Charles Fraser; Angus Grossart; Pauline Hyde; Gavin Laird.

Executives: Shaun Clamp, controller of engineering; Simon Forrest, controller of corporate affairs; George Neilson, controller of personnel & industrial relations; R. McPherson, controller of education, religion, Edinburgh controller.

Officers: Peter Alexander, head of design; Brian Durkin, head of transmission; Ron Ferguson, production facilities mgr.; Eileen Gallagher, head of program planning; Robert Love, head of drama; George McGhee, head of promotions; Sean Magee, asst. controller of resources; Ian McDonald, technical facilities & central operations mgr.; Alistair Moffat, controller of features; Liz Moriarty, controller of program services; John Paton, recruitment & training mgr.; Michael Paterson, assistant head of education; Sandy Ross, controller of entertainment; Geoff Smith, resource service mgr.; David Scott, controller of news, sport & current affairs; Michael Trotter, head of program acquisition & mktg.

THAMES TELEVISION PLC

—Offices: Thames Television House, 306-316 Euston Rd., London NW1 3BB. Phone: 01-387-9494. Teddington Lock, Teddington Middlesex TW11 9NT. Phone: 01-977-3252. Regional sales: Norfolk House, Smallbrook Queensway, Birmingham B5 4LJ. Phone: 021-643-9151. Mobile division: Twickenham Rd., Hanworth, Middlesex. Phone: 01-898-0011. Programs weekdays over London area. Main UHF transmitter: Crystal Palace.

Directors: Sir Ian Trethowan, chmn.; John T. Davey, deputy chmn.; Richard Dunn, managing dir.; Mary Baker; Lord Brabourne; Ronald Denny; David Elstein, dir. of programs; Peter Hayman; Derek Hunt, dir. of finance; Ben Marr, company secy. & dir. of personnel; Harold Mourgue; Jonathan Shier, dir. of sales & marketing; Colin Wills; T. Gold Blyth.

Executives: Roy Addison, press & publicity dir.; Ronald Allison, dir. of corporate affairs; Ewart Needham, dir. of production; Derek Baker, asst. company secy.; Bob Burrows, controller, sport & outside broadcasts; Paul Cheffins, controller, sales administration; James Corsan, controller, program administration; David Cottrell, production director, Euston; Mike Coxill, technical controller, Hanworth; Peter Fiske, senior personnel officer; James Gilbert, head of comedy programs; Bruce Goddard, head of

British IBA Contractors

presentation; John Hambley, chief exec., Cosgrove Hall & Euston Films; Mike Harvey, controller, press & publicity; Alan Horrox, controller of children's & education dept.; Ian Howard, controller of contracts; John White Jones, production dir., Teddington; John Howard Davies, controller, light entertainment; Peter Kew, head of central planning; Max Lawson, asst. dir. of finance; John Fisher, head of variety; Geoffrey Lugg, head of program liaison; Mary McAnally, head of features; Pat Mahoney, head of purchased programs; David Mansfield, controller, marketing; Ian Martin, head of music & arts; A. C. Parkinson, controller of administration; Mike Phillips, managing dir., Thames Television International; Tim Riordan, controller, program planning & presentation; Barrie Sales, controller, news, current affairs, documentaries & deputy director of programs; Brian G. Scott, chief engineer; Lloyd Shirley, controller of drama; Mark Stephens, dir. of staff relations; Douglas Thomes, controller, sales research & development; Brian Walcroft, asst. controller, drama; Roy English, coordinator of independent productions; Patrick Downing, controller of visual services; Alan Bushell, controller of program finance; Roger Bolton, controller of network factual programs.

TSW—TELEVISION SOUTH WEST

LTD.—Derry's Cross, Plymouth PL1 2SP. Phone: 0752-663322. London office: 8th floor, Bowater House, Knightsbridge, London SW1X 7NN. Phone: 01-589-9755. Bristol office: The Colston Centre, Colston St., Bristol BS1 4UX. Phone: 0272-21131. Yeovil office: 5 Frederick Place, Quedam Centre, Yeovil. Phone: 0935-20607. Programs all week for Southwest England. Main UHF transmitters: Caradon Hill, Stockland Hill, Redruth, Beacon Hill & Huntshaw Cross.

Directors: Sir Brian Bailey, chmn.; Sir John Colfox, vice chmn.; Harry Turner, managing dir.; Michael Reinhold, dir. of programs; John Roberts, financial dir.; David Jenkin, dir. of engineering; David Sunderland, dir. of presentation & public relations; Eloise

Armes; Fred Hain; Douglas Hale; The Earl of Iddesleigh; David Johnstone; Gareth Keene; John Peters; Norman Thompson; Bernard Webster.

Executives: Ivor Stolliday, company secy.; Richard Griffiths, head of contracts & rights; Martin Bowley, dir. of sales; David Atkins, head of news & current affairs; Paul Stewart Laing, deputy dir. of programs; Wendy Bowes, head of office services; Michael Boddy, chief accountant; Eric Ken-naugh, industrial relations & training mgr.; Tom Goodison, head of religion & education; Derek Prosser, Bristol regional sales mgr.; Rob Cihverd, Plymouth regional sales mgr.; Martin Morrall, head of press & public relations; Tony Smith, presentation mgr.; Elizabeth Mahoney, head of program planning.

TV-am PLC—Breakfast Television Centre, Hawley Crescent, London NW1 8EF. Phone: 01-267-4300. Telex: 296592.

Directors: Ian Irvine, chmn.; Bruce Gyngell, managing dir. & dir. of programs; Tony Vickers, deputy managing dir. & sales dir.; Stratis Zographos, financial dir.; Bill Ludford, dir., news & current affairs.

TYNE TEES TELEVISION LTD.—The

Television Centre, City Rd., Newcastle-on-Tyne NE1 2AL. Phone: 091-2610181. Telex: 53279. London office: 15 Bloomsbury Square, London WC1A 2LJ. Phone: 01-405-8474. Programs all week for North East England. Main UHF transmitters: Pontop Pike, Bilsdale, Chatton.

Directors: Sir Ralph Carr-Ellison, chmn.; R. H. Dickinson, deputy chmn.; D. W. Reay, managing dir.; G. T. Davies, dir. of programs; D. S. Hellewell, dir. of finance & company secy.; R. Eagle, sales dir.; I. R. Ritchie, dir. of resources; L. W. Martin; Paul D. Nicholson; Viscount Ridley; G. E. Ward Thomas; J. N. Wilkinson; G. Oliver Worsley; Diana Eccles.

Executives: John Nichol, technical controller; Peter McArthur, controller of business affairs; David Brennan, research & mktg. controller; Lindsey Dolton-Radley, sales

controller; Mike Ranson, finance controller; Terry Hepple, production controller; Laurie Taylor, chief press officer; Peter Moth, controller of public affairs; Trish Kinane, controller, entertainment programs; Jim Manson, controller, factual programs.

ULSTER TELEVISION PLC—Havelock

House, Ormeau Road, Belfast BT7 1EB. Phone: 0232-328122. London office: 6 York St., London W1H 1FA. Phone: 01-486-5211. Programs all week for Northern Ireland. Main UHF transmitters: Brougher Mountain, Divis, Limavady.

Directors: R. B. Henderson, chmn.; J. D. Smyth, managing dir.; H. R. C. Catherwood; Capt. O. W. J. Henderson; Anne McCollum; Viscount Dunluce; J. B. McGuckian, deputy chmn.; Betty MacQuitty; R. E. Benner; G. C. Hutchinson; J. A. Creagh, asst. managing dir.; P. Battle, sales dir.; J. O'Driscoll.

Executives: J. D. Smyth, managing dir.; M. M. Cann, sales mgr., Northern Ireland; J. A. Creagh, asst. managing dir.; J. McCann, general mgr./company secy.; Moore Sinner-ton, program controller; E. Caves, chief engineer; A. Bremner, program planning & presentation mgr.; P. Battle, sales dir.; J. Rooney, financial controller.

YORKSHIRE TELEVISION LTD.—The

Television Centre, Leeds LS3 1JS. Phone: 0532-438283. Telex: 557232. Fax: 0532-445107. London Office: Television House, 32 Bedford Row, London WC1R 4HE. Phone: 01-242-1666. Telex: 295386. Fax: 01-405-8062. Regional offices: Charter Square, Sheffield S1 4HS. Phone: 0742-723262. 185 Ferensway, Hull HU1 3PH. Phone: 0482-24488. 88 Bailgate, Lincoln LN1 3AR. Phone: 0522-530738. 8 Bullring Lane, Grimsby, South Humberside DN31 1DY. Phone: 0472-57026. 1 Queen St., Ripon HG4 1EG. Phone: 0765-701551. 8 Coppergate, York YO1 1NR. Phone: 0904-610066. Programs all week for Yorkshire, Humberside & Lincolnshire areas. Main UHF transmitters: Emley Moor, Belmont.

Directors: Sir Derek Palmar, chmn.; Clive Leach, managing dir.; John Fairley, dir. of programs; Allan Hardy, commercial dir.; Brian Harris, dir. of business affairs; John Calvert, dir. of personnel; Edwin Wright, dir. of operations; Craig Pearman, mktg. & sales dir.; Francis Baron; Phoebe David; Stephen H. Hall; Juliet Jowitz; Sir Gordon Linacre; Nicholas G. W. Playne; Victor H. Watson.

Executives: Keith Richardson, controller of drama; Vernon Lawrence, controller of entertainment; Geoff Brownlee, controller, corporate affairs; Bob Bairstow, controller, planning & presentation; Derek Stevenson, controller, UK regional sales; Ralph Coyle, company secy.; David Bould, deputy commercial dir.; Roy Gibbs, head of international sales; Duncan Dallas, head of science & features; Chris Jelley, head of education, children's programs & religion; Grant McKee, head of documentaries & current affairs; Graham Ironside, head of local programs & sport; John Q. Rogers, chief engineer; John Smith, head of program administration; Peter Smale, head of production planning; Michael Thornhill, head of production; Peter Rogers, head of post production/transmission; Malcolm Drury, head of casting; Sallie Ryle, head of publicity & public relations; Romie Sinfield, head of publishing & licensing.

INDEPENDENT TELEVISION NEWS

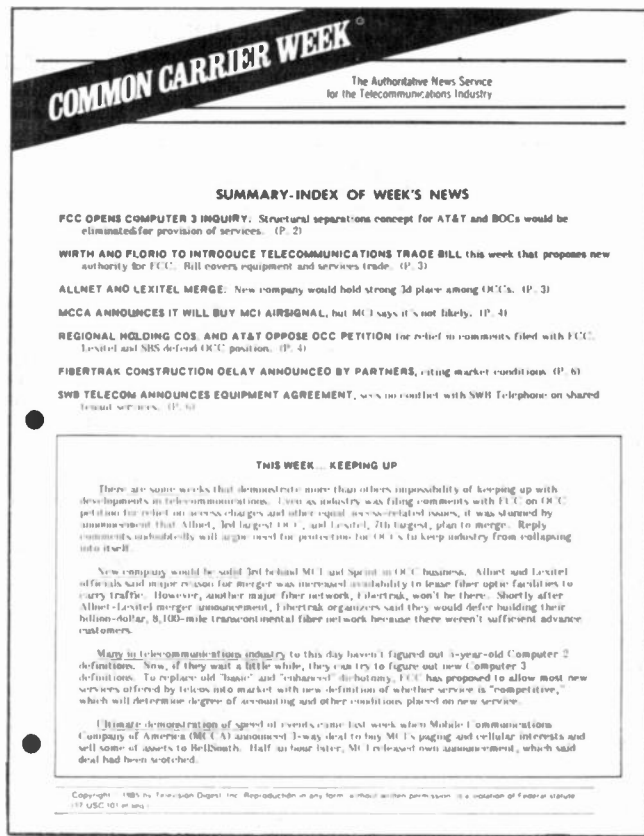
LTD.—ITN House, 48 Wells St., London W1P 4DE. Phone: 01-637-2424. Telex: 298935. Cable: Telindep London PS4. Owned by the 15 independent program companies.

Directors: George Russell, chmn.; Hugh Whitcomb, gen. mgr.; Daniel Moloney, dir. of business affairs; David Nicholas, editor & chief exec.; Peter Ward, dir., engineering.

INDEPENDENT TELEVISION

ASSOCIATION LTD.—Knighton House, 56 Mortimer St., London W1N 8AN. Phone: 01-636-6866. Telex: 262988. Trade association which acts on behalf of all program companies on certain matters of common interest. Richard Dunn, chmn.; David Shaw, dir.

The concise, easy-to-digest, well-organized information service that allows you . . . in just minutes each week . . . to keep up with the latest, most accurate, relevant, indispensable information covering the entire telecommunications industry.



COMMON CARRIER WEEK

Common Carrier Week is *the* authoritative weekly news service for the telecommunications industry.

Each issue uncovers proposed regulation changes, looks at successful (and unsuccessful) business strategies, comments on new equipment and services, reports on what the decision-makers in the industry are up to, and provides the key intelligence that busy telecommunications executives *need*.

Common Carrier Week is presented in a way that makes the information you're looking for easy to find. There's a logic to each issue—you can scan the spot you're looking for and find your relevant information instantly.

Common Carrier Week will give *you* the advance intelligence to move quickly to make the management decisions that will help your business move ahead. Each week you'll receive hard-nosed business advice from the award-winning team of journalists who also keep the top leaders of the communications industry informed every day with Communications Daily.

For subscription information, call collect: (202) 872-9200.

Warren Publishing, Inc.
2115 Ward Court, N.W.
Washington, D.C. 20037

World TV Stations and Sets

Transmitters and Sets as of September 1989.
(Low Power satellites & repeaters in parentheses.)

Country	Stations/ Transmitters	Sets Black & White	Color	Country	Stations/ Transmitters	Sets Black & White	Color
Afghanistan	1	N.A.		Lebanon (Low power: 5)	10	200,000	300,000
Albania	5	7,000		Liberia	5	43,000	16,000
Algeria (Low power: 60)	23	1,140,000		Libyan Arab Republic (Low power: 2)	12	235,000	
Angola	1	N.A.		Luxembourg	3	35,000	55,000
Antigua (Low power: 1)	1	5,000	20,000	Macau (Low power: 1)	1	500	20,000
Arab Republic of Egypt	49	3,850,000	350,000	Madagascar (Low power: 30)	2	40,000	10,000
Argentina	35	5,500,000	500,000	Malaysia (Low power: 15)	35	N.A.	2,000,000
Australia (Low power: 633)	289	96,000	5,011,000	Maldives	2	772	2,239
Austria (Low power: 512)	904	351,000	2,331,000	Malta	1	43,802	90,757
Bahamas	1	50,000		Mauritius (Low power: 3)	7	85,000	25,000
Bahrain	2	50,000	150,000	Mexico	365	8,820,000	5,880,000
Bangladesh (Low power: 1)	9	338,927	81,483	Monaco	5	N.A.	18,000
Barbados	4	45,000	15,000	Mongolia	1	2,000	
Belgium (Low power: 12)	38	752,539	2,230,647	Morocco (Low power: 40)	25	966,651	131,994
Belize	1	12,000		Mozambique	1	2,000	8,000
Benin (Low power: 1)	2	30,000	45,000	Nepal	1	500	20,000
Bermuda	2	3,000		Netherlands (Low power: 15)	19	5,800,000	
Bolivia (Low power: 2)	7	1,200,000	600,000	Netherlands Antilles (Low power: 2)	2	10,000	40,000
Bophuthatswana	14	40,000	55,000	New Zealand (Low power: 694)	49	71,791	862,919
Brazil (Low power: 6,826)	198	14,000,000	30,000,000	Nicaragua (Low power: 6)	3	150,000	60,000
British Virgin Island	1	1,300		Niger (Low power: 8)	11	20,000	15,000
Brunei Darussalam	4	3,000	58,500	Nigeria (Low power: 1)	72	3,400,000	600,000
Bulgaria (Low power: 221)	13	1,650,000	250,000	Norway (Low power: 2,098)	44	73,971	1,452,850
Burkina Faso	1	7,700		Oman (Low power: 36)	8		1,300,000
Burundi	2	N.A.	N.A.	Pakistan (Low power: 7)	19	1,256,000	623,000
Cameroon	32	50,000	300,000	Panama (Low power: 12)	30	250,000	100,000
Canada (Low power: 1,251)	126	2,887,000	8,793,000	Paraguay (Low power: 2)	7	150,000	200,000
Central African Republic (Low power: 2)	1	5,500	1,500	Peru	183	2,431,500	
Chad	1	N.A.		Philippines (Low power: 75)	75	3,908,300	822,800
Chile (Low power: 115)	42	1,831,000	737,000	Poland (Low power: 116)	96	9,701,150	
China (Mainland)	2252	75,000,000		Portugal (Low power: 48)	52	1,330,698	273,529
China (Taiwan Province) (Low power: 18)	48	860,000	5,800,000	Qatar (Low power: 5)	14	50,000	250,000
Colombia (Low power: 84)	36	2,500,000	500,000	Romania (Low power: 352)	58	3,912,000	
Congo	1	2,700		St. Kitts (Low power: 3)	1	2,000	2,500
Costa Rica (Low power: 1)	18	100,000	300,000	St. Vincent	7	15,000	
Cuba	58	700,000		Samoa (American) (Low power: 3)	3	1,000	6,000
Cyprus (Low power: 29)	7	14,500	75,000	Saudi Arabia (Low power: 13)	73	50,000	1,500,000
Czechoslovakia (Low power: 1,496)	118	4,668,132		Senegal (Low power: 1)	2	40,000	10,000
Denmark	36	400,000	1,900,000	Seychelles (Low power: 10)	2	7,500	
Djibouti (Low power: 3)	3	6,000	30,000	Sierra Leone	2	200,000	10,000
Dominican Republic	15	800,000	500,000	Singapore	6	11,000	535,500
Ecuador (Low power: 121)	21	500,000	1,000,000	Somali Democratic Republic	N.A.		
El Salvador	10	1,000,000	500,000	South Africa (Low power: 76)	133	3,960,000	
Equatorial Guinea	1	500		South West Africa (Low power: 9)	4	29,300	
Ethiopia (Low power: 3)	15	45,000	30,000	Spain (Low power: 1,123)	103	5,400,000	7,200,000
Finland	312	171,698	1,693,838	Sri Lanka	6	310,000	190,000
France (Low power: 10,911)	678	6,200,000	21,820,000	Sudan	2	90,000	
French Overseas Territories (Low power: 62)	30	161,500	20,000	Surinam (Low power: 6)	1	10,000	30,000
Gabon (Low power: 5)	1	5,000		Swaziland (Low power: 4)	3	3,469	11,100
Germany (Federal Republic) (Low power: 4,839)	224	4,810,000	20,520,000	Sweden (Low power: 926)	111	185,985	3,100,086
Germany (Democratic Republic) (Low power: 480)	28	3,903,930	2,234,976	Switzerland (Low power: 1,230)	128	211,331	2,136,795
Ghana (Low power: 8)	3	189,000		Syria (Low power: 15)	16	1,000,000	400,000
Gibraltar (Low power: 3)	1	173	7,107	Tanzania (Low power: 1)	2	2,500	15,000
Greece (Low power: 880)	36	1,845,000	1,635,000	Thailand (Low power: 24)	51	2,286,400	1,835,800
Guatemala (Low power: 58)	15	660,808	151,757	Togo (Low power: 1)	3	180,000	
Guinea	3	30,000	20,000	Trinidad and Tobago (Low power: 2)	4	85,000	250,000
Haiti	3	13,000		Tunisia (Low power: 17)	18	400,000	
Honduras (Low power: 16)	6	110,000	25,000	Turkey (Low power: 683)	43	5,857,000	3,661,000
Hong Kong (Low power: 75)	16	45,000	1,458,000	Uganda	6	70,000	
Hungary (Low power: 108)	22	2,940,324		Union of Myanmar (Low power: 4)	2	2,000	50,000
Iceland (Low power: 132)	10	4,604	68,552	United Arab Emirates (Low power: 4)	18	350	145,000
India (Low power: 237)	52	15,000,000	5,000,000	United Kingdom (Low power: 794)	889	2,220,482	17,133,960
Indonesia (Low power: 16)	71	4,805,706	1,694,294	Uruguay	20	350,000	
Iran (Low power: 398)	28	2,000,000		USSR (Low power: 8,400)	1005	58,100,000	29,200,000
Iraq	32	500,000		Venezuela	17	1,650,000	60,000
Ireland (Low power: 31)	9	197,000	721,000	Vietnam	1	500,000	
Israel (Low power: 46)	17	1,000,000	620,000	Yemen Arab Republic	N.A.		
Italy (Low power: 2,548)	163	6,713,427	7,817,077	Yemen (People's Democratic Republic)	5	30,000	
Ivory Coast (Low power: 3)	10	200,000	5,000	Yugoslavia (Low power: 1,175)	116	3,942,607	
Jamaica (Low power: 2)	9	165,000	222,000	Zaire (Low power: 8)	47	1,000,000	2,000,000
Japan (Low power: 13,306)	202	1,539,548	31,343,988	Zambia	5	250,000	80,000
Jordan (Low power: 21)	9	250,000		Zimbabwe (Low power: 2)	10	140,175	52,325
Kampuchea (Low power: 1)	1	30,000					
Kenya	5	3,833,432		TOTAL	10,674	312,364,882	249,242,383
Korea (South) (Low power: 504)	127	2,947,200	4,364,510	Low power repeaters	64,191		
Korea (North)	2	N.A.		U.S.	1,402	62,000,000	100,000,000
Kuwait (Low power: 2)	18	8,000	820,000				
				GRAND TOTAL	75,481	290,765,896	324,175,869

Keep your FACTBOOK up-to-date all year long...

TELEVISION & CABLE ACTION UPDATES

Please enter my subscription to:
TELEVISION & CABLE ACTION UPDATES
for one year at \$315 plus \$43 domestic delivery
charge. Foreign subscriptions add \$126 delivery
and handling. Washington, D.C. subscriptions
add 6% sales tax to subscription amount.

Please print:

Name

Position or title

Firm

Address

City

State

Zip Code

Nature of Business

Signature

Note: Prices subject to change without notice.

TELEVISION & CABLE Factbook

THE AUTHORITATIVE REFERENCE FOR THE TELEVISION, CABLE AND ELECTRONICS INDUSTRIES

EXTRA COPIES

Please send me extra subscriptions for 1990
Television & Cable Factbook (set includes the Stations
Volume and the Cable & Services Volume).

\$345 — 1-9 sets

\$310 — 10 or more sets

Add \$10 delivery per set/Foreign delivery is \$20
Washington, D.C. subscribers must add 6% sales tax on
book amount.

ALL ORDERS MUST BE PREPAID.

Please print:

Name

Position or title

Firm

Street Address

City

State

Zip Code

Nature of Business

Signature

Note: Prices subject to change without notice.

VIDEO WEEK

Please enter my subscription to VIDEO WEEK—
the weekly newsletter devoted to the business of
program sales & distribution for videocassettes,
discs, pay TV & allied new media at \$670 per
year, plus \$32 delivery. Foreign delivery charge
is \$67.

Washington, D.C. subscribers must add 6% sales tax on subscription amount.

Please print:

Name

Position or title

Firm

Address

City

State

Zip Code

Nature of Business

Signature

Note: Prices subject to change without notice.

SATELLITE WEEK

The Authoritative News Service for Satellite
Communications and Allied Fields.

Please enter my subscription to SATELLITE WEEK
at \$695 per year, plus \$32 delivery. Foreign delivery
charge is \$67.

Washington, D.C. subscribers must add 6% sales tax on subscription amount.

Please print:

Name

Position or title

Firm

Address

City

State

Zip Code

Nature of Business

Signature

Note: Prices subject to change without notice.



NO POSTAGE
NECESSARY
IF MAILED
IN THE
UNITED STATES

BUSINESS REPLY CARD
FIRST CLASS PERMIT NO. 10388 WASHINGTON D.C.

POSTAGE WILL BE PAID BY ADDRESSEE




Warren Publishing, Inc.
2115 Ward Court, N.W.
Washington, D.C. 20037



NO POSTAGE
NECESSARY
IF MAILED
IN THE
UNITED STATES

BUSINESS REPLY CARD
FIRST CLASS PERMIT NO. 10388 WASHINGTON D.C.

POSTAGE WILL BE PAID BY ADDRESSEE




Warren Publishing, Inc.
2115 Ward Court, N.W.
Washington, D.C. 20037



NO POSTAGE
NECESSARY
IF MAILED
IN THE
UNITED STATES

BUSINESS REPLY CARD
FIRST CLASS PERMIT NO. 10388 WASHINGTON D.C.

POSTAGE WILL BE PAID BY ADDRESSEE




Warren Publishing, Inc.
2115 Ward Court, N.W.
Washington, D.C. 20037



NO POSTAGE
NECESSARY
IF MAILED
IN THE
UNITED STATES

BUSINESS REPLY CARD
FIRST CLASS PERMIT NO. 10388 WASHINGTON D.C.

POSTAGE WILL BE PAID BY ADDRESSEE



Warren Publishing, Inc.
2115 Ward Court, N.W.
Washington, D.C. 20037

Television & Cable Program Sources & Services

Offering Live, Film & Tape Programs & Commercials and Production Facilities to Television Stations and Cable Systems. These listings are based on data supplied by companies known to be serving TV & cable systems and responding to our questionnaires.

ABC DISTRIBUTION CD.

1330 Ave. of the Americas
New York Executive Office
New York, NY 10019
Phone: 212-887-1700
John T. Healy, pres.
William Vitale, dir., TV sales
Armando Nunez, dir., TV sales
Patricia Vance, dir., ancillary sales
June Shelley, dir., A/V promotion & theatrical

Executive Office:

LOS ANGELES, CA 90067: 2040 Ave. of the Stars. Phone: 213-557-6600. Archie C. Purvis, sr. vp.; Paul Coss, v.p., program acquisition & development; Marvinia Hunter, dir., cable & cassette mktg.

ABC NEWS

7 W. 66th St.
New York, NY 10023
Phone: 212-887-7777
Roone Arledge, group pres., ABC News & Sports

Richard C. Wald, sr. v.p.
Irwin W. Weiner, sr. v.p., finance
Av Westin, v.p., program development
Victor Neufeld, exec. producer, "20/20"
Joanna Bistany, v.p. & asst. to pres.
Bob Roy, sr. broadcast producer, "World News Tonight"
Pamela Hill, v.p. & exec. producer, documentary unit
William Lord, v.p.
Jeff Gralnick, v.p. & exec. producer, political broadcasts
Dorranca Smith, exec. producer, "This Week with David Brinkley", Weekend News
Richard Kaplan, exec. producer, "Nightline"
Producer of TV film/tape series; news.

ABN/FOCAL POINT TV NEWS NETWORK

499 National Press Bldg.
Washington, DC 20045
Phone: 301-320-4615
Robert C. Cody, pres. & exec. editor
Yvonne L. Cody, v.p.
Produces & distributes news, features & newsmagazine programming via satellite, video & audio tape for TV/cable/radio; Washington bureau & localized coverage for TV/radio stations & cable systems; PR services in U.S. & abroad include teleconferencing, news event coverage, conferences; video-audio news releases; targeted satellite newsfeeds; newsmagazines & special reports.

ABR ENTERTAINMENT CO.

32123 W. Lindero Canyon Rd.
No. 206
Westlake Village, CA 91361
Phone: 818-706-7727

East Coast Office:

WHITE PLAINS, NY 10607: 22 W. Primrose Ave. Phone: 914-993-0955.
Distribution & syndication.

ACADEMY FILM PRODUCTIONS INC.

3918 W. Estes Ave.
Lincolnwood, IL 60645
Phone: 312-674-2122
Bernard Howard, pres.
Producer of animation, industrial & educational films (for specific sponsors), film/tape

spot commercials, film programs on order, editing, writing & directing for other producers, agencies & businesses.

ACAMA FILMS

14724 Ventura Blvd.
Suite 610
Sherman Oaks, CA 91403
Phone: 818-981-4344
Fax: 818-981-2840
Telex: 910-240-9990
William D. Morrison, chmn.
James A. Sowards, pres.
John Cosgrove, v.p., eastern sales
Lon Fishback, sales
Mike Murphy, barter sales
Jack Rafferty, barter sales
Andy Rogin, barter sales
Walt Rolph, barter sales
Steve Templeton, barter sales
Distributor of motion pictures, animation, situation comedy, sports & action series.

ACCESS SYNDICATION

12325 Ventura Blvd.
Suite H
Studio City, CA 91604
Phone: 818-985-3037
Fax: 818-985-8248
TWX: 62916374
Ritch Colbert, pres.
Rick Jacobson, exec. v.p.
Peter Rosenberg, northeast div. mgr.
Bill Behrens, southeast div. mgr.
Steve Smooke, central div. mgr.
Sandi Ezell, dir., promotion & advertising
Nancy Lorgan, dir., operations
Distribution & sales of domestic, first-run, syndicated programming.

ADLER VIDEO MARKETING LTD.

6849 Old Dominion Dr.
Suite 360
McLean, VA 22101
Phone: 703-556-8880
Fax: 703-556-9288
Telex: 292809 ADLR UR
Larry Adler, pres.
Judith Jones, v.p., sales & production
International distributors of programming for television, cable & video; executive producers of TV series.

ADVANSWERS MEDIA PROGRAMMING INC.

(Subsidiary of Wells, Rich, Greene)
10 Broadway
St. Louis, MO 63102
Phone: 314-444-2100
Don Stork, pres.
John Marlow, sr. exec. officer
Rose Busalacki, sr. v.p., syndication dir.
Donna Hathaway, broadcast mgr.

Branch Offices:

LOS ANGELES, CA 90067: 2029 Century Park E, Suite 3450. Phone: 213-286-9114.

NEW YORK, NY 10019: 1740 Broadway, 7th Floor. Phone: 212-581-4047. Paul Schulman, pres.
Full range of programming & media services.

ADVERTISERS BROADCASTING CO.

201 E. 28th St.
New York, NY 10016

Phone: 212-679-9750

Sholom Rubinstein, exec. producer
Producer of commercials (made for TV) & TV tape series; audio recording facilities; scripts; other services.

AEGIS PRODUCTIONS

144 E. 39th St.
New York, NY 10016
Phone: 212-684-0810
Producer of animation, industrial & educational films, newsreels & film/tape spot commercials.

AFI PRODUCTIONS INC.

6333 Sunset Dr.
Miami, FL 33143
Phone: 305-633-3342
Oscar Costo, production mgr.
Steve Minor, dir., cameraman
Bill Randall, dir., cameraman
Scott Thomas, rep., Miami
Bill Sobel, rep., New York. Phone: 212-864-2631
Producer of film/tape spot commercials, TV film/tape series, film programs on order & industrial & educational films.

AFP DISTRIBUTORS INC.

619 W. 54th St.
New York, NY 10019
Phone: 212-708-0500
Robert Gross, pres.
Sheldon Abromowitz, v.p.
John Wengen, agency liaison
Barbara Brazong, agency liaison
Artie Klein, lab liaison
Peter Maloney, lab liaison
Distributor of industrial & educational films & open-end film commercials (made for TV); film handlers; other services.

AGENCY FOR INSTRUCTIONAL TECHNOLOGY

Box A
Bloomington, IN 47402-0120
Phones: 812-339-2203; 800-457-4509
Fax: 812-333-4218
Telex: 27-6060
Cable: Agintel Indpls
Edwin G. Cohen, exec. dir.
William B. Perrin, deputy exec. dir.
Suzanne Newland, information specialist
Producer & distributor of educational videos (lease or purchase); computer programming & TV film/tape series; exporter of films & video programs.

AGENCY SERVICES CORP.

250 W. 57th St.
Room 2602
New York, NY 10107
Phone: 212-586-8500
Lou Bradley, pres.
Screen programming and integrated commercials in advance of telecast & monitor on air as proof of broadcast.

AILES COMMUNICATIONS INC.

456 W. 43rd St.
New York, NY 10036
Phone: 212-563-1970
Telex: 212-563-3373
Roger E. Ailes, pres.
Jon Kraushar, sr. v.p., business communications

Greg Stevens, sr. v.p., political campaigns
Kathy Ardleigh, v.p., political campaigns & public affairs
Clay Rawson, sr. producer
Producer of film/tape spot commercials; film programs on order & TV film/tape series; artists representative; entertainment booking; other services.

AIR TIME INTERNATIONAL INC.

(Subsidiary of Air Time Inc.)
919 Third Ave.
New York, NY 10022
Phone: 212-371-4750
Fred B. Weiner, pres.
Alvin Sussman, exec. v.p.
Richard Waller, sr. v.p., programming
John Lord, v.p., publishing & editorial development
Alan Zavetsky, v.p., mktg. services
Sid Bakal, v.p., information services

Branch Offices:

CHICAGO, IL 60611: 875 N. Michigan Ave. Phone: 312-787-5408. Anthony Cangemi, v.p.

LOS ANGELES, CA 90067: 2029 Century Park East. Phone: 213-552-9777. Dick Gold, exec. v.p.; Steve Mathis, exec. v.p.
Full service TV production & distribution.

ALAN ENTERPRISES INC.

32234 Pacific Coast Hwy.
Malibu, CA 90265
Phone: 213-457-8321
Telex: 6971036 ALAN UW
Alan L. Gleitsman, pres.
Cheri Rosche, v.p.
Christine Buchanan, operations mgr.
Distributor of animation, motion picture features & TV film/tape series; exporter & importer of films; film buyer; TV & video rights.

ALCARE COMMUNICATIONS INC.

1503-05 Walnut St.
Philadelphia, PA 19102
Phone: 215-568-6010
Jordan Schwartz, pres.
Frank Beazley, chmn.
Producer of industrial & educational films; producer & distributor of open-end film commercials (made for TV), TV film/tape series, news & film/tape spot commercials; distributor of motion picture features; properties for lease; recording facilities; sales representative; studio facilities for rent; videotape post-production & shooting.

ALDEN FILMS/FILMS OF THE NATIONS

Box 449
Clarksburg, NJ 08510
Phone: 201-462-3522
Paul Weinberg, pres.
Felicia Weinberg, v.p.
Jerome Schapiro, sales dir.
June Reed, mktg. dir.
Distributor of Jewish, Scandinavian & children's film & video.

ALL AMERICAN TELEVISION

304 E. 45th St.
2nd Floor
New York, NY 10017
Phone: 212-818-1200
Telex: 9102404401
George Back, pres.

Program Sources

Joseph Kovacs, exec. v.p.
Conrad Roth, sr. v.p.
Carl W. Menk Jr., sr. v.p. & dir., sales & mktg.
John Reisenbach, v.p., national advertising sales
Todd Jackson, v.p., international sales
TV syndication & national advertising time sales.

ALL MEDIA ENTERPRISES PTY. LTD.
Malvern
Box 158
Melbourne, 3144
Victoria, Australia
Phone: 3-509-1711
Fax: 3-509-3052
Telex: AA 37426
Philippe de Montignie, managing dir.
Guy Thonard, mktg. mgr.
International film & TV distributors.

ALLEGRO PRODUCTIONS INC.
2875 S. Congress Ave.
Delray Beach, FL 33444
Phone: 305-265-1700
Jerome Forman, pres.
Glenn A. Forman, v.p., sales
Martin Kendrick, v.p., sales
Kyle L. Campbell, exec. producer
Patsy Norman, assoc. producer
Scott Forman, assoc. producer
Stuart Scoon, editor
Producer of motion picture & videotape programs, commercials, documentaries, music videos & business films. 3/4 inch editing suite; 3/4-1 inch to VHS & Beta duplication facilities.

ALLEN, JOHN E. INC.
116 North Ave.
Park Ridge, NJ 07656
Phone: 201-391-3299
Fax: 201-391-6335
John E. Allen, pres.
Fred Bradley, media/publication buyer
Motion picture stock footage archives; library sales; Collection 1895-1955. Laboratory for high quality 35mm & 16mm duplications, opticals & blow-ups. Specialists in shrunken and deteriorating film elements. Film to tape telecine transfers.

ALLEN'DOR PRODUCTIONS INC.
Box 5550
Sherman Oaks, CA 91413
Phone: 818-986-4622
Algernon G. Walker, pres.
Producer of industrial & educational films.

ALMI TELEVISION PRODUCTIONS
1900 Broadway
New York, NY 10023
Phone: 212-789-6400
Telex: 960332
Dan Harrison, pres.
Mary Voll, sr. account exec.
Debbie von Ahrens, account exec.
Liz Gallo, dir., sales service
Domestic distribution of theatrical motion pictures for television.

THE ALTSCHUL GROUP
930 Pitner Ave.
Evanston, IL 60202
Phones: 312-328-6700; 800-323-9084
Fax: 312-328-6706
Telex: 353969 Pitnerfilms
Joel Altschul, chmn.
Joe Farragher, pres.
Peggy Trippel, mktg. mgr.

Affiliated Companies:
Beacon Films Inc.
Gilbert Altschul Productions Inc.
Journal Films Inc.
Lawren Productions Inc.
Medical Electronic Educational Services Inc.
Perennial Education Inc.

Professional Research Inc.
Teaching Films Inc.
Umbrella group of 8 distributors of educational & instructional films & videotapes.

AMERICA'S LEADING INDIES NETWORK (ALIN-TV)
149 Madison Ave.
Suite 804
New York, NY 10016
Phone: 212-889-1327
Syndication.

AMERICAN FILM TECHNOLOGIES INC.
1265 Drummers Lane
Suite 108
Wayne, PA 19087
Phone: 215-688-1322
Alex Hartel, exec. v.p.

Branch Office:
LOS ANGELES, CA 90025: 12100 Wilshire Blvd., Suite 600. Phone: 213-826-4766.
George R. Jensen, chmn.

THE AMERICAN JEWISH COMMITTEE
165 E. 56th St.
New York, NY 10022
Phone: 212-751-4000
Fax: 212-319-0975
Sholom D. Comay
Theodore Ellenoff, pres.
Ira Silverman, exec. v.p.
Morton Yarmon, dir., public relations
Haina Just, dir., radio & TV

AMERICAN MOTION PICTURES
2247 15th Ave. West
Seattle, WA 98119
Phone: 206-282-1778
Fax: 206-282-3535
TWX: 910-240-9541
Conrad W. Denke, pres.
Eric Denke, v.p.
Video & film production services company providing video editing, production, equipment rentals, computer graphics, video & audio duplication & studio rentals; producer & distributor of television programming.

AMERICAN PROGRAMS INTERNATIONAL
1111 S. Robertson Blvd.
Los Angeles, CA 90035
Phone: 213-271-4132
Fax: 213-278-1454
Telex: 3722866 API LA
Midge Barnett, pres.
James Jackson, v.p.
Distributes programming internationally for TV, cable & home video markets.

AMERICAN RELIGIOUS TOWN HALL MEETING INC.
745 N. Buckner Blvd.
Dallas, TX 75218
Phone: 214-328-9828
Robert W. Leiske, moderator & producer
Wana Leiske, film dir.
Producer of religious films; distributor of TV film/tape series.

AMERICAN SOCIETY OF COMPOSERS, AUTHORS & PUBLISHERS (ASCAP)
One Lincoln Plaza
New York, NY 10023
Phone: 212-595-3050
Fax: 212-580-2982
TWX: 710-581-2084
Morton Gould, pres.
Sammy Cahn, v.p.
Sid Herman, v.p.
Arthur Hamilton, secy.
Leon J. Brettler, treas.
Arnold Broido, asst. treas.
Elie Siegmeister, asst. secy.
Gloria Messinger, managing dir.
Bernard Korman, general counsel

Karen Sherry, dir., public affairs & asst. to pres.
L. Barry Knittel, dir., licensing
Music licensor.

AMIT WOMEN
817 Broadway
New York, NY 10003
Phone: 212-477-4720
Ann Glick, public relations dir.
Producer & distributor of educational films & film programs on Israel.

ANDREWS SPORTS & ENTERTAINMENT
Three Dallas Communications Complex
Suite 220 LB 93
Irving, TX 75039
Phone: 214-869-7640
Fax: 214-869-7816
Max Andrews, pres.
Ilene Cook, sales
Syndication & distribution of sports & entertainment television programs.

ANGLIA TV
48 Leicester Square
London, WC2H 7FB
England
Phone: 01-321-0101

U.S. Office:
NEW YORK, NY 10017: 420 Lexington Ave.
Phone: 212-210-8989.

ANIFORMS INC.
360 W. 31st St.
New York, NY 10001
Phone: 212-714-2550
Vince Sottosanti, pres.
Robert J. Carter, exec. v.p.
Renee Miller, v.p., accounts
Gary Seltzer, v.p., production
Audio-visual production house.

ANIMART FX
812 S. Weber St.
Colorado Springs, CO 80903
Phone: 303-630-7818
Linn Winsted, pres.
Bob Trochim, v.p.
Kennetha Hildebrand, producer
Animation; producer of film/tape spot commercials; open-end commercials (made for TV), special effects & rotoscoping.

ANIMATED PRODUCTIONS INC.
1600 Broadway
New York, NY 10019
Phone: 212-265-2942
Al Stahl
Producer of film/tape spot commercials; industrial & educational films; slides & slide film commercials; animation; other services.

THE ANIMATION PEOPLE
3/7 Kean St.
London, WC2
England
Phone: 01-836-1623
Telex: 269496
Jack King, managing dir.
Brian Larkin, dir.
Producer of animation.

RAY ANTHONY ENTERPRISES
9288 Kinglet Dr.
Los Angeles, CA 90069
Phone: 213-858-1980
Ray Anthony, pres.

AP NEWS PLUS, AP BUSINESS PLUS & AP SPORTS PLUS
1825 K St. NW
Suite 615
Washington, DC 20006-1253
Phones: 202-955-7200; 800-821-4747
Louis D. Boccardi, pres.
James R. Williams, dir., broadcast services
Greg Groce, dir., cable TV services

Branch Office:
NEW YORK, NY 10020-1666: 50 Rockefeller Plaza. Phone: 212-621-1500.
Complete news service for cable systems, full-time, fully-automated news reports (graphics-enhanced) including sports, financial news. Available on subscriber-owned or AP-owned & maintained equipment in page format. Single or multi-channel display. 24-hour service, turnkey installation.

APA INTERNATIONAL FILM DISTRIBUTORS INC.
3899 N.W. 7th St.
Suite 208
Miami, FL 33126
Phone: 305-643-0250
Abilio Felipe, sales mgr.

ARCHDIOCESE OF BALTIMORE
Telecommunications Center
5400 Roland Ave.
Baltimore, MD 21210
Phone: 301-532-2282
Nicholas P. Amato, dir., telecommunications

ARCHIVE FILM PRODUCTIONS INC.
530 W. 25th St.
New York, NY 10001
Phone: 212-620-3955
Fax: 212-645-2137
Telex: 822023
Patrick Montgomery, pres.
Production & distribution; stock footage library.

ARMY & AIR FORCE HOMETOWN NEWS CENTER
Kelly AFB, TX 78241-5000
Phone: 512-925-6261
Fax: 512-925-3467
James D. Ammons, div. chief
Larry Gilliam, chief, television
Don Crites, chief, mktg.
Produces & distributes news features about American service members; produces annual "Holiday Greetings" for distribution during holidays; products distributed to television stations in service members' hometowns.

ARNOLD, KAY GROUP—See Kay Arnold Group

ARP FILMS INC.
342 Madison Ave.
Suite 714
New York, NY 10173
Phone: 212-867-1700
Fax: 212-867-1704
Claude S. Hill, pres.
Joanne Melton, sales rep.
Anne B. Cody, mgr., operations
TV syndication company specializing in children's animation, educational & entertainment series & documentaries for international & domestic distribution.

ASCOT SYNDICATION GROUP
17327 Ventura Blvd.
Suite 301
Encino, CA 91316
Phone: 818-789-1652
Fax: 818-783-7269

ASN TELEVISION NETWORK
101 Little Oak Lane
Altamonte Springs, FL 32714
Phone: 407-774-8441
L. W. White, exec. v.p. & gen. mgr.
Rochelle Ross, v.p., operations
Producer of TV programming; distributor of programming via tape & satellite.

★ **ASSOCIATED PRESS**
50 Rockefeller Plaza
New York, NY 10020-1666
Phone: 212-621-1500
Telex: 234728

Louis D. Boccardi, pres. & gen. mgr.
D. Byron Yake, human resources
James F. Tomlinson, v.p., asst. to pres.
Walter R. Mears, v.p., exec. editor
Hal Buell, asst. gen. mgr., newsphotos
Wick Temple, dir., membership
Wendall Wood, asst. dir., corporate communications
Claude E. Erbsen, world services
John Reid, dir., communications

Branch Office:

WASHINGTON, DC 20006-1253: 1825 K St. NW. Phone: 202-955-7200.

News gathering cooperative; distributes news, photos & data information to newspapers & broadcasters via satellite receivers & landlines. Subsidiary companies in other information & communications areas.

A.S.T.A.

1756 Broadway
No. 3J
New York, NY 10019
Phone: 212-245-0840
Fax: 212-245-0842
Tim Duncan, exec. dir.
Advertiser-supported syndication trade association.

ATI VIDEO ENTERPRISES INC.

504 E. 74th St.
New York, NY 10021
Phone: 212-517-5010
Telex: 12-7551
Jeff Franklin, chief exec. officer
Mark Phillips, chief operating officer
Cynthia Friedland, sr. producer
David Shein, finance
Producer of music TV programming.

ATLANTIC VIDEO INC.

150 S. Gordon St.
Alexandria, VA 22304
Phone: 703-823-2800
Jonathan S. Park, pres.
Ron Whichard, dir., mktg.
Laura Frankel, advertising/public relations
Complete studio and remote production capabilities; post-production; film-to-tape transfer; duplication & videoconferencing services.

ATLANTIS ENTERTAINMENT NETWORK

119 River Rd.
Riverside, NJ 08075
Phone: 609-461-8484
Gordon R. Lecks, pres.
Robert C. Halgas, v.p., mktg.
James F. Garvin, dir., transmission
Pay-TV service providing R-rated & adult programming package.

ATLANTIS PRODUCTIONS INC.

1252 La Granada Dr.
Thousand Oaks, CA 91362
Phone: 805-495-2790
J. Michael Hagopian, pres.
Producer & distributor of films and videos.

AUDIO BRANDON FILMS INC.

TV Dept.
34 MacQuesten Pkwy. S
Mount Vernon, NY 10550
Phone: 914-664-5051
Distributor of motion picture features, industrial & educational films, religious films, motion picture shorts & foreign language films; importer of films; properties for lease; TV rights.

AUDIO PRODUCTIONS

(Div. of Reeves Communications)
227 E. 45th St.
New York, NY 10017
Phone: 212-573-8656
Peter J. Mooney, pres.
Producer of film/tape spot commercials, film programs on order, TV film/tape series, in-

dustrial & educational films, animation, newsreels & religious films; studio facilities for rent.

AUDIO-TV FEATURES INC.

149 Madison Ave.
New York, NY 10016
Phone: 212-889-1327
Telex: 510-600-8779 (Western Union)
Alan Steinberg, chmn.
Robert L. Kimmel, pres.
Producer & distributor of video news releases, public service announcements, marketing productions.

AURORA GENERAL ENTERTAINMENT CORP.

5950 W. Oakland Park Blvd.
Suite 309
Fort Lauderdale, FL 33313
Phone: 305-733-3500
Marvin J. Rappaport, pres.

AUSTRALIAN FILM COMMISSION

9229 Sunset Blvd.
Suite 615
Los Angeles, CA 90069
Phone: 213-275-7074
Telex: 691-355
Distributor of motion picture features & educational films.

AUSTRALIAN TELEVISION SERVICES LTD.

139 S. Beverly Dr.
Suite 312
Beverly Hills, CA 90212
Phone: 818-766-1632
Fax: 213-658-6704
Telex: 298 991 HA INTL
Jerry Dexter, pres.
Distributor of motion picture features, documentaries, TV/film series & specials to Australia & New Zealand.

AVERY PRODUCTIONS

4843 Voltaire St.
San Diego, CA 92107

AWARD FILMS

230 N. Michigan Ave.
Chicago, IL 60601
Phone: 312-236-8488
Robert Eirinberg, secy.
Jack Paige, sales
Court Chilton, mktg.

Branch Office:

CHICAGO, IL 60657: 2970 Lake Shore Dr., No. 19E. Alfred D. LeVine, pres.
Distributor of educational & documentary videos (VHS & Beta format), animation, newsreels, open-end film commercials (made for TV), religious films, foreign language films, news, film/tape spot commercials, slides and slide film commercials, theatrical shorts & stock short footage; film buyer; film handlers; importer of TV film series; laboratory facilities & services; sales representative; studio facilities for rent; TV rights.

AZTECA FILMS INC.

555 N. La Brea Ave.
Hollywood, CA 90036
Phone: 213-938-2413
Telex: 674396 AZTECA LSA
Dr. Carlos Yates, pres.

Branch Offices:

DENVER, CO 80211: 2007 W. 33rd Ave. Phone: 303-433-1231. Peter Garcia, mgr.

SAN ANTONIO, TX 78212: 410 San Pedro Ave. Phone: 512-226-7266. Javier Gonzalez, mgr.
Distributor of foreign language films; Spanish dialogue.

Need Broadcast TV or Cable TV Mail Labels From the Factbook?

*Call Information Marketing Services
703-560-0710*

BAJUS-JONES FILM CORP.

5250 W. 74th St.
Minneapolis, MN 55435
Phone: 612-835-4490
Fax: 612-835-3413
Mike Jones, sr. creative dir.
Jane Doran, business mgr.
Hawkeye Henriksen, gen. mgr.
Joy Bolte, producer
Ron Duffy, sales dir.
Judy Super, sales rep.
Producer of character animation, live action/animation "combo" spots, motion control and live action TV commercials.

JEROME BALSAM FILMS INC.

165 W. 46th St.
New York, NY 10036
Phone: 212-921-4290
Telex: 238134 JERUR
Cable: JERIPIC
Jerome Balsam, pres.
Rita Balsam, v.p.
Dianna Maeurer, sales
Distributor of motion picture features; exporter & importer of feature films.

BANDELIER INC.

3815 Osuna NE
Albuquerque, NM 87109
Phone: 505-345-8021
Fax: 505-345-8023
Robert Stevens, chmn.
Allan Stevens, pres.
Producer of animation & live-action films.

BANDERA ENTERPRISES

Box 1107
Studio City, CA 91604
Phone: 818-985-5050
Don Flagg, pres.
Ethel Taylor, dir., distribution
Helen Mazeika, account exec.
Producer & distributor of industrial & educational films & TV film/tape series.

BOB BANNER ASSOCIATES INC.

132 S. Rodeo Dr.
Suite 402
Beverly Hills, CA 90212
Phone: 213-274-0442
Fax: 213-274-5452
Bob Banner
Steve Pouliot
Television production.

SLIM BARNARD ENTERPRISES

1543-B N. Serrano Ave.
Hollywood, CA 90027
Phone: 213-465-9111
Larry Barnard, pres.
David C. Eisenlohr, exec. producer & gen. mgr.
Producer of film/tape spot commercials, film programs on order, TV film/tape series & industrial & educational films; distributor of motion picture features; exporter of films; recording facilities; other services.

ROBERT BARON & ASSOCIATES

63-33 98th Place
Forest Hills, NY 11374
Phone: 718-275-4349
Robert Baron, pres.
Jack Godler, v.p.
John Whited, dir.
Angie Ross, editor
Producers of motion pictures & videotapes.

BARON ENTERPRISES INC.

500 S. Sepulveda Blvd.
Suite 303
Los Angeles, CA 90049
Phone: 213-476-0638
Barry Bergsman, pres.
Producer & distributor of TV film/tape series.

BARR FILMS

12801 Schabarum Ave.
Box 7878
Irwindale, CA 91706
Phone: 818-338-7878
Donald Barr, pres.
Allen Dohra, chief exec. officer & chief financial officer
B. L. Earle, exec. v.p.
George Holland, v.p., product development
Jan O'Connor, dir., mktg.
John Zick, operations mgr.
Glenn Carlson, finance mgr.
Producer & distributor of films for non-theatrical educational & training markets.

BARRIS INDUSTRIES INC.

1990 South Bundy Dr.
Penthouse Suite
Los Angeles, CA 90025
Phone: 213-820-2100
Fax: 213-207-4973
Jeff Wald, pres., Barris Television & sr. v.p., Barris Industries
Richard Dalbeck, exec. v.p. & chief financial officer
Peter Guber, managing dir.
Jon Peters, managing dir.
Scott Sternberg, exec. v.p., Barris Productions
John Weiser, sr. v.p., Barris Program Sales
Bob Cook, sr. v.p., mktg. & advertising, Barris Program Sales
Rachel Wells, v.p., research, Barris Program Sales
Rick Kates, v.p., syndication, Barris Program Sales
Jackie Roberts, dir., syndication, Barris Program Sales

Branch Offices:

ATLANTA, GA 30339: 2859 Paces Ferry Rd. Phone: 404-433-2220. Buddy Brooks, v.p.; Rob Roberson, acct. exec.

CHICAGO, IL 60601: One East Wacker. Phone: 312-923-1188. Jay Silha, v.p.; Brian Fleming, acct. exec.

LOS ANGELES, CA 90028: 1420 N. Beachwood, Sunset Gower Studio, Stage 7. Phone: 213-469-0342.

NEW YORK, NY 10022: 950 Third Ave., 29th Floor. Phone: 212-832-2377. Lee Rudnick, sr. v.p.; Howard Mendelson, sr. v.p., Barris Advertising Sales.
Television production, station sales & advertising sales.

BARTON PRINTZ PRODUCTIONS

1110 N. 175th
Suite 206
Seattle, WA 98133-4912
Phone: 206-542-1114
Lee Barton, pres.
Philip G. Printz, v.p.

Program Sources

BARUCH TELEVISION GROUP INC.

7777 Leesburg Pike
Suite 302N
Falls Church, VA 22043
Phones: 202-457-8116; 703-761-4600
Fax: 703-761-4342
Ed Baruch, pres.
Frank Bean, exec. v.p.
Gloria Kilburn, sr. mktg. exec.
Full service marketing, syndication, distribution & production company.

BASS/FRANCIS PRODUCTIONS

767 Northpoint
San Francisco, CA 94109
Phone: 415-441-4555
Herbert M. Bass, partner
Jon H. Francis, partner
Sandra Marshall, exec. producer
Producers of film & videotape TV commercials & multimedia productions.

BATJAC PRODUCTIONS INC.

9570 Wilshire Blvd.
Suite 400
Beverly Hills, CA 90212
Phone: 213-278-9870
Producer of TV film/tape series; stock footage.

BAUMAN BIBLE TELECASTS

4620 Lee Hwy.
No. B-5
Arlington, VA 22207
Phone: 703-243-1300
Audree M. Bauman, pres.
Inez Montel, dir., distribution & sales
Producer & distributor of religious & educational films.

BAVARIA FILM GmbH

Bavariafilmplatz 7, D-8022
Geiselsgasteig Munich,
West Germany
Phone: 89-6499-2681
Fax: 89-6499-2240
Telex: 5218771 BAVF D
Gunter Rohrbach
Harold Junge
Rosemarie Dermuhl, head of world sales TV
Benno Nowotny, head of world sales film
Producers & distributors of cinema, TV, advertising & industry films.

BAY AREA MOBILETAPE INC.

1019 E. San Carlos Ave.
San Carlos, CA 94070
Phone: 415-593-7124
Telex: 910-380-6973
Skip Long, pres.
Mobile unit facilities for rent.

BEACON FILMS INC.—See The Altschul Group

BEBELL MOTION PICTURE LAB—See Films for Educators/Films for Television

BEBELL SLIDE & FILMSTRIP—See Films for Educators/Films for Television

ALEXANDER BECK ENTERPRISES INC.

1560 Broadway
Suite 1101
New York, NY 10036
Phone: 212-575-9494
Telex: 423718 ALBK U
Alexander Beck, pres.
Shirley Beck, v.p.
Kenneth Beck, v.p.
Felicia Beck, v.p.
Eleanor Beck, mgr., operations
John Buezcili, sales coordinator
Distributor of motion picture features.

BEHRENS PRODUCTIONS INC.

51 S.W. 9th St.
Miami, FL 33130
Phone: 305-371-6077

Fax: 305-371-6079
Robert A. Behrens, pres.
Elizabeth H. Behrens, v.p.
Producers and distributors of informational and instructional programs for young people.

BELL & HOWELL CO.

(Wilding Division)
600 Renaissance Center
Suite 1700
Detroit, MI 48243
Phone: 313-259-7760
W. W. Kraft, pres.
J. R. Farley, exec. v.p.
R. D. B. Harman, controller
R. Cassell, sr. vp., creative dir.

Branch Offices:

CHICAGO, IL 60601: 500 N. Michigan Ave.
Phone: 312-822-0920. R. Henry, v.p., mgr.

DETROIT, MI 48224: Video Center, 4925
Cadieux Rd. Phone: 313-882-9166. J. Sundt,
v.p., mgr.

HOUSTON, TX 77040: 5227 Langfield. Phone:
713-462-9901. G. Anderson, gen. mgr.

ROMULUS, MI 48174: Wilding A/V Sales &
Rentals, 8820 S. Inkster Rd. Phone:
313-946-9900. P. Cousino, mgr.

Canadian Branch Office:

ETOBICOKE, ONT.: 42 Park Lawn Rd. Phone:
416-252-7843. F. Smith, mgr.

DAVE BELL ASSOCIATES INC.

3211 Cahuenga Blvd. W
Hollywood, CA 90068
Phone: 213-851-7801
David L. Bell, pres.
Cynthia Shapiro, v.p.
Fred Putman
Dave Bell Jr.
Dennis Bogorad
Producer of motion picture features, TV
specials, documentaries, home videos & TV
film & cable series.

BEST FILM & VIDEO CORP.

98 Cutter Mill Rd.
Suite 336 S.
Great Neck, NY 11021
Phone: 516-487-4515
Telex: 221244 LHI
Roy B. Winnick, pres.
Ben Tenn, v.p., sales
Arlene Wimmick, v.p., mktg.
Producer & distributor of original program-
ming for home video, TV & cable.

BETZER PRODUCTIONS INC.

2344 S. Scoville
Berwyn, IL 60402
Phone: 312-664-3257
Joseph G. Betzer, pres. & sales mgr.
Helen A. Krupka, v.p. & creative chief
David Cremer, chief editor

BEXEL CORP.

801 S. Main St.
The Burbank Production Plaza
Burbank, CA 91506
Phones: 818-841-5051; 818-846-7677
Fax: 818-841-1572
David G. Trudeau, pres.
James M. Hollon, v.p., sales
Justin Paxton, sales supervisor
Gary Leemaster, production coordinator
Robert A. Nudo, dir., mktg. & corporate
administration
Broadcast equipment rental; production &
post-production facilities; sound stage;
graphics, set design; duplication.

THE BIG FIGHTS INC.

9 E. 40th St.
New York, NY 10016
Phone: 212-532-1717

Telex: 429560 CAYTON
William D. Cayton, pres.
Producer & distributor of sports events,
features & specials.

BIJOU PRODUCTIONS

805 E. 9th St.
Box 39
Medford, OR 97504
Phone: 503-773-6023
Robert Campbell, pres.
Producer of TV film/tape series; theatrical
shorts & stock footage; products for televi-
sion & video.

BIZNET

1615 H St. NW
Washington, DC 20062
Phones: 202-463-5921 (facilities leasing);
202-463-5690 (general information)
Fax: 202-463-5836
Carl Grant, group v.p., communications
Robert Adams, v.p., broadcasting
Densil Allen, news director
Ed Shea, dir., broadcast mktg.
Frank Allen Philpot, syndication mgr.
Mark Bindrim, facilities sales mgr.
Andrea M. Kosek, dir., promotion
Producer & distributor of business news &
public affairs programming; full-service
videoconferencing capabilities for lease; a
service of the U.S. Chamber of Commerce.

BLAIR ENTERTAINMENT

1290 Ave. of the Americas
New York, NY 10104
Phone: 212-603-5040
Lennart Ringquist, pres.
Charles W. Curran, dir., sales
Producers & distributors of children's
programming, TV series & sports specials.

BNB INTERNATIONAL

11 Sunrise Plaza
Suite 303
Valley Stream, NY 11582
Phone: 516-561-1056

BONOED SERVICES

(Div. of Novo Communications Inc.)
2050 Center Ave.
Fort Lee, NJ 07024
Phone: 201-592-9044
Fax: 201-592-5946
TWX: 710-991-9794
Christopher W. Preuster, pres.
Leonard A. Kaiser, exec. v.p.

U.S. Branch Office:

NORTH HOLLYWOOD, CA 91601: 5620
Vineland Ave. Phone: 818-761-4058. Telex:
183379. Fax: 818-761-5939. Richard E.
Eisenberg, v.p. & gen. mgr.

Canadian Branch Office:

TORONTO, ONT. M8Z 5T6: 288 Judson St.,
Unit 10. Phone: 416-252-5081. Telex:
06-984731. Fax: 416-252-3955. Dan Arm-
strong, v.p. & gen. mgr.

International Branch Offices:

NETHERLANDS: Bldg. 72, 1117 ZJ Schipol
East, Amsterdam. Phone: 020-601-5031.
Telex: 11064. Fax: 020-6041567. Cable: Inter-
bond. Hans Grossouw, v.p. & managing dir.
(England & Netherlands).

HONG KONG: Block B, Tung Chun Industrial
Bldg., Nos. 11-13, Tai Yuen St, No. 7-8, 11th
Floor, Kwai Chung, New Territories. Phone:
852-0-4256036. Telex: 34152. Fax:
852-0-4805935. Phillip Chu, mgr.

ENGLAND: Armstrong Way, Great Western In-
dustrial Park, Windmill Lane, Unit 6, Southall,
Middlesex, UB2 4SD. Phone: 441-571-5511.
Telex: 268759.

Storage Facility:

FORT LEE, NJ 07024: 550 Main St., Bonded
Program Storage. Phone: 201-944-3700. Fax:
201-592-0727. Ramona Masi, mgr.
Distributor of motion picture features, in-
dustrial & educational films, motion picture
shorts, foreign language films & TV film/tape
series; exporter of films; film handlers; im-
porter of films & TV film series; film rejuvena-
tion & tape evaluation, environmental storage
of films & tapes.

BONNEVILLE MEDIA COMMUNICATIONS

130 Social Hall Ave.
Salt Lake City, UT 84111-1580
Phone: 801-237-2600
Fax: 801-237-2696
TWX: 910-925-5266
Richard D. Alsop, pres.
Jeffrey L. Hilton, v.p., account manager
Producer & distributor of film/tape spot com-
mercials; producer & distributor of TV
film/tape series & religious films; distributor
of foreign language films; music library;
recording facilities; studio facilities for rent;
media planning & buying; marketing
research.

BOOSEY & HAWKES INC.

24 W. 57th St.
New York, NY 10019
Phone: 212-757-3332
Fax: 212-262-2012
Telex: 6502429407 MCI
Cable: SONOORUS
James M. Kendrick, chief exec. officer
Sylvia Goldstein, sr. v.p., business affairs
David Huntley, v.p., series music
Sue Klein, mgr., royalty & hire administration
Music.

BOZELL, JACOBS, KENYON & ECKHART INC.

10250 Regency Circle
Omaha, NE 68114
Phone: 402-397-8660
Rosalee A. Roberts, dir., public relations

BRAVERMAN PRODUCTIONS INC.

1861 S. Bundy Dr.
Los Angeles, CA 90025
Phone: 213-826-6466
Telex: 65017648 64 MCI
Chuck Braverman, pres., producer & dir.
Greg Griffin, development exec.
Producer & director of TV movies, music
videos, film, commercials, specials &
documentaries for broadcast & cable TV.

BRAY STUDIO INC.

19 Ketchun St.
Westport, CT 06880
Phone: 212-226-3777
Paul Bray Jr., pres.
Producer & distributor of industrial & educa-
tional films; video & film/tape spot com-
mercials; producer & distributor of animation,
slides & slide film commercials.

BRITISH INFORMATION SERVICES

845 Third Ave.
New York, NY 10022
Phone: 212-326-0376
Fax: 212-758-5395
Telex: 12430 BRITINFORM NYK
Mark Hopkinson, head, radio/TV division
Mike Horne, deputy dir.
Provides daily audio news feeds of one-
minute wrapped actuality reports at no cost
to stations; assists radio/TV crews visiting
UK.

BROADCAST MUSIC INC. (BMI)

320 W. 57th St.
New York, NY 10019

Phone: 212-586-2000
 Frances W. Preston, pres.-chief exec. officer
 Music licensor.

BROADCAST NEWS & PRODUCTION
 Box 592552

Orlando, FL 32859
 Phone: 407-363-0500
 Paul M. Cicarelli, pres. & sales dir.
 Joan C. Cicarelli, v.p.

Independent TV news service; feature stories;
 convention coverage; editorial services;
 documentaries; film & tape programs on
 order.

BROADCAST NEWS LTD.

36 King St. E.
 Toronto, Ont. M5C 1L9
 Canada
 Phone: 416-364-3172
 Fax: 716-364-8896

Keith Kincaid, chief exec. officer
 Wayne Waldroff, gen. mgr.
 Phil Adler, business mgr.
 Al Gibson, gen. news dir.
 Moira Rosser, sales
 News, information & programming services
 in English & French via satellite to private
 broadcasters & cable systems in Canada. Of-
 fices in Halifax, Montreal, Quebec City, Ot-
 tawa, Toronto, Winnipeg, Regina, Edmonton,
 Vancouver, Victoria, Washington, London &
 Moscow.

BROADCAST STANDARDS INC.

2044 Cotner Ave.
 Los Angeles, CA 90025
 Phone: 213-312-9060
 Telex: 261770 STS UR
 Omar Romay, pres.
 Jose Szew, v.p.
 Sandra Acuna, dir., sales & mktg.
 Gary Passov, dir., sales & mktg.
 International standards conversion &
 videotape duplication facility; film to tape
 transfers; post-production & vault storage.

HENRY BROWN

935 Park Ave.
 New York, NY 10028
 Phone: 212-861-8170
 Henry Brown, pres.
 Program syndicator.

BILL BURRUD PRODUCTIONS

15922 Pacific Coast Hwy.
 Suite 200
 Huntington Beach, CA 92649
 Phone: 213-592-3486
 Fax: 213-592-4960
 Bill Burrud, chief exec. officer
 John Burrud, pres.
 Eileen Drillick, dir., operations
 Producer of film/tape spot commercials &
 film programs on order including documen-
 taries, wildlife, adventure & children's
 programming; stock footage.

BUZZCO ASSOCIATES INC.

110 West 40th St.
 Suite 26W
 New York, NY 10018
 Phone: 212-840-0411
 Vincent Cafarelli, producer & dir.
 Candy Kugel, producer, dir. & designer
 Marilyn Kraemer, production mgr.
 Linda Daurio, designer
 Neil Lawrence, supervisory editor
 Producer of film/tape spot commercials, film
 programs on order, industrial & educational
 films, open-end film commercials (made for
 TV) & theatrical shorts; animation.

CABLE FILMS & CABLE VIDEO

Country Club Station
 Box 7171
 Kansas City, MO 64113
 Phone: 913-362-2804

Fax: 913-381-0000
 Herbert Miller, pres.
 Todd Randall, gen. mgr.
 Marc Steven, mgr., sales
 Distributor of motion picture features, in-
 dustrial & educational films, newsreels,
 foreign language films, TV film/tape series &
 theatrical shorts available in PAL, SECAM &
 NTSC videotape for domestic & international
 distribution.

CABLE VIDEO ENTERTAINMENT INC.

111 8th Ave.
 Suite 1502
 New York, NY 10011
 Phone: 212-206-1219
 Irwin Cohen, chmn.
 Richard Sullivan, pres.
 Marida Sapidrino, treas.
 Producers of "Curtain Going Up" cable pro-
 motion show.

CAMELOT ENTERTAINMENT SALES INC.

1700 Broadway
 35th Floor
 New York, NY 10019
 Phone: 212-315-4747
 Fax: 212-247-7674
 Telex: 268-253
 Steven R. Hirsch, pres.
 Mike Shaw, v.p., advertising sales—Chicago
 Michael Auerbach, v.p., east coast sales
 Barter/syndication services.

CAMI VIDEO

165 W. 57th St.
 New York, NY 10019
 Phone: 212-841-9688
 Artists representative; producer & distributor
 of classical music programs.

CAMPBELL-EWALD CO.

30400 Van Dyke
 Warren, MI 48093
 Phone: 313-574-3400
 L. M. Schultz, exec. v.p. & dir., media
 R. I. Mitchell, sr. v.p. & dir., local media
 J. C. Sawyer, sr. v.p. & dir., national broad-
 cast media
 Producer of open-end film commercials
 (made for TV) & film/tape spot commercials.

STEVE CAMPUS PRODUCTIONS INC.

24 Depot Square
 Tuckahoe, NY 10707
 Phone: 914-961-1900
 Steve Campus, pres.
 Jonathan Pace, exec. v.p.
 Producer of film/tape spot commercials; film
 programs on order; TV film/tape series;
 newsreels; slides; theatrical shorts; producer
 & distributor of industrial & educational films
 & news; multimedia producers;
 teleconference producers & networkers.

CAMRAC STUDIOS

1775 Kuenzli St.
 Reno, NV 89502
 Phone: 702-323-0965
 Fax: 702-323-1099
 Shirley Mitchell, pres.
 Jim Mitchell, director & producer
 Larry Neroda, editor
 Mitch Larson, mktg. rep.
 Jackie Walker, administration
 Independent videotape and film production
 studio; producers & distributors of home
 videos; production; editing; character genera-
 tion; digital video effects; stereo audio &
 camera color artwork; duplication; other
 services.

**CANADIAN BROADCASTING CORP.
 (CBC)**

1500 Bronson Ave.
 Box 8478
 Ottawa, Ont. K1G
 Canada

**NEED BROADCAST TV OR CABLE TV DATA
 FROM THE FACTBOOK ON TAPE OR DISKETTE?
 NEED CUSTOMIZED REPORTS?**

Call Warren Publishing's
 Market Research & Data Sales Dept.

202-872-9200

Phone: 613-724-1200
 Fax: 613-738-6887; 613-738-6843
 Telex: 0534260

English Networks:

TORONTO, ONT. M5W 1E6: Station A, Box
 500. Phone: 416-975-3311. Denis Harvey, v.p.,
 English TV; Michael McEwen, v.p., English
 radio

French Networks:

MONTREAL, QUE. H3C 3A8: Box 6000.
 Phone: 514-597-5970. Franklin Delaney, v.p.,
 French TV; Jean Blais, v.p., French radio
 CBC also has offices & studios in 31 Cana-
 dian communities. Producer of newsreels,
 religious films & TV film/tape series; news;
 exporter of films; film buyer; importer of films
 & TV film series; music library; properties for
 lease; sales representative; TV rights.

THE CANNELL STUDIOS

7083 Hollywood Blvd.
 Hollywood, CA 90028
 Phone: 213-465-5800
 Stephen J. Cannell, chmn. & chief exec.
 officer
 Michael Dubelko, pres.
 Jo Swerling Jr., sr. v.p., production & super-
 vising producer
 Peter Roth, pres., Stephen J. Cannell
 Productions
 Joseph Kaczorowski, v.p., finance &
 administration
 Matthew N. Herman, v.p., production
 Howard Kurtzman, v.p., legal & business
 affairs
 Dianne Mandell, v.p., merchandising &
 licensing
 Gary Winter, v.p., post production
 Producer of TV film/tape series.

**CAPITAL CITIES/ABC VIDEO ENTER-
 PRISES INC.**

77 W. 66th St.
 12th Floor
 New York, NY 10023
 Phone: 212-887-1725
 Herbert A. Granath, pres.
 John Healy, pres., ABC Distribution Co.
 Archie C. Purvis, sr. v.p.
 Phil Boyer, v.p., international development
 Cable & video program supplier; film buyer.

**CAPITAL VISION INTERNA-
 TIONAL CORP.**

14232 S.W. 136th St.
 Miami, FL 33186
 Phone: 305-255-9891
 Fax: 305-255-0617
 Telex: 152189
 Spanish language programming; distributor
 & producer of soap operas.

CAPITOL NEWS SERVICE

Box 38607
 Los Angeles, CA 90038
 Phone: 213-462-6371
 Fred W. Kiine, pres.
 Verna M. Kiine, v.p.
 Producer & distributor of news; distributor of
 stock footage; properties for lease.

CAPITOL PRODUCTION MUSIC

(Div. of Capitol Records Inc.)
 1750 N. Vine St.
 Hollywood, CA 90028

Phones: 213-461-2701; 800-421-4163
 Fax: 213-461-2701

Ole Georg, managing dir.
 Richard Hyland, sales
 Doug Long, sales
 Paul Bland, mktg.
 Contemporary production music CD library for
 the video, broadcasting & film industries; fre-
 quent updates.

**CAPITOL VIDEO COMMUNICATIONS
 INC.**

2121 Wisconsin Ave. NW
 Washington, DC 20007
 Phone: 202-965-7800
 Joe Rothstein, pres.
 Bob Bogin, exec. v.p.
 Kelly Buccino, dir., mktg.
 Henry Nickel, v.p., operations
 Ken Miller, v.p., engineering
 Suzan Maltese, dir., client services
 Full service videotape teleproduction facility.

GEORGE CARLSON & ASSOCIATES

2512 Second Ave.
 No. 306
 Seattle, WA 98121
 Phone: 206-441-1466
 George Carlson, producer
 Producer & distributor of TV film/tape series;
 travel adventure series.

CAROLINA PRODUCTIONS

Box 1616
 Greenville, SC 29602
 Phone: 803-244-1616
 Production studio.

CAROUSEL FILM & VIDEO

260 Fifth Ave.
 Room 705
 New York, NY 10001
 Phone: 212-683-1660
 David Dash, pres.
 Michael A. Dash, v.p.
 Distributor of educational films and
 videocassettes.

**CARRAFIELLO, DIEHL & ASSOCIATES
 INC.**

90 N. Broadway
 Irvington-on-Hudson, NY 10533
 Phone: 914-591-9191
 William Standish Hansell

CARTHAY STUDIOS INC.

5907 W. Pico Blvd.
 Los Angeles, CA 90035
 Phone: 213-938-2101
 Helen Malis, studio mgr.
 Producer of film/tape spot commercials & in-
 dustrial & educational films; studio facilities
 for rent; film & videotape facilities.

CASABLANCA IV

345 Maple Dr.
 Suite 279
 Beverly Hills, CA 90210
 Phone: 213-275-0404
 Fax: 213-275-2873
 Richard Cohen, chmn. & chief exec. officer
 Jim McCallum, pres. & chief operating officer
 Rick Pack, pres.
 Jack Allen, pres.
 Bethany Gorfine, dir. of sales, west
 Henry Urick, dir. of sales, southeast
 Stuart Doriss, dir. of sales, northeast
 Betsy Higgins, dir. of sales, midwest

Program Sources

TV programming for syndicated, network & pay cable distribution; advertiser sales.

G. NELSON CASE & ASSOCIATES INC.

2481 Evergreen St.
Yorktown Heights, NY 10598
Phone: 914-245-8789
George Case, pres.

CASTLE HILL TELEVISION

(Div. of Castle Hill Productions Inc.)
1414 Ave. of the Americas
New York, NY 10019
Phone: 212-888-0080
Telex: 423568 CASHILL
Julian Schlossberg, pres.
Mel Maron, pres., mktg. & distribution
Barbara Karmel, sr. account exec.
Milly Sherman, dir., sales services
David Wright, dir., advertising
Laura Gherardi, assistant to pres.
Syndicators of feature film packages.

CATALYST PRODUCTION SERVICES

1431 Center St.
Oakland, CA 94607
Phone: 415-836-1111
Fax: 415-836-1420
Avi Stachenfeld, chief exec. officer
Joshua Reichel, pres.
William Horton, v.p., production services
Program & commercial production & post-production services.

CATHEDRAL FILMS

Box 4029
Westlake Village, CA 91359
Phone: 818-991-3290
James L. Friedrich, pres.
Producer & distributor of religious films.

CATZEL, THOMAS & ASSOCIATES

3030 Pennsylvania Ave.
Santa Monica, CA 90404-4112
Phone: 213-473-7500
Kit Thomas, pres.
David Catzel, v.p.
Michael Williams, mktg. coordinator
Mary Kirby, account exec.
Multimedia production company; commercials; music video & home video production.

CBC ENTERPRISES

350 5th Ave.
Suite 5507
New York, NY 10118
Phone: 212-949-1500
Telex: 126246
Frank Schatz, sales mgr., U.S.
CBC program distribution: Drama series, miniseries, made-for-TV movies, variety specials, documentaries, sports events & children's series.

C. B. DISTRIBUTION

141 El Camino Dr.
Suite 110
Beverly Hills, CA 90212
Phone: 213-275-6114
Fax: 213-275-4149
Telex: 4938732
Bob Wright, exec. dir.
JoAnne Loughton, dir., sales
Steve Schott, dir., administration
Linda Bross, operations mgr.
TV sales & syndication company.

CBN PRODUCERS GROUP INC.

(Subsidiary of Christian Broadcasting Network)
CBN Center
Virginia Beach, VA 23463
Phone: 804-424-7777
S. Harry Young, pres. & exec. producer
T. N. Mohan, international co-productions
David Frey, producer, children's programming
Susan Rohrer, dir. & producer, domestic TV
Jonathan Stathakis, features

CBS/FOX VIDEO

1211 6th Ave.
2nd Floor
New York, NY 10036
Phone: 212-819-3200

CBS NEWS

524 W. 57th St.
New York, NY 10019
Phone: 212-975-4321
David W. Burke, pres.
Joe Peyronnin, v.p. & asst. to the pres.
David Buksbaum, v.p. & dir., special events
Jim McKenna, v.p., finance & planning
Larry Cooper, v.p., CBS News Radio
Robert Horner, v.p., news services
Don Decesare, dir., news coverage
Barbara Cohen, bureau mgr., Washington
Robert E. McCarthy, v.p., business affairs

CC STUDIOS INC.

Weston Woods
Weston, CT 06883
Phones: 203-226-3355; 800-243-5020
Fax: 203-226-3818
Telex: 643759
Morton Schindel
Home marketing company for children's programs and films.

CENTERCOM

5737 W. Hemlock St.
Milwaukee, WI 53223
Phone: 414-353-2001
Fax: 414-355-6260
Robert Harmon, pres.
Jeff Johnson, v.p.
David Davis, dir., sales & mktg.
Gerald Muehlenberg, production mgr.

Branch Office:

TAMPA, FL 33634: 4710 Eisenhower Blvd.
Phone: 813-886-8266.
Videotape & audio duplication; world standards conversions.

CENTRAL OFFICE OF INFORMATION

Hercules Rd.
London, UK SE1
England
Phone: 01-261-8578
Producer & distributor of industrial & educational films (sale or loan); TV film/tape series; distributor of motion picture shorts; stock footage; exporter of films; film buyer.

CENTRAL TELEVISION ENTERPRISES

43-45 Portman Square
London, W1H 9FG
England
Phone: 01-486-6688
Fax: 01-486-1707
Philip Jones, managing dir.
Bill Allan, dir., sales

U.S. Office:

NEW YORK, NY 10020: 610 Fifth Ave. Phone: 212-582-6688. Kevin Morrison, pres.
TV program production & distribution.

CFCN TELEVISION

(Div. of CFCN Communications Ltd.)
Broadcast House
Calgary, Alta. T3C 3L9
Canada
Phone: 403-240-5600
Bruce Nelson, v.p., programming
Producer of newsreels, TV film/tape series, film/tape spot commercials, slides, slide film commercials & theatrical shorts; news; stock footage; importer of films & TV film series; recording facilities; sales representative; studio facilities for rent; TV rights; other services.

CHANNEL FILMS INC.

45 West 45th St.
New York, NY 10036
Phone: 212-575-8900

Producer of open-end film commercials (made for TV) & film/tape spot commercials; editing opticals.

CHANNEL FIVE CORP.

(Div. of Harris Corp.)
5 TV Place
Needham, MA 02192
Phone: 617-449-0400
Medical programs, daily magazine show, children's series, situation comedy-drama, documentaries, news inserts, docu-dramas & instructional programming.

CHANNEL ONE

1727 Clifton Rd. NE
Atlanta, GA 30329
Phone: 404-634-0101
Producer of media programs; audio & videotape, film, television & multimedia.

CHANNEL 1 ENTERTAINMENT INC.

15303 Ventura Blvd.
Suite 800
Sherman Oaks, CA 91403
Phone: 818-784-1116

BRUCE CHAPMAN CO.

Grafton, VT 05146
Phone: 802-843-2321
Bruce Chapman, pres.
William Chapman, v.p.
Consultant for program production & sales.

CHILDREN'S TELEVISION WORKSHOP

One Lincoln Plaza
New York, NY 10023
Phone: 212-595-3456
Joan Ganz Cooney, pres.
Adrienne Benton, v.p.
David Thomas, mktg. dir., international TV group
Multi-media producer and distributor of entertaining and educational programming for children.

CHRISTIAN LIFESTYLE MAGAZINE

1100 Rancho Conejo Blvd.
Newbury Park, CA 91320
Phone: 805-373-7686
Fax: 805-373-7701
Dan Matthews, dir.
Elizabeth Albritton, asst., syndication dept.
Color 30-min. programs on 2-in. & 1-in. videotape, 3/4-in. & 1/2-in. cassette.

CHRISTIAN TELEVISION NETWORK

6922 142nd Ave. N
Box 6922
Clearwater, FL 34618
Phone: 813-535-5622
Robert R. D'Andrea, pres.
Molly D'Andrea, v.p.
Robert Kennedy, dir., cable relations & special projects
Kurt Stowers, dir., community ministries & chief financial officer
Clay Mullins, sales
Produces & syndicates Christian programming; mobile production unit available.

THE CHRISTOPHERS INC.

12 E. 48th St.
New York, NY 10017
Phone: 212-759-4050
Fax: 212-838-5073
Rev. John Catoir, dir.
Dolores Criqui, v.p.
Cecilia Harriendorf, exec. producer
Stephanie Raha, producer
Alma Stark, mgr., radio & TV distribution
Producer & distributor of TV series.

CHURCH FEDERATION OF GREATER INDIANAPOLIS INC.

1100 W. 42nd St.
Indianapolis, IN 46208-3388
Phone: 317-926-5371
C. Bruce Naylor, exec. dir.

Alfred R. Eadyean, TV consultant
Producer of religious TV & radio programs.

CHURCH OF THE NAZARENE

Nazarene Communication Media
6401 The Paseo
Kansas City, MO 64131
Phone: 816-333-7000 (ext. 390)
Paul Skiles, dir.
Ray Hendrix, administrative asst.
Dave Anderson, administrative asst.
Brian Helstrom, mgr., AV productions
Radio programs in 38 languages, video; broadcast TV, photography, slide shows; multimedia presentations; A/V educational aids & 16mm productions.

CHURCH WORLD SERVICE

475 Riverside Dr.
New York, NY 10115
Phone: 212-870-3003
Producer of film/tape spot commercials, religious films, slides, slide film commercials & theatrical shorts; recording facilities; stock footage.

CHURCH WORLD SERVICE/CROP

28606 Phillips St.
Box 968
Elkhart, IN 46515
Phone: 219-264-3102
Fax: 219-262-0966
John Schultz, dir.
Gary Arnold, film librarian
Distributor of films on world hunger & related topics.

CIANI/MUSICA INC.

30 E. 23rd St.
New York, NY 10010
Phone: 212-777-7755
Suzanne Ciani, pres.
Marina Belica, v.p., exec. dir.
Terri Gold, v.p., dir. of client services
Custom sound and music design/production for advertising, film, records.

CINACO FILM & TV CO. INC.

9046 Sunset Blvd.
Suite 201
Los Angeles, CA 90069
Phone: 213-278-3302
Fax: 213-274-8568
Fred Briskin, pres.
Serita Stevens, dir., development
Distributor of motion picture features, motion picture shorts, TV film/tape series. Producer of TV movies, features & series.

CINECRAFT INC.

2515 Franklin Blvd.
Cleveland, OH 44113
Phone: 216-781-2300
Neil G. McCormick, pres.
Maria Keckan, chief operating officer
Producer of video, film & slide multi-image; produces business, theater & sales meetings; production services.

CINE-GROUPE J.P. INTERNATIONAL DISTRIBUTION INC.

1151 Alexandre-de Seve
Montreal, Que. H2L 2T7
Canada
Phone: 514-524-7567
Fax: 514-524-1997

CINE MAGNETICS VIDEO & FILM LABORATORIES

650 Halstead Ave.
Mamaroneck, NY 10543
Phones: 914-698-3434; 212-542-0700;
800-431-1102
Fax: 914-698-0680
Joseph J. Barber, pres.
Vincent Spagnolo, v.p. & gen. mgr.
Robert Orzack, v.p., sales & mktg.

Branch Offices:

NEW YORK, NY 10016: 9 E. 37th St. Phone: 212-542-0700.

BOSTON, MA 02135: 1380 Soldiers Field Rd. Phone: 617-783-4932.

LOS ANGELES, CA 90010: 4016 Wilshire Blvd. Phone: 213-736-0009.
Laboratory facilities & services; video & film duplication.

CINE-TELE PRODUCTIONS

Box 1565
Palm Desert, CA 92260
Phone: 619-346-4033
Harry J. Lehman, pres.
Jacques Lehman, mgr.
Producer & distributor of industrial & educational films; distributor of TV film/tape series.

CINEMA RELEASING CORP.

120 El Camino Dr.
Suite 216
Beverly Hills, CA 90212
Phone: 213-859-1223

CINEMA SHARES INTERNATIONAL TELEVISION

450 Park Ave.
New York, NY 10022
Phone: 212-421-3161
Ellen Canfor, pres.
Delanie Abney, dir., program services
Beverly J. Partridge, pres.
Rita Balsam, foreign sales
Jerry Balsam, foreign sales
Deborah Dave, exec. dir.
Delanie Abney, dir., program services
Dick Ostrander, eastern div. sales mgr.
Marvin Gray, western div. sales mgr.
Feature films in color available for TV plus ancillary rights.

CINETUOES FILM PRODUCTIONS LTD.

295 W. 4th Ave.
New York, NY 10014
Phone: 212-924-0400
Christine Jurzykowski, pres. & exec. producer
Gale Goldberg, v.p. & exec. producer
Alex D. Gartner, dir. of development, production & acquisitions
Anita Cinnamon, dir. of mktg.
Producer of motion picture features, film/tape TV commercials, industrial films, training films, video news releases. Post production facilities for film/tape; studio facilities for rent; recording & projection room.

CINOPTICALS INC.

5 Pleasant Place
North Brunswick, NJ 08902
Phone: 201-821-5871
Larry Witten, pres.
Jeff Kaplan, v.p.
Rick Witten, v.p.
Titles & optical effects; mattes; animation; 16mm & 35mm anamorphic photography; stand photography; 3-D opticals.

OICK CLARK PRODUCTIONS INC.

3003 W. Olive Ave.
Burbank, CA 91505
Phone: 818-841-3003
Dick Clark, chief exec. officer
Fran La Maina, pres.
Aviva Bergman, dir., business affairs
Thomas R. Stepanchak, dir., publicity
Producer of TV, movies, radio programming & stage performances.

CLASSIC ENTERTAINMENT PRODUCTIONS

5241 Cleveland St.
Suite 113
Virginia Beach, VA 23462
Phone: 804-499-9263
Joseph Clement, pres.
Terence Kelley, operations mgr.

CLASTER TELEVISION INC.

9630 Deercor Rd.
Timonium, MD 21093
Phone: 301-561-5500
Fax: 301-591-5510
John H. Claster, pres.
Sally C. Bell, exec. v.p.
Janice Carter, sr. v.p., sales
Terri B. Akman, dir., programming
Jeffrey Hughes, account exec. & dir., promotion
Peggy Powell, account exec.
Dana Feldman, distribution coordinator
Producer & distributor of animated specials & miniseries, game shows & children's shows.

CLOKEY PRODUCTIONS INC.

750 Terrado Plaza, SW 35
Covina, CA 91723
Phone: 818-966-4141

COAST PRODUCTIONS

1001 N. Poinsettia Place
Hollywood, CA 90046
Phone: 213-876-2021
Patrick Collins, sr. v.p. & gen. mgr.

Branch Offices:

CHICAGO, IL 60611: 505 N. Lakeshore Dr., No. 711. Phone: 312-222-1857. Fred Foster, v.p. & exec. producer

NEW YORK, NY 10017: 225 E. 44th St. Phone: 212-370-0400. Barry Berg, exec. v.p. Live action & animated TV commercials; theatrical trailers; special effects for commercials & feature films. See also Pacific Motion Pictures, Teletest & Trio Visual Effects.

COE FILM ASSOCIATES INC.

65 E. 96th St.
New York, NY 10128
Phone: 212-831-5355
Fax: 212-996-6728
Telex: 212-238198 COE
Bernice Coe, pres.
Mignon Levey, dir., sales
Susan Eenigenburg, dir., mktg.
National distributor of short films & documentaries for television.

COLBERT TELEVISION SALES

1888 Century Park E
No. 1100
Los Angeles, CA 90067
Phone: 213-277-7751

COLLEGE BOWL CO. INC.

6601 Romaine St.
Hollywood, CA 90038
Phone: 213-871-8193
Don Reid, chmn.
Mary Oberembt, v.p.
Chris Golde, dir.
Producer of TV film/tape series.

KINGSLEY COLTON & ASSOCIATES

16661 Ventura Blvd.
Suite 400
Encino, CA 91436
Phone: 818-788-6043
Artists representative.

COLUMBIA PICTURES INTERNATIONAL TELEVISION

711 Fifth Ave.
New York, NY 10022
Phone: 212-751-4400
Telex: RCA 234211
Nicholas Bingham, pres.
Milton Fishman, sr. v.p. & treas.
Martin Blau, sr. v.p.
Kevin Hyson, v.p., advertising & publicity
Duncan Clark, v.p., advertising & publicity
Michael Grindon, v.p., international TV sales
Lester McKillar, v.p., Europe & Middle East
Helios Alvarez, v.p. & gen. mgr., Latin/South America

Toro Ohnuki, v.p. & gen. mgr., Japan/Korea
Anne Atkinson, v.p., legal affairs & asst. secy.
John Migicovsky, v.p. & gen. mgr., Canadian operations
Tony McMullen, managing dir., Australia & Far East
Louis P. Mont, dir., finance & administration
John Barry, controller
Susan West, dir., client services, Los Angeles

International Offices:

ARGENTINA: Columbia Pictures of Argentina Inc., Ayacucho 520, (1026) Buenos Aires. Phone: 45-0261. Armando A. Cortez, gen. mgr.

AUSTRALIA: Columbia Pictures TV Pty. Ltd., 45 Macquarie St., Sydney, NSW, 2000. Phone: 231-5985. Tony McMullen, managing dir., Australia/Far East

BRAZIL: Screen Gems-Columbia Pictures of Brazil Inc., Rua Santa Isabel 160, 7 Andar 01221, Sao Paulo. Phone: 220-5200. Helios Alvarez, v.p. & gen. mgr., Latin America

CANADA: EPS Programming Services Ltd., 720 King St. West, Suite 600, Toronto, Ont. M5V 2T3. Phone 416-364-3894. David Jackson, pres., EPS

ENGLAND: Columbia Pictures International TV, 19/23 Wells St., London, W1P 3FP. Phone: 637-8444. Nick Bingham, pres., CPIT

FRANCE: Columbia Pictures Television, 20 rue Troyon, Paris, 75017. Phone: 43- 80-7000. Jacques Porteret, program sales mgr.

ITALY: TV Overseas S.R.L., Via Sicilia N 50, Rome, 00187. Phone: 445-4940. Jimmy Manca, agent.

JAPAN: Japan International Enterprises Inc, 17-20 Shimbashi, 6-Chome, Minato-Ku, 4th Floor, Yoneda Bldg., Tokyo Pref. 105. Phone: 431-1372. Toru Ohnuki, v.p. & gen. mgr., Japan/Korea

MEXICO: Columbia Pictures International TV, Darwin 68, Office 301, Mexico City 5, D.F. Phone: 905-254-0899. Evencio Gomez, dubbing/traffic controller

PHILIPPINES: Columbia Pictures International TV, Philippine Lines Bldg., 1000 United Nations Ave., Room 307, Manila. Phone: 521-1381. Conrad Javier, sales rep.

WEST GERMANY: Columbia Television, Ickstattstrasse 1, 8000 Munich 5, Phone: 263-460. Max M. Kimental, consultant. Producer & distributor of TV film/tape series & film programs on order.

COLUMBIA PICTURES TELEVISION

1438 N. Gower St.
Los Angeles, CA 90028
Phone: 213-460-7400
Fax: 213-467-7863
Arnold W. Messer, exec. v.p., Columbia Pictures Entertainment
Gary Lieberthal, chmn. & chief exec. officer
Scott Siegler, pres.
Barry Thurston, pres., syndication
Steve Berman, exec. v.p., drama
Frances C. McConnell, exec. v.p., comedy
Jan Abrams, sr. v.p., business affairs
Gregory Boone, sr. v.p., legal affairs
Deborah Curtan, sr. v.p., current programs, comedy
Don DeMesquita, sr. v.p., corp. communications & publicity
Seymour Friedman, sr. v.p., film production
Andrew J. Kaplan, sr. v.p.
David Mumford, sr. v.p., research
Edward Sause, sr. v.p. & controller
Michael Zucker, sr. v.p., marketing
Lucy Wander-Perna, sr. v.p., human

resources, west coast
Francine Beougher, v.p., syndication operations
Jeanie Bradley, v.p., current programs, comedy
Connie Calderon, v.p., participations & residuals
Eduardo Cervantes, v.p., current programs, comedy
Dennis Cornell, v.p., talent & casting
Lawrence (Lon) Feldman, v.p., syndication post-production
Richard Frankie, v.p., business affairs
Christine Friedgen, v.p., post-production
Susan Grant, v.p., syndication, southeast region
David Holman, v.p., studio operations
Rick Jacobs, v.p., talent & casting
Stephanie Knauer, v.p., business affairs administration
Edward Lammi, v.p., tape production
Gary Lico, v.p., syndication, eastern region
Mike Lopez, v.p., ancillary sales
Terry Mackin, v.p., syndication, western region
Steve Mendelson, v.p., comedy development
Mary O'Hare, v.p., legal affairs
Antonia Robertson, v.p., legal affairs
John Rohrs Jr., v.p., syndication, midwest region
Doug Roth, v.p., research
Romona Tiesan, v.p., studio accounting
Leslie Z. Tobin, v.p., motion picture sales & acquisitions
Mike Troxler, v.p., studio accounting
Jimmy Veres, v.p., drama development
Herb Weiss, v.p., syndication, eastern region
Jeffrey Weiss, v.p., business affairs

COMMUNICATIONS RESOURCES L.P.

45 Field Point Rd.
Greenwich, CT 06830
Phone: 203-629-1500
Steve Kahn, managing partner
Producer of cable programming.

COMMUNICREATIONS INC.

2130 S. Bellaire St.
Denver, CO 80222
Phone: 303-759-1155
Fax: 303-757-1832
Don Spencer, pres.
Anthony Pfau, v.p.
Chris Pfau, v.p., administration
Paul Anderson, audio dept.
Tom Virtue, mgr., video dept.
Full service production company for film, video & audio; editing suite; recording studios.

COMPRO PRODUCTIONS

2080 Peachtree Industrial Court
Suite 114
Atlanta, GA 30341
Phone: 404-455-1943
Nels A. Anderson, pres.
Kim A. Anderson, exec. v.p.
Steve Brinson, producer
Robert M. Callner, dir., mktg. & sales
Full-service company specializing in film & video production for business & broadcast communications; soundstage, film & video editing suites & 24-track audio recording studio.

COMTEL VIDEO SERVICES INC.

411 Airport Blvd.
Suite 103
Burlingame, CA 94010-2001
Phone: 415-579-1123
Fax: 415-579-1203
Robert C. Beggs, pres.
Videotape duplication & film to tape transfers; international standards conversion; videotaped program feeds for offshore network affiliate stations & cable companies; air checks; satellite downlink.

Program Sources

CONOOR TELEVISION

26 Ole Musket Lane
Danbury, CT 06810
Phone: 203-743-0505
Jerome Infantino, pres.

CONSOLIDATED FILM INDUSTRIES

959 Seward St.
Hollywood, CA 90038
Phone: 213-960-7444
Telex: 06-74257
Tom Ellington, pres.
Jerry Virnig, v.p., mktg.
Laboratory facilities & services; title & optical;
videotape transfers.

CONSULATE GENERAL OF THE NETHERLANDS

Press and Cultural Section
One Rockefeller Plaza
11th Floor
New York, NY 10020
Phone: 212-246-1429
Telex: 640 805 NETHERL CG NYK
Adrien F. Tieleman, Consul General of the
Netherlands
Jan Hesseling, consul for press & cultural
affairs

CONTINENTAL FILM PRODUCTIONS CORP.

4420 Amnicola Hwy.
Box 5126
Chattanooga, TN 37406
Phone: 615-622-1193
Fax: 615-629-0853
James E. Webster, pres.
James L. Webster, exec. v.p.
Producer & distributor of audio-visual
presentations.

CONUS COMMUNICATIONS

3415 University Ave.
Minneapolis, MN 55414
Phone: 612-642-4645
TWX: 910-563-3598
Stanley S. Hubbard, pres.
Charles H. Dutcher III, v.p. & gen. mgr.
Anita Klever, v.p. & dir., news service
Satellite news gathering cooperative of local
stations with portable or fixed Ku-band
satellite uplinks; space segment, satellite IFB
& PL, news coordination, daily story feeds,
breaking news, pooled coverage, Washington
bureau & live interconnects between member
stations; transponders on SBS-3 & K-2.

CONUS-TV DIRECT

1825 K St. NW
Suite 601
Washington, DC 20006-1351
Phone: 202-955-7370
Scott Goodfellow, v.p. & bureau chief
David Futrowsky, deputy bureau chief
News gathering & satellite transmission ser-
vices from Washington for local television
news programs.

COOGA MOOGA INC.

2600 W. Olive Ave.
No. 900
Burbank, CA 91505-4549
Phone: 213-274-0751

WILLIAM L. COOPER PRODUCTIONS INC.

230 Park Ave.
Suite 1523
New York, NY 10169
Phone: 212-963-1587
Kay Arnold, pres. & sales
Carolyn Kay Cooper, v.p., mktg.

Studio:

PARAMUS, NJ 07652: 34 Kramer Dr. Phone:
201-652-6037. Telex: 138-865.
Producer, consultant, film doctoring,
specialized editing, dubbing for motion pic-
tures, TV, cable & video cassettes.

CORAL PICTURES CORP.

6850 Coral Way
Suite 404
Miami, FL 33155
Phone: 305-661-8922
Fax: 305-665-7194
Telex: 441132 CORAL
Marcel Granier, pres. & chief exec. officer
Luis Guillermo Gonzalez, v.p.
Jose Manuel Pagani, exec. v.p. & gen. mgr.
Manolo Vidal, exec. v.p., international sales
Hank Guzik, domestic representative, western
division
Dick Ostrander, domestic representative,
eastern division
Alfredo Odorisio, international representative,
Argentina
Juan Jorge Jaecckel, international represen-
tative, Colombia
Wolner Camargo, international representative,
Brazil
Distributors of continuing dramas/television
novels, series, miniseries, feature films,
documentaries, entertainment & drama
specials, children's programming and varie-
ty shows.

CORELLI-JACOBS RECORDING INC.

25 W. 45th St.
New York, NY 10036
Phone: 212-382-0220
Fred M. Jacobs, pres.
Moe Goldstein, v.p.
John Lettis, v.p.
Andrew Jacobs, v.p.
Music library & sound effects specialist for
audio-visual & broadcast; classical music;
voice recording and mix studio.

CORI FILMS INTERNATIONAL

2049 Century Park East
Suite 1200
Los Angeles, CA 90067
Phone: 213-557-0173
Fax: 213-551-4974
Telex: 825 388
Marie Hoy, pres.
Lorri L. Longan, dir., administration &
servicing
Jeff Sanfilippo, mgr., international sales
Anne Garchinsky, accounts
Elizabeth A. Gray, publicity
Sales & service for films, cartoons & TV pro-
grams overseas.

CORSAIR PICTURES INC.

(Div. of United Artists Communications Inc.)
1740 Broadway
23rd Floor
New York, NY 10019
Phone: 212-262-4040
Fax: 212-262-9406
Frank Perry, pres. & chief exec. officer

Branch Office:

LOS ANGELES, CA 90025: 1640 S. Sepulveda
Blvd., Suite 216.

PIERRE COSSETTE PRODUCTIONS

8899 Beverly Blvd.
Suite 900
Los Angeles, CA 90048
Phone: 213-278-3366
Pierre Cossette, pres.
Jolin Cossette, development
Carolyn Machado, development
Gail Purse, development
David Silberg, development

COVENANT HOUSE

440 9th Ave.
New York, NY 10001
Phone: 212-330-0400
Syndicated documentaries.

THOMAS CRAVEN FILM CORP.

5 W. 19th St.
New York, NY 10011

Phone: 212-463-7190

Fax: 212-627-4761

Michael Craven, pres.
Ernest Barbieri, v.p., sales
Penelope Craven, v.p., administration
Willis Briley, production
Full service audio-visual producer—industrial,
training, educational, fund-raising, govern-
mental, business & informational films &
videotapes; commercials & public service an-
nouncements; motion picture shorts; foreign
language productions.

CRAWLEYS ANIMATION INC.

19 Fairmont Ave.
Ottawa, Ont. K1Y 1X4
Canada
Phone: 613-728-3513
W. H. Stevens Jr., pres.
David Grimes, v.p., planning & development
William O'Farrell, v.p., production services,
Crawley Films Ltd.
Derek Fower, gen. mgr.
Tamara Andruszkiewicz, gen. mgr., distribu-
tion & development
Rosie Lynn Dahdoh, publicist
Motion picture producers & distributors of
animated specials, series & features.

CREATIVE INTERNATIONAL ACTIVITIES LTO.

372 Central Park W
New York, NY 10025
Phone: 212-663-8944
Specials, documentaries, series & children's
programming.

CREATIVE PROGRAMMING INC.

30 E. 60th St.
Suite 804
New York, NY 10022
Phone: 212-688-9100
Fax: 212-355-6221
Peter Wild, chmn.
Producer of broadcast & cable TV film/tape
series & original home videos.

CRM/McGRAW-HILL

Box 641
Del Mar, CA 92014
Phone: 714-453-5000
Producer of film/tape spot commercials; pro-
ducer & distributor of industrial & educational
films; distributor of religious films, motion
picture shorts & foreign language films; sales
representative; TV rights.

JOHN CROWE PRODUCTIONS

10 Greenway Plaza
Houston, TX 77046
Phone: 713-627-9270
John T. Crowe, pres.
Dave Ernst, mgr., Dallas
Don Wilson, chief engineer

Branch Office:

IRVING, TX 75039: 6311 N. O'Conner Rd.,
Suite 102. Phone: 214-556-1816.
Mobile video production.

CROWN INTERNATIONAL PAY TELEVISION INC.

8701 Wilshire Blvd.
Beverly Hills, CA 90211
Phone: 213-657-6700
Mark Tenser, pres.
Albert Giles, sr. v.p.
Lynette A. Prucha, v.p., home video & pay TV
Scott Schwimer, v.p., business affairs
Producer & distributor of theatrical feature
films.

CRYSTAL PICTURES INC.

1560 Broadway
Suite 414
New York, NY 10036
Phone: 212-840-6181
Fax: 212-840-6182
Telex: 620852

Joshua Tager, pres.

Sidney Tager, gen. sales mgr.

Producer of film programs on order;
distributor of motion picture features, in-
dustrial & educational films, religious films,
motion picture shorts, foreign language films
& TV film/tape series; exporter of films; film
buyer; importer of films & TV film series; pro-
perties for lease; stock footage; sales
representative; TV rights; videocassettes.

CST ENTERTAINMENT

(Div. of Color Systems Technology Inc.)
711 5th Ave.
New York, NY 10022
Phone: 212-702-2815
Fax: 212-688-8738
Colin A. Chisholm, pres.
John Skouras, v.p., advertising, publicity &
promotion
Licenses theatrical films & TV series for
television, cable & home video.

CTV TELEVISION NETWORK

42 Charles St. E.
Toronto, Ont. M4Y 1T5
Canada
Phone: 416-928-6000
Fax: 416-928-0907
Telex: 06-22080

Murray Chercover, pres. & chief exec. officer
Peter N. Sisam, v.p., marketing
Alex Semeniuk, v.p., mktg. services
Joe Colson, v.p., engineering & operations
John Coleman, v.p., planning & development
Johnny Esaw, v.p., sports
Gail Morrell, v.p., communications
Tim Kotcheff, v.p., news, features & informa-
tion programming
Arthur Weinthal, v.p., entertainment
programming
Peter O'Neill, v.p., finance
Philip Wedge, v.p., programming
Gary Maavara, v.p., office of the president
Duncan Morrison, chief financial officer &
treas.

Branch Offices:

NEW YORK, NY 10020: Bolton Bcstg. Inter-
national Ltd., 163 E. 57th St., Suite 503.
Phone: 212-759-6767.

MONTREAL, QUE. H5A 1A9: 48 Farnham,
Place Bonaventure. Phone: 514-878-3135.

VANCOUVER, B.C. V6G 2Z9: 1500 W. Georgia
St., Suite 970. Phone: 604-669-1570.
Producer of newsreels; producer & distributor
of industrial & educational films & TV
film/tape series; news; stock footage; im-
porter of TV film series.

OAN CURTIS DISTRIBUTION CORP.

9911 W. Pico Blvd.
Los Angeles, CA 90035
Phone: 213-557-6910
Cable: DANCURT
Off-network specials; TV distribution.

CUSTOM FILMS/VIDEO INC.

11 Cob Dr.
Westport, CT 06880
Phone: 203-226-0300
Lester S. Becker, pres.
Producer of industrial & educational films,
film/tape spot commercials & film programs
on order; video recording facilities; film &
video editing.

CYCLE SAT

119 Willowglenn Dr.
Forest City, IA 50436
Phone: 515-582-6999
Fax: 515-582-6998
Richard D. Conner, chief exec. officer
Loren A. Swenson, chief operating officer
Richard H. Leet, dir., national sales
Mark Cooper, regional sales rep., SNG truck
scheduling

Distributes spot commercials & syndication on C-band & Ku-band; SNG Ku-band uplink trucks; production studios & edit suite; C-band & Ku-band earth station.

D & R ANIMATION

516 5th Ave.
Suite 507
New York, NY 10036
Phone: 212-370-9113
Ronald Fritz, pres.
Daniel Hunn, v.p.
Animation television & theater.

THE LLOYD DANIELS CORP.

Box 1196
Deerfield Beach, FL 33441
Phone: 305-428-8986
Kathy Israels

DAP TV ASSOCIATES

724 N. Westknoll Dr.
Suite 308
Los Angeles, CA 90069
Phone: 213-855-0941
Fax: 213-657-4879
Don Azars, exec. producer
Program/video development, production, sales & co-ventures; TV film/tape series; distributor of film programs on order; stock footage.

DAY OF DISCOVERY

(Radio Bible Class)
3000 Kraft Ave. SE
Grand Rapids, MI 49555
Phone: 616-942-6770
Richard DeHaan, chmn. of the board
Martin DeHaan, pres.
Producer & distributor of religious programs; distributor of TV film/tape series.

DELUXE LABORATORIES INC.

(Division of 20th Century-Fox Film Corp.)
1377 N. Serrano Ave.
Hollywood, CA 90027
Phone: 213-462-6171
Fax: 213-461-0608
Telex: 67-4345 (DELGEN-A LSA)
Burton Stone, pres.
Jerrold T. Brandt Jr., sr. v.p., mktg.
Complete film laboratory facilities & services; film-to-tape and other services.

HAL DENNIS PRODUCTIONS

6314 La Mirada Ave.
Hollywood, CA 90038
Phone: 213-467-7146
Harold J. Dennis, pres.
D. M. Hill, v.p.
K. C. Dennis, sales
Distributor of animation, motion picture features, industrial & educational films, religious films, motion picture shorts, film programs on order; editing services; post production equipment rental.

DESTINATION TELEVISION

One Mill St.
Chace Mill/East
Burlington, VT 05401
Phone: 802-864-3131
David Schaefer, pres.
Producer of travel videos for use in home VCRs. Assists in cable placements & publicity. Full service facility from scripting through mass duplication.

DEVILLIER-DONEGAN ENTERPRISES

1608 New Hampshire Ave. NW
Washington, DC 20009
Phone: 212-232-8200
Ron Devillier, pres.
Brian Donegan, exec. v.p.
Documentaries, specials, series & other TV programming.

DE WOLFE MUSIC LIBRARY INC.

25 W. 45th St.
New York, NY 10036
Phone: 212-382-0220
Fax: 212-382-0278
Fred Jacobs, pres.
Andrew Jacobs, v.p.
Mitchell Greenspan, v.p.
Marcie Jacobs, v.p.
Music library including recordings on compact disc; sound effects library; TV/radio commercials; cable shows; educational & corporate productions with full copyright protection; classical music catalog. (See also Corelli-Jacobs Recording Inc.)

DEXTER, DRYER & LAI

6140 Hollywood Blvd.
Hollywood, CA 90028
Phone: 213-462-6410
Fax: 213-469-1585
Jill Dexter, pres., exec. producer & sales
Ron Dexter, dir., cameraman
David Dryer, dir.
Brian Lai, dir., cameraman

Sales Representatives:

CHICAGO: Phone: 312-644-1256. Susan Cole.

NEW YORK: Phone: 212-529-6330. Fax: 212-254-7530. David Sussan.
TV commercial production.

JERRY DEXTER PRODUCTIONS INC.

139 S. Beverly Dr.
Suite 312
Beverly Hills, CA 90212
Phone: 818-766-2751
Fax: 818-766-1632
Telex: 298991 HAINTEL
Cable: TELEVISION
Producer of TV film/tape series.

JERRY DEXTER PROGRAM SYNDICATION

139 S. Beverly Dr.
Suite 312
Beverly Hills, CA 90212
Phone: 818-766-2751
Fax: 818-766-1632
Telex: 298 991 HA INTL
Jerry Dexter, pres.
Distributor of animation, motion picture features, TV film/tape series and specials. Australian distribution.

DIAMOND ARTISTS LTD.

9200 Sunset Blvd.
No. 909
Los Angeles, CA 90069
Phone: 213-278-8146
Abner J. (Abbey) Greshler, pres.
Guy Steiner, sales mgr.
Steve Greshler, asst. to pres.

Branch Office:

NEW YORK, NY 10019: 119 W. 57th St.
Phone: 212-247-3025. Camille Harris, dir.
Producer of film programs on order; producer & distributor of TV film/tape series & industrial & educational films; distributor of open-end film commercials (made for TV); artists representative; sales representative.

DIAMOND P

21130 Costanso
Woodland Hills, CA 91364
Phone: 818-702-9723
Pam Smith

DIGITAL IMAGES

651 Beacon St.
Boston, MA 02215
Phone: 617-267-6400
Cheryl Pirello Neeson
Producer of graphics & on-air animation.

DINER+ALLIED FILM & VIDEO SERVICES

620 3rd St.
San Francisco, CA 94107-1902
Phone: 415-777-1700
Fax: 415-957-1842
Roy E. Diner, v.p. & gen. mgr.
Scott Burnett, sales mgr.
Tina Liadis, customer service
16mm & 35mm lab services; film to tape; mass cassette duplication; standards conversion; macrovision; distribution services.

DISCOVERY PRODUCTIONS

315 Central Park W
No. 8E
New York, NY 10025
Phone: 212-752-7575
David Epstein, pres.
Rafael Epstein, v.p.
Norma Lesser, program development & sales
Producer of film/tape spot commercials, programs on order, TV film/tape series, industrial & educational subjects, newsreels, open-end film commercials (made for TV).

DIXIE ENTERTAINMENT PRODUCTIONS INC.

215 Long Beach Blvd.
Box 2
Long Beach, CA 90802
Phone: 213-491-0332
Raymond L. Jacobs, pres.
Gil Benzevi, exec. v.p.
Rudy Gerren, v.p.
Produces & distributes programs to television & cable including children's, action, sports, health, animation, science fiction & adventure. Production & post production.

DOMAIN TELEMEDIA

289 Main Place
Carol Stream, IL 60188
Phone: 312-668-5300
Eric Thurman, pres.
Video production & editing facilities.

DOW JONES NEWS SERVICES

200 Liberty St.
New York, NY 10281
Phone: 212-416-2420
Robert Neil Williams, national sales dir.
Business & financial news reporting via newsprinters & CRT display devices throughout each business day.

DREW ASSOCIATES INC.

575 Madison Ave.
Suite 1006
New York, NY 10022
Phone: 212-605-0225
Fax: 914-277-5567
Robert L. Drew, pres.
Anne Drew, v.p.

Branch Office:

SOMERS, NY 10589: Edit Center, Butler Hill Rd. Phone: 914-277-4100.
Producer of public affairs & entertainment documentaries, client films & corporate video newsletters.

DU ART VIDEO

(Div. Du Art Film Laboratories Inc.)
245 W. 55th St.
New York, NY 10019
Phone: 212-757-4580
Telex: 640 253 DU ART NYK
Robert M. Smith, pres.
Timothy J. Spitzer, gen. mgr. & sales
Videotape post-production facility & film laboratory; video editing; tape duplication; film-to-tape & tape-to-film transfers, 16mm & 35mm processing & printing.

DUBIE-DO PRODUCTIONS INC.

One Laurie Dr.
Englewood Cliffs, NJ 07632
Phones: 212-765-4240; 201-568-4214

Richard S. Dubelman
Producer of film/tape spot commercials, film programs on order & industrial & educational films; distributor of motion picture features; film handlers; artists representative; recording facilities; studio facilities for rent; other services.

CAL DUNN STUDIOS INC.

Box 388670
Chicago, IL 60638-8670
Phone: 312-644-7600
Cal Dunn, v.p.
Television programming & TV commercials; corporate, medical & general presentations & information films.

MICHAEL DUNN PRODUCTIONS

2920 Orange Brace Rd.
Riverwoods, IL 60015
Phone: 312-940-0150
Michael Dunn, pres.
Production of motion pictures & videotape.

THE DURAFILM CO.

137 N. La Brea Ave.
Hollywood, CA 90036
Phone: 213-936-1156
Madelon Cohen, pres.
Lee Suparak, laboratory mgr.
Services, machinery, chemicals & editorial supplies to preserve, maintain & restore film, microfilm & video tape.

DYNOCOMM PRODUCTIONS

27285 Las Ramblas
Suite 130
Mission Viejo, CA 92691
Phone: 714-582-1834
Fax: 714-582-5693
Alan Gibby, pres.
Wayne Smith, v.p., production
Todd Udall, v.p., mktg.
Paul Jenner, producer & dir.
All phases of programming production & post-production; specializing in sports.

EARTHRISE ENTERTAINMENT INC.

1974 Broadway
Suite 200
New York, NY 10023
Phone: 212-724-3250
Robert G. McBride, pres.
Producer of motion picture features, industrial & educational films, motion picture shorts, TV film/tape series, film/tape spot commercials & film programs on order.

EBBETS FIELD PRODUCTIONS

Wykagyl Station
Box 42
New Rochelle, NY 10804
Phone: 914-636-1281
David Saperstein, pres.
Producer of feature & TV movies, film programs on order, TV film/tape series, industrial & educational films, religious films, slides, slide film commercials & theatrical shorts; other services.

EBONY/JET SHOWCASE

(Johnson Publishing Co. Inc.)
820 S. Michigan Ave.
Chicago, IL 60605
Phone: 312-322-9409
Fax: 312-322-0605
Telex: 25-4119
Linda Johnson Rice, pres.
Ozzie Bruno, v.p., TV sales & syndication
Producer & distributor of programming.

ECI MARKETING INC.

12 W. 27th St.
New York, NY 10001
Phone: 212-889-8802
Program inserts, talk shows & series.

Program Sources

ECUMEDIA NEWS

815 Second Ave.
New York, NY 10017
Phone: 212-682-3295
David Cassady, exec. dir.
Audio reports for radio: Voicers, actuals, commentary, movie & book reviews & features on the news of religion.

EDITEL-CHICAGO

(Div. of Scanline Communications Inc.)
301 E. Erie
Chicago, IL 60611
Phone: 312-440-2360
Fax: 312-440-1573
Robert Coleman, pres.
Suzanne Salvage, v.p.
FT color correction; editing; montage; audio suite; effects; animation design group; stage facility.

EDSTAN STUDIO WEST

321 W. 44th St.
New York, NY 10036
Phone: 212-489-1190
Fax: 212-265-9528
Bob West, pres.
Paul Land, v.p.
Computer graphics; screened & line conversions; full service photo lab. Specializing in slides for networks.

ED-VENTURE FILMS

1122 Calada St.
Los Angeles, CA 90023-3115
Phone: 213-261-1885
William E. Hines, pres.
Robert E. Hines, v.p.
Producer of film/tape spot commercials, film programs on order, industrial & educational films, open-end film commercials (made for TV), religious films & theatrical shorts; stock footage; media consultants; other services.

RALPH EDWARDS/STU BILLET PRODUCTIONS

1717 N. Highland Ave.
Los Angeles, CA 90028
Phone: 213-462-2212
James B. Pollock, v.p.
Producer/packager of network & syndicated TV shows.

ELECTRA PICTURES INC.

3 Dallas Communications Complex
LB 91
Irving, TX 75039-3510
Phone: 214-869-2462
Fax: 214-556-9526
Telex: 249626 LPX UR
I. Joseph Pope, pres.
Leeleen P. Childers, v.p., program development
David R. King, v.p., syndication & sales
Television programming distribution & sales.

BERT ELLIOTT SOUND INC.

2080 Peachtree Industrial Court
Suite 114
Atlanta, GA 30341
Phone: 404-452-1140
Bert Elliott, pres.
Margie Gorney, studio mgr.
Audio production; 24-track facility; original music for film, video & multi-image productions.

DON ELLIOTT PRODUCTIONS

15 Bridge Rd., Stonybrook
Weston, CT 06883
Phones: 203-226-4200; 212-679-5670
Doris Elliott, pres.
Dean Elliott, v.p.
Doranne Elliott, v.p., sales
Linda Kavaris, studio mgr.
Ellen Fagan, secy.
David Hart
Deodoro Perez

Music library & production; recording facilities; 24-track recording studio for rent.

ELLIS ENTERPRISES

1231 Yonge St.
Suite 201
Toronto, Ont. M4T 2T8
Canada
Phone: 416-924-2186
Fax: 416-924-6115
Telex: 06-22435 ENTERPRISE TOR
Ralph C. Ellis, chmn.
R. Stephen Ellis, pres.
Cathy J. Ellis, dir. of mktg.
TV program distributors in Canada for programs from outside of North America; distributors of Canadian TV programs for the international market.

EMERALD ENTERTAINMENT INC.

160 E. Grand Ave.
Chicago, IL 60611
Phone: 312-222-1200
Richard Grove, pres.

EMPIRE FILMS INC.

905 West End Ave.
New York, NY 10025
Phone: 212-663-1947
A. Joseph Handel, pres.
Distributor of motion picture features; importer of films; sales representative.

ENCYCLOPAEDIA BRITANNICA EDUCATIONAL CORP.

310 S. Michigan Ave.
Chicago, IL 60604
Phones: 312-321-7308; 800-621-3900
TWX: 910-221-5573
Joseph Elliott, pres.
James Burnette, v.p.
Producer & distributor of film & video materials for education, business & industry.

ENOKI FILMS USA INC.

4970 Odessa Ave.
Encino, CA 91436
Phone: 818-907-6503
Fax: 818-907-6506
Telex: 988883
Yoshi Enoki, pres.
Ricki Ames, v.p.
Production & distribution of children's animated series and feature films.

ENTERPRISES PRODUCTIONS INC.

421 S. Beverly Dr.
7th Floor
Beverly Hills, CA 90212
Phone: 213-286-0052
Fax: 213-286-9112
Jack H. Harris, pres.
Producer & distributor of theatrical feature films, theatrical shorts & stock footage; importer & exporter of films.

ENTERTAINMENT NETWORK

11111 Santa Monica Blvd.
Suite 1210
Los Angeles, CA 90025
Phone: 213-478-1266

ENTERTAINMENT PROGRAMMING SERVICES LTD.

(Astral TV Films/20th Century-Fox TV/Columbia Pictures TV)
720 King St. W
Suite 600
Toronto, Ont. M5V 2T3
Canada
Phone: 416-364-3894
Fax: 416-364-8565; 416-364-6192
Telex: 06-22411
David W. Jackson, pres.
Howard Slutskan, dir., national sales
Vanda M. Macura, dir., client services & pay TV sales

Branch Office:

MONTREAL, QUE. H4N 2G5: 175 Montpelier Blvd. Phone: 514-748-1348. Telex: 05-826734. Fax: 514-748-1348. Michelle Raymond, v.p., French-Canadian market sales
Distributor of programming to Canadian commercial & pay TV.

ENVOY PRODUCTIONS INC.

2185 Hampton Ave.
St. Louis, MO 63139-2983
Phones: 314-647-4900; 800-752-9636
Fax: 314-647-6923
Telex: 590083
Cable: LULALE
William Jackson, mgr., media sales & promotion
Linda Hirschbuehler, account exec., international TV sales
Sandi Clement, account exec., domestic TV syndication
Producer, distributor & syndicator of religious TV series & specials; producer & distributor of foreign language TV series & specials; videocassettes; radio; syndicated religious, country rock; Spanish programming.

THE E. O. CORP.

Box 184
Shelby, NC 28150
Phone: 704-482-0611
Earl Owensby, pres.
Gene Blackburn, v.p.
Linda Comer, secy.
Mike Putnam, sales mgr.
Motion picture production facilities.

THE EPISCOPAL RADIO-TV FOUNDATION

3379 Peachtree Rd. NE
Atlanta, GA 30326
Phone: 404-233-5419
Harold B. Robinson, chmn.
TV & radio programming; audio & video cassettes.

ESSENCE TELEVISION PRODUCTIONS INC.

1500 Broadway
6th Floor
New York, NY 10036
Phone: 212-642-0600
Clarence O. Smith, pres. & sales mgr.
Ray Horn, syndicator
Producer & distributor of syndicated TV programs.

EUE/SCREEN GEMS

222 E. 44th St.
New York, NY 10017
Phone: 212-867-4030
Fax: 212-867-4503
George Cooney, chief exec. officer
Jay Kenny, exec. v.p. & gen. mgr.
Nick Bavaro, v.p. & dir. of operations
John Clarke, v.p., finance
Lee Davis, exec. producer
Stephen J. Gould, v.p. & dir., mktg.
Thorpe Shuttleworth, v.p., legal affairs
David Elliot, dir.
Mike Elliot, dir.
Leland Smith, dir.
Mickey Trenner, dir.

West Coast Div.:

BEVERLY HILLS, CA 90212: 150 El Camino Dr. Phone: 213-275-5936. Cathy Pogoda, sales

Midwest Div.:

CHICAGO, IL 60614: 22 W. Erie. Phone: 312-915-0305. Wynn Zelen, sales
Full service video and film production including six sound stages in New York with lighting and grip equipment, prop room, camera room, casting stage, 35mm & 16mm projection rooms and conference rooms.

EURAMCO INTERNATIONAL INC.

9430 W. Washington Blvd.
Suite One
Culver City, CA 90230
Phone: 213-204-4801
Fax: 213-204-0447
Telex: 704514 ROMANOGP UD
Raffaele Renato Romano, pres.
Alice Campbell Romano, v.p.
Rochelle Torres, exec. assistant
International film distributor.

EUROPEAN TELEVISION INC.

316 W. 75th St.
New York, NY 10023
Phone: 212-874-3333
Timothy D. McInerney
John Musilli
Stephan Chodorov
Jochen G. Balan
Robert Shofly
Jayne Clement
Europe Tonight & Europe Specials; news & special features to & from Europe.

EXCEL TELEMEDIA INTERNATIONAL CORP.

745 Fifth Ave.
Suite 1516
New York, NY 10151-0077
Phone: 212-371-7333
Ken Israel, pres.
Joan Israel, v.p.
Allen G. Hart, v.p.
Tom Thuman, sales
Bill Seymour, sales
Rita Leone, Canadian sales

Sales Office:

ENGLAND: SR Programs International, 98 Mount St., London, W1Y 5HE. Phone: 441-409-2764. Fax: 01-629-1696. Steve Roberts, foreign sales; Stanley Darer, foreign sales; Susan Darer, foreign sales
Worldwide producers & distributors of feature films, series & specials to the electronic media.

EXPANDED ENTERTAINMENT

2222 S. Barrington Ave.
Los Angeles, CA 90064
Phone: 213-473-6701
Fax: 213-477-3066
Terry Thoren, pres.
Distributor of short films.

EYE CONTACT INC.

1435 Center St.
Oakland, CA 94607
Phone: 415-836-1180
Fax: 415-835-1314
Carla Itzkowich, pres.
Norma Armon, v.p.
Production & translation of television programming into foreign languages.

E.Y.R. PROGRAMS INC.

130 W. 42nd St.
Room 652
New York, NY 10036
Phone: 212-575-9566
Charles Salzman, pres.
Feature film programming.

JERRY FAIRBANKS PRODUCTIONS

Box 50553
Santa Barbara, CA 93150
Phone: 805-969-7001
Jerry Fairbanks, exec. producer
Producer & distributor of motion picture features & shorts, industrial & educational films, theatrical shorts; stock footage; exporter of films.

FAITH FOR TODAY

1100 Rancho Conejo Blvd.
Newbury Park, CA 91320
Phone: 805-373-7700
Fax: 805-373-7701

Daniel G. Matthews, exec. producer/director
Half-hour Christian magazine format television and video products.

FAMILY FILMS

3558 S. Jefferson Ave.
St. Louis, MO 63118
Phone: 314-664-7000
John Gerber, pres.
Peter Wille, exec. dir.
Robert Garmatz, mktg.
Producer & distributor of 16mm religious films & videos.

FAMILY GUIDE NETWORK

Fox Pavilion
Suite A-1
Jenkintown, PA 19046
Phone: 215-887-7010
Distributor of 30-minute direct response programming.

FAMILY THEATER INC.

7201 Sunset Blvd.
Hollywood, CA 90046
Phone: 213-874-6633
Patrick Payton C.S.C., pres.
Patricia Purcell, asst. mgr.
Dennis Roverato, mgr., administration
Austin Peterson, consultant
Nicholas Royce, distribution coordinator
Producer & distributor of religious films.

F. A. P. VIDEOD—See Fine Arts Productions

FARKAS FILMS INC.

385 Third Ave.
New York, NY 10016
Phone: 212-679-8212
Fay E. Robison, pres.
M. Finley, secy.-treas.
Studio facilities for rent.

FBC ENTERTAINMENT

(a division of Fox Bcstg. Co.)
1059 S. Hayworth
Los Angeles, CA 90035
Phone: 213-938-3153
Garth Ancier, pres.

FEATURES INTERNATIONAL

Box 64503
Virginia Beach, VA 23464
Phone: 804-523-0628
Fax: 804-523-9188
Stan Jeter, pres.
Steven Newton, v.p. & dir., sales
TV program & film production & distribution; media placement.

DON FEDDERSON PRODUCTIONS

16255 Ventura Blvd.
Suite 205
Encino, CA 91436
Phone: 818-986-3118
Don Fedderson, chmn.
Producer of TV film/tape series.

RICHARD FEINER & CO. INC.

230 Park Ave.
New York, NY 10169
Phone: 212-687-5444
Richard Feiner, pres.
Producer & distributor of TV film/tape series; distributor of motion picture features & shorts; exporter of films.

TONI FICALORA PRODUCTIONS

11 Janet Terrace
Irvington, NY 10533
Phone: 914-591-7344
Anthony Ficalora, pres.
John A. Ficalora, v.p. & exec. producer
Michael A. Ficalora, v.p.
Paul Anthony, production mgr.
Producer of film/tape spot commercials.

FILMACK STUDIOS

1327 S. Wabash Ave.
Chicago, IL 60605
Phone: 312-427-3395
Fax: 312-427-4866
Joseph R. Mack, pres.
Robert N. Mack, production mgr.
Producer of animation, motion graphic logo films & commercials, motion picture shorts, film/tape spot commercials, slides, slide films, theatrical shorts; transfers of slide shows & motion picture films to videotape, 1/2 VHS videotape duplication and product packaging.

FILM CORE

849 N. Seward St.
Hollywood, CA 90038
Phone: 213-463-4626
Steve McCoy, pres.
Charles Chuback, v.p.
Brenda Franks, supervisor
Film & video editing; print & tape distribution.

FILMFAIR

10900 Ventura Blvd.
Studio City, CA 91604
Phones: 213-877-3191; 818-766-9441
Fax: 818-766-8786
Gus Jekel, pres.
Ted Goetz, exec. v.p.
Joe Murray, dir.
Bonnie D'Andrea Jekel, producer
Anita Miller, producer
Cheryl Abood, producer
Michel DeMers, producer, educational
Eileen Kramer, sales

Branch Offices:

CHICAGO, IL 60610: 22 W. Hubbard. Phone: 312-822-9200. Joanne Bittman, exec. producer; Linton Suttner, dir.; Alton Brown, dir.; David Lamb, dir.; Jim Robinson, sales

NEW YORK, NY 10003: 101 Fifth Ave., 4th Floor. Phone: 212-807-6565. Dan Lundmark, exec. producer; Mike McNamara, dir.; Maggie Klein, sales
Producer of TV specials, music videos, film/tape spot commercials, industrial & educational films, cel animation, computer graphics & live action

FILMFAIR COMMUNICATIONS

10621 Magnolia Blvd.
North Hollywood, CA 91601
Phone: 818-985-0244
Fax: 818-766-8786
Telex: 910-499-2657
Michel DeMers, v.p. & gen. mgr.
Ethel Poirier, sales & mktg.
Distributor & producer of 16mm educational films & video programming (purchase or lease).

FILMLIFE INC./FORTRESS FILM DEPOSITORY

(The Fortress Film Depository)
The Film/Video Hospital
141 Moonachie Rd.
Moonachie, NJ 07074
Phone: 201-440-8500
John Natali, chmn.
Milton Miller, vice chmn.
Marvin A. Bernard, pres. & chief exec. officer
Siggi B. Wilzig, chmn., finance
Sheila N. Bernard, sr. v.p.-secy.
Paul Delplace, gen. mgr.
Russell Dupree, chief design engineer
Nelly Morales, technical supervisor
Russell Knapp, gen. counsel
Ben Harris, west coast sales dir.
Film rejuvenation, restoration, protection & preservation; film transfer to video; TV film storage, shipping & distribution worldwide; repair (scratch removal) syndicated film shows, features & home movies before & after videotape transfer; editing services;

commercial inspection & deletion; mounting, unmounting, conforming & cartridge loading & unloading; national & international booking service.

FILM OPTICALS INC.

144 E. 44th St.
New York, NY 10017
Phone: 212-697-4744
Andrew Delio, pres.
Phil Rosensweig, v.p.
Animation; optical effects.

FILMS AFIELD

Box 3022
Boise, ID 83703
Phone: 208-344-5145
Tom Hotchkiss, pres.
Coral Hotchkiss, v.p.
Michael Boerner, assoc. dir.
Specializing in overseas religious film production, theatrical & documentary, independent & contract. Maintains office in New Zealand.

FILMS FIVE INC.

42 Overlook Rd.
Great Neck, NY 11020
Phone: 516-487-5865
Walter Bergman, studio operations
Producer & distributor of film/tape spot commercials.

FILMS FOR EDUCATORS/FILMS FOR TELEVISION

420 E. 55th St.
Room 6U
New York, NY 10022
Phone: 212-486-6577
Rochelle Bebell, pres.
Harlan Bruce Bebell, exec. producer
Producer & distributor of animation, industrial & educational films, motion picture shorts, TV film/tape series, film programs on order; slides, slide film commercials, theatrical shorts & stock footage; laboratory facilities & services; properties for lease & sale.

FILMS INC.

(Div. of Public Media Inc.)
5547 N. Ravenswood Ave.
Chicago, IL 60640
Phone: 312-256-4730
TWX: 910-694-3521
Charles Benton, chmn.
Wendell Shackelford, pres. & chief exec. officer
Wes Monty, chief financial officer
Al Green, pres., entertainment div.
Mike Stickney, v.p., mktg. & administration
Gale Livengood, pres., educational div.
Ed Wakeham, v.p., operations & administration
Betty McClean, dir., TV sales
Distributor of motion picture features & shorts, industrial & educational films, newsreels, foreign language films & TV film/tape series.

FILMS OF INDIA

Box 48303
Los Angeles, CA 90048
Phone: 213-383-9217
R. M. Bagai, pres.
Distributor of motion picture features & shorts, industrial & educational films (lease or rent), religious films, foreign language films, TV film/tape series, documentaries, theatrical shorts & stock footage; importer of films; properties for lease.

FILM SERVICE CORP.

3487 West 2100 South
Suite 101
Salt Lake City, UT 84119
Phone: 801-973-3227
Richard V. Thiriot, gen. mgr.
Program consultants & film buyers.

FILMTREAT INTERNATIONAL CORP.

42-24 Orchard St.
Long Island City, NY 11101
Phone: 718-784-4040
Yar W. Mociuk, pres.
Sam Borodinsky, exec. v.p.
16mm, 35mm & 70mm film inspection, repair, rejuvenation, storage & distribution.

FILMWORLD TELEVISION INC.

685 Fifth Ave.
New York, NY 10022
Phone: 212-752-5050
Fax: 212-838-9642
Telex: 662468 FILMUW
Beverly Partridge, pres.
Alexander W. Kogan Jr., exec. v.p.
Deborah Dave, v.p.
Harold Warren, mgr., business affairs
Independent movie producer's sales agency. Corporate affiliates own various interests in over 200 feature films & distribute films theatrically in U.S. Products for theatrical & non-theatrical release, television, cable, satellite, video. Program syndication.

FINANCIAL NEWS NETWORK

6701 Center Dr. W
Los Angeles, CA 90045
Phone: 213-670-1100
Mike Wheeler, exec. v.p. & gen. mgr.
C. Steven Bolen, exec. v.p. & chief financial officer
Gil Faccio, sr. v.p., affiliate relations
Rick North, sr. v.p., ad sales
Tom Lucas, v.p., mktg.
John Morse, v.p., research

Other Bureaus:

CHICAGO, IL 60611: 435 N. Michigan Ave., Suite 915. Phone: 312-670-0255

NEW YORK, NY 10022: 320 Park Ave. Phone: 212-891-7300

Live financial & business news; stock market quotes, commodity news, general business news, interviews. Syndicated half-hour & hour financial wrap-up.

FIORE FILMS INC.

118 Mallory Ave.
Jersey City, NJ 07304
Phone: 201-432-4474
Albert A. Fiore, pres.
Producer of film/tape spot commercials, film programs on order, newsreels, slides and slide film commercials; producer & distributor of industrial & educational films; film handlers; sales representative; other services.

FIRST CHICAGO TELEMEDIA SERVICES

One First National Plaza
Suite 0393
Chicago, IL 60670-0393
Phone: 312-407-3461
Ted Prohov, mgr.
Non-broadcast video & audio communication development, production, post-production.

FIRST LIGHT PRODUCTIONS

1245 N. Graycroft Ave.
Madison, TN 37115
Phone: 315-865-1414
Mac Allen, pres.
Paula Cole, v.p.

FIRST TIME PRODUCTIONS INC.

4919 Scorpio Court
Bakersfield, CA 93309
Phone: 805-397-4509
Gene Demari

FISHING THE WEST

5484 S. E. International Way
Milwaukie, OR 97222
Phones: 503-654-0092; 800-523-0927
Fax: 503-656-0245
Larry Schoenborn, exec. producer

Program Sources

Lana Coon, dir., syndication
Craig Shreeve, dir., mktg.
Studio production facilities for TV commercials & video productions; TV series.

FLAGG FILMS INC.

Box 1107
Studio City, CA 91604
Phone: 213-985-5050
Don Flagg, pres.
Ethel Taylor, office mgr.
Producer of animation; film/tape spot commercials; film programs on order; TV film/tape series; open-end film commercials (made for TV); stock footage; producer & distributor of industrial & educational films.

FORMAN PRODUCTIONS INC.

1000 Clint Moore Rd.
Boca Raton, FL 33487
Phone: 407-994-9111
Fax: 407-241-0707
Scott J. Forman, pres.
Glenn A. Forman, v.p.
Kyle L. Campbell, producer & dir.
Patsy Norman, assoc. producer
Stuart Scoon, production asst. & editor
Bill Freeling, production asst.
Producer of motion picture & videotape programs & commercials, documentaries, music videos & business films. 3/4-inch editing suite, 3/4-inch & 1-inch tape to VHS & Beta duplication facilities.

FORMAT PRODUCTIONS

4253 Reyes Dr.
Tarzana, CA 91356
Phone: 818-987-2390
Herbert Klynn, pres.
Marvin Klynn, exec. v.p.
Producer of animation, motion picture features, open-end film commercials (made for TV), motion picture shorts, TV film/tape series, film/tape spot commercials, film programs on order & theatrical shorts.

FOUR STAR INTERNATIONAL INC.

(Four Star Entertainment Corp.)
2813 W. Alameda Ave.
Burbank, CA 91505-4455
Phone: 818-842-9016
Telex: 289309 Fourstar LSA
Cable: FOURSTARINT
Alfred Markim, chmn. & chief exec. officer
Jim Bullard, v.p., finance
Robert F. Neece, v.p., domestic sales
Kurt Gardner, dir., promotion
Producer & distributor of TV film/tape series & programs; distributor of motion picture features.

FOX/LORBER ASSOCIATES

432 Park Ave. South
New York, NY 10016
Phone: 212-686-6777
Fax: 212-685-2625
Telex: 425 730 FOXLOR
Richard Lorber, pres.
David M. Fox, chief exec. officer
Susan J. Margolin, v.p., North American theatrical & home video sales
Sheri Levine, v.p., business affairs
Robert Miller, mgr., syndicated sales, east coast
Paul Greifinger, mgr., syndicated sales, west coast, Los Angeles
Rena Ronson, dir., international sales & mktg.
David Linde, dir., international sales
Worldwide distributor of home video & television programming; national syndicators.

SANDY FRANK FILM SYNDICATION INC.

115 East 57th St.
Suite 1410
New York, NY 10022
Phone: 212-759-9199
Sandy Frank, pres.

FREBERG LTD.

8730 Sunset Blvd.
Suite 503
Los Angeles, CA 90069
Phone: 213-657-6550

FREEDOM SPORTS NETWORK

(Subsidiary of King Broadcasting Co.)
214 E. Cheyenne Mountain Blvd.
Colorado Springs, CO 80906
Phone: 719-540-0110
Fax: 719-579-0712
Ron DeLorenzo, pres.
John Gutman, v.p.
Pam DeBord, dir., affiliate relations
Carl Daikeler, regional mgr.
Doug Hacker, regional mgr.
Mark Zelenz, regional mgr.

Branch Office:

NEW YORK, NY 10016: 44 E. 32nd St., 9th Floor. Phone: 212-696-5461. Fax: 212-889-8092
Full service syndication, production and marketing.

FREMANTLE INTERNATIONAL INC./TALBOT TELEVISION LTD.

660 Madison Ave.
New York, NY 10021
Phone: 212-421-4530
Fax: 212-207-8357
Telex: 423459
Paul Talbot, pres.
David Champtaloup, sr. v.p.
Fannie Mack, treas.
Carol DeLuca, asst. to treas.
Josh Braun, v.p., global operations
Julie Zulueta-Corbo, v.p., Latin American sales & home video
Ellen Windemuth, v.p., acquisitions & co-productions
Dawn Skelton, publicity
Barbara Platoff, asst. to pres.

Branch Offices:

AUSTRALIA: Fremantle International Productions Pty. Ltd., 21 Charles St., St. Leonards

CANADA: 1650 Avenue Rd., Toronto, Ont.

ENGLAND: Talbot Television Ltd., Greendon House, 7C/D Bayham St., London, NW1 0EY.
Tony Gruner, chief exec. officer; Peter Baker, v.p., sales
Distributor of motion picture features & shorts, TV film/tape series & kinescope.

FRIES DISTRIBUTION CO.

6922 Hollywood Blvd.
Hollywood, CA 90028
Phone: 213-466-2266
Fax: 213-462-0881
Telex: 3781675 FDC
Charles W. Fries, chmn. & pres.
Ave Butensky, exec. v.p., domestic distribution
Tony Habeeb, sr. v.p., mktg. & promotion
Larry Friedrichs, exec. v.p., international
Peter Schmid, sr. v.p., mktg. & sales
Louis M. Wexner, v.p., advertising & promotion
Paula Fierman, v.p., international
Henry Seggerman, v.p., acquisitions
Tamara Morran, dir., distribution services
Don Golden, v.p., western regional sales
Tim Newman, v.p., midwestern region
Mike Murashko, eastern sales mgr.
Maria Veltre, dir., sales administration, international
Tony Lytle, dir., European operations
Tom Camarda, account exec.
Production, domestic & foreign distribution for theatrical, home video, TV & pay TV.

FUNNYWORLD PRODUCTIONS INC.

1040 N. McCadden Place
Hollywood, CA 90038
Phone: 213-464-7491

Jim Hawthorne
Linda Grinberg
Producer & distributor of TV film/tape series.

GANNETT PRODUCTION SERVICES/KUSA-TV

1089 Bannock St.
Box 5667
Denver, CO 80217
Phone: 303-893-4477
Fax: 303-825-1562
Tim Dietz, v.p., broadcast operations
Jim Berger, operations mgr.
Full service film/video production & post-production facility producing television commercials, documentaries, industrials & programming for commercial & cable television.

FRANK GARI PRODUCTIONS INC.

34 E. Putnam Ave.
Greenwich, CT 06830
Phone: 203-661-3970
Frank Gari, pres.
Henry Kavett, dir., mktg., IGC
Stuart Saginor, dir., advertising, IGC
Jack King, sales rep., King Communications, Boston
Ross Marr, dir., operations
Ron Frangipane, sr. producer
Daniel Baker, sr. producer
Christian Gari, producer
Kimberly Gari, operations
Lee Bush, sales rep., Cleveland

Branch Offices:

BOSTON, MA 02116: 20 Park Place, Suite 613. Phone: 617-350-0077.

KENILWORTH, NJ 07033: Box 555. Phone: 201-245-7600.

KIRTLAND, OH 44094: Phone: 216-292-5372.
Producer of station & network music themes & promotional campaigns; custom & syndicated compositions; creator of TV news identity packages; radio station music packages.

GATEWAY FILMS

Box A
Lansdale, PA 19446
Phone: 215-584-1893
A. Kenneth Curtis, gen. mgr.
Distributor of motion picture features, documentaries, religious films & TV film/tape series.

GAYLORD PRODUCTION CO.

66 Music Square W
Nashville, TN 37203
Phone: 615-327-0110
Fax: 615-320-7473
TWX: 592545
Jane D. Grams, v.p. & gen. mgr.
Production of syndicated, cable & network series.

GAYNES PRODUCTIONS LTD.

6918 Oporto Dr.
Hollywood, CA 90068
Phone: 213-874-6909
Lloyd H. Gaynes, exec. producer
Joyce Taylor, producer-writer
Kirsten Tellez, producer-writer
Producer of TV film/tape series.

GENESIS ENTERTAINMENT

5743 Corsa Ave.
Suite 216
Westlake Village, CA 91362
Phone: 818-706-6341
Fax: 818-707-0785
Gary Gannaway, chmn. & chief exec. officer
Wayne Lapoff, pres.
Betsy T. Green, exec. v.p., mktg.
J. Phillip Oldham, exec. v.p., domestic sales
Don Springer, sr. v.p., sales
Diane Galella, v.p., research

Jerry Weaver, v.p., sales
Stanley Sherman, v.p., sales
Grant Norlin, v.p., sales
Barry Wallach, regional sales mgr.
Rob Wussler, southeast sales mgr.
T. J. Kirby, account exec.

Research & Sales Office:

NEW YORK, NY 10017: 440 Lexington Ave., 13th Floor. Phone: 212-687-4840. Fax: 212-808-9805

Branch Office:

ATLANTA, GA 30305: 3155 Roswell Rd., Suite 330. Phone: 404-231-5334. Fax: 404-237-2859
Domestic & international TV distribution.

G. G. COMMUNICATIONS INC.

111 French Ave.
Braintree, MA 02184
Phone: 617-843-4860
Nicholas W. Russo, pres.
Rick Russo, v.p.
Producer of film programs on order & industrial & educational films; producer & distributor of TV film/tape series; distributor of motion picture features; foreign language films; exporter of films; importer of films & TV film series; other services.

GGP SPORTS

(Golden Gaters Productions)
400 Tamal Plaza
Corte Madera, CA 94925
Phone: 415-924-7500
Fax: 415-924-0264
Telex: 9103842025
Easylink: 62029144
David Peterson, pres.
Robert C. Horowitz, v.p. & gen. mgr.
Henry Schneidman, gen. sales mgr.
Barry Siegel, mgr., GGP Events
Jim Keever, ad sales
Craig Stanford, sponsor sales
Peggy Newell, station relations

Syndication Dept.:

Anna E. Owens, regional account mgr.
Leslie Lombre, station sales
Ad sales; television production & syndication; sports & entertainment packages; event promotions & full service video facility.

GILBERT ALTSCHUL PRODUCTIONS—

See The Altschul Group

GILSON INTERNATIONAL

9200 Sunset Blvd.
Suite 1005
Los Angeles, CA 90069
Phone: 213-274-1228
Ken Page, pres.
Series, movies & miniseries.

GLOBAL NEWS SERVICES

Box 64503
Virginia Beach, VA 23464
Phone: 804-523-0628
Fax: 804-523-9188
Lionel Williams, exec. dir.
Steven Newton, dir., sales
TV, radio, wire & satellite newsfeeds & programming from southern Africa.

GLOBAL VISION GROUP

550 Biltmore Way
9th Floor
Coral Gables, FL 33134
Phone: 305-442-3410
Fax: 305-447-1389
Telex: 441827 FINSERUI
Cesar O. Diaz, v.p.
International distributor of programming for television.

GLOBO TV NETWORK-BRAZIL

Rua Lopes Quintas, 303
Rio de Janeiro, 22460
Brazil
Phone: 55-21-529-2000
Fax: 55-21-294-2042

U.S. Office:

NEW YORK, NY 10022: Globo International,
909 Third Ave., 21st Floor. Phone:
212-754-0707. Felipe Rodriguez
Production & distribution of series & specials.

GOLD COAST COMMUNICATIONS INC.

2854 Colorado Ave.
Santa Monica, CA 90404
Phone: 213-453-3664

JEFF GOLD PRODUCTIONS INC.

13900 Panay Way, M319
Marina Del Rey, CA 90292
Phone: 213-827-9165
Jeff Gold, pres.
Walter Gold, v.p.
Full production services, both film and video.

GOLDEN TV

3716 Barnham Blvd.
Suite B-110
Los Angeles, CA 90068
Phone: 213-874-5400
Hal Golden, pres.

Branch Office:

NEW YORK, NY 10016: 245 E. 40th St.
Phone: 212-661-1337

GOLDEN WEST VIDEOTAPE

5800 Sunset Blvd.
Box 500
Hollywood, CA 90028
Phone: 213-460-5866
Don Patton, gen. mgr.
Studio facilities for rent; other services.

THE SAMUEL GOLDWYN TELEVISION CO.

10203 Santa Monica Blvd.
Suite 500
Los Angeles, CA 90067
Phone: 213-552-2255
Fax: 213-284-8493
Telex: 667348 GOLDSAM
Samuel Goldwyn Jr., chmn. & chief exec. officer
Meyer Gottlieb, pres. & chief operating officer
J. Michael Byrd, sr. v.p., operations
Norman Flicker, sr. v.p., business affairs
Hans Turner, v.p., controller
Dan Gelfand, v.p., advertising
Steve Rothenberg, v.p., theatrical sales
Tom Bodley, v.p., motion pictures & television facilities
Ann Dubinet, v.p., international sales
Anne Templeton, v.p., acquisitions
Leonie de Picciotto, v.p., publicity
Ray Solley, v.p., television development
Judy Levitow, national dir., 16mm sales
Tricia Conroy, media dir.
Nancy Lund, dir., administration
Jeffrey Levine, dir., development
Howard Cohen, dir., theatrical acquisitions
Lora Fox, dir., television acquisitions
Dave Zimmerman, mgr., advertising
Jill Jungheim, mgr., southern div. sales
Phoebe Peckos, mgr., western div. sales
Dawn Dubovsky, field operations mgr., publicity
Gil Wishnick, story editor
Laurel Bleadon, distribution services coordinator

TV Sales:

Richard H. Askin Jr., pres., television distribution
Jack Masters, v.p., ancillary & western sales
Steve Barbour, dir., southeast TV sales
John Barrett, dir., midwest TV sales
Gary Perchick, dir., northeast TV sales

Betsy Green, account exec.
Christie Hawks, acct. exec.
Lora Fox, dir., television acquisitions
Ron Breitstein, dir., research

Branch Offices:

LONDON, W1: St. George House, 14/17 Wells St., Phones: 01-437-0739; 437-0135. Telex: 262084 SGC UKG. Fax: 01-580-6520

NEW YORK, NY 10022: W. 57th St. Phone: 212-315-3030. Fax: 212-307-6051. Nancy Star, v.p., east coast development & acquisitions; Eamonn Bowles, mgr., eastern div. sales; Alan Lewis, mgr., midwestern div. sales
Syndicated movie packages, first-run programs.

GOMES LOEW INC.

217 E. 49th St.
New York, NY 10017
Phone: 212-593-9500
Fax: 212-593-9524
Dick Loew, dir.
George Gomes, dir.
Kate Hartley, sales & production
Producer of commercials for television.

DAN GOODMAN PRODUCTIONS INC.

2250 Deer Creek Trail
Deerfield Beach, FL 33442
Phone: 305-428-4413
Daniel R. Goodman, pres.
Carol Goodman, v.p.
Robert Goodman, secy.
Producer of film programs on order & theatrical shorts; distributor of motion picture features; TV film/tape series.

MARVIN GOODMAN ASSOCIATES

40 E. 62nd St.
New York, NY 10021
Phone: 212-688-3344
Telex: 237874
Marvin Goodman, pres.
Louise O. Prentiss, exec. asst.
Kenneth A. Silver, secy.-treas.
Distributor of motion picture features, foreign language films & TV film/tape series; exporter of films; importer of films & TV film series; sales representative.

MARK GOODSON PRODUCTIONS

375 Park Ave.
New York, NY 10152
Phone: 212-751-0600
Fax: 212-319-0013
Telex: 361-835
Mark Goodson
Giraud Chester, exec. v.p.
Gil Fates, v.p.
Jonathan Goodson, v.p.
Alan Sandler, v.p., finance
William Egan, v.p. & syndication operations mgr.
Howard Felsher, producer
Paul Alter, producer
Chester Feldman, producer
Diane Janaver, producer
Mimi O'Brian, producer
Pam Usdan, producer

Branch Office:

LOS ANGELES, CA 90036: 5750 Wilshire Blvd. Phone: 213-464-4300.
Produces live & syndicated shows.

GOSPEL FILMS INC.

Box 455
Muskegon, MI 49443-0455
Phone: 616-773-3361
Fax: 616-777-1847
Billy Zeoli, pres.
Don Craymer, asst. to the pres.
David R. Anderson, v.p., mktg.
J. R. Whitby, dir., distribution
Jack Kelly, dir., operations
Distributor of religious films and videos.

GOTHAM COMMUNICATIONS

420 E. 55th St.
Suite 7N
New York, NY 10022
Phone: 212-688-9309
Susan Wayne, pres.
Producer of film & tape programs for corporate/documentary & home video markets.

GOULD ENTERTAINMENT CORP.

101 W. 57th St.
Suite 12E
New York, NY 10019
Phone: 212-586-5760
Michael J. Gould, pres.
Distributor of animation, motion picture features & TV film/tape series; exporter of films; importer of films & TV film series; sales representative.

GOULDING-ELLIOTT GREYBAR PRODUCTIONS INC.

420 Lexington Ave.
Suite 2545
New York, NY 10017
Phone: 212-867-9014

G. P. SLIDE CO. INC.

2608 Sunset Blvd.
Houston, TX 77005
Phone: 713-667-9668
Producer of 35mm color slides.

GRANADA TELEVISION INTERNATIONAL LTD.

36 Golden Square
London W1R 4AH
England
Phone: 01-734-8080
Fax: 01-734-8080 ext. 2615 (day); 01-734-1479 (night)
Telex: 27937
Vivien Wallace, chief exec. officer
Stephanie Neville, acting head of sales

Branch Offices:

NEW YORK, NY 10017: 400 Madison Ave., Suite 1511. Phone: 212-753-3030 Telex: 62454UW. Fax: 212-753-2283. Leila Maw, dir.; Merry Mullings, sr. sales exec.; Sally Millwood, sales exec.

FRANCE: 18 rue Volney, Paris 75002. Phone: 331-4261-7910. Telex: GTANFRA 213008. Marisa Leccacorvi, sr. sales exec.

SHERRY GRANT ENTERPRISES INC.

17915 Ventura Blvd.
Suite 208
Encino, CA 91316
Phone: 818-705-2535
Sherry Grant, pres.
Rose Colasanti, sales dir.
Bill Moriarity, operations dir.
Production & distribution of short-form television programs and other special entertainment projects.

GRAY-SCHWARTZ ENTERPRISES INC.

Teleflex Div.
Box 9239
Calabasas, CA 91302
Phone: 818-702-9888
Marv Gray, pres.
Represents distributors and/or producers in TV syndication.

THE GREAT ENTERTAINMENT CO.

2170 Broadway
Suite 2275
New York, NY 10024
Phone: 212-787-6291

GREAT PLAINS NATIONAL INSTRUCTIONAL TELEVISION

University of Nebraska
Box 80669
Lincoln, NE 68501
Phones: 402-472-2007; 800-228-4630

Fax: 402-472-1785
Telex: 484340
Lee Rockwell, dir.
Stephen C. Lenzen, assoc. dir.
Richard L. Spence, information coordinator
Distributor of instructional TV series & singles to classrooms.

GREENE & DEWAR NEW WILDERNESS PRODUCTIONS

13376 Washington Blvd.
Suite 7
Los Angeles, CA 90066
Phone: 213-306-5748
Charles Greene, pres. & producer
Stephen Dewar, v.p. & producer

Administrative Canadian Office:

MARKHAM, ONT. L3P 5Y4: 14 Hallam Rd. Phone: 416-294-6333
Producer of TV film/tape series & industrial & educational films.

LARRY GREENE PRODUCTIONS INC.

1151 Sunset Hills Rd.
Los Angeles, CA 90069
Phone: 213-273-0643

THE ART GREENFIELD CO.

7461 Beverly Blvd.
Suite 405
Los Angeles, CA 90036
Phone: 213-939-1124
Art Greenfield, pres.
Robert Stelzer, sales dir.
Distributor of TV, cable TV & home video programming.

ABNER J. GRESHLER PRODUCTIONS INC.

9200 Sunset Blvd.
Suite 909
Los Angeles, CA 90069
Phone: 213-278-8146
Abner J. Greshler, pres.

Branch Office:

NEW YORK, NY 10019: 119 W. 57th St. Phone: 212-247-3025. Camille Harris, mgr. Producer & distributor of motion picture features, industrial & educational films & theatrical shorts; artists representative; film buyer; film handlers; importer of films & TV film series.

MERV GRIFFIN ENTERPRISES

(A unit of Columbia Pictures Entertainment Inc.)
1541 N. Vine St.
Hollywood, CA 90028
Phone: 213-461-4701
Merv Griffin, chmn.
Robert J. Murphy, pres.
Peter Barsocchini, v.p., motion pictures & films for television
Ray Sneath, v.p., games shows & variety

GRIFFITH & TEKUSHAN INC.

630 9th Ave.
No. 1000
New York, NY 10036
Phone: 212-246-0154
Fax: 212-581-4827
Greer G. Griffith, pres.
Mark Tekushan, v.p.
Alexandria Kuemmel, dir., operations
Michele Tedlis, production mgr.
Designs & produces animation packages, opens, promotions, tags, station IDs & logos.

SHERMAN GRINBERG FILM LIBRARIES INC.

1040 N. McCadden Place
Hollywood, CA 90038-2486
Phone: 213-464-7491
Telex: 269950 SGFL LA
Linda Grinberg, chmn. & chief exec. officer
Bill Brewington, librarian

Program Sources

Branch Office:

NEW YORK, NY 10036-3787: 630 Ninth Ave. Phone: 212-765-5170. Telex: 265823 SGFL NY. Bernard Chertok, pres.; Nancy Casey, head librarian. Stock & news film library.

GROUP ONE

2 Bryant St.
San Francisco, CA 94105-1690
Phone: 415-777-1112
Robert Gondell, exec. producer
Chris Blum, dir.
Scott Ewers, dir.
Laurence Grunberg, dir.
Marcus Stevens, dir.
Producer of TV commercials.

GROUP W PRODUCTIONS

3801 Barham Blvd.
One Lakeside Plaza
Los Angeles, CA 90068
Phones: 213-850-3800; 213-850-3846
Fax: 213-850-3889
Derk Zimmerman, pres. & chief exec. officer.
George E. Resing Jr., sr. v.p.
R. Kevin Tannehill, v.p., sales & mktg.
Tony Dwyer, v.p., domestic sales mgr.
Sam A. Cue, v.p., controller
Kim Schlotman, v.p., research & mktg.
Meryl Marshall, v.p., program affairs
Owen S. Simon, v.p., creative services
David Jacquemin, western region sales mgr.
Donald P. Spagnolia, dir., visual communications
Mary F. Fisher, dir., promotional media
Linda Magee, associate dir., development

Branch Offices:

ATLANTA, GA 30319: 1400 Lake Hearn Dr., Suite 306. Phone: 404-843-5520. Fax: 404-843-5778. Jeff Hoops, southeast div. mgr.

CHICAGO, IL 60611: 142 E. Ontario, Suite 1500. Phone: 312-454-6975. Fax: 312-454-6989. Brock Kruzic, central div. mgr.; Patricia Brown, midwest mgr., media sales

IRVING, TX 75039: 222 W. Las Colinas Blvd., Suite 535. Phone: 214-506-0777. Fax: 214-506-0774. Rick Shae, southwest region mgr.

NEW YORK, NY 10106: 888 Seventh Ave. Phone: 212-307-3000. Fax: 212-307-3184. Dan Cosgrove, sr. v.p., media sales; Peter Gimber, v.p., eastern region mgr.; Steve Parker, eastern div. mgr.; Glen Burnside, media sales mgr.; Rhonda Schulik, acct. executive

LDS ANGELES, CA 90068: 3801 Barham Blvd. Phone: 213-850-3800. Fax: 213-850-3889. Catherine Malatesta, west coast sales mgr.; Katherine Ratajczak, sales coordinator

Group W VideoServices (formerly TVSC):

PITTSBURGH, PA 15205: 310 Parkway View Dr. Phone: 412-747-4700. Fax: 412-747-4726. J. Michael Hudson, v.p., gen. mgr.; William Wuerch, v.p., sales; Dick Dreyfuss, sales rep. Television production & syndication; animation; videotape duplication & distribution; satellite transmission.

GTG

(GRANT TINKER/GANNETT ENTERTAINMENT)
9336 W. Washington Blvd.
Culver City, CA 90230
Phone: 213-836-5537
Grant Tinker, pres.
Stuart Erwin Jr., exec. v.p.
M. S. (Bud) Rukayser, sr. v.p.
Jay Sandrich, sr. v.p.
Richard Katz, v.p., business affairs
Jack Clements, v.p., production
Jane Hall, dir., program development

GTG Entertainment East:

NEW YORK, NY 10022: 150 E. 52nd St. Phone: 212-888-7830. Robert Jacobs, pres., GTG Marketing Television production company.

GUTMAN & GUTMAN INC.

230 Park Ave.
Room 1546A
New York, NY 10169
Phone: 212-682-5652
Leo A. Gutman, pres.
Distributor of TV series (film/tape) & motion picture features.

ALFRED HABER INC.

321 Commercial Ave.
Palisades Park, NJ 07650
Phone: 201-224-8000
Fax: 201-947-4500
Telex: 642816 AHABERINC PLPK
Alfred Haber, pres.
Robert Zimmerman, exec. v.p.
Domestic & international distributor of television programming on barter or cash basis.

HALLWAY PRODUCTIONS INC.

3807 Dickerson Rd.
Suite 208
Nashville, TN 37207
Phone: 615-860-0941
Charlie Dick, pres.
Greg Hall, v.p.
Mark Hall, secy.-treas.

ROBERT HALMI INC.

(Action Media Group)
150 East 58th St.
New York, NY 10155
Phone: 212-207-8355
J. C. Whitted

HANDEL FILM CORP.

8730 Sunset Blvd.
Los Angeles, CA 90069
Phone: 213-657-8990
Fax: 213-657-2746
Leo A. Handel, pres.
Peter Mertens, v.p.
Monroe Manning, secy.
Producer & distributor of motion picture features & industrial & educational films.

HANNA-BARBERA PRODUCTIONS INC.

3400 Cahuenga Blvd.
Hollywood, CA 90068
Phone: 213-851-5000
Joseph Barbera, pres.
Martyn Weinberg, chief operating officer
William Hanna, sr. v.p.
Raymond Rajewski, sr. v.p. & chief financial officer
Richard Sigler, v.p. & gen. mgr.
Sam Ewing, v.p., development
Bruce Johnson, v.p., special projects
Jeff Segal, v.p., creative affairs
Jayne Barbera, v.p., animation production
Iwao Takamoto, v.p., creative design
Donald Mirisch, v.p., business affairs & administration
Leslie Loll, v.p., mktg.
Animation & live action; producer & distributor of industrial & educational films; producer of TV film/tape series, film/tape spot commercials, film programs on order, slides, slide film commercials & theatrical shorts; recording facilities; other services.

LARRY HARMON PICTURES CORP.

650 N. Bronson Ave.
Hollywood, CA 90004
Phone: 213-463-2331
Fax: 213-463-7219
Telex: 194244 LARHAR LSA
Larry Harmon, pres.
Susan Breth, v.p., licensing & business affairs
Jerry Digney, v.p., mktg.

Branch Offices:

NEW YORK, NY 10019: 60 W. 57th St.

Tokyo, Barcelona, Paris, Rome, London, Buenos Aires, Melbourne, Munich, Rio de Janeiro
Production & distribution of children's programming.

HARMONY GOLD USA INC.

7655 Sunset Blvd.
Los Angeles, CA 90046-2700
Phone: 213-851-4900
Fax: 213-851-5599
Telex: 194131
Frank Agrama, pres. & chief exec. officer
Jim Mitchell, exec. v.p. & chief operating officer

Susan Christison, sr. v.p., merchandising, home video & pay TV
Paul Wischmeyer, v.p., domestic television
David La Follette, pres., international television sales
Norman Siderow, v.p., development
Heidi Wall, v.p., programming
Sheila Morris, v.p., mktg. services
Producer & distributor of animated programs & miniseries; music licensing; merchandising.

HARRISCOPE

10889 Wilshire Blvd.
Suite 1240
Los Angeles, CA 90024
Phone: 213-208-6118
Burt I. Harris, pres.
Distributor of motion picture shorts.

HARRIS-TUCHMAN PRODUCTIONS INC.

4293 Sarah St.
Burbank, CA 91505
Phone: 818-841-4100
Ralph G. Tuchman, pres.-gen. mgr.
Fran Harris, creative dir.
Producer of industrial & educational films, motion picture shorts, film/tape spot commercials, film programs on order, slides, slide film commercials & theatrical shorts; editing services.

THE HARTLEY FILM FOUNDATION INC.

59 Cat Rock Rd.
Cos Cob, CT 06807
Phone: 203-869-1818
Elda Hartley, pres.
David Bogner, v.p.
Producer & distributor of educational films.

CON HARTSOCK & CO.

1100 Glendon Ave.
Suite 945
Los Angeles, CA 90024
Phone: 213-208-6091
Fax: 213-208-1247
Telex: 650-330-2901
Con Hartsock, pres.
Joyce Killingsworth, operations mgr.
Distributor of motion picture features & TV film/tape series.

HBO STUDIO PRODUCTIONS

(Division of Home Box Office)
120A E. 23rd St.
New York, NY 10010
Phone: 212-512-7800
Telex: 6716256
Dominic Serio, pres.
Ralph Fumante, v.p.
Judith Glassman, dir., mktg. & studio production
Video production & post-production facility. See also listing under Pay TV & Satellite Services.

HEALTH TV CORP.

6605 Eleanor Ave.
Los Angeles, CA 90038
Phone: 412-216-1411
Jerome Lehman

HEARST METROTONE NEWS

235 E. 45th St.
New York, NY 10017
Phone: 212-682-7690
J. F. D'Angelo, pres.
Bruce L. Paisner, exec. v.p.
Charles Shutt, gen. mgr.
Producer & distributor of industrial & educational films, newsreels, TV film/tape series; producer of film/tape spot commercials and film programs on order.

HEART OF THE NATION

2525 N. Naomi St.
Burbank, CA 91504

HEMDALE FILM CORP.

1118 N. Wetherly Dr.
Los Angeles, CA 90069
Phone: 213-550-6894
Fax: 213-273-0937
Telex: 6831949
John Daly, chmn.
Derek Gibson, pres.
Steven Rothman, sr. v.p.
Terry Huestedt, exec. v.p.
Martin Rabinovitch, exec. v.p., mktg.
Kathy Morgan, exec. v.p., sales & mktg.
Rene Rousselet, v.p., finance
George Miller, dir., international sales & acquisitions
Ilyanne Morden, dir., foreign publicity
Andy Gruenberg, pres., Hemdale Releasing Corp.
Dick Miller, v.p., Hemdale Releasing Corp.
Producer & distributor of motion picture features & TV film/tape series; exporter & importer of films; sales representative; TV rights.

HEMINGWAY BROADCASTING CO.

Box 1023
Centerville, UT 84014
Phone: 801-298-4767
Mike Hemingway, pres.
Sports packages especially for LPTV stations.

HENSON INTERNATIONAL TELEVISION

2 Old Brewery Mews
Hampstead High St.
London NW3 1PZ
England
Phone: 01-435-7121
Children's & family series & specials.

FREDERICK HERBERTSON PRODUCTIONS LTD.

1625 N. Hudson
Chicago, IL 60614
Phone: 312-951-6874
Walter Leapart Jr., producer

HERITAGE ENTERTAINMENT INC.

7920 Sunset Blvd.
Suite 200
Los Angeles, CA 90046
Phone: 213-477-8100
Fax: 213-473-9314
Telex: 3710346
Arthur (Skip) Steloff, pres.
Robert Oppenheim, exec. v.p.
Robert M. Steloff, v.p., production
Alan Sacks, sr. v.p., creative affairs
Lindsey Dudevior, dir., domestic video & ancillary sales
David Hernandez, dir., media services
Edmund Goldstein, controller
Susan Williams, asst. to pres.
Leslie Pritchard, asst. to v.p., production
Susan Jensen, asst. controller
Producer & distributor of motion picture features & TV film/tape series; distributor of foreign language films & stock footage; exporter of films; film buyer; importer of films & TV film series; sales representative; TV rights.

HISTORICA CONSULTANCY

8/9 The Incline, Coalport
Telford Shropshire, TF8 7HR
England
Phone: 095-258-4043
Simon Taylor, research dir.
Historical consultants for documentary, drama & 3D design; service for all European countries; specialist sections for the United Kingdom, Germany & France, including on the spot research capabilities & translation service.

HK-TV INTERNATIONAL LTD.

No. 1 Leighton Rd.
Hong Kong

WERNER HLINKA

140 E. 39th St.
New York, NY 10019
Phone: 212-953-2244
Telex: 668638 (THT)
Bob Mander, v.p.-exec. producer
Sid Rothberg, production mgr.
Werner Hlinka, dir. & cameraman
Martin Bell, dir. & cameraman
Eddie Barnett, dir. & cameraman
Tony Cookson, dir.
Producer of TV commercials & videos.

HMS COMMUNICATIONS

850 Battery St.
San Francisco, CA 94111
Joseph Madrid

HOLLYWOOD NEWSREEL SYNOICATE INC.

(Subsidiary of Rick Spalla Video Productions)
1622 N. Gower St.
Hollywood, CA 90028
Phone: 213-469-7307
Rick Spalla, pres.
Jeff Spalla, v.p.
Film & videotape production facility.

HOLLYWOOD VAULTS INC.

742 N. Seward St.
Hollywood, CA 90038
Phone: 213-461-6464
Fax: 805-569-1657
David Wexler, pres.

Branch Office:

SANTA BARBARA, CA 93103-1948: 1780 Prospect Ave.
Temperature & humidity controlled, secure storage vaults for film, tape, computer & business records, with access 24 hours a day, 7 days a week.

HOLT, RINEHART AND WINSTON

383 Madison Ave.
New York, NY 10017
Phone: 212-688-9100

HOME SHOPPING NETWORK

1529 U.S. 19 South
Clearwater, FL 33546
Phone: 813-530-9455

RAYMOND HORN SYNOICATIONS

38 W. 32nd St.
Suite 1610
New York, NY 10001
Phone: 212-564-4144
Fax: 212-629-0697
Raymond Horn, pres.
Gloria Horn, sr. v.p.
Lou Miles, v.p., acquisitions & international sales
Michael Hannibal, v.p., sales
Chuck Wicker, v.p., administration
Bernie Schulman, v.p., East Coast syndication

Branch Office:

BEVERLY HILLS, CA 90211: 8200 Wilshire Blvd. Phone: 213-658-3008. Fax: 213-658-3047. Steve Saltman, v.p., syndication & legal affairs; Jesse Weatherby, v.p.,

syndication

Distributes weekly series & specials.

THOMAS HORTON ASSOCIATES

222 Sierra Rd.
Ojai, CA 93023
Phone: 805-646-7866
Telex: 510-6016103
Thomas F. Horton, pres.
Jean H. Garner, dir., mktg.
Producer of documentaries, specials & docudramas; distributor of foreign programming; U.S. & foreign rights.

HOWARD RADIO-TV PRODUCTIONS

3918 W. Estes Ave.
Lincolnwood, IL 60645
Phone: 312-674-2122
Bernard Howard, owner
Producer of animation, industrial & educational films (for specific sponsors), film/tape spot commercials & film programs on order; editing, directing & writing services.

THOMAS HOWE ASSOC. LTD.

1100 Homer St.
Vancouver, B.C. V6B 2X6
Canada
Phone: 604-687-4215
Fax: 604-688-8349
Thomas Howe, pres.
Documentaries & features.

H-R PRODUCTIONS INC.

159 W. 53rd St.
New York, NY 10019
Phone: 212-541-8015
Herbert Rosen, pres.
Producer & distributor of TV film/tape series; producer of film programs on order; music library.

HUGHES TELEVISION NETWORK INC.

260 Madison Ave.
New York, NY 10016
Phone: 212-684-7900
Fax: 212-684-7264
TWX: 710-581-3891
Joseph M. Cohen, chief exec. officer
John A. Tagliaferro, pres.
Lonnie Guida, sr. v.p., chief financial officer
William Hyland, sr. v.p., business affairs
J. Gordon Bridge, v.p., communications services mgr.
John Lydon, v.p. & gen. mgr.
Specializes in providing syndicated programming, radio & TV originations & transmission facilities to the communications industry. Encryption services.

ICM ARTISTS LTD.

40 W. 57th St.
New York, NY 10019
Phone: 212-556-5600
Telex: 645054
Cable: ICMARTISTS
Lee Lamont, pres. (212-556-6814)
Stewart J. Warkow, exec. v.p. & dir., conductors div. (212-556-6875)
Jenny Vogel, v.p. & mgr., artists & conductors (212-556-5710)
Byron Gustafson, v.p. & dir., touring div. (212-556-6867)
Tony Russo, v.p. & dir., vocal div. (212-556-5775)
Richard Corrado, mgr., artists (212-556-6871)
Leonard Stein, gen. mgr., touring div. (212-556-6806)
Mary Pat Buerkle, mgr., program & travel (212-556-6895)
Susan Schiffer, mgr., publicity (212-556-6893)
Artists representative.

I.O.O.H.

124 Rue La Boetie
Paris 75008
France

IMAGICOM PRODUCTIONS INC.

31704 Broad Beach Rd.
Malibu, CA 90265-2619
Paul A. Fusco, pres.
Linda Fusco, v.p.
John Lovelady, exec. producer
Robert Fappiano, assoc. producer
Provides creative services for film, TV series, cable TV, industrial & educational materials; specializes in puppets.

IMPACT PRESENTATIONS

44 Surf Dr.
St. Augustine, FL 32084
Bradford Greene
Producers of industrial marketing & training presentations on film & video.

INDEPENDENT EXCHANGE NEWS ASSN. INC.

WPIX Inc.
11 WPIX Plaza
New York, NY 10021
Phone: 212-210-2430
Nightly electronic news service.

INDEPENDENT NETWORK INC.

11150 W. Olympic Blvd.
Los Angeles, CA 90064
Phone: 213-479-6755
Sy Samuels, exec. v.p., special projects

INNOVATIVE PRODUCTIONS INC.

2302 Parklake Dr.
Suite 345
Atlanta, GA 30345
Phone: 404-934-7890

THE INSPIRATIONAL NETWORK

Charlotte, NC 28279
Phone: 704-542-6000
John McEntee, mktg. dir.
Cardin Hesselton, mgr., satellite programming
Jim Bell, affiliate dir.
Producer of The Inspirational Network, 24-hr. programming offering multi-denominational variety in stereo to cable systems & TV stations; family programming.

THE INSTITUTE FOR REHABILITATION & RESEARCH

Division of Education
1333 Moursund
Houston, TX 77030
Phone: 713-797-5940
Distributor of industrial & educational films.

INTERAMA INC.

301 W. 53rd St.
Suite 19E
New York, NY 10019
Phone: 212-977-4830

INTERCONTINENTAL RELEASING CORP.

10351 Santa Monica Blvd.
Suite 410
Los Angeles, CA 90025
Phone: 213-552-3800
Fax: 213-556-3821
Telex: 696110
Sandy Cobe, pres.
Sharyon R. Cobe, exec. v.p.
Richard Casares, sr. v.p., corporate development
Stefani N. Deoul, sr. v.p., production & development
Carole De Los Santos, v.p., sales
Motion picture production & distribution in domestic & foreign markets.

INTERCONTINENTAL TELEVIDEO INC.

29 W. 38th St.
New York, NY 10018
Phone: 212-719-0202
Fax: 212-391-2993
Telex: 425262ICV
Gerald Citron, pres.
Nigel Toovey, v.p.

Standards conversion facility, videotape duplication in all formats, equipment sales, film transfer & satellite services.

INTER-GLOBAL COMMUNICATIONS

(Div. of Radio's Reliable Resources)
630 Park Lane
Philadelphia, PA 19144-3713
Phone: 215-849-3997
F. O. Pease, gen. mgr.
J. P. Morgan, film buyer
David Rosen, film consultant
A. E. Taylor, foreign mgr.
Film, tape & satellite transmission buying service.

INTER-GLOBAL NEWS

(div. of Radio's Reliable Resources)
630 Park Lane
2nd Floor
Philadelphia, PA 19144-3713
Phone: 215-849-3997
F. O. Pease, gen. mgr.
A. P. Taylor, foreign mgr.
A. E. Pease, office mgr.
J. K. Sperling, assoc.
Producer & distributor of newsreels; exporter of films; importer of TV film series; TV rights.

INTERMEDIA ARTS MINNESOTA

425 Ontario St. SE
Minneapolis, MN 55414
Phone: 612-627-4444
Tom Borrup, exec. dir.
Jane Minton, development dir.
Kathleen Maloney, mktg. dir.
Robert Gale, distribution dir.
Tom Davis, finance dir.
Neil Sieling, video curator
Jan Gilbert, music curator
Mason Riddle, visual & performance art curator
Bill Pallidino, services & facilities mgr.
Non-profit, contemporary media arts center offering education, production assistance, exhibition & distribution to independent artists in video, new music, experimental visual, performance & interdisciplinary.

INTERNATIONAL ADVERTISING SALES

432 Park Ave. S
New York, NY 10016
Phone: 212-685-6699

INTERNATIONAL BIBLE SOCIETY

144 Tices Lane
East Brunswick, NJ 08816
Phone: 201-238-5454

INTERNATIONAL BROADCAST SYSTEMS LTD.

100 Crescent Court
16th Floor
Dallas, TX 75201
Phone: 214-871-8100
Fax: 214-871-8101
Telex: 4630226 IBSTX
Earl L. Jones Jr., chief exec. officer
E. Al Mercado, chief financial officer
Ken Lamerias, v.p., sales
Vincent Turco, v.p., sales
Kim Manifold, program mgr.
Ronald Alexander, international sales rep., Middle East
Christine Cosse, international sale rep., French Territories

Branch Office:

WASHINGTON, DC 20036: 1229 19th St. NW. Phone: 202-429-2538. Fax: 202-429-4912. Telex: 4630226 IBSTX.
Distributor of television programming.

INTERNATIONAL HOME ENTERTAINMENT INC.

650 N. Bronson Ave.
Suite 250
Los Angeles, CA 90004
Phone: 213-460-4545

Program Sources

Fax: 213-663-2820
Telex: 188166

Robert Levinson, pres.
Sandra Levinson, v.p.
Deborah Scott, dir., sales
Jed Leland Jr., administrative asst.
Producer of motion picture features & TV film/tape series; artists representative.

INTERNATIONAL MEDIA ASSOCIATES

101 W. 57th St.
New York, NY 10019
Phone: 212-247-3760
Telex: 4971495 IMANYC
David T. Menair, pres.
Nina C. Berry, v.p.
Domestic and international distribution.

INTERNATIONAL PROGRAM CONSULTANTS INC.

200 E. 24th St.
New York, NY 10010
Phone: 212-685-4619
Fax: 212-213-6429
Telex: 237128 PINY
Russell J. Kagan, pres.
JoAnn Zumba, dir., operations
TV distribution and production.

INTERNATIONAL TELE-FILM ENTERPRISES LTD.

47 Densley Ave.
Toronto, Ont. M6M 5A8
Canada
Phone: 416-241-4483
Fax: 416-243-3287
Telex: 06-969590 IN TEL FLM TOR
Murray L. Sweigman, pres.
Steven Sweigman, v.p.
Stuart Grant, v.p., sales
Claus Hobe, mgr., TV sales
Film distributor.

INTERNATIONAL TELEVISION ENTERPRISES

420 Lexington Ave.
No. 608
New York, NY 10017
Phone: 212-210-8989
Fax: 212-210-8682
Telex: 420791 INTEL

INTERNATIONAL TELEVISION FILM DISTRIBUTING CO

6314 La Miranda Ave.
Hollywood, CA 90038
Phone: 213-467-7148
Harold J. Dennis, pres.
D. H. Hill, v.p.
Distributor of animation, motion picture features, motion picture shorts, theatrical shorts & TV productions.

INTERNATIONAL TREASURES

(Div. of Radio's Reliable Resources)
630 Park Lane, 2R
Philadelphia, PA 19144-3713
Phone: 215-849-3997
F. D. Pease, pres.
J. P. Sperling, sales mgr.
B. P. Weber, mgr., international mktg. & sales
Distributor of TV films/tapes; importer & exporter of films/tapes.

INTERSOUND

8746 Sunset Blvd.
Los Angeles, CA 90069
Phone: 213-652-3741
Fax: 213-854-7290
Telex: 798563 INTERSOUND INC.
Ahmed Agrama, pres.
Difet Agrama, chmn.
Kent Harrison Hayes, exec. v.p.
Garry Morris, dir., publicity/promotion
Recording studios, video post-production facilities, videotape editing, automatic dialogue replacement specialist.

IRIS FILMS INC.

155 W. 23rd St.
New York, NY 10011
Phone: 212-206-6400
Fax: 212-206-6408
Telex: 697-1610 IRIS
Morton Dubin, pres.
Jean Dubin, v.p.
Richard Avedon, dir.
John Bonano, dir.
Jay Dubin, dir.
Howard Guard, dir.
Hiro, dir.
Maxine Tabak, dir.
Linda Mevorach, dir.
Robert Longo, dir.
Stuart Maccloud, dir.
Marc Siegel, head of production
Sam Alexander, graphics, special effects
Producer of film/tape spot commercials, Pacific Data Images computer generated graphics, open-end film commercials (made for TV); music videos; feature & TV movie trailers & promotions.

ISRAEL FILM CENTRE

Ministry of Industry & Trade
30 Agron St.
Jerusalem
Israel
Govt. agency providing film production assistance in Israel.

ITALTOONS CORP.

32 W. 40th St.
New York, NY 10018
Phone: 212-730-0280
Animation, shorts & series.

ITC ENTERTAINMENT GROUP

12711 Ventura Blvd.
Studio City, CA 91604
Phones: 818-760-2110; 818-506-4148
Fax: 818-506-8189
TWX: 910-499-2182
Jerry Leider, chmn. & chief exec. officer
William Christopher Gorog, pres. & chief operating officer
Richard Colbert, sr. exec. v.p., domestic television
James P. Marrinan, sr. exec. v.p., international
Edward Gilbert, v.p., legal & business affairs
Lori Bardwil, mgr., advertising, promotion & publicity
Charlie Keys, v.p., western div. sales
John Herrin, v.p., southern div. sales mgr.
Reid Davis, sales mgr., midwestern div. sales
Donald Toye, sales mgr., eastern div. sales
Armando Nunez, exec. v.p., foreign sales

Branch Offices:

TORONTO, ONT. M4W 1A5: ITC Television/Cinema Distribution Inc., Manulife Center, 55 Bloor St. W., Suite 1203. Phone: 416-964-7795. Doralea Rosenberg, gen. mgr.

MONTRÉAL, QUE.: 1818 West rue Sherbrooke. Yordan Nicolav, agent
Producer & distributor of animation, motion picture features & TV film/tape series.

ITF/GAYLORD PRODUCTIONS

Two Greenwich Plaza
Greenwich, CT 06830

THE "IT IS WRITTEN" TELECAST

(Div. of Adventist Media Center)
1100 Rancho Conejo Blvd.
Newbury Park, CA 91320
Phone: 805-373-7733
Fax: 805-373-7701
Telex: 65-9245
Bob E. Jacobs, pres.
George E. Vandeman, speaker/leader
David L. Jones, producer-production mgr.
Martin Weber, asst. to the dir./speaker
David B. Smith, dir., public relations

Ruben Sanchez, dir., development
Royce C. Williams, field services
Producer & distributor of TV film/tape series.

IVANHOE COMMUNICATIONS INC.

401 S. Rosalind St.
Box 865, Suite 100
Orlando, FL 32801
Phone: 407-423-8045
Bette BonFleur, pres.
Producer and syndicator of television programs; medical programs.

RILEY JACKSON PRODUCTIONS

6353 Homewood Ave.
Hollywood, CA 90028
Phone: 213-464-4708
Riley Jackson, pres.
Distributor of motion picture features & foreign language films; producer of TV film/tape series; exporter & importer of films; recording facilities; other services.

HENRY JAFFE ENTERPRISES INC.

Sunset/Gower Studios
1420 N. Beachwood Dr.
Los Angeles, CA 90028
Phone: 213-466-3543

JANUS FILMS CO.

888 7th Ave.
Suite 401
New York, NY 10106
Phone: 212-753-7100
A. William J. Becker III, chmn.
Jonathan B. Turrell, managing dir.
Distributor of motion picture features & shorts, foreign language films, TV film/tape series & stock footage; film buyer; importer of films.

JAYAN FILM PRODUCTIONS

1245 Fowler St. NW
Atlanta, GA 30318
Phone: 404-876-7373
Fax: 404-885-9831
John E. Reichard, pres.
Jim Collins, dir.
Chris Gyoury, dir.
Annie Cabaniss, producer
Sarah Burmeister, producer
Vivian W. Jones, production mgr.
Larry Krantz, post-production mgr.
Full service film production & editorial; producer of film/tape spot commercials.

JAY INC.

204 E. 58th St.
New York, NY 10022
Phone: 212-223-0800
Ferdinand J. Smith III, pres.
Gregory W. Smith, v.p., sales mgr.
Animation; producers of film/tape series & commercials; industrial & educational films; custom music.

J.E.D. PRODUCTIONS CORP.

140 E. 56th St.
Suite 11 E
New York, NY 10022
Phone: 212-826-1221
Fax: 212-826-3129
Telex: 234134 JED UR
Cable: JEDFILM
Jackson E. Dube, pres.
Distributor of motion picture features & shorts, foreign language films & TV film/tape series; importer of films & TV film series; sales representative; TV rights.

JEFFERSON PILOT TELEPRODUCTIONS

One Julian Price Place
Charlotte, NC 28208
Phone: 704-374-3669
Fax: 704-374-3885
TWX: 910-380-3483
Ed Hull, gen. mgr.
Fred Boucherle, operations mgr.
Dan DuVall, sales

Roger Roebuck, dir., syndication
Mike Burg, dir., development
Jimmy Rayburn, exec. producer
Powell Kidd, dir., engineering
Production, distribution, promotion, sales & syndication of sports & entertainment programming. Mobile production facilities.

JERRY JEROME PRODUCTIONS INC.

68 Windsor Gate
North Hills, NY 11040
Phone: 516-627-1949
Music for commercials & films; producer of film/tape spot commercials; other services.

THE JEWISH CHAUTAUQUA SOCIETY

838 Fifth Ave.
New York, NY 10021
Phone: 212-570-0707
Carl J. Burkons, pres.
Richard D. Karfunkle, v.p.
Av Bondarin, exec. dir.
Producer & distributor of educational & religious films.

JMP VIDEOCONFERENCE GROUP

830 Third Ave.
New York, NY 10022
Phone: 212-758-8400
Bill Morton, pres.
Robert A. Bleyer, v.p.
Video production; other services.

GORDON JONES PROGRAMMING

2 Ledge Rd.
Scarborough, Ont. M1M 1H1
Canada
Phone: 416-267-1239
Telex: 06-22302
Gordon H. Jones, pres.
Independent Canadian program syndication.

JOSEPH JOSEPHSON

64-II 99th St.
Forest Hills, NY 11374
Phone: 718-459-5216
Film consultant & videotape coordinating services; distributor of industrial & educational films.

JOURNAL GRAPHICS INC.

267 Broadway
New York, NY 10007
Phone: 212-732-8552
Fax: 212-732-8802
Jim Smith, pres.
Jim Hoffman, v.p., finance
Norie Huddle, special projects
Transcription of TV programs.

JRD PRODUCTIONS

1222 16th Ave. S.
Box 121467
Nashville, TN 37212
Phone: 615-327-2532
Reg Dunlap, pres.
Sam Fuller, v.p., mktg.
Joyce Simmons, v.p., station sales
Jim Owen, account exec.
National & regional producer & syndicator of TV specials & series.

K & H PRODUCTIONS INC.

4141 Office Pkwy.
Dallas, TX 75204
Phone: 214-826-8952
R. K. Keltz, pres.
Tom Young, exec. v.p.
John Bronaugh, v.p.
Rick Micher, v.p.
Doyle Bohannon, sales rep.
Jim Polk, computer graphics/animation
Dan Keltz, audio-visual
Producer of film & audio-visuals for business, education & TV, specializing in animation (cel & computer), industrial & educational films, live-action film commercials, religious films, film/tape spot commercials, slides, slide film

commercials & theatrical shorts; properties for lease; recording facilities; studio facilities for rent; other services.

KAMEN AUDIO PRODUCTIONS INC.

701 Seventh Ave.
New York, NY 10036
Phone: 212-575-4660
Fax: 212-575-4799
Roy Kamen, pres.
Marina Kamen, v.p.

Audio recording services; music library, original music, sound effects, voice-over casting, radio production & direction, 24-track recording studio.

KATZ SPORTS

One Dag Hammarskjold Plaza
New York, NY 10017
Phone: 212-572-5500
Programming representatives.

ROBERT KEESHAN ASSOCIATES INC.

(Captain Kangaroo)
40 W. 57th St.
ICM 16th Floor
New York, NY 10019
Phones: 212-556-5714; 212-581-2512
Robert Keeshan, pres.
Ruth Manecke, producer
Producer of TV film/tape series; TV rights; personal appearances.

M. A. KEMPNER INC.

2151 W. Hillsboro Blvd.
Hillsboro Professional Bldg., No.110
Deerfield Beach, FL 33442
Phone: 305-360-7252
Fax: 305-360-7534
Marvin A. Kempner, pres.
Glenn A. Seger, v.p.
Hunt Brand, v.p., engineering
Automated telephone polling equipment, feature films, animation & electronic games for TV.

KILLIAM SHOWS INC.

6 E. 39th St.
New York, NY 10016
Phone: 212-679-8230
Paul Killiam, pres.
John Rogers, v.p.
Producer of open-end film commercials made for TV, TV film/tape series & spot commercials, film programs on order & theatrical shorts; distributor of motion picture features & shorts, producer & distributor of industrial & educational films, exporter of films; stock footage.

KINETIC DESIGN SYSTEMS LTD.

8201 E. Pacific Place
Suite 503
Denver, CO 80231
Phone: 303-750-5000
Dan Nussbeck, pres.
Ron Shaw, gen. mgr.
Rick Koch, dir., animation
Jim Pinigis, animator
Mark Shepard, editor
Eric Replinger, production technician
Video live-action & animation production, post-production & duplication.

KING FEATURES ENTERTAINMENT

235 E. 45th St.
New York, NY 10017
Phones: 212-455-4000; 800-526-5464
Fax: 212-983-6379
Telex: 236407; 422252
TWX: 710-581-2391
Bruce L. Paisner, chmn.
William E. Miller, pres.
Leonard R. Soglio, v.p., domestic sales
Samuel Gang, v.p., international sales
Melissa Wohl, dir., special market sales
Stacey Valenza, dir., mktg. services
Laurie Tritini, promotions mgr.

Branch Offices:

LOS ANGELES, CA: Phone: 818-889-2047.

ENGLAND: 18 Hanover St., London W1R 9HG. Phone: 01-408-1229. Telex: 266570.
Producer & distributor of feature films, made for TV movies, documentaries, animation & syndicated series.

KING PHOENIX ENTERTAINMENT INC.

310 N. San Vicente Blvd.
Suite 300
Los Angeles, CA 90048
Phone: 213-657-7502
Fax: 213-657-8408
Gerry Abrams, co-chmn.
Jerry Isenberg, co-chmn.
Judy Polone, pres.
Dick Ravin, v.p.
Marvin Katz, exec. v.p., business affairs & administration
Producer of television motion pictures and miniseries and TV pilots/series.

KING WORLD PRODUCTIONS

12400 Wilshire Blvd.
Suite 1200
West Los Angeles, CA 90025
Phone: 213-826-1108
Fax: 213-207-2179
Telex: 181051
Roger M. King, chmn.
Michael King, pres. & chief exec. officer
Sid Cohen, pres., domestic TV distribution
David Sifford, pres., King World Enterprises
Allison Kossow, v.p., public relations
Paul Power, research dir.

Branch Offices:

NEW YORK, NY 10019: 1700 Broadway.
Phone: 212-315-4000.

SHORT HILLS, NJ 07078: 830 Short Hills.
Phone: 201-376-1313.
Syndication of TV series.

KLEIN &

1111 S. Robertson Blvd.
Los Angeles, CA 90035
Phone: 213-278-5600
Bob Klein, pres.
Bruce Littlejohn, sr. v.p., production
James Jackson, sr. v.p., business affairs
Specialists in television & cable marketing, advertising & promotion; creators of complete custom campaigns including thematic concepts, music, animation & live action.

WALTER J. KLEIN CO. LTD.

6311 Carmel Rd.
Box 2087
Charlotte, NC 28247-2087
Phone: 704-542-1403
Fax: 704-542-0735
Walter J. Klein, chmn.
Richard A. Klein, pres.
Terry Losardo, v.p., production
David Jordan, v.p., administration
Betsy Klein, dir., print sales
Roxanne Mason, distribution dir.
Charles Shedd, dir.
Brady Brandwood, dir.
Salvatore Messina, dir.
Richard M. Callan, dir.
Jonathan Quade, dir.
David Sherwin, editorial dir.
Barbara Cade, computer dir.
Elizabeth Norkum, administration
Denise Joseph, administration
Beth Stephens, administration
Sandy Newton, administration
Mary Babcock, administration
John Edwards, administration
Kelly Ryan, production
Producer & marketer of sponsored films; editing, recording, mixing & projection services; animation, sound stage, music & storage facilities; commercial films/tapes.

KLUGE COMMUNICATIONS INC.

5350 W. Clinton Ave.
Milwaukee, WI 53223
Phone: 414-354-9490
Fax: 414-354-0320
Douglas Kluge, pres.
David D. Kluge, v.p., sales
Tami Varebrook, audio/video post-production coordinator
Full service video post-production facility, specializing in industry, promotion, broadcast & education; film-to-tape transfers, video duplication, audio recording with 2-, 8- & 16-track, audio sweetening, audio cassette duplication; quantity slide duplication.

K-PAY ENTERTAINMENT INC.

1855 Sunset Plaza Dr.
Los Angeles, CA 90069
Phone: 213-659-6361
Leonard Krane, pres.
Feature film distribution.

KREKLOW FILM & TELEVISION

245 S. Hwy. 101
Solana Beach, CA 92075
Phone: 619-943-8671
Peter Kreklow, pres.
Production & syndication.

KULTUR INTERNATIONAL FILMS INC.

121 Hwy. 36
West Long Branch, NJ 07764
Phone: 201-229-2343
Fax: 201-229-0066
Telex: 910-240-6144
Dennis Hedlund, pres.
Pearl Lee, chief exec. officer
John Donahue, chief financial officer
Ronald Davis, managing dir.
Johanna Kelly, east coast sales
Jim Wade, west coast sales
Lynne Zecca, business affairs
Performing arts home video distributor.

KUSHNER LOCKE CO. INC.

10850 Wilshire Blvd.
Ninth Floor
Los Angeles, CA 90024
Phone: 213-470-0400
Fax: 213-475-1902
Donald Kushner, co-chmn.
Peter Locke, co-chmn.
Producer & distributor of animation, motion picture features & TV film/tape series.

N. LEE LACY/ASSOCIATES

8446 Melrose Place
Los Angeles, CA 90069
Phone: 213-852-1414
Fax: 213-658-5853
Telex: 677324
N. Lee Lacy, chmn.
Benson Green, pres.
Barry Munchick, exec. v.p. & head of production
Marian Owens, exec. v.p., secy-treas. & controller
Kay Millet, v.p., production
Brian Mitchell, v.p., sales & mktg.
Film production including music videos, commercials, public service announcements.

THE LANDSBURG CO.

11811 W. Olympic Blvd.
Los Angeles, CA 90064
Phone: 213-478-7878
Fax: 213-477-7166
Telex: 182476 ALPLSA
Alan Landsburg, chmn.
Howard Lipstone, pres.
Kay Hoffman, exec. v.p.
Thomas Igner, controller
Victor Paddock, v.p., business affairs & general counsel
Jane Lipstone, v.p., publicity
Commercial film production; TV commercials, videos, public service announcements,

series, miniseries, documentaries & cable programming.

DON LANE PICTURES INC.

35 W. 45th St.
New York, NY 10036
Phone: 212-840-6355
Donald J. Lane, pres.
Sheva Scheingarten, producer & dir.
Carol Laufer, producer
Producer of films & videotapes for industry & business; specializing in medical & agricultural films.

LaROSE PRODUCTIONS LTD.

825 7th Ave.
New York, NY 10019
Phone: 212-541-7064
Lou LaRose, pres., dir. & cinematographer
Camille LaRose, v.p., sales
Terry Morelli, producer
Rick Lopes, sales
Louis Anthony LaRose, mgr., production
Film production.

LASER EDIT INC.

540 N. Hollywood Way
Burbank, CA 91505-4455
Phone: 818-842-0777
Fax: 818-566-9834
Bill Breshears Sr., pres. & chief exec. officer
Steve Mitchell, v.p.
Sue Coplin, dir., client services
Mea Abdullah, scheduling supervisor
Laser disc & videotape editing facilities; special effects laboratory.

THE LATHAM FOUNDATION

1826 Clement Ave.
Alameda, CA 94501-1397
Phone: 415-521-0920
Hugh H. Tebault, pres.
Wallace Jamie, v.p.
Richard L. Burns, dir., mktg. & development
Steve Nagy, exec. film producer
Producer & distributor of TV film/tape series; educational films & tapes; English & limited Spanish films & tapes.

LAUREL ENTERTAINMENT CORP.

928 Broadway
10th Floor
New York, NY 10010
Phone: 212-674-3800
Richard Rubinstein, pres.

ROBERT LAWRENCE ENTERPRISES

305 Madison Ave.
Suite 1146
New York, NY 10165
Phone: 212-996-2836
Producer of motion picture features, foreign language films, TV film/tape series & film programs on order; consulting, production, distribution & acquisition services.

LBS COMMUNICATIONS INC.

875 Third Ave.
New York, NY 10022
Phone: 212-418-3000
Telex: 71-423336
TWX: 310-423336
Henry Siegel, chmn. & pres.
Paul Siegel, pres., LBS Entertainment
Phil Howort, pres., Global Telecom
Michael Weiden, pres., TV Horizons
Tony Intelsano, exec. v.p., mktg. & research
Jon Nottingham, exec. v.p., LBS Distribution
Joseph Tirinato, exec. v.p., programming & development
Andrew Holtzman, sr. v.p., creative services

Branch Offices:

CHICAGO, IL 60611: 625 N. Michigan Ave., Suite 1200. Phone: 312-943-1717.

LOS ANGELES, CA 90069: 9220 Sunset Blvd., Suite 101-A. Phone: 213-859-1055

Program Sources

Multimedia company specializing in production & distribution to broadcast stations & cable systems; servicing the advertiser community; home video; international; theatrical ventures; direct marketing; merchandising & publishing.

LCA/HIGHGATE PICTURES

130 E. 59th St.
10th Floor
New York, NY 10022
Phone: 212-755-8600
Steven P. Maier, pres.
Helen Verno, sr. v.p., creative affairs
Producer & distributor of motion picture features, shorts & miniseries.

LEARN INCORPORATED

113 Gaither Dr.
Mount Laurel, NJ 08054-9987
Phone: 609-234-6100
Fax: 609-273-7766
Telex: 178102 LEARN
Bruce E. Corley, pres.
Bill Kelley, v.p., sales
Frank Harms, sr. mktg. dir.
Mark Giffen, mgr., mktg.
Self-learning educational programs on video & audio cassettes.

LEGACY PRODUCTIONS LTD.

8914 Footstep Court
Annandale, VA 22003-3866
Phone: 703-536-9000
Blake B. Stampler, pres.
Producers, manufacturers & distributors of broadcast materials, specializing in the manufacturing & distribution of public service spot announcements for radio & television; supplier for videotape duplications.

LeSEA BROADCASTING NETWORK

Box 50250
Indianapolis, IN 46250
Phone: 317-773-5050
Dr. Lester Sumrall, pres.
Peter Sumrall, v.p.
Jim Shaffer, gen. sales mgr.
David Streit, operations mgr.
Doug Garlinger, chief engineer
Producer of open-end tape commercials (made for TV), religious films, TV film/tape series & spot commercials; recording facilities; studio facilities for rent; post-production services.

GENE LESTER PRODUCTIONS

4918 Alcove Ave.
North Hollywood, CA 91607
Phone: 818-769-6160
Gene Lester, pres.
Nathalie Lester, v.p.
Caroline Harding, assoc. producer
Burt Wenland, assoc. producer
Production & post-production of films, TV programs, documentaries & specials; editing, titling & sound recording.

LE VAN ENTERPRISES INC.

203 N. Wabash Ave.
Chicago, IL 60601
Phones: 312-263-6319; 312-263-7991
Robert Lewandowski, pres.
Barbara Rozwadowski, asst. to pres.
Producer of radio & TV programs & commercials for Polish audiences.

LEVIN INTERNATIONAL PRODUCTIONS

15 Chesterfield Hill
London W1
England
Phone: 01-629-4545
John D. Levin, pres.

LEAR LEVIN PRODUCTIONS

16-A W. 88th St.
New York, NY 10024
Phone: 212-595-5526

Lear Levin, dir./cameraman
Leslie McNeil, exec. producer
Producer of TV commercials.

LEVINSON ENTERTAINMENT VENTURES INTERNATIONAL

(Division of Levinson EVI Inc.)
650 N. Bronson Ave.
Suite 250
Los Angeles, CA 90004
Phone: 213-460-4545
Fax: 213-663-2820
Telex: 188166
Robert S. Levinson, pres.
Sandra S. Levinson, v.p.
Jed Leland Jr., production supervisor
Grelun Landon, counsel
Deborah Scott, administrative asst.
Packaging of motion picture, TV, cable & video in worldwide market.

JACK LIEB PRODUCTIONS INC.

100 W. Erie St.
Chicago, IL 60610
Phone: 312-943-1440
Warren H. Lieb, pres.
Producer & distributor of industrial & educational films, newsreels, open-end film commercials (made for TV), religious films, TV film/tape series & spot commercials, film programs on order, slides, slide film commercials & theatrical shorts; interactive video-disc; other services.

LIFEPLANNING

8711 E. Pinnacle Peak Rd.
Suite 226
Scottsdale, AZ 85255
Phone: 602-585-9220
Robb E. Dalton, pres.
Kenneth Blair, v.p.
Roni Dalton, administrative asst.
Syndicated news, sales promotions.

LIGHTSCAPE PRODUCTIONS INC.

420 West 45th St.
4th Floor
New York, NY 10036
Phone: 212-757-0204
Jeffrey Poretsky, pres.
Janet Poretsky, v.p.
Tina Davis, production mgr.
Film & video production, concept to distribution; videotape editing & recording services.

LILAC PRODUCTIONS

4507 Auckland Ave.
North Hollywood, CA 91602
Phone: 818-506-5130
Nancy Malone, pres.
Linda Hope, v.p.
Producer of TV film/tape series.

HAL LINKER PRODUCTIONS

4021 Royal Oaks Place
Encino, CA 91436
Phone: 818-789-3308
Halla Linker, pres.
Jay Krosp, v.p.
Producer of TV travel/adventure series; industrial & educational films & stock footage.

LINSMAN FILM

6930 E. First St.
Scottsdale, AZ 85251
Phones: 602-949-9008; 212-517-2044 (New York)
Fax: 602-946-8809
Telex: 220883 TAUR
TWX: 710-581-5380 TPNYK
William D. Linsman, pres.
Paula Panich, v.p.
Marjorie Rosenman, Phoenix representative
Joan Colvin, accounts receivable
Producer of TV commercials & programs.

LIONHEART TELEVISION INTERNATIONAL

630 Fifth Ave.
Suite 2220
New York, NY 10111
Phone: 212-541-7342
Fax: 212-956-2399
Telex: 3710854
Jack Masters, pres.
Maq Jawed, v.p., administration & chief financial officer
Candace Carlisle, dir. of sales, eastern region
Julius Cain, dir. of sales, western region
Paul Hawes, dir., programming & promotion
Distributor of BBC programs in the United States; co-producer of television programs & documentary specials.

LOEBEL PRODUCTIONS

Precision Rd.
Danbury, CT 06810
Phone: 203-798-8754
Herbert Loebel, pres.
Alice Loebel, v.p.
John O'Neill, dir., writer
Patrick Irwin, producer
Producer of film/tape spot commercials, industrials & videos.

LONDON FILM PRODUCTIONS

1901 Ave. of the Stars
Suite 240
Los Angeles, CA 90069
Phone: 213-556-7915

LONDON TELEVISION SERVICE

Hercules Rd.
Hercules House
London SE1 7DU
England
Phone: 01-261-8592
Fax: 01-928-5037
Telex: 915444 COILDN G
Wyn Roberts, pres.
Sally Barret, v.p.
David Faulkner, sales exec., Americas, Middle East & Indian sub-continent
Jackie Huxley, sales exec., Europe, Far East, Caribbean & UK
Kelly Freeman, sales exec., Africa, Australia, Scandinavia & Pacific Basin
John Ridley, publicity mgr.
Producer & distributor of science, technology & educational series.

LONDON WEEKEND TELEVISION INTERNATIONAL

South Bank Television Centre
London SE1 9LT
England
Phone: 01-620-1620
Fax: 01-928-8476
Telex: 925620

Branch Office:

NEW YORK, NY 10110: 500 Fifth Ave. Phone: 212-869-1515. Fax: 212-869-3693

LOOK & CO.

170 Fifth Ave.
New York, NY 10010
Phone: 212-627-3500
Richard E. Look, partner
Jeanne Neary, partner
Marc Blatte, composer/producer
Donna Cicchetti
Brad Worrell
Original music & scoring for commercials.

LOS ANGELES TELEVISION

1028 White Knoll Dr.
Los Angeles, CA 90012
Phone: 213-250-3049
Telex: 251821 LATV UR
Guillermo Rodriguez, pres.
Teresa Medina, v.p.

Independent distributor of Spanish features & television programs for United States, Latin America, Asia & Europe.

LTM CORP. OF AMERICA

5450 N.W. 161st St.
Miami, FL 33014
Phones: 305-620-5224; 800-432-2132 (Florida only)
Fax: 305-620-8601
Beth Nardin, regional mgr.

Branch Office:

ORLANDO, FL 32824: 1509 Pine Ave. Phone: 305-859-0409.
Production facilities; sales & rental of LTM lighting.

DAVID LUCAS ASSOCIATES

320 W. 46th St.
New York, NY 10036
Phone: 212-581-3970
Commercial music production.

LYNDAL ENTERTAINMENT/LANCER DISTRIBUTORS

2337 Lemoine Ave.
Fort Lee, NJ 07024
Phone: 201-947-7111

MADISON PACIFIC INC.

Box 1412
Green Valley, AZ 85622
Phone: 602-625-4491
Robert W. Stabler, pres.
Clifford E. Enger, v.p.
Patricia A. Tracey, secy.-treas.
Motion picture film & videotape production.

MAGIC KEY—See Newhoff-Blumberg Inc.

MAGICCOM

4000 State Hwy. 55
Suite 605
Minneapolis, MN 55422
Phone: 612-521-0542
Fax: 612-521-0517
Daniel D. Witkowski, pres.
James Miller, production
Kristen Sheehan, public relations dir.
Producer & distributor of TV film/tape series & theatrical shorts; artists representative; importer of TV film series; TV rights; children's programming.

MAJESTIC ENTERTAINMENT INC.

217 W. Alameda Ave.
Suite 203
Burbank, CA 91502
Phone: 818-848-1368
Fax: 818-848-7934
Walter E. Baxter, pres.
Syndication including series, animation, documentaries & sports specials.

MAJOR LEAGUE BASEBALL PRODUCTIONS

1212 Ave. of the Americas
New York, NY 10036
Phone: 212-921-8100
Joe Podesta, chmn.
Jim Holland, pres.
Geoff Beinfante, v.p. & exec. producer
Terry Kassel, dir., media services
Peggy White, dir., station relations
Producer of film programs on order; producer & distributor of TV film/tape series; stock footage.

MANBECK PICTURES CORP.

3621 Wakonda Dr.
Des Moines, IA 50321
Phone: 515-285-8345
Earl Manbeck Jr., pres.
Bonnie Manbeck, v.p.
Ken Weldon, sales
Distributor of TV programs on videotapes.

M&M SYNOICATIONS

1000 Laurel Oak Corp. Center
Suite 108
Voorhees, NJ 08043
Phone: 609-784-1177
Fax: 609-346-2697
Michelle Pruy, pres.
Ed Krankowski, syndication sales
Producer & syndicator of television programming.

EDDY MANSON PRODUCTIONS INC./MARGERIE MUSIC CO.

7245 Hillside Ave.
No. 216
Los Angeles, CA 90046
Phone: 213-874-9318
Eddy Lawrence Manson, pres.
Paula Dome, v.p.
Music production for all media; music publishing; live shows & concerts.

MARATHON ENTERTAINMENT

12 West End Ave.
Fifth Floor
New York, NY 10023-7807
Phones: 212-397-7710; 212-397-8785
Fax: 212-397-2669
Alan Lubell, pres.
Producer of "Whodunit", 156 sports trivia inserts & annual World Series special.

MARATHON INTERNATIONAL PRODUCTIONS

211 E. 51th St.
New York, NY 10022
Phone: 212-688-1130
Telex: 840532 MARATELVIS NYK
Konstantin Kalsner, pres.
Martha Faberman, v.p.
Producer of newsreels, motion picture shorts, TV film/tape series, news film programs on order & theatrical shorts; producer & distributor of industrial & educational films.

MARINELAND OF FLORIDA INC.

Rte. 1
Box 122
St. Augustine, FL 32086
Phone: 904-471-1111
Bill Huck, publicity
Distributor of educational films & stock footage.

ALAN F. MARTIN

1776 Hovsons Blvd.
Toms River, NJ 08753
Phone: 201-255-4525
Distributor of religious films.

MARYKNOLL FATHERS & BROTHERS

(Catholic Foreign Mission Society)
Media Relations
Maryknoll, NY 10545
Phone: 914-941-7590
Donald J. Doherty, M. M., dir., media relations
Producer & distributor of educational films, religious films, documentary films/videos & TV tape series.

MASTER KEY—See Newhoff-Blumberg Inc.

MASTER MOTION PICTURE CO.

44 Piedmont St.
Boston, MA 02116
Phone: 617-426-3592
Editing, processing, recording, projection room & storage.

MAYSLES FILMS INC.

250 W. 54th St.
New York, NY 10019
Phone: 212-582-6050
Albert Maysles
Joseph Berlinger, dir., sales, commercials & corporate films
Tobin Hemmway, distribution mgr., documentaries & features

Production & distribution of documentaries; production of commercials & corporate films.

MCA TV

(Div. of MCA Inc.)
445 Park Ave.
New York, NY 10022
Phone: 212-759-7500
Fax: 212-644-3906
Telex: 127788
TWX: 710-581-550
Al Rush, chmn., MCA TV Group
Shelly Schwab, pres., MCA TV
Jim Kraus, sr. v.p., dir. of sales, off-network
David Brenner, sr. v.p., advertiser sales
Bobbi Fisher, sr. v.p., dir. of sales, first-run
Mort Slakoff, sr. v.p., creative services
Ken Arber, sr. v.p., program development
David Darley, v.p., syndication services
Fran Toll, v.p., TV distribution
Gerald Farrell, dir., research & development
Sara Rutenberg, v.p., legal & business affairs
Jeff Manoff, dir., advertiser sales, east
Steve Bradbury, dir., advertising & promotion
Sandy Tepelidis, operations mgr.
Georgia Scott, dir., station relations
Robert Raleigh, v.p., northeast area
Steve Rosenberg, eastern sales mgr.
Bill Vrbanc, v.p., syndication distribution
Pat Wells, mgr., off-network research
Jeff Suss, mgr., research

Branch Offices:

ATLANTA, GA 30308: 600 W. Peachtree St. NW, Suite 1480. Phone: 404-875-1133. Jeff McElheney, div. mgr., southeast area; Charlotte Sweet, southeast region mgr.

CHICAGO, IL 60611: 435 N. Michigan Ave. Phone: 312-337-1100. Paul Hoffman, v.p., midwest area; Dan Zilkin, dir., advertiser sales, midwest area; Chris Rovtar, central region mgr.; Dan MacKimm, account exec., central region

DALLAS, TX 75230: 12740 Hillcrest Rd., Suite 115. Phone: 214-386-6400. Tom Maples, v.p., southwest area; Steve Hackett, southwest regional mgr.

UNIVERSAL CITY, CA 91608: 100 Universal City Plaza. Phone: 818-777-1000. Fax: 818-777-8221. Richard Nailing, v.p., western area; Bill Trotter, western region mgr. Distributor of off-network features & series, first-run programming, advertiser-supported series, features & specials.

MCA TV INTERNATIONAL

100 Universal City Plaza, 500-8
Universal City, CA 91608
Phone: 818-777-4275
Fax: 818-777-6276
Telex: 67-7053 MUSICOR
TWX: 910-499-2679 UNIVERSAL CITY
Colin P. Davis, pres.
Peter Hughes, v.p., mktg.
Katarina Franz, mgr., promotion
Alberta Barte, mgr., product services

Foreign Offices:

AUSTRALIA: Universal House, Pelican & Poplar Sts., GPO Box 3175, Sydney. Phone: 267-9844/9032. Telex: 790-25687. Pal Cleary, v.p.

BRAZIL: Rua Said Alach, 305, Caixa Postal 1964, Sao Paulo. Phone: 884-0166. Telex: 391-1123206. Wanderly Fucciolo, v.p.

CANADA: MCA Bldg., 2450 Victoria Park Ave., Willowdale, Toronto, Ont. M2J 4A2. Phone: 416-491-3000. Telex: 610-49-5204. Ron Suter, mgr., sales

ENGLAND: One Hamilton Mews, London, W1. Phone: 01-491-4666. Telex: 299570. Roger Cordjohn, v.p.

FRANCE: 8 Rue La Boetie, 75008 Paris. Phone: 625-9780. Telex: 842-290801. Hendrik Van Daalen, v.p.; Roger Cordjohn, v.p.

JAPAN: Maison Hiramawa Bldg., 2-5-2, Hiramawa Cho, Chiyoda-ku, Tokyo, 102. Phone: 265-5726. Keinosuke Kuragaki, v.p.

LEBANON: Chahway Bldg., 2nd Floor, Mutran Attalah St., Box 16-6342, Achrafieh-Beirut. Phone: -336-533. Telex: 44645 MUSICO LE. Kamal Sayegh, v.p.

NETHERLANDS: Rijswijkstraat 175, Box 9258, Amsterdam W., 3. Michael Brodie, gen. mgr.

PUERTO RICO: Universal Pictures Corp. of Puerto Rico, Box 11308, San Juan 00910. Phone: 809-725-1353. Telex: 365-4383 Via WUI. Alfredo Lopez
International sales and distribution of Universal Television product and Universal Pictures feature films. Distribution for international television of TV film/tape series & theatrical motion pictures.

McCANN-ERICKSON INC.

485 Lexington Ave.
New York, NY 10017
Phone: 212-697-6000
Eugene A. DeWitt, exec. v.p., media services
Richard J. Busciglio, sr. v.p. & dir. broadcast/USA
Saul Cohen, v.p.-gen. mgr., national broadcast
Stephen E. Blum, v.p. & asst. gen. mgr./broadcast
Marc Goodman, v.p. & network account supervisor
Marie Skelly, v.p. & network account supervisor
Lenore Stewart, network account supervisor
Hadassa Gerber, sr. v.p. & dir., media information & new technologies (MINT)

Branch Office:

LOS ANGELES, CA 90048: 6420 Wilshire Blvd. Phone: 213-655-9420. John Rhone, TV program exec.

McDONNELL DOUGLAS CORP.

(Film & TV Communications)
3855 Lakewood Blvd.
Suite 36-16
Long Beach, CA 90845
Phone: 213-593-5511
Milton Moline, mgr.
Producer of foreign travel films, TV film/tape series & film/tape spot commercials; producer & distributor of news, film programs on order & stock footage; recording facilities; studio facilities for rent.

McGUANE STUDIO INC.

36 Horatio St.
New York, NY 10014
Phone: 212-463-7259
James P. McGuane, pres.
Amanda Ma, production mgr.
Full service production studio for commercials, industrials, short features, documentaries, music videos.

McLAUGHLIN, PIVEN, VOGEL MEDIA SERVICES

30 Wall St.
New York, NY 10005
Phone: 212-248-0750
Financial information television programming.

McM COMMUNICATIONS

23418 Blythe St.
West Hills, CA 91304
Phone: 818-347-4727
Linda McMann, pres.
Production, distribution & promotion services.

MEADOWLANE ENTERPRISES INC.

15201 Burbank Blvd.
Suite B
Van Nuys, CA 91401
Phones: 818-988-3830; 213-873-2716
Steve Allen, pres.
James D. Freeman, secy-treas.
24 TV specials "Meeting of Minds" for PBS network; 12 specials for Disney Channel.

MEDALLION TELEVISION ENTERPRISES INC.

8831 Sunset Blvd.
Suite 100
West Hollywood, CA 90069
Phone: 213-652-8100
Fax: 213-659-8512
Telex: 910-490-1139
John A. Ettlinger, pres.
Greta Ettlinger, v.p.
Ben Barry, international sales v.p.
Shanna Gray, operations mgr.
Film distributor, buyer & importer; program guides; videotape editing; broadcast equipment consultant.

THE MEDIA EXCHANGE INC.

T/A MED-SCENE
217 S. Payne St.
Alexandria, VA 22314
Phones: 703-548-7039; 800-633-7236
Thomas A. D'Onofrio, pres.
Karl R. Katterjohn, development
Film & video production, services & distribution.

MEDIA HOME ENTERTAINMENT INC.

5730 Buckingham Pkwy.
Culver City, CA 90230
Phone: 213-216-7900
Stephen Diener, chmn.
Peter Pirner, pres.
Henry Mandell, v.p., finance
Jere Hausfater, v.p., business & legal affairs
Carol Lee, v.p., creative services & advertising
Janice Whiffen, v.p., sales & mktg.
Jim Gullo, v.p., corp. communications
Bob Hardenbrook, art dir.
Therese Cavanaugh, personnel mgr.
Purchase film rights for videocassette distribution; manufacturer & distributor of videocassettes.

MEOIACAST TELEVISION ENTERTAINMENT LTD.

2350 E. Devon Ave.
Suite 250
Des Plaines, IL 60018
Phone: 312-298-1300
Fax: 312-298-4571
Thomas Edinger, pres.
Marsh Edinger, media dir.
Marikay Hegarty, mktg. coordinator
Ralph Polan, sales rep.
Mike Wickey, sales rep.
Isme Bennie, international-foreign sales
Sharon Polan, office mgr.
Tina Anderson, traffic mgr.
TV program production, syndication & distribution, specializing in placement of direct response commercials.

MEOIALINK

(The Video News Release Network)
708 Third Ave.
New York, NY 10017
Phone: 212-682-8300
Fax: 212-682-2370
TWX: 710-581-0071
Laurence Moskowitz, pres.
William Phillips, v.p.
Leland Harden, dir., sales & mktg.
National distributor of satellite video news releases & corporate messages; newswire services.

Program Sources

MEOIATECH

110 W. Hubbard
Chicago, IL 60610
Phone: 312-828-1146
Susan Plachcinski
Distributor of industrial & educational films, religious films, TV film/tape series, kinescope, film/tape spot commercials & film programs on order; film handlers; laboratory facilities & services; storage & projection room facilities.

MEOIAVISION INC.

123 John St.
Toronto, Ont. M5V 2E2
Canada
Phone: 416-971-9408
Telex: 0622680
G. C. Frostad, chmn.
Mark Frostad, pres.
Producer & distributor of TV film/tape series; exporter of films; film buyer; film handlers.

MEOSTAR COMMUNICATIONS INC.

5920 Hamilton Blvd.
Allentown, PA 18106
Phones: 215-395-1300; 215-395-8660 (sales);
215-391-1554 (medical news sales)
Fax: 215-391-1556
William P. Ferretti, chmn. & exec. producer
Paul A. Dowling, pres. & exec. producer
Gregory A. Folz, v.p., mktg.
Jacque Minnotte, medical news consultant
Joyce M. Addy, national account mgr.
Paul E. Keller, national account mgr.
Richard F. Priolo, national account mgr.
James K. Trumbo, national account mgr.
Independent producer & distributor of medical news & health information programming.

DON MEIER PRODUCTIONS

520 N. Michigan Ave.
Chicago, IL 60611
Phone: 312-222-1755
Producer of TV film/tape series; producer & distributor of films (lease).

LEE MENDELSON FILM PRODUCTIONS

1408 Chapin Ave.
Burlingame, CA 94010
Phone: 415-342-8284
Lee Mendelson, owner
Producer of industrial & educational films, open-end film commercials (made for TV), TV film/tape series & spot commercials, film programs on order & theatrical shorts.

MENNONITE MEDIA SERVICES

1251 Virginia Ave.
Harrisonburg, VA 22801
Phone: 800-999-3534
Lois Hertzler, distribution coordinator
Public service spots; video magazine show.

METROWEST COMMUNICATIONS GROUP INC.

Box 3308
Framingham, MA 01701
Phone: 508-626-0503
Fax: 508-879-4971
Wayne H. Brown, chmn. & pres.
Maryann R. Miller, v.p. & treas.
Producer & distributor of films & videotape programs; producer & syndicator of programs.

MGM/UA COMMUNICATIONS CO.

10000 W. Washington Blvd.
Culver City, CA 90232-2728
Phone: 213-280-6000

MGM/UA Television Productions:

David Gerber, pres.
Lynn Loring, exec. v.p.
Christopher Seitz, sr. v.p., TV production
Mark Pedowitz, sr. v.p., business affairs & administration
Dee Baker, v.p., videotape operations

Leslie H. Friends, v.p., administration
Ron Levinson, v.p., current programming
Tom Malanga, v.p., financial administration
Bruce Pobjoy, v.p., post production
Kim Reed, v.p., advertising & publicity
Lorna Shepard, v.p., business affairs
Mary Jo Slater, v.p., casting
Susan Harbert, v.p., network primetime series programming
Jeff Ryder, v.p., movies for TV

MGM/UA Telecommunications:

Norman Horowitz, pres.
Randolph M. Blotky, sr. exec. v.p.
John J. Ruscin, sr. v.p., acquisitions
Jack Smith, sr. v.p., mktg.
William E. Josey, sr. v.p., business affairs
Mark Massari, v.p., first run production

Domestic Television Distributors:

Richard Cignarelli, exec. v.p., domestic TV distribution
Charles T. Atkins, v.p., eastern sales
Peter K. Preis, v.p., western sales
Robert J. Horen, v.p., midwest sales
Philip L. Smith, v.p., southeastern sales
Myron DuBow, v.p., business affairs

International Television Distributors:

Anthony J. Lynn, exec. v.p., international TV distribution & worldwide pay TV
William F. Wineberg, v.p., TV sales, Canada
Gilbert de Turenne, v.p., Europe
James Wills, v.p., Europe
Rick Gire, v.p., business affairs
Joe Abrams, v.p., pay TV
Marion Edwards, v.p., international TV distribution

MGM/UA Home Video:

Bud O'Shea, pres. & chief operating officer
P. J. Leone, sr. v.p., international
Herbert M. Fischer, sr. v.p., sales & mktg.
David Bishop, v.p., sales
Ralph Tribbey, v.p., mktg.
Ron Miele, v.p., business affairs

Branch Offices:

BEVERLY HILLS, CA 90210: 450 N. Roxbury Dr. Phone: 213-218-4000

CHICAGO, IL 60611: 333 N. Michigan Ave. Phone: 312-263-1490

DALLAS, TX 75205: 3100 Monticello. Phone: 214-841-2020

NEW YORK, NY 10019: 1350 Ave. of the Americas. Phone: 212-708-0300

SARASOTA, FL 34236: 1800 Second St. Phone: 813-366-8474

AUSTRALIA: MGM/UA Entertainment Co., 111 Pacific Hwy., Level 22, AGL Centre, North Sydney, NSW, 2060. Phone: 612-957-5255

CANADA: 45 Charles St. E., Toronto, Ont. M4Y 1S2. Phone: 416-968-9224

CHILE: Providencia 929 P.H., Casilla 7-9, Santiago 9, Phone: 562-251-3712

ENGLAND: Mortimer House, 37-41 Mortimer St., London, W1A 2JL. Phone: 441-636-1655

JAPAN: MU-TV Inc., Mitsuawa Bldg., 7-2, Ginza-6-Chome, Chuo-ku, Tokyo, 104. Phone: 81-30573-0553
Producer & distributor of television programming.

MG/PERIN INC.

124 E. 40th St.
New York, NY 10016
Phone: 212-697-8687
Fax: 212-949-8140
Marvin M. Grieve, pres.

Richard Perin, exec. v.p.
Producer & distributor of TV programming.

MGS SERVICES

619 W. 54th St.
New York, NY 10019
Phone: 212-765-4500

Branch Offices:

CHICAGO, IL 60611: 201 E. Erie St. Phone: 312-337-3761

HOLLYWOOD, CA 90038: 1153 N. McCadden Place. Phone: 213-463-1124

CHARLES MICHELSON INC.

9350 Wilshire Blvd.
Beverly Hills, CA 90212
Phones: 213-278-4546; 800-648-4546 (outside CA)
Fax: 213-271-3040
Charles Michelson, pres.

Branch Offices:

SAN FRANCISCO, CA 94107: 2063 Third St. Phone: 415-726-2460. Steve Michelson, v.p. & mgr.

NEW YORK, NY 10001: 127 W. 26th St. Phone: 212-243-2702. Robert Michelson, v.p. & mgr.
Producer of film/tape spot commercials; distributor of motion picture features; exporter of films; film buyer; importer of films & TV film series; properties for lease; studio facilities for rent; TV rights; radio programs.

MIDWEST FILM STUDIOS

7330 N. Rogers Ave.
Chicago, IL 60626
Phone: 312-743-1239
Alfred K. Levy, production mgr.
Producer of industrial & educational films.

MIGHTY MINUTE PROGRAMS

840 Battery St.
San Francisco, CA 94111
Phone: 415-788-1211
David Meblin, pres.
Andrew Meblin, v.p.
Heather King, administration & operations
Editing, processing, sales & distribution of short informational programs; consumer program.

MILBERG THEATRICAL PRODUCTIONS INC.

3333 N.E. 34th St.
No. 801
Fort Lauderdale, FL 33308
Phone: 305-566-0568
Mildred Freed Alberg, pres., producer & exec. dir.
Thomas P. Ryan, v.p.
Producer & distributor of motion picture releases & TV films & documentaries.

MILLER PRODUCTIONS INC.

211 E. 7th
No. 101
Austin, TX 78701
Phone: 512-474-1454
Fred W. Miller, pres.
Diane M. Swinney, secy.-treas. & administrative asst.
Producer of industrial & educational films, newsreels, religious films, TV film/tape series & film programs on order.

WARREN MILLER FILMS

505 Pier Ave.
Hermosa Beach, CA 90254
Phone: 213-376-2494
Fax: 213-374-4042
Warren A. Miller, chief exec. officer & co-owner
Kurt Miller, co-owner
Ron Edwards, pres.
Peter Speck, v.p., advertising

Cliff Hoffman, v.p., special events management

Don Brolin, v.p., production
Bob Tunnell, v.p., mktg.
Martha Kelsey, mktg. coordinator
Producer of motion picture shorts & film programs on order; producer & distributor of motion picture features, industrial & educational films & stock footage; TV rights.

MILNER-FENWICK INC.

2125 Greenspring Dr.
Timonium, MD 21093
Phone: 301-252-1700
Fax: 301-252-6316
David Milner, pres.
Richard Milner, v.p.
Animation; producer of TV film/tape series & film programs on order; producer & distributor of industrial & educational films; music library; recording facilities; studio facilities for rent; other services.

MINCEY PRODUCTIONS INC.

8050 Ronson Rd.
San Diego, CA 92111
Phone: 619-292-0337
Fax: 619-292-5095
John W. Mincey, pres. & dir.
David A. Cabana, gen. mgr. & exec. producer
Earl Hatton, production mgr.
Rob Phillips, post production mgr.
Video & film production company; post-production facility with remote recording facility; audio engineering.

M. I. PRODUCTIONS INC.

825 S. Bayshore Dr., Tower 3
Suite 1648
Miami, FL 33131
Phones: 305-381-8149; 305-381-9045
Fax: 305-374-2166
Telex: 293672 SLDF UR
Manuel Iglesias, pres.
Fernando Iglesias, v.p.
Cesar Iglesias, sales dir.
Producer & distributor of Spanish language television programming.

MIRACLE FILMS INC.

6311 Romaine St.
Suite 7305
Los Angeles, CA 90038
Phone: 213-466-0676
Fax: 213-468-9236
Telex: 4720825
Robert F. Burkhardt, pres.

MR. WIZARD STUDIO

132 Stagecoach Rd.
Canoga Park, CA 91307
Phone: 818-703-1227
Don Herbert, pres.
Norma Herbert, v.p.
Ron Silverman, exec. producer
Sharon Flinn, exec. producer
Producer & distributor of TV science series for news inserts & children's one-minute science series.

MIZLOU TV SPORTS

352 Seventh Ave.
7th Floor
New York, NY 10001
Phones: 212-244-1930; 212-244-3750

MOOERN SOUND PICTURES INC.

1402 Howard St.
Omaha, NE 68102
Phone: 402-341-8476
Keith T. Smith, pres.
Margareth M. Smith, secy.-treas.
Distributor of motion picture features, newsreels, religious films, motion picture shorts, foreign language films & TV film/tape series.

MODERN TV

(Div. of Modern Talking Picture Service Inc.)
5000 Park St. N.
St. Petersburg, FL 33709
Phone: 813-541-7571
Dan C. Kater, pres.
James McPoland, v.p.
Patrick Swonger, division mgr.

Film Library:

CANADA: 115 Torbay Rd., Unit 9, Markham,
Ont. L3R 2M9 Phone: 416-475-3570
Distributor of educational, informational &
public relations programs to broadcast sta-
tions, low power TV, cable networks &
systems, including full length programs,
VNRs & PSAs.

MODE 2 PRODUCTIONS INC.

Box 8050
Pittsburgh, PA 15216
Phone: 412-343-8700
Robert L. Stone, pres.
James M. Seng, v.p.
Producer of sales promotion, training, safe-
ty, public relations & religious films; editing
& recording facilities.

MOFFITT-LEE PRODUCTIONS

1438 N. Gower St.
Suite 250
Hollywood, CA 90028
Phone: 213-463-6646
Fax: 213-467-2946
John Moffitt, pres.
Pat Tourk Lee, v.p.
Nancy Kurshner, assoc. producer
Christie Stentz, assoc. producer
Jeffrey Thorsen, production mgr.
Producer of TV film/tape series.

MOGULL FILM CO.

1280 North Ave.
Plainfield, NJ 07062
Phone: 201-753-6003
Allan Mogull, pres.
Distributor of industrial & educational films,
motion picture shorts, foreign language films
& film programs on order; film rentals &
sales.

MONITOR TELEVISION

(Div. of Christian Scientist Monitor Syndicate)
342 Madison Ave.
No. 832
New York, NY 10173
Phone: 212-953-2044
Newsmagazine.

MORMON NEWS SERVICE

(The Church of Jesus Christ of Latter-day
Saints)
50 East North Temple
25th Floor
Salt Lake City, UT 84150
Phone: 801-240-4612
Fax: 801-240-1167
Arnold R. Augustin, TV media relations
Television new service providing broadcast
quality video dealing with Church issues and
concerns. Branch offices in Atlanta, Los
Angeles, Washington, Toronto, Sydney, Sao
Paulo, Frankfurt, Paris, London, Buenos
Aires, Manila & Santiago.

WILLIAM MORRIS AGENCY INC.

1350 Ave. of the Americas
New York, NY 10019
Phone: 212-586-5100
Lou Weiss, co-chmn. of the board
Leo Bookman, v.p.
Jim Griffin, v.p.
Art Fuhrer, v.p.
Henry Reisch
Adam Berkowitz
James Dixon
David Segal

Branch Offices:

BEVERLY HILLS, CA 90212: 151 El Camino
Dr. Phone: 213-274-7451. Jerry Katzman, sr.
v.p., head of TV worldwide; Bob Crestani,
v.p., head of TV (Beverly Hills); Jeff Alpern;
Larry Auerbach; Arthur Axelman; Bruce
Brown; Lee Cohen; Tony Fantozzi; Alan
Gasmer; Steven Glick; Michael Gruber; Sam
Haskell; Dick Howard; Scott Howard; Mark
Itkin; Sol Leon; Greg Lipstone; Gary Loder;
Deborah Miller; Lanny Noveck; Bonnie
Owens; Gary Rado; Elizabeth Ramsland; Len
Rosenberg; Hal Ross; Marc Schwartz; Chris
Simonian; Kathy Smith; Toper Taylor; Mark
Teitelbaum; Steve Weiss; Jeff Witjas

LONDON: Ian Gordon, head of TV (London);
Steve Kenis; Jane Annakin; Maureen Chain;
Lavinia Trevor; Kate Wood
Artists' representative.

MORRIS VIDEO

2730 Monterey
Suite 105
Torrance, CA 90277
Phone: 213-533-4800
Fax: 213-533-1993
George Morris, chmn.
Dawn Morris, pres.
Kandra Inga, sales mgr.
Roger Casas, mktg. mgr.
Video & TV programming; production &
distribution; financing.

MOTION PICTURE ENTERPRISES INC.

Box 276
Tarrytown, NY 10591
Phone: 212-245-0969
Fax: 212-245-0974
Neal Pilzer, pres.
Editing, processing, recording, projection
room & storage facilities; rental facilities for
editing equipment.

MOTION PICTURE SERVICE CO.

125 Hyde St.
San Francisco, CA 94102
Phone: 415-673-9162
Lino N. Kwong, pres.
Animation; producer of open-end film com-
mercials (made for TV) & film/tape spot com-
mercials; laboratory facilities & services;
music library; recording facilities; other
services.

MOVIE TELEVISION INC.

910 Centinela Ave.
Box 3591
Santa Monica, CA 90403
Phone: 213-828-8487
First run, syndication, production.

MOVIECRAFT INC.

Box 438
Orland Park, IL 60462
Phone: 312-460-9082
Fax: 312-460-9099
Larry Urbanski, pres.
Mike Newell, sales
Develops, produces & distributes program-
ming for TV & home video; archival stock
footage.

MOVIEZONE NEWS INC.

(A subsidiary of Twentieth Century-Fox Film
Corp.)
460 W. 54th St.
New York, NY 10019
Phone: 212-408-8450
Burton Stone
Stan DeCovnick
Harold Potter
Richard Plagge
Merle Joffe
Stock footage; newsreel film library.

MSS (MODERN SATELLITE SERVICES)

(Div. of Modern Talking Picture Service Inc.)
5000 Park St. N
St. Petersburg, FL 33709
Phone: 813-541-7571
Fax: 813-544-4624
Telex: 523619
Dan Kater, pres.
James McPoland, exec. v.p.
Ed Swanson, sr. v.p., sales & mktg.
Robert Kelley, sr. v.p., development
Steve Mahanm, v.p., national sales
Patrick Swonger, mgr., TV & theatrical
Lucille Ringgold, mgr., special distribution
services
Terry Greenhalgh, sales promotion supervisor
Distributor of informational & educational
films & video (free-loan), theatrical shorts,
video news releases & public service
announcements.

MTM ENTERPRISES INC.

4024 Radford Ave.
Studio City, CA 91604
Phone: 213-760-5000
Joe Indelli, pres.

MTM TV DISTRIBUTION GROUP

12001 Ventura Place, No. 600
Box 7406
Studio City, CA 91604
Phone: 818-760-5000

MTS ENTERTAINMENT

5150 Rosecrans Ave.
Hawthorne, CA 90250-6692
Phone: 213-978-6006
Syndication.

MULLER MEDIA INC.

23 E. 39th St.
New York, NY 10016
Phone: 212-683-8220
Robert B. Muller, pres.
Daniel E. Mulholland, exec. v.p.
Zee Guerra, dir., special projects
Producer & distributor of animation, motion
pictures & TV programs.

MULTIMEDIA ENTERTAINMENT

75 Rockefeller Plaza
New York, NY 10019
Phone: 212-484-7025
Fax: 212-484-7998
Peter A. Lund, pres.
Joseph Cifarelli, exec. v.p., Spectrum (barter
sales)
Richard C. Thrall, sr. v.p., programs
Tom Robertson, v.p., special programs
Tom Shannon, v.p., syndication sales
Lou Zaccheo, v.p., creative services
Steven S. Fadem, v.p., business affairs & gen.
counsel
Tom Xenos, v.p., research
Bruce Johansen, v.p., international sales &
west coast programming
Robert Teach, v.p., finance

Branch Offices:

CHICAGO, IL 60611: 625 N. Michigan Ave.
Phone: 312-751-4283
CINCINNATI, OH 45202: 140 W. 9th St.
Phone: 513-352-5955

LOS ANGELES, CA 90025: 11755 Wilshire
Blvd. Phone: 213-479-5150
Producer & syndicator of TV programming.

MUSCULAR DYSTROPHY ASSOCIATION

810 Seventh Ave.
New York, NY 10019
Phone: 212-586-0808
Robert Ross, v.p. & exec. dir.
Gerald C. Weinberg, dir. of field organization
Produces annual Jerry Lewis Labor Day
Teleton.

MUSIC MAKERS INC.

57 W. 57th St.
Suite 1406
New York, NY 10019
Phone: 212-644-5757
Mitch Leigh, creative dir.
Producer of open-end film commercials
(made for TV), TV film/tape series & spot
commercials, film programs on order &
theatrical shorts; music library; music for
commercials & films; other services.

MUSIFEX INC.

2701-C Wilson Blvd.
Arlington, VA 22201
Phone: 703-525-6476
Rich West, pres.
Music library, recording facilities; full-service
audio post-production for videotape, multi-
image & radio.

NATIONAL AUDIOVISUAL CENTER

8700 Edgeworth Dr.
Capitol Heights, MD 20743
Phones: 301-763-1896; 800-638-1300
Fax: 301-763-6025
R. Kevin Flood, dir.
Distributor of federally produced audiovisual
programs including safety & health, medicine,
history, social issues, dentistry, geography.

NATIONAL AUDUBON SOCIETY

950 Third Ave.
New York, NY 10022
Phone: 212-832-3200

NATIONAL BROADCASTING CO.

30 Rockefeller Plaza
New York, NY 10112
Phone: 212-664-4444
Michael Gartner, pres., NBC News Div.
Timothy J. Russert, sr. v.p., news,
Washington
Thomas Ross, sr. v.p., NBC News
Joseph Angotti, sr. v.p.
Natalie P. Hunter, v.p., finance &
administration
Jerry Lamprecht, v.p., news coverage
Vera Mayer, v.p., information services
Robert McFarland, v.p., planning
Jo Moring, v.p., affiliate news services
Ed Planer, v.p., Europe
Tom Wolzien, v.p., editorial services, opera-
tions & technical

Branch Office:

WASHINGTON, DC 20016: 4001 Nebraska
Ave. NW. Phone: 202-885-4000

NATIONAL COLLEGE TELEVISION

114 5th Ave.
12th Floor
New York, NY 10011
Phone: 212-206-1953
Jeffrey Moritz, pres.
Bradley Siegel, exec. v.p.
Victor Shaffer, v.p., mktg.
John J. Brady, chief financial officer
Lori Tenser, mgr., corporate communications
Programming service utilizing satellite
technology.

NATIONAL COUNCIL OF CHURCHES

(Communication Commission)
475 Riverside Dr.
Room 860
New York, NY 10115
Phone: 212-870-2567
David W. Pomeroy, dir., media resources
Distributor of religious films & TV film/tape
series; producer of network religious
programs.

NATIONAL FILM BOARD OF CANADA

1251 Ave. of the Americas
16th Floor
New York, NY 10020
Phone: 212-586-5131
Mary Jane Terrell, mktg. mgr.

Program Sources

Distributor of animation, industrial & educational films, motion picture shorts, foreign language films, theatrical shorts & individual program-documentaries for TV.

NATIONAL GEOGRAPHIC TELEVISION

1615 M St. NW
Suite 600
Washington, DC 20036
Phone: 202-857-7680
Fax: 202-775-6590
Telex: 64194 NATGEO
Tim Kelly, v.p. & dir., mktg.
Tom Simon, exec. producer/TV & co-exec. producer/Explorer

Julia Mair, dir., programming
Todd Berman, dir., mktg. & distribution
Kathie Teter, dir., promotion & public relations
Susan Borke, dir., business operations
Producer of nature, adventure & science films for commercial & non-commercial broadcast TV, cable TV, home video and international TV & video.

NAVY BROADCASTING SERVICE/NAVY NEWS THIS WEEK

Naval Station Anacostia
Building 168
Washington, DC 20374-1682
Phone: 202-433-6500
Fax: 202-433-6300
Telex: 230897100
Commander D. P. Rook, USN, chief
Commander J. W. Alexander, USN, deputy dir.
H. R. Hiner Jr., dir.
Robert C. Young Jr., engineering
Dennis P. Klauer, operations
Lt. Ramon M. Barredo III, USN, supplies
Lt. Cmdr. Robert L. Nash Jr., USN, production
Provides broadcast and cable TV service to navy bases worldwide. Navy liaison for cable franchising and renewal negotiations.

NAVY OFFICE OF INFORMATION (OI-03)

Dept. of the Navy
Washington, DC 20350-1200
Phone: 202-695-3161
Brent Baker, chief of information
Gordon I. Peterson, deputy chief of information
Alan Dooley, dir., field operations
Mark Baker, dir., media operations

Branch Offices:

ATLANTA, GA 30309-1371: 1371 Peachtree St. NE, Suite 211. Phone: 404-347-2101

BOSTON, MA 02110: 470 Atlantic Ave. Phone: 617-951-2690

CHICAGO, IL 60603-5705: 55 E. Monroe, Suite 1536. Phone: 312-606-0360

DALLAS, TX 75242: 1114 Commerce St., Suite 811. Phone: 214-767-2553

LOS ANGELES, CA 90024: 11000 Wilshire Blvd., Suite 11100. Phone: 213-209-7481

NEW YORK, NY 10022: 133 E. 58th St., 15th Floor. Phone: 212-826-4653
Direction of Dept. of Navy public affairs program.

NBC ENTERPRISES INC.

(Subsidiary of National Broadcasting Co.)
30 Rockefeller Plaza
New York, NY 10112
Phone: 212-664-4444
Telex: 662131
Distributor of network programs.

NBC INTERNATIONAL LTD.

30 Rockefeller Plaza
New York, NY 10112
Phone: 212-664-4444
Telex: 662131
Distribution of network programs worldwide.

NBO PICTURES LTD.

310-312 Regent St.
Remo House
London, W1R 5AJ
England
Phone: 01-499-9701
Fax: 01-493-9587
Telex: 8953227 NBD PIX
Nicky Davies, managing dir.
Jeremy Gawade, dir., business affairs
Maria Anderton, dir., sales
Yvonne Thompson, mktg. coordinator
Distributor specializing in music & light entertainment; arranging finance & pre-sales.

NETWORK MUSIC INC.

16935 W. Bernardo Dr.
San Diego, CA 92127
Phone: 800-854-2075
Robert M. Skomer, pres.
Larry Kessler, v.p., sales
Ken Berkowitz, v.p., sales
Bruce Tucker, dir., business & legal affairs
Full service music production company; custom music production & libraries.

NEW CENTURY TELECOMMUNICATIONS

5750 Wilshire Blvd.
Suite 600
Los Angeles, CA 90036
Phone: 213-965-2500
Robert B. Morin, pres.
Robert J. Williamson, v.p. & managing dir.
Robert Skillman, v.p. & gen. sales mgr.
Steve Orr, v.p., sales
Gene Lavelle, v.p., operations

Branch Offices:

BEVERLY HILLS, CA 90212: 150 El Camino Dr., Suite 206. Phone: 213-274-8420. Telex: 194 906 SLM BVHL. Fax: 213-274-1449.
Eugene J. Lavell, v.p., sales, western div.; Barbara Jackson, administrative asst.

CHICAGO, IL 60611: 625 N. Michigan Ave. Phone: 312-751-3461. Fax: 312-751-2731. Paul Franklin, dir., northwest sales

DALLAS, TX 75240: 5501 LBJ Freeway. Phone: 214-994-6664. Fax: 214-387-2651.
Jim Wilson, dir., southwest sales
TV sales, distribution & syndication of feature films.

NEWHOFF-BLUMBERG INC.

8203 Arodene Rd.
Pikesville, MD 21208
Phone: 301-486-5718
Frank L. Blumberg, chmn.
Theodore A. Newhoff Jr., pres.
Adele T. Bernoski, secy.-treas.
Syndicators of TV programs; advertising services.

NEW LOOK PRODUCTIONS INC.

1715 Spring Garden St.
Philadelphia, PA 19130
Phone: 215-988-1551
Mickey Leone
Producers of cable TV promotional spots.

NEW VISION

840 E. Windsor
Phoenix, AZ 85006
Phone: 602-265-6720
Ron Olson

NEW VISIONS INC.

28075 E. Hwy. 82
Box 599
Aspen, CO 81612
Phone: 303-925-2640
Fax: 303-925-9369
Rodney H. Jacobs, chmn.
Jack Brendlinger, pres.
Stacy C. Henry, account exec. & TV syndication dir., top 15 markets
Dabney Mann, TV syndication dir., mid-

markets & distribution dir.
Allison Scott-Cooley, motion picture & special interests distribution dir.
Julie Olson, TV syndication dir., lower markets & Canadian distribution
Jill Patton, distribution dir., cable & LPTV
Producer & distributor of entertainment, promotional & educational films (barter or loan), TV syndication, cable distribution; motion picture shorts, specials & series; stock footage.

NEW WORLD ENTERTAINMENT LTD.

1440 S. Sepulveda Blvd.
Los Angeles, CA 90025
Phone: 213-444-8100

NEW WORLD TELEVISION

130 E. 59th St.
New York, NY 10022
Phone: 212-906-9552
Fax: 212-906-9542
Edward B. Gradinger, pres. & chief exec. officer
Tony Brown, pres.
Dorothy Hamilton, dir., sales service
Feature films; animation; off-network series.

NEW YORK BIBLE SOCIETY

(An affiliate of International Bible Society)
172 Lexington Ave.
New York, NY 10016
Phone: 212-213-5454
John Carter Adams, gen. mgr.

NEW ZOO REVUE

9401 Wilshire Blvd.
Suite 620
Beverly Hills, CA 90212
Phone: 213-278-5325
Barbara Atlas, pres. & chief operating officer
Syndicated children's show.

THE NEWSFEE NETWORK

888 Seventh Ave.
New York, NY 10106
Phone: 212-307-3218

Operations:

PHILADELPHIA, PA 19106: The Newstead Network, Group W, 5th & Market. Phones: 215-238-4839; 800-922-6397

Washington News Bureau:

WASHINGTON, DC 20036: DC Live, 1111 18th St., NW. Phones: 202-331-9240; 202-293-6353. Richard Sabreen, v.p. & gen. mgr.; Terry O'Reilly, news dir.; Louisa Hart, Washington bureau chief; Charles Towne, operations mgr.
Satellite news network with Washington coverage, sports game highlights, request coverage, features, series & color weather satellite pictures.

NEWSFILM INC.

211 E. 51st St.
New York, NY 10022
Phone: 212-688-1130
Konstantin Kalser, pres.
Producer of industrial & educational films, newsreels, TV film/tape series & news.

NFL FILMS INC.

330 Fellowship Rd.
Mount Laurel, NJ 08054
Phones: 609-778-1600; 800-257-5853
Ed Sabol, chmn.
Steve Sabol, pres.
Harlan Sugarman, v.p., sales & mktg.
Sheila Bumgarner, dir., sales
Producer of industrial & educational films; motion picture shorts; TV film/tape series; film programs on order & stock footage; laboratory facilities & services; music library; recording facilities; studio facilities for rent; National Football League series, vignettes, footage, films & home video.

NICHOLSON-MUIR PRODUCTIONS INC.

Box 21
Wolfeboro, NH 03894
Phone: 603-569-6287
E. Roger Muir, pres.
B. J. Horn, v.p.
Creates & produces TV programs.

NIPPON ANIMATION CO.

10-11, Ginza 7-chome
Chuo-ku
Tokyo, 104
Japan
Phone: 03-572-3261
Fax: 03-574-6264
Telex: J29155 NACANIME
Koichi Motohashi, pres.
Junzo Nakashima, v.p.
Yasuhiro Matsuoka, sales, international dept.
Produce animated films for TV & theatrical exhibition.

NOBLE PRODUCTIONS INC.

1615 S. Crest Dr.
Los Angeles, CA 90035
Phone: 213-552-2934
Fax: 213-552-3508
Telex: 3715907 NOBLEFILM
Ika Panajotovic, pres.
Elena Panajotovic, v.p. & secy.
Producer & worldwide distributor of feature & TV films.

NORFLICKS PRODUCTIONS LTD.

219 Front St.
Toronto, Ont. M5A 1E8
Canada
Phone: 416-864-1596
Fax: 416-361-6061
Telex: 06-22745
John T. Ross, pres.
Richard Nielsen, v.p.
Producer of TV series & feature films; production consultant.

NORTH AMERICAN HARNESS RACING MKTG. ASSN.

405 Lexington Ave.
33rd Floor
New York, NY 10174
Phone: 212-983-4460
Racing programs & syndication.

NORTHWEST MOBILE TELEVISION

12698 Gateway Dr.
Seattle, WA 98168
Phones: 206-242-0642; 800-242-0642
Fax: 206-241-6042
Tim Abhold, sr. v.p. & gen. mgr.
M. Thomas Kroon, v.p., sales & mktg.
Mobile television equipment & services.

NORTHWESTERN INC.

1224 S.W. Broadway
Portland, OR 97205
Phones: 503-226-0170; 800-547-2252
Robert M. Lindahl, pres.
Recording equipment rental & sales; magnetic tape sales.

BENI NOSTI & ASSOCIATES INC.

1410 Mercado Ave.
Coral Gables, FL 33146
Phones: 305-663-0908; 305-663-0840
Telex: 441904 NOSTI
TV & program distributor in Latin America.

NOVA COMMUNICATIONS

3107 Kent St.
Kensington, MD 20895
Phone: 301-933-6586
Melanie S. Donahoe, pres.
Producer of programming for broadcast TV, cable TV & satellite distribution.

NTV INTERNATIONAL CORP.

50 Rockefeller Plaza
No. 845
New York, NY 10020

Phone: 212-489-8390
Animation & documentaries.

NVC ARTS

74-80 Camden St.
Fourth Floor, The Forum
London, NW1 0JL
England
Phone: 01-388-3833
Fax: 01-383-5332
Telex: 27747 ARTS G; 893405 NVC G
John R. Smith
Helen Asquith, dir. of TV sales & coproductions
Fiona Morris, head of production
Production & worldwide distribution for television and videogram of recordings of live performances of opera & dance.

NYT PRODUCTIONS

(Div. of The New York Times Syndication Sales Corp.)
110 5th Ave.
New York, NY 10011
Phone: 212-463-1126
Ted Harbert, exec. producer
Creates, produces, packages, syndicates & distributes documentaries.

OGLETREE PRODUCTIONS

2514 82nd
Suite F
Lubbock, TX 79423
Phone: 806-745-8380
Mike Ogletree, pres.
Producer of commercial & industrial videos; shooting, editing & tape duplication services.

OLAS CORP.

7321 Lennox Ave.
Suite J-12
Van Nuys, CA 91405
Phone: 213-786-9354
Robert S. Buchanan, pres.
Richard J. Moriarty, secy.
Industrial & educational films; TV film/tape series.

OLYMPUS TELEVISION INC.

14724 Ventura Blvd.
Suite 611
Sherman Oaks, CA 91403
Phone: 818-788-7877
Fax: 818-981-2840
George Mitchell, pres.
Esther L. Cole, v.p., operations manager
Robert Mitchell, v.p., sales manager
Distribution of TV programming; features, hour and half-hour syndicated programs; sports & nature miniseries.

OMNICOM PRODUCTIONS INC.

3310 Meridian Rd.
Okemos, MI 48864
Phone: 517-349-6303
Paul A. Matchette, pres.
Producer of TV film/tape series & spot commercials, film programs on order, industrial & educational films, newsreels, open-end film commercials (made for TV), religious films, slides & slide film commercials; music library; recording facilities; studio facilities for rent; other services.

ONE PASS INC.

One China Basin Bldg.
San Francisco, CA 94107
Phone: 415-777-5777
Jack Schaeffer, pres.
David Angress, v.p., sales & mktg.
Teleproduction center: Production & post-production facilities for film, videotape & videodisc.

ONE PASS MOBILE SERVICES

729 N. Highland Ave.
Hollywood, CA 90038
Phone: 213-937-4095
Scott Ross, pres.

Errol Foremaster, mobile services mgr.
Ruth Sivovill, dir., operations
Video production truck.

ON THE AIR

919 Third Avenue
New York, NY 10022
Phone: 212-935-2963

OPUS III

1030 N. State St.
Chicago, IL 60610
Phone: 312-664-7334
Mary Stewart
Alan Barcus
Renee Severson
Glen Daum
Scott Wilk

ORBIS COMMUNICATIONS INC.

432 Park Ave. S
New York, NY 10016
Phone: 212-685-6699
Fax: 212-213-3598
Telex: 421-677
TWX: 310-421-677
Robert L. Turner, pres.
John C. Ranck, exec. v.p., international sales
Ethan Podell, exec. v.p., business affairs
Hilary Hendler, sr. v.p., domestic sales
Frank Buquicchio, sr. v.p., finance
David Spiegelman, v.p., station sales
Andrew Holtzman, v.p., creative services
Michael Baldwin, mgr., research & mktg.
David Goodman, v.p., station sales
Scott Gaulocher, station sales
James Blueweiss, station sales
Adam Copeland, station sales

Branch Offices:

LOS ANGELES, CA 90067: 8800 Sunset Blvd., Suite 501. Phone: 213-289-7180. Neil Russell, sr. v.p., programming acquisitions & development; Tom Frank, v.p., program development; Paul Williams, station sales; Frank Hussey, station sales

CHICAGO, IL 60601: 35 E. Wacker Dr., Suite 1356. Phone: 312-346-6333 Terry Dolan, v.p., station sales; Sean O'Boyle, station sales
Distributor of all types of programming for all time periods.

ORION TELEVISION

1888 Century Park E
6th Floor
Century City, CA 90067
Phone: 213-282-0550
Mike Medaboy, pres.
Gary Randall, sr. v.p.

OVERSEAS PROGRAMMING COS. LTD.

555 S. Palm Canyon Dr.
No. 187
Palm Springs, CA 92264-7420
Telex: 356414
Cable: IRVWEST
Irving Feld, pres.
Distributor of feature films, westerns & cartoons; stock footage.

BUCK OWENS PRODUCTION CO. INC.

3223 Sillect Ave.
Bakersfield, CA 93308
Phone: 805-326-1011
Buck Owens, pres.
Mel Owens Jr., v.p.
Distributor of TV film/tape series.

JIM OWENS & ASSOCIATES INC.

1525 McGavock St.
Nashville, TN 37203
Phone: 615-256-7700
Fax: 615-256-7779
Jim Owens, pres.
Robert Gordon Jr., mgr., operations
Pam Buckley, sales rep.
Laurie Larson, public relations
Judy McCracken, business mgr.

Wanda Jones, traffic
Producer & distributor of music, entertainment & information programming for television syndication & cable distribution.

OZMA BROADCAST SALES

408 S. Sixth St.
Philadelphia, PA 19147
Phone: 215-922-6179
Richard (Dick) W. Ostrander
Liz Ostrander, v.p.
East coast distributor of films for TV; sales representative.

PAISANO PRODUCTIONS

2476 S. Overland Ave.
Suite 301
Los Angeles, CA 90064
Phone: 213-838-5301
Producer of TV film/tape series.

PALLAOIUM ENTERTAINMENT INC.

444 Madison Avenue
26th Floor
New York, NY 10022
Phone: 212-355-7070
Fax: 212-319-4829
Telex: 147088
Nathaniel T. Kwit Jr., pres.
Bob Cohen, exec. v.p.
Brian Firestone, exec. v.p.
Harvey Reinstein, v.p.
Rick Bompane, v.p.
Ginny Wood, dir., syndication

Branch Office:

BEVERLY HILLS, CA 90211: 8730 Wilshire Blvd., Suite 201. Phone: 213-652-3713
Producer & distributor of motion picture features & TV film/tape series.

PANTOMIME PICTURES INC.

12144 Riverside Dr.
North Hollywood, CA 91607
Phone: 818-980-5555
Fax: 818-984-3470
Fred Crippen, pres. & creative dir.
Julia Crippen, v.p.
Jack Hadley, producer-rep.
Producer of animation for commercial, educational & industrial use; specializing in animation design & conception.

PARAOE PICTURES

6353 Homewood Ave.
Hollywood, CA 90028
Phone: 213-464-4708
Riley Jackson, pres.
Distributor of motion picture features.

PARAGON MOTION PICTURES

260 Richmond St. W
Suite 405
Toronto, Ont. M5V 1W5
Canada
Phone: 416-977-2929
Kevin Wright, distribution mgr.
Distribution of television programming.

PARAMOUNT TELEVISION GROUP

Corporate Offices:
15 Columbus Circle
New York, NY 10023
Phone: 212-373-7000

TV Group (Los Angeles):

Mel Harris, pres.

Domestic Television (Los Angeles):

Lucille S. Salhany, pres.
Steven A. Goldman, exec. v.p., sales & mktg.
Frank H. Kelly, exec. v.p., programming
Gregory R. Meidel, exec. v.p., gen. sales mgr.
Alan Baker, v.p., programming
Meryl Cohen, sr. v.p., advertising & promotion
Howard Green, v.p., administration
James E. Martz, v.p., research/sales development
Steven Nalevansky, v.p., creative affairs

Vance Scott Van Petten, sr. v.p., legal & business affairs
Amy Betram, dir., publicity
Leigh Brecheen, dir., legal & business affairs
Harold Brook, assoc. dir., legal & business affairs
Barbara Buce, dir., program development
Emeline F. Davis, exec. dir., finance

Domestic Television (New York):

Ed Wilson, v.p. & eastern regional mgr.
Michael Kerans, eastern division mgr.
Richard Golden, northeastern division mgr.
Bobbee Gabelmann, account exec.
Joel P. Berman, v.p., off-network & basic cable advertising

Video (Los Angeles):

Robert Klingensmith, pres.
Timothy A. Clott, sr. v.p., gen. mgr., home video
Hollace Brown, v.p., advertising & sales promotion, home video
Alan Cole-Ford, v.p., video distribution
Eric Doctorow, v.p., sales & mktg., home video
James N. Gianopolus, v.p., legal & business affairs
Seth M. Willenson, v.p., acquisitions, development & special projects
Michael J. Dragotto, exec. dir., pay TV

International Television Distribution (NY):

Bruce Gordon, pres.
Joseph Lucas, v.p., operations

International Sales Offices:

LOS ANGELES, CA 90038: 5555 Melrose Ave. Phone: 213-468-5000. Ramon Perez, v.p., Latin American sales; Matt Poulos, dir., Latin American sales

AUSTRALIA: Paramount Pictures Pty. Ltd., Australia Square, Suite 3209, Box 4272 GPO, Sydney, 2000 NSW. George Moratoff, v.p. & managing dir.

CANADA: Paramount Pictures Corp. Ltd., 146 Bloor St. W, Toronto, Ont. M5S 1M4. Malcolm Orme, v.p. & managing dir.; Kevin Keeley, dir., syndication sales

ENGLAND: Paramount TV Ltd., 23, Berkeley House, Hay Hill, London, W1Z 8JB. Peter Cary, v.p. & managing dir.; Patrick Stambaugh, mgr., European sales; Jean Pullen, sales asst., Middle East & African sales

PARAMOUNT TELEVISION NETWORK PRODUCTION

5555 Melrose Ave.
Los Angeles, CA 90038
Phone: 213-468-5000
John S. Pike, pres., network TV
Cecelia Andrews, exec. v.p., business affairs
Howard Barton, sr. v.p., legal affairs
John P. Symes, sr. v.p., current programs
Gerald Goldman, v.p., finance
Paul Heller, sr. v.p., series development
Ronald J. Jacobson, v.p., business affairs
Helen Mossler, v.p., casting & talent
Michael Schoenbrun, v.p., production

TOM PARKER MOTION PICTURES

18653 Ventura Blvd.
Suite 302
Tarzana, CA 91356
Phone: 818-342-9115
Fax: 818-347-6208
Telex: 858964
Tom Parker, pres.
International distributor of motion pictures for home video, TV, cable, satellite pay TV, broadcast TV & theatrical programming.

PATHE COMMUNICATIONS CORP.

640 S. San Vicente Blvd.
Los Angeles, CA 90048
Phone: 213-658-2100

Program Sources

Fax: 213-658-2121
Alan Ladd Jr., pres.
Jay Kanter, exec. v.p., production
William Sager, dir., domestic & Canadian TV sales
TV & film production & distribution company.

PATHE PICTURES INC.

161 W. 54th Street
Suite 601
New York, NY 10019
Phone: 212-247-4767
Fax: 212-265-1956
Joseph P. Smith, pres.
Samuel A. Costello, v.p. & secy.
James J. Harrington, v.p. & gen. counsel
Joseph A. Volatile, dir., operations
Producer of film programs on order; producer & distributor of TV film/tape series; distributor of motion picture features, newsreels & motion picture shorts; music library.

PATTERSON STUDIOS INC.

600 Overlook Dr.
Winter Haven, FL 33884
Phone: 813-324-3696
John D. Patterson, pres.
J. Hal Conner, v.p.
Gregory D. Patterson, secy., sales
Producer of TV dramas & religious programming.

PAULIST PRODUCTIONS

Box 1057
Pacific Palisades, CA 90272
Phone: 213-454-0688
Fax: 213-459-6549
Ellwood Kieser C.S.P., exec. producer
John J. Furia Jr., v.p.
Paul A. Weber, gen. mgr.
Producer & distributor of religious films.

PAY TV SERVICES

3718 Woodsong Court
Dunwoody, GA 30338
Phone: 404-394-3467
Jerry Burge
Distributor of motion picture features; supply software for pay TV operations; consulting on pay TV markets.

PBS VIDEO

(Div. of Public Broadcasting Service)
1320 Braddock Place
Alexandria, VA 22314
Phone: 703-739-5380
Jon Cecil, dir.
Distributor of educational & documentary films.

PEARSON INTERNATIONAL INC.

13455 Ventura Blvd.
Suite 227
Sherman Oaks, CA 91423
Phone: 818-907-5769
Arnie Frank, pres.
Joan Frank, mktg. mgr.
Programming distribution.

PECKHAM PRODUCTIONS INC.

65 S. Broadway
Tarrytown, NY 10591
Phone: 914-631-5050
Peter H. Peckham, pres.
Waldine E. Peckham, secy.
Sarah Anne Peckham, treas.
Hoyt H. Griffith, dir., editorial services
Russell C. Peckham, production mgr.
Producer of industrial, educational & documentary films & videotapes.

THE PEN OF MIKE PETERS

(Isaacson Communications)
4385 Tam O'Shanter Way
Dayton, OH 45429
Gary Isaacson, pres.

PENNEBAKER ASSOCIATES INC.

21 W. 86th St.
New York, NY 10024
Phone: 212-496-9195
D. A. Pennebaker, pres.
Frazer Pennebaker, v.p.
Producer & distributor of music, dance, theatrical drama and general performance films, theatrical/TV & features/shorts; stock footage.

PEREGRINE FILM DISTRIBUTION

9229 Sunset Blvd.
9th Floor
Los Angeles, CA 90069
Phone: 213-859-8250
Steve Bradbury, mktg. dir.
Program distribution.

PERENNIAL PICTURES FILM CORP.

2102 E. 52nd St.
Suite B
Indianapolis, IN 46205
Phone: 317-253-1519
Fax: 317-257-2882
Jerry Reynolds, pres.
Russ Harris, v.p.
Michael N. Ruggiero, v.p., business affairs
Animation producer & distributor of TV specials & series.

ALVIN H. PERLMUTTER INC.

45 W. 45th St.
New York, NY 10036
Phone: 212-221-6310
Telex: 4945297
Alvin H. Perlmutter, pres. & exec. producer
Douglas P. Sinsel, v.p.
Tony Padron, dir., administration & finance
Nancy Pelz-Paget, dir., special projects
Kit Lukas, sr. producer
Paul Kaufman, sr. producer
Producer of programming for cable, commercial & public TV; home video production; made-for-TV movies & series; corporate films & medical series.

PETERS PRODUCTIONS

3914 Murphy Canyon Rd.
Suite 223
San Diego, CA 92123
Phone: 619-565-8511
Fax: 619-565-7218
Edward J. Peters, pres.
Design & development of complete marketing programs including music, graphics, custom mktg. plan, animation & logo design.

PHOENIX/BFA FILMS & VIDEO INC.

468 Park Ave. S.
New York, NY 10016
Phone: 212-684-5910
TWX: 710-581-4693
Cable: PHENIXFILM NEW YORK
Heinz Gelles, pres.
Barbara Bryant, exec. v.p.
Suzanne Rose, dir., TV mktg. & sales
Distributor/producer live action shorts, animation and documentaries; importers of films; TV rights.

THE PHOENIX COMMUNICATIONS GROUP

1212 Ave. of the Americas
New York, NY 10036
Phone: 212-921-8100

PHOENIX STUDIOS INC.

537 W. 59th St.
New York, NY 10019
Phones: 212-581-7721; 212-581-7670
Martin L. Low, pres.
Studio facilities for rent.

PICTURE MUSIC INTERNATIONAL

1800 N. Vine St.
Suite 110
Hollywood, CA 90028
Phone: 213-461-0380

Telex: 67-4051

TWX: 910-321-3723
Merritt B. Kleber, dir., music video development
Peter Blachley, dir., mktg.
Cynthia Biedermann, dir., administration
Music video production & mktg.; licensing; post-production facilities; videotape duplication.

PIED PIPER FILMS LTD.

Shelburne, Ont. L0N 1S0
Canada
Phones: 519-925-6558; 416-781-5812
Fax: 416-264-3226
Telex: 06-963869
Allan Wargon, pres. & exec. producer
Esther Israelski, v.p.
Producer & distributor of TV film/tape series.

PILOT PRODUCTIONS INC.

2821 Central St.
Evanston, IL 60201
Phone: 312-328-3700
Fax: 312-328-3761
C. Robert Isely, founder
Chris Isely, pres.
Producer of film, video & computer slides for business.

PLAYBOY PROGRAMMING DISTRIBUTION

1400 Lake Hearn Dr.
Suite 325
Atlanta, GA 30319
Phone: 404-843-5780

PLAYHOUSE PICTURES

1401 N. LaBrea Ave.
Hollywood, CA 90028
Phone: 213-851-2112
Adrian Woolery, pres.
Gerry Edwards, dir.
Ted Woolery, producer
John Thompson
Producer of film/tape spot commercials, film programs on order, industrial & educational films, religious films & theatrical shorts; animation; other services.

POINT OF VIEW PRODUCTIONS

2477 Folsom St.
San Francisco, CA 94110
Phone: 415-821-0435
Kari Daniels, pres.
Producer of educational, informational & corporate films & tapes (lease, loan or sale), TV & cable film/tape documentaries (single programs or series), film/tape commercials, public service announcements, theatrical short films; audio/visual shows & corporate communications.

POLARIS ENTERTAINMENT INC.

28 Field Rd.
Riverside, CT 06878
Phone: 203-637-3220

POSITIVE MEDIA CONCEPTS

1437 7th St.
Santa Monica, CA 90401

POSITIVE TRANSFER LTD.

545 Fifth Ave.
New York, NY 10017
Phone: 212-370-1400
Tape to film transfers.

POWDERMOON PRODUCTIONS

2500 N. University Ave.
Provo, UT 84604
Phone: 801-373-8013
Telex: 710-111-3208
Ron Beach, v.p.
Foreign distribution of TV & video programs; TV syndication & distribution

PRECISION MARKETING ASSOCIATES

20 Gurley Ave.
Troy, NY 12182
Phone: 518-235-6302
Debby Zakrzewski, syndication mgr.
Pamela O'Dell, advertising sales
Produces home gardening programs for commercial TV stations.

PRESBYTERIAN CHURCH (USA)

(Communications Unit—Electronic Program Resources)
475 Riverside Dr.
Room 1935
New York, NY 10115
Phone: 212-870-3395
Betty Elam, managing dir.
Produces monthly video program; distributes radio program; contributes to news services; film library.

PRESIDIO ENTERPRISES INC.

7206 Running Rope
Austin, TX 78731
Phone: 512-329-2400

RICHARD PRICE TELEVISION

444 Madison Ave.
New York, NY 10022
Phone: 212-980-6960

PRIMEDIA PRODUCTIONS LTD.

219 Front St. E.
Toronto, Ont. M5A 1E8
Canada
Phone: 416-361-0306
Fax: 416-361-6061
Telex: 06-22745
W. Paterson Ferns, pres.
Simon Barber, corporate affairs
Jonathan Harris, development
Gwen Iverson, production & business affairs
Producer of motion picture features & TV film/tape series; development, financing, production, coproduction & distribution of TV & theatrical films for Canadian & international markets.

PRIMETIME ENTERTAINMENT

444 Madison Ave.
32nd Floor
New York, NY 10022
Phone: 212-980-6960
Television production & distribution.

PRIME TIME SCHOOL TELEVISION

2427 N. Orchard St.
Chicago, IL 60614
Phone: 312-935-2800

PRIME TV FILMS INC.

201 71st St.
Guttenberg, NJ 07093
Phone: 201-854-7272
E. J. Campbell, pres.
Constance Campbell, v.p.
Representatives: Eric Conrad, Bangkok, Thailand; Roger Hooker, Beirut, Lebanon

PRIMROSE FILM PRODUCTIONS LTD.

61 Regents Park Rd.
London, NW1 8X0
England
Phone: 722-7475
Animation; producer of industrial & educational films, theatrical shorts; producer & distributor of TV film/tape series; distributor of religious films, motion picture shorts, foreign language films & film programs on order.

PRODUCER SERVICES GROUP INC.

180 Fawcett St.
Cambridge, MA 02138
Phone: 617-492-5616
Telex: 951913
Louise Rosen, pres.
Liz Burton, exec. asst.
Distributor of animation, motion picture

features & TV film/tape series; artists representative; exporter of films; film buyer; film handlers; importer of films & TV film series; sales representative; TV rights.

PRODUCTION & SATELLITE SERVICES INC.

13563 Ventura Blvd.
Suite 200
Sherman Oaks, CA 91423
Phone: 818-501-4652
Fax: 818-501-5904
Robert C. Lamb, principal, v.p., operations & production
Charles P. Storlie, principal, v.p., engineering & sales

THE PRODUCTION STUDIO INC.

4930 Illinois Rd.
Suite 1-F
Fort Wayne, IN 46804
Phone: 219-432-3601
Fax: 219-436-4800
Mac McAllister, pres.
Walt Rassel, v.p. & dir. of operations
Russ Weaver, sales
Vince Allen, sales
One inch Beta, video & film production facility; 3-D animation; production & interformat post-production services to advertising agencies & businesses for TV commercials, sales presentations, industrials, tradeshow, training presentations & music videos.

THE PROGRAM EXCHANGE

(subsidiary of Saatchi & Saatchi DFS Inc.)
375 Hudson St.
New York, NY 10014
Phone: 212-463-3500
Telex: 661905
TWX: 710-581-2829
Allen Banks, pres.
Jack Irving, exec. v.p.
Chris Hallowell, sr. v.p. & managing dir.
Susan Radden, v.p., station relations
Tim Strosahl, assoc. dir.
Beth Feldman, assoc. dir.
Diane Casse, assoc. dir.
Holly Friend, assoc. dir.
Esther Pashkin, assoc. dir.
Barbara Donoghue, operations supervisor
Supplier of barter TV, both children's programming (animated & live) & sitcoms.

PROGRAM MARKETING ASSOCIATES INC.

60 E. 42nd St.
Suite 1701
New York, NY 10165
Phone: 212-687-5755

PROGRAM PARTNERS CORP.

904 E. 74th St.
New York, NY 10021

PROGRAM SYNCOICATION SERVICES INC.

375 Hudson St.
New York, NY 10014-3620
Phone: 212-463-3900
Peggy Green, pres.
Suzanne Crowe, v.p., sales
Marie W. Tuccille, dir., operations & promotion
Karen Morgenbesser, sales administrator
Distributor of syndicated programming.

PROMARK

777 N. Palm Canyon Dr.
Palm Springs, CA 92262
Phone: 619-322-7776
Fax: 619-322-6440
David Levine, pres.
Wendi C. Cowdrey, v.p., national sales
Carla Miller Isaac, dir. of operations
TV syndication; national spot sales.

1990 Edition

PROSERV TELEVISION

10935 Estate Lane
No. 100
Dallas, TX 75238
Phone: 214-343-1400
John Humphrey, syndication
Sports & documentaries.

PRO SPORTS ENTERTAINMENT

19 Durham Rd.
Bronxville, NY 10708
Phone: 914-337-3305
Michael Vaughan, pres.
Richard D. Sagehorn, operations mgr.
TV syndication.

PUBLIC MEDIA INCORPORATED TELEVISION

5547 N. Ravenswood Ave.
Chicago, IL 60640

PUNCH FILMS INC.

Box 1221
New York, NY 10113
Phone: 212-234-6776
Louis Bunin, pres.
Florence Bunin, treas.
Michelle Cousin, secy.
Animation; producer of industrial & educational films, TV film/tape series, film/tape spot commercials, film programs on order & theatrical shorts

PUOPOLO PRODUCTIONS

381 Park Ave. S.
New York, NY 10016
Phone: 212-725-4830
Lou Puopolo, dir.
Scott Siegal, producer
Producer of film/tape spot commercials; film handlers.

PYRAMID FILMS CORP.

Box 1048
Santa Monica, CA 90406
Phones: 213-828-7577; 800-421-2304
Fax: 213-453-9083
Telex: 678262
J. Randolph Wright, exec. v.p.
Jean Philips, mktg. dir.
Denise Adams, gen. mgr.
Penny Rember, special licensing mgr., stock footage
Art Passante, international mktg. & licensing
Distributes all subject short films & videotapes; supplies stock footage; licenses programs to cable & pay TV.

PYRAMID VIDED INC.

480 National Press Bldg.
Washington, DC 20045
Phone: 202-783-5030
Telex: 710-822-0184
Indu Singh, pres.
Jackson H. Polk, exec. v.p.
Doug White, v.p., operations
Warren Baise, corp. service div.
D. Randal Allen, v.p., mktg. & news service div.
Leonora Lorenzo, transmissions mgr.
Pre- & post-production & satellite transmission services.

QED ENTERPRISES

(Div. of QED Communications)
4802 Fifth Ave.
Pittsburgh, PA 15213
Phone: 412-622-1300
Fax: 412-622-1488
Telex: 710-664-2097
Lloyd Kaiser, pres.
Thomas Skinner, exec. v.p.
Jay Rayvid, sr. v.p.
James Rogal, dir.
John Cosgrove, v.p., operations
Producer & supplier of programming for TV & radio.

QINTEX ENTERTAINMENT INC.

(an HRI Group Inc. Co.)
345 N. Maple Dr.
Los Angeles, CA 90210
Phone: 213-281-2600
Fax: 213-273-9453
Telex: ROACH/DEE 887855
Robin French, chmn.
Hal Gaba, vice chmn.
David Evans, pres.
Jonathan Lloyd, exec. v.p.

Branch Office:

NEW YORK, NY 10019: 720 Fifth Ave. Phone: 212-977-9001. Telex: HALMIUR 262338. Fax: 212-977-9049
Active domestically & internationally in network TV, pay TV, cable, home video & first-run syndication; Hal Roach Studios Inc. & Robert Halmi Inc. merged to form Qintex.

QUANTUM MARKETING INTERNATIONAL INC.

550 Pinetown Rd.
Suite 350
Fort Washington, PA 19034
Phone: 215-283-0871
Fax: 215-283-0129
Kevin Harrington, pres.
Production & distribution of half hour TV commercials for cable & broadcast.

QUARTET FILMS INC.

12345 Ventura Blvd.
Suite M
Studio City, CA 91604
Phone: 818-509-0100
Michael R. Lah, pres.
Producer of animated & live commercials.

QUARTET INTERNATIONAL INC.

20 Butternut Dr.
Pearl River, NY 10965
Phone: 914-735-8700
Harvey Chertok, pres.
Barbara A. Chertok, v.p.
Producer & distributor of films & TV film/tape series; exporter of films; film buyer; importer of films & TV film series; TV rights.

RADIO & TELEVISION PACKAGERS INC.

9 E. 40th St.
New York, NY 10016
Phone: 212-532-1711
Fax: 212-889-1745
Telex: 429560 CAYTON
William D'Arcy Cayton, exec.
Producer & distributor of animated features, series & programs.

RADIO'S RELIABLE RESOURCES

630 Park Lane
2nd Floor
Philadelphia, PA 19144-3713
Phone: 215-849-3997
Franklin O. Pease, pres.
J. K. Spering, sales mgr.
A. E. Pease, office mgr.
A. P. Taylor, foreign consultant
TV rights; other services.

RADIOTELEVISION

10-Somosaguas
C/Saturno
Madrid, 28023
Spain

CARL RAGSDALE ASSOCIATES LTD.

4725 Stillbrooke
Houston, TX 77035
Phone: 713-729-6530
Carl V. Ragsdale, pres.
Producer of industrial & educational films; religious films; motion picture shorts; film programs on order & theatrical shorts; editing & writing services.

RALEIGH STUDIOS

650 N. Bronson Ave.
Hollywood, CA 90004
Phone: 213-466-3111
Fax: 213-871-4428
Fred Jordan, pres.
Tom McGovern, v.p.
Norm Barnett, v.p.
Gary Christensen, mgr., post production
Film & television facilities for lease; grip & electrical services; post production facilities including screening rooms & montage editing.

RAMEY PRODUCTIONS INC.

2289 Fifth Ave.
Suite 0-5
New York, NY 11037-1702
Phone: 212-586-6300
J. Ramey

RANKIN/BASS PRODUCTIONS INC.

One E. 53rd St.
New York, NY 10022
Phone: 212-759-7721
Arthur Rankin Jr., pres.
Jules Bass, exec. v.p.
Producer of film programs on order; animation.

RAYCOM SPORTS & ENTERTAINMENT

Raycom Management Group
801 E. Trade St.
Box 33367
Charlotte, NC 28233-3367
Phone: 704-331-9494
Fax: 704-372-7623
TWX: 910 350-9450
Rick Ray, chief exec. officer
Dee Ray, pres.
Richard Giannini, pres., Raycom Management Group
Ken Haines, exec. v.p.
Meade Camp, sr. v.p., station sales & mktg.
Ray Warren, sr. v.p., sales & mktg.
Peter Lenz, exec. producer, entertainment
Peter Rolfe, exec. producer, sports

Branch Offices:

NEW YORK, NY 10036: 24 W. 45th St.

DALLAS, TX 75247: 1300 W. Mockingbird Lane, Suite 445.

TARZANA, CA 91356: 18321 Ventura Blvd., Suite 955.

CHICAGO, IL 60611: 401 N. Michigan Ave., Suite 565.
Independent producer & distributor of sports & entertainment programming; markets & organizes events nationally & internationally.

RAYMOND INTERNATIONAL

11 Soho St.
Suite 104
Toronto, Ont. M5T 1Z6
Canada
Phone: 416-340-0130
Fax: 416-340-0135
Bruce Raymond, pres.
Donovan Raymond, gen. mgr.
Antony Armstrong, gen. mgr., production services
Producer & distributor of television and theatrical productions on film and tape. Distributor of animation, industrial, educational & foreign language films. Exporter and importer of films and television shows.

REAL-TO-REEL PRODUCTIONS

10 Pennoyer St.
Rowayton, CT 06853
Phone: 203-853-8200
Peter Funt, pres.
Allison Bansak, asst. producer
Producers of TV programs for broadcast & cable; local & national commercials & promotions.

Program Sources

RED RYDER ENTERPRISES INC.

1111 N. Westshore Blvd.
Suite 604
Tampa, FL 33607
Phones: 813-837-8773; 813-837-2311
Fax: 813-831-5126
Shirley Slesinger Lasswell, pres.
Patricia A. Slesinger, v.p.
Literary properties for lease/license.

JAY REDACK PRODUCTIONS

8439 Sunset Blvd.
Suite 107
Los Angeles, CA 90069
Phone: 213-654-3777

REEL MOVIES INTERNATIONAL

8235 Douglas Ave.
Suite 770
Dallas, TX 75225
Phone: 214-363-4400
Fax: 214-739-3456
Telex: 758744
Tom T. Moore, pres.
Lorri Logan
Production, distribution & syndication.

REELTIME DISTRIBUTING CORP.

353 W. 48th St.
6th Floor
New York, NY 10036
Phone: 212-582-5380
Roberta Findlay, pres.
Jim Cirile, gen. mgr.
Walter Sear, exec. producer
Producer & distributor of R-rated films for theater & video; sound recording.

REEVES A/V SYSTEMS

227 E. 45th St.
New York, NY 10017
Phone: 212-573-8652
Fax: 212-986-3591
Joan V. Silver, pres.
David Smith, v.p., facilities engineering
Carl Schellenberger, v.p., sales
Erik Thielking, v.p., engineering & design
System design, sales & service of broadcast/professional video equipment. Custom installation. Service center on premises.

REEVES COMMUNICATIONS CORP.

708 3rd Ave.
New York, NY 10017
Phone: 212-573-8600
Telex: 6801335
Marvin H. Green Jr., chmn., pres. & chief exec. officer
William A. Wetzel, exec. v.p. & chief operating officer
Robert E. Trivers, v.p. & secy.-treas.
Allen Mandel, chief financial officer
Robert C. Winkler, v.p.
Merrill Grant, chmn., Reeves Entertainment Group
TV production & programming; parent company of Reeves Teletape Corp. & Alan Landburg Productions.

REMBRANDT FILMS

59 E. 54th St.
New York, NY 10022
Phone: 212-758-1024
Producer of animation, motion picture features & theatrical shorts.

REPUBLIC PICTURES CORP.

12636 Beatrice St.
Los Angeles, CA 90066
Phone: 213-306-4040
Fax: 213-301-0142
Telex: 910-343-7417
TWX: 910-343-7417
Russell Goldsmith, chmn. & chief exec. officer
Charles Larsen, pres., domestic TV distribution
Joe Levinsohn, sr. v.p., international sales

Glenn Ross, v.p., mktg.
Lee Wedemeyer, sr. dir., mktg.
Christine Palinkas, dir., research

Branch Offices:

ATLANTA, GA: 404-438-1507. Lisa Woodcock, southeast account exec.

CHICAGO, IL: 312-751-0101. Diana Foster, midwest account exec.

NEW YORK, NY: 212-874-4040. Linda Lieberman, northeast account exec.

SOUTHWEST: 213-306-4040. Gene Lavelle, western account exec.; Diane Levin, sales administrator
Domestic and international TV distributor of first run, feature films, TV series, cartoons, short subjects & network production.

REUTERS LTD.

1700 Broadway
New York, NY 10019
Phone: 212-603-3576
James L. Outman, deputy mgr., media services

Branch Office:

TORONTO, ONT. MSL 1J1: Box 403, Commerce Court Postal Station. Phone: 416-869-3600. Bill O'Shea, mgr.
Producer & distributor of news.

RHODES PRODUCTIONS

124 11th St.
Manhattan Beach, CA 90266
Phone: 213-379-3686
Jack E. Rhodes, pres.
Ralph V. Cunningham, exec. v.p.
Willis R. Tomlinson, sr. v.p.
Jack E. Rhodes Jr., v.p.
Rhian R. Rhodes, mgr. of special projects
Georgia Woo, sales service dir.
Television syndication.

RICHSER PRODUCTIONS LTD.

Box 34828
Bethesda, MD 20817
Phone: 301-469-6481
Sheryl Levy, pres.
Richard C. Levy, v.p.
Distributor of motion picture features & foreign language films; producer of TV documentaries, film programs on order & theatrical shorts; importer of films; satellite TV consultants; international program marketing.

RIVIERA PRODUCTIONS

31628 Saddletree Dr.
Westlake Village, CA 91361
Phone: 818-889-5778
Will Zens, pres.
Jan Elblein, v.p.
Bill Schaefer, sales
Frank Johnson, mktg.
Film production/theatrical; music library.

RKO PICTURES

1900 Ave. of the Stars
Suite 1562
Los Angeles, CA 90067
Phone: 213-277-3133
Jerry Ossay, pres.

Branch Offices:

AUSTRALIA: RKO Pictures, Suite 4, Level 48, Australia Square, George St., Sydney, NSW 2000. Phone: 01-61-2-27-1152

ENGLAND: RKO Pictures (UK) Ltd., 33 Dover St., London W1X 3RA. Phone: 01-629-4799
Producer & distributor of motion picture features & TV film/tape series.

ROCK SOLID PRODUCTIONS

801 S. Main St.
Burbank, CA 91506

Phone: 818-841-8220
David Griffin, chief exec. officer
Geoffrey Leighton, pres.
Cathy S. Simmons, sales & mktg.
Ken Patterson, mgr., post production
Cindy Giannini, production mgr.
Chuck Weiss, post-production scheduling
Film & videotape production & post production services; digital audio recording; multitrack interlock audio.

THE PETER RODGERS ORGANIZATION LTD.

7461 Beverly Blvd.
Suite 405
Los Angeles, CA 90036
Phone: 213-934-1516
Fax: 213-935-3596
Stephen M. Rodgers, pres.

RICHARD H. ROFFMAN ASSOCIATES

697 West End Ave.
Suite 6A
New York, NY 10025
Phones: 212-749-3647; 212-749-3648
Richard H. Roffman, pres.
Don Lester, v.p.
John Bowman, v.p., sales
Producer of video & film programming; public relations & publicity; talent representation; attorneys.

THE ROLAND CO.

1202 Bishopsgate Way
Reston, VA 22094
Phones: 703-450-6272; 703-444-2429
David Roland, pres.
TV production and publishing services.

GLENN ROLAND FILMS

10711 Wellworth Ave.
Los Angeles, CA 90024
Phone: 213-475-0937
Claudette Roland, exec. producer
Glenn Roland, dir., cameraman, exec. producer
Producer of film/video commercials, film programs on order & theatrical shorts; producer & distributor of TV film/tape series, industrial & educational films, feature films & open-end film commercials (made for TV); distributor of motion picture features & shorts; kinescope; recording facilities; stock footage; studio facilities for rent; TV rights; animation; other services.

WARREN ROSENBERG VIDEO SERVICES INC.

308 E. 79th St.
New York, NY 10021
Phone: 212-744-1111
Video service organization.

ROSENFILM

5 East 57th St.
12th Floor
New York, NY 10022
Phone: 212-758-7792
Mel Rosen, pres.
Movie production & distribution.

ROBERT ROSENHEIM ASSOCIATES

White Hollow Rd.
Box 366
Sharon, CT 06069
Phone: 203-364-0050
Fax: 203-364-5577
Robert Rosenheim, pres.
Classic feature films & older television series.

JACK ROURKE PRODUCTIONS

Box 1705
Burbank, CA 91507
Phone: 818-843-4839
Jack Rourke, pres.
Producer of industrial & educational films; TV film/tape series & spot commercials; live & filmed shows.

ROWE INTERNATIONAL INC.

(Customusic Div.)
75 Troy Hills Rd.
Whippany, NJ 07981
Phone: 201-887-0400 (ext. 310)
Bruce Cowles, pres.
Jerry Gordon, v.p.
Beverly LaForte, sales mgr.
On premise music service, background music systems with background & foreground libraries.

RUBICON CORP.

3899 N.W. 7th St.
Miami, FL 33126
Phone: 305-643-0250

RUSH ENTERTAINMENT GROUP

2901 W. Alameda Ave.
Burbank, CA 91505
Phone: 818-954-2551
Herman Rush
Produce & distribute TV & original programming to home video.

RW PRODUCTIONS

Box 711005
Houston, TX 77071
Phones: 713-778-9839; 713-829-3883
(mobile phone)
Bob Williams, producer/director

SABAN INTERNATIONAL

11724 Ventura Blvd.
Studio City, CA 91604
Phone: 818-985-3805
Fax: 818-506-6182
TWX: 910-499-1466
Stan Golden, pres.

Branch Office:

SWITZERLAND: Zahringerplatz 11, CH-8025 Zurich I. Phone: 1-261-0061. Fax: 1-261-6061
International distributor of feature films, TV movies, series, miniseries & documentaries.

SACRED HEART PROGRAM INC.

3900 Westminster Place
St. Louis, MO 63108
Phones: 314-533-0320; 800-747-7692
Fax: 314-533-0335
Michael Tueth S.J., pres.
Don Merl, radio mktg. mgr.
Steve Hoerr, TV mktg. mgr.
Production & syndication of religious TV & radio features, format range from 90 sec. to half-hour programs.

SAGE ENTERTAINMENT ENTERPRISES CORP.

Box 6581
New York, NY 10128
Phone: 212-860-8795
Richard W. Sage, pres.
Pamela Mobilier, v.p.
Brigid Sheehan, v.p., sales
Marketing, promotion & production planning for motion picture & theatre industries.

SANDBANK FILMS CO. INC.

140 Old Saw Mill River Rd.
Hawthorne, NY 10532
Phone: 914-747-2500
Henry Sandbank, dir.
D. Jonathan Kamen, exec. producer
Film production.

SATELLITE NETWORK SYSTEMS

3415 University Ave. SE
Minneapolis, MN 55414-3365
Phone: 612-642-4592
Fax: 612-642-4593
Telex: 59-0244
TWX: 6279-0871
Stanley S. Hubbard, chief exec. officer
Paul R. Heinerscheid, v.p. & gen. mgr.
James E. Blake, v.p.
Ned Van Hamm, v.p.
Stephen A. Blum, dir., communications

Philip Lucachich, dir., operations
Provides syndicated program distribution to TV stations across the country; satellite services to broadcasters, private companies & institutions; business television, creative services & satellite distribution to networks.

SCANLINE VIDEO

One China Basin Bldg.
San Francisco, CA 94107
Phone: 415-777-5777
Fax: 415-777-9219
Telex: 5101007487/SCANLINE
James Wickett, pres.
Producer, packager & developer of programming.

SCHAEFER/KARPF PRODUCTIONS

3500 West Olive Ave.
Suite 730
Burbank, CA 91505
Phone: 818-953-7770
Merrill H. Karpf, exec. producer
George Schaefer, producer & dir.
Producer of motion picture features & TV film/tape series.

LOU SCHEIMER PRODUCTIONS

21300 Victory Blvd.
Suite 670
Woodland Hills, CA 91367
Phone: 818-884-2810
Fax: 818-884-1824
Lou Schelmer, pres.
Animation studio for television series and feature films & specials.
Suite 9JK

SCHIFF-JONES LTD.

215 East 68th St.
Suite 9JK
New York, NY 10021
Phone: 212-288-5115
Telex: VISAG 420565
Charlotte Schiff-Jones, pres.
Michelle Kimmelman, v.p.
Producer & distributor of TV film/tape series; film programs on order.

SCHNUR APPEL TELEVISION CORP.

87 Woodland Rd.
Short Hills, NJ 07078
Phone: 201-379-5300

ROBERT SCHULLER MINISTRIES

4201 W. Chapman Ave.
Orange, CA 92668
Phone: 714-971-4101
Michael C. Nason, exec. producer

CHERYL A. SCHWARTZ PRODUCTIONS

Box 1248
Beverly Hills, CA 90213
Phone: 213-274-1061

SCOTT COMMUNICATIONS INC.

1215 S. Birmingham Ave.
Tulsa, OK 74104
Phone: 918-582-1836
John Scott, pres.
Producer of programming.

SCOTT ENTERTAINMENT

Box 554
Westbury, NY 11590
Phones: 516-797-3625; 516-797-4712
Scott Sobel, pres.

RAYMOND SCOTT ENTERPRISES INC.

14549 Valerio St.
Van Nuys, CA 91405
Phone: 818-786-0989

SCOTT-TEXTOR PRODUCTIONS INC.

449 W. 50th St.
New York, NY 10019
Phone: 212-333-3621
Keith Textor, pres.
Alan Scott, treas.

Victor Sack, gen. mgr.
Music for TV.

SEAR SOUND

353 W. 48th Street
6th Floor
New York, NY 10036
Phone: 212-582-5380
Walter Sear, pres.
James Cirile, gen. mgr.
William Titus, engineer
Original & library film music; recording & film mix studio; 24-track sound recording; film sound services.

HAL SEEGER STUDIOS INC.

45 W. 45th St.
New York, NY 10036
Phone: 212-575-8900
Producer of animation, open-end film commercials (made for TV), film/tape spot commercials, slides & slide film commercials; film handlers.

SELECT MEDIA COMMUNICATIONS

885 Third Ave.
New York, NY 10022
Phone: 212-355-0033

SEPTEMBER PRODUCTIONS

171 Newbury St.
Boston, MA 02116
Phones: 617-262-6090; 212-505-2740 (NY)
Dan Driscoll, pres. & dir.
Bill Trautvetter, producer
Jane Barden, producer
Bill Near, producer
David Doob, editor
Producer of industrial & educational films & open-end film commercials (made for TV); music videos.

SESAC INC.

156 W. 56th St.
New York, NY 10019
Phone: 212-586-3450
Fax: 212-397-4682
Alice H. Prager, chmn. & pres.
Vincent Candilora, exec. v.p. & chief exec. officer
W. F. Myers, v.p.
Charles Scully, v.p. & secy.

Branch Office:

NASHVILLE, TN 37203: 55 Music Square E.
Phone: 615-320-0055
Performing rights society; music library.

SEVEN NETWORK AUSTRALIA

10100 Santa Monica Blvd.
Suite 2060
Los Angeles, CA 90067
Phone: 213-553-3345
Fax: 213-553-4812
Telex: 215614 SEVN UR
Ian Hyslop, editor & mgr.
Zane Bair, secy. & TV rep., Los Angeles

Branch Office:

NEW YORK, NY 10019: 720 Fifth Ave., 9th Floor.
Phone: 212-397-8376. Telex: 262338.
Fax: 212-977-9049
News transmission to Australia; purchase/sale of feature programs.

SFM MEDIA CORP.

1180 Ave. of the Americas
SFM Entertainment Div.
New York, NY 10036
Phone: 212-790-4800
Fax: 212-790-4823
TWX: 710-581-2874
Stan Moger, pres., SFM Entertainment
Jordan Ringel, exec. v.p., business affairs
John Doscher, sr. v.p., sales
Joseph Gerard, exec. v.p., entertainment
Maria Carayas, v.p., client services & station relations
Cyndy Wynne, mgr., program sales

Amy Sauertieg, dir., creative services
Creates, sells & distributes programming for syndication.

SHIELD PRODUCTIONS INC.

161 E. Grand Ave.
Chicago, IL 60611
Phone: 312-644-1666
James C. Dolan, pres.
Producer of film/tape spot commercials, open-end film commercials (made for TV), slides & slide film commercials; recording facilities; other services

JOSEPH SIEGMAN INC.

9201 Charleville Blvd.
Suite 101
Beverly Hills, CA 90212
Phone: 213-276-1014
Joseph M. Siegman, pres.
Michael Mordye, v.p.
Producers of syndicated & network programming; packagers of live-theater comedy entertainment.

SILVERBACH-LAZARUS GROUP

Century Park Center
9911 W. Pico Blvd.
Suite PH-M
Los Angeles, CA 90035
Phone: 213-552-2660
Fax: 213-552-9039
Telex: 181-284 TV REPS LSA
Alan Silverbach, chmn.
Herb Lazarus, pres.
George Blaug, v.p., London
Betty Jane Metz, dir., domestic distribution
Nicole Wonica, dir., foreign distribution

Branch Office:

NEW YORK, NY 10151: c/o Sherwood Equities, 745 Fifth Ave., 17th Floor.
Phone: 212-370-9130. Toby Rogers, sr. v.p.
TV syndication & production; U.S. & foreign representation.

SIMCOM INTERNATIONAL/NORSTAR ENTERTAINMENT

9570 Wilshire Blvd.
Penthouse
Beverly Hills, CA 90212
Phone: 213-274-5830
Fax: 213-274-5414
Telex: 211412 SII UR
Peter Simpson, pres.
Dan Johnson, v.p., business affairs
Denise Hearn, exec. asst., business affairs
Harry Tremain, controller
Jim Slater, dir., mktg.

Branch Office:

CANADA: Simcom Ltd./Norstar Entertainment, 86 Bloor St., Fifth Floor, Toronto, Ont. M5S 1M5.
Phone: 416-961-6278. Ken Magerman, pres., Home Video; Shirley Brown, administration; Ilana Frank, production exec.; Andy Meyers, gen. sales mgr.
Producer & distributor of motion pictures & original productions for TV & cable.

62nd STREET PRODUCTIONS

2080 Peachtree Industrial Court
Suite 115
Atlanta, GA 30341
Phone: 404-455-1973
Kim A. Anderson, pres.
Nels A. Anderson, v.p.
Steve Brinson, v.p.
Robert M. Caliner, dir., mktg./sales
TV commercial production company; provide directors specializing in tabletop, fashion, cars, food, dialogue, humor, time lapse, kids, special effects & music videos.

SJN FILMS LTD.

630 Park Lane
Second Floor
Philadelphia, PA 19144-3713
Phone: 215-849-3997

F. Otis Pease, exec. producer
A. E. Pease, office mgr.
A. P. Taylor, foreign mgr.
Producer & distributor of religious films; exporter of films; importer of religious films, TV series; TV rights.

SJOCOM INC.

Box 1900
San Francisco, CA 94101
Phone: 415-567-2246
Fax: 415-567-3896
Karl Sjodahl, pres. & creative dir.
Communication & mktg. consultants; station image design & production.

SKAGGS TELECOMMUNICATIONS SERVICE

5181 Amelia Earhart Dr.
Box 27477
Salt Lake City, UT 84116
Phone: 801-537-1427
Roger Olson, v.p. & gen. mgr., production services
Glen Worthington, v.p., U.S. Satellite Corp.
Kathy Benson, facilities supervisor
Lana Melquist, sales supervisor
Robert Quigley, asst. gen. mgr. & production services
Producer of animation, industrial & educational films, open-end film commercials (made for TV), motion picture shorts, TV film/tape series & spot commercials, slides, slide film commercials; music library; studio facilities for rent; editing & recording services; post-production; film-to-tape transfers; color corrections; audio services; duplications.

S.K.S. PRODUCTIONS INC.

Box 2510
Santa Fe, NM 87501
Phones: 505-983-7575; 505-983-3495
Gordon Knox, pres.
N. C. Knox, v.p.
David Brooks, sales

Branch Office:

PRINCETON, NJ 08540: Box 709
Producer of feature films for theatrical & TV release; TV series & documentaries.

DAVID A. SMIRNOFF

17624 Parthenia St.
Northridge, CA 91325
Phone: 818-349-9518
David A. Smirnoff, location consultant
Consultation on all phases of film production.

KEN SNOYER ENTERPRISES

485 Hot Springs Rd.
Santa Barbara, CA 93108
Phone: 805-962-8171

SOMAT PUBLISHING LTD.

157 W. 57th St.
New York, NY 10019
Phone: 212-581-0910
Edward Thomas, pres.

SOUNDTRACK RECORDING STUDIOS

77 N. Washington St.
Boston, MA 02114
Phone: 617-367-0510

SOUTHERN BAPTISTS' RADIO & TELEVISION COMMISS

International Communications Center
6350 W. Freeway
Fort Worth, TX 76150
Phone: 817-737-4011
Jimmy R. Allen, pres.
Richard McCartney, sr. v.p.
Bob Thornton, v.p., production
Mike Wight, v.p., media services
Producer & distributor of religious films & TV film/tape series; cable TV program service.

Program Sources

SOUTHLAND VIDEO VISIONS INC.

3255 Cahuenga Blvd. West
Suite 200
Hollywood, CA 90068
Phone: 213-851-1190
Fax: 213-851-2475
Jerome Kurtz, pres.
Judie Rodgers, dir., operations
Randal W. Ridges, sr. account exec.
James Hardy, sales
Sean McMahon, sales
Duplication; standards conversions (all sizes & formats); film to tape transfers.

SOUTHWEST FILM LABORATORY INC.

3024 Fort Worth Ave.
Dallas, TX 75211
Phone: 214-331-8347
Jeff Hoppenstein, v.p. & gen. mgr.
Bettie LaJoie, v.p.
Videotape to film transfer service; laboratory facilities & services; music library; recording facilities; film editing; sound recording & mixing services.

RICK SPALLA VIDEO PRODUCTIONS

1622 N. Gower St.
Hollywood, CA 90028
Phone: 213-469-7307
Rick Spalla, pres., exec. producer
Jeff Spalla, v.p., production supervisor
Michael Anthony Spalla, music dir.

Branch Office:

NEW YORK, NY 10036: 301 W. 45th St.
Phone: 212-765-4646. Anthony J. Spalla, producer & dir.
Full videotape & film production facilities; taping, editing, pre- & post-production.

SPANISH TELEVISION SERVICES INC.

2044 Cotner Ave.
Los Angeles, CA 90025
Phone: 213-477-5822
Telex: 261770 STS UR
Omar Romay, pres.
Jose Szew, v.p.
Hector Llorens, dir., international sales
Luci Anguiano, sales assistant
International distributor for Ch. 9, Telearte Buenos Aires, Argentina.

SPANISH TELEVISION SYSTEMS INC.

1625 Palo Alto St.
Second Floor
Los Angeles, CA 90026
Phone: 213-962-9520
Fax: 213-962-2724
Carlos E. J. Alvarado, pres. & gen. mgr.

Branch Office:

HOLLYWOOD, CA 90028: 6290 Sunset Blvd., Suite 1700
Producer of TV film/tape series; exporter of films; importer of TV film series.

SPECIALTY VIDEO MARKETING LTD.

274 Westport Rd.
Wilton, CT 06897
Phone: 203-454-5910
Paul J. Caravatt Jr., pres. & chief exec. officer
Charles F. Rattigan, sr. v.p., productions
John B. Jaxheimer, sr. v.p., operations
Patrick J. Bohlen, sr. v.p., international
John N. Carpenter, sr. v.p., advertising
Edward L. Woodyard, dir., corp. communications
Full service TV production & distribution of videotapes.

SPECTRA SYSTEMS INC.

2040 N. Lincoln St.
Burbank, CA 91504
Phone: 818-842-1111
Michael G. Sayovitz, pres.
Tom Nielson, v.p.
Sharon Dennison, production mgr.
Pre-production through post-production special effects/matting facilities.

SPECTRUM MOTION PICTURE LABORATORY

399 Gunderson Dr.
Carol Stream, IL 60188
Phones: 312-665-4242; 800-345-6522
Richard J. Stevens, pres.
John Hancock, v.p.
Richard Schuring, v.p. & lab mgr.
Complete motion picture laboratory.

SPIRITUAL WORLD NETWORK

150 Hamakua Dr.
No. 332
Kailua, HI 96734
Phones: 808-396-6433; 808-335-6060; 213-394-1645
Don Smith, pres.
Ramu Re, exec. v.p.
Marti Barham, dir.
Laura Sturgis, dir.
Seido Francavilla, dir.
Production & distribution of spiritual programming in TV and radio format.

SPIRITUAL WORLD NETWORK NEWS

150 Hamakua Dr.
No. 332
Kailua, HI 96734
Phone: 213-394-1645
Don Smith, pres.
Ramu Re, v.p.
Seido Francavilla, dir.
Marti Barham, dir.
Distribution of spiritual information for TV & radio newscasts.

SPORTLITE FILMS/VIDEO

Box 81143
Chicago, IL 60681-0143
Phone: 312-477-1517
Alfred D. LeVine, gen. mgr.
Phil Cane, production mgr.
Jack Paige, sales
Rod Steel, coordinator
Distributor of animation, industrial & educational films, newsreels, open-end film commercials (made for TV), foreign language films, kinescope, news, film/tape spot commercials, slides, slide film commercials & stock footage; pro sports & "how to" sports videos.

SPORTS LEGENDS INC./BERL ROTFELD PRODUCTIONS INC.

27 City Line Ave.
Bala Cynwyd, PA 19004
Phone: 215-664-6595
Fax: 215-667-8729
Telex: 4994934
Bert Rotfeld, pres.
Lisa Jacobs, v.p., syndication
Carol Hubmaster, sales
Production & syndication of sports programming.

SPR NEWS SOURCE

5165 Shady Island Rd.
Mound, MN 55364
Phone: 612-474-1064
Fax: 612-474-6488
Jack Hansen, pres.
John Lehman, v.p.
Jack Lau, v.p., midwest sales
Mike Muth, v.p., west coast sales
Al Strada, v.p., southeast sales
Documentaries, news services & inserts.

HAL STEIN'S COMPASS PRODUCTIONS

3745 Devon Ave.
Chicago, IL 60659
Phone: 312-267-1008
Hal Stein, pres.
Blanche Stein, v.p.
Producer & consultant, film, tape & live programming for TV.

STERLING PRODUCTIONS LTD.

1087 Elm St.
Suite 403
Manchester, NH 03101
Phone: 603-625-1680
Susan Greene, v.p., sales & mktg.
Jim Murphy, producer & dir.
Full service video production, specializing in corporate and industrial videos, commercials, sporting and special events programming.

MIKE STOKEY ENTERPRISES INC.

4202 Benedict Canyon Dr.
Sherman Oaks, CA 91403
Phone: 213-789-5177
Mike Stokey, pres.
Michael Stokey II, v.p., videocassettes
Producer of film programs on order, TV film/tape series, industrial & educational films, newsreels & theatrical shorts; properties for lease; live shows.

STONE/MANSFIELD/BIR BROWER & ASSOCIATES

381 Park Ave. S
New York, NY 10016
Phone: 212-725-0555
Fax: 212-545-1597
Richard Stone, pres.
Barbara Stone, v.p.
Peter Mansfield, rep.
Gerri Gastar, rep.
TV commercial production.

MARTY STOFFER PRODUCTIONS LTD.

300 S. Spring St.
Aspen, CO 81611
Phone: 303-925-5536
Marty Stouffer, pres.
Agnes J. Stouffer, v.p.
Karen Chamberlain, assoc. producer
Wildlife & natural history subjects; producer of film programs.

STREETVILLE

161 E. Grand Ave.
Chicago, IL 60611
Phone: 312-644-1666
Fax: 312-644-8668
James C. Dolan, pres.
Richard Dolan, v.p.
Music library; recording facilities; studio facilities for rent; other services.

MARTHA STUART COMMUNICATIONS INC.

147 W. 22nd St.
New York, NY 10011
Phone: 212-255-2718
Telex: 508937 STUART
Barkley Stuart
Sally Stuart
A. Vicki Murray, dir., distribution & mktg.
Independent video production & training relating to human affairs.

STUDIO FILM & TAPE INC.

630 9th Ave.
New York, NY 10036
Phones: 212-977-9330; 800-992-9330
Telex: 494-4951
Carole Dean, pres.
Roy W. Dean, v.p.
Kathy Penneck, mgr.
Alfred Horlitz, used videotape
Bert Longworth, film

Branch Office:

HOLLYWOOD, CA 90038: 6674 Santa Monica Blvd. Phones: 213-466-8101; 800-824-3130.
Sherie Finholdt, videotape; Toni Robertson, film; Brett Mercurio, purchasing, used tape
Distributor of new & used videotape; surplus & new film.

SUOBOROUGH PRODUCTIONS

8548 Minuet Place
Panorama City, CA 91402
Phone: 818-895-1194

Richard Sudborough, owner & pres.
Janet Hartnett, owner
Angela Thompson, sales
TV, film & video production; 3/4-inch editing & production facilities; 16mm & 35mm motion picture production.

SULLIVAN PRODUCTIONS INC.

2029 Century Park East
Suite 3230
Los Angeles, CA 90067
Phone: 213-552-6962
Robert H. Precht, pres.

SUNBELT TELEVISION PROGRAMS

101 Little Oak Lane
Altamonte Springs, FL 42714
Phone: 305-774-0537
Nick Scott, pres.
Arline Kobrin, v.p.
Natalie Ross, secy.
Nikki Brown, treas.
Producer & distributor of news, film/tape spot commercials, film programs on order & stock footage; recording facilities; studio facilities for rent; mobile production units; video projection; electronic videotape editing.

SUNBOW PRODUCTIONS

130 5th Ave.
New York, NY 10011-4306
Phone: 212-337-6100

SUNBURY MUSIC CANADA LTD. (CAPAC), OUNBAR MUSIC CANADA LTD. (PRO)

2245 Markham Rd.
Scarborough, Ont. M1B 2W3
Canada
Phone: 416-299-9000
Telex: 06-526122
Ronald R. C. Solleveld, pres.
Norma Barnett, administrator
Complete music publishing services: Administration of foreign catalogs, exploitation of domestic & foreign copyrights, computerized royalty payment system, background music library service.

SUN TELEVISION

2055 Arizona Ave.
Box 271
Yuma, AZ 85364
Phone: 602-783-3333
Fax: 602-343-1009
Sam Pepper, pres.
Paul Senita, gen. mgr. & program coordinator
Darrell Steidley, sales mgr.
Local origination, special sporting events, informational programming; produce local video spots. Local insertion on CNN, ESPN, MTV & USA Network.

SURVIVAL ANGLIA LTD.

113 Park Lane
Brook House
London, W1Y 4DX
England
Phoebie Cameron, international officer

THE SUSSKIND CO.

1350 Ave. of the Americas
18th Floor
New York, NY 10019
Phone: 212-765-0505
Diana Susskind Laptook, pres.
Producer of motion picture features & TV film/tape series.

HACK SWAIN PRODUCTIONS INC.

1185 Cottlemen Rd.
Sarasota, FL 34232
Phone: 813-371-2360
Tony Swain, pres.
Mike Swain, v.p.
Production & post-production facilities in 16mm film & 3/4-in. video for educational, industrial, documentaries & commercials. 35 & 65/70mm motion pictures.

ALLEN SWIFT INC.

888 Seventh Ave.
New York, NY 10106
Phone: 212-246-1824
Allen Swift, pres.
Cal A. Stadlen, gen. mgr.
Producer of industrial & educational films; producer & distributor of open-end film commercials (made for TV); animation; music library.

SYDNEY BOX ASSOCIATES LTD.

52 Queen Anne St.
London, W1M 9LA
England
Phone: 01-935-1186
Betty E. Box, dir.
D. G. Truscott, dir.

SYNDICAST SERVICES INC.

360 Madison Ave.
New York, NY 10017
Phone: 212-557-0055
Fax: 212-557-0028
TWX: 710-581-0036
Leonard Koch, chmn.
Robert I. Silberberg, pres.
Gerry Lapkanich, exec. v.p.
Producer & distributor of television syndicated programming.

D. L. TAFFNER LTD.

31 W. 56th St.
New York, NY 10019
Phone: 212-245-4680
Fax: 212-315-1132
Telex: 620084 DONTAF
Cable: DONTAFLIM
Donald L. Taffner, pres.
John P. Fitzgerald, v.p.
Rick Levy, pres., sales & mktg.
Martha Strauss, v.p., international sales
Genevieve Pitturo, dir., creative services
Producer & distributor of TV programs domestically & internationally; first-run syndication; network development; co-production; international syndication sales.
Branch offices in London, England & Sydney, Australia & is affiliated with Comedia Productions, Toronto & Emerald City Productions, Dublin.

TANNEBRINGROSE ASSOC. INC.

10300 N. Central Expressway
Bldg. 1, Suite 190
Dallas, TX 75231
Phone: 214-363-3464
Fax: 214-363-3542
Bill Tannebring, pres.
David Brayton, exec. producer
Joni Walker, production mgr.
Cathi Carlton, producer
Jeff Tannebring, producer
Roger King, business mgr.
Regina Wilson, sales rep.
Producer of TV commercials, corporate image & marketing films, sales & industrial training films.

TAPE-FILM INDUSTRIES

619 W. 54th St.
New York, NY 10019
Phone: 212-708-0500
TWX: 710-581-2818
Charles A. Ahto, pres.
Donald J. Wilson, customer service mgr., NY
Tom Jones, warehouse mgr.

Branch Offices:

CHICAGO, IL 60610: 640 N. LaSalle St.
Phone: 312-951-6700

LOS ANGELES, CA 90038: 941 N. Highland Ave.
Phone: 213-461-3361

Warehouse Facilities:

NEWARK, DE 19713: 361-B Bellevue Rd.
SECAUCUS, NJ 07094: Rte. 3 & Wood Ave.

Phone: 201-867-0442
TV program & commercial post production & distribution; film, tape & slide procurement; reports, shipping, inventory & storage systems; computerized services.

TECHNISONIC STUDIOS INC.

1201 S. Brentwood Blvd.
St. Louis, MO 63117
Phone: 314-727-1055
Linda D. Schumacher, exec. v.p. & gen. mgr.
Roel van de Winjaard, v.p., dir. & producer
Robert Brose, v.p.
Full service audio, video & film facility specializing in commercial, industrial & corporate production.

TECHNOLOGY SERVICE CORP.

(Commercial Operations Div.)
2950 31st St.
Santa Monica, CA 90405
Phone: 213-450-9755
Fax: 213-452-3175
TWX: 910-343-6587
Raymond Durand, mgr.
Weather radar color TV display systems; remote National Weather Service (NWS); color radar displays & dial-up radar display.

TEL-A-CAST INC.

Box 1607
Aiken, SC 29802
Phone: 803-648-9537
Jim Bennett, pres.
Jim Mitchell, v.p. & producer
David Vantrease, v.p.
Railey Macey, secy.-treas.
Randy Davidson, syndication
Producer & distributor of open-end tape commercials (made for TV), TV tape series & spot commercials; music library; recording facilities.

TELECINE FILM STUDIOS INC.

Rte. 2
Box 7A1
Winterset, IA 50273
Byron L. Friend, pres.
Producer of film/tape spot commercials, film programs on order & TV film/tape series; producer & distributor of industrial & educational films & newsreels; animation; news; stock footage; studio facilities for rent; other services.

TELECOM PRODUCTIONS INC.

2300 Peachford Rd.
Suite 3000
Atlanta, GA 30338
Phone: 404-455-4666
Fax: 404-455-3938
TWX: 910-221-1198
Budd O. Libby, pres.
Derek P. Borg, account exec.
Retail sales promotion company.

TELEFILM CANADA

144 South Beverly Dr.
Suite 400
Beverly Hills, CA 90212
Phone: 213-859-0268
Lorraine B. Good-Samson
Sam Wendel, dir.

TELEGENIC PROGRAMS INC.

20 Holly St.
Suite 300
Toronto, Ont. M4S 3B1
Canada
Phone: 416-484-8000
Fax: 416-484-8001
Telex: 06-23326
H. Lawrence Fein, pres.
Distribution of television programming.

TELEMATED MOTION PICTURES

Box 176
New York, NY 10012
Phone: 212-475-8050

Saul S. Taffet, producer-dir.
Producer of animation, motion picture features & shorts, industrial & educational films, open-end film commercials (made for TV), film/tape spot commercials & film programs on order; editing, special effects, titles & graphic design services.

TELEMEDIA

2025 Royal Lane
Suite 300
Dallas, TX 75248
Phone: 214-243-2290

TELE-MISSIONS INTERNATIONAL INC./ FAITH-ON-FOCUS PRODUCTIONS

Box 563
Valley Cottage, NY 10989
Phones: 914-268-9222; 914-268-3000
Ron DeVries, pres.
Donald Frick, exec. v.p.
Gordon S. Anderson, exec. dir.
Gordon S. Anderson Jr., associate dir.

Studio & Production Offices:

VALLEY COTTAGE, NY 10989: Corner Kings Hwy. & Park Ave.
Producer & distributor of religious TV/radio series & videos for television.

TELEMOUNT PICTURES INC.

Box 1106
Santa Monica, CA 90406
Henry B. Donovan, pres.
Producer & distributor of motion picture features, motion picture & video cassette shows.

TELE-MUNCHEN

Kausingerstrabe 25
D-8000 Munchen 2
West Germany

TELEMUNDO CHANNEL 2

G.P.O. Box W
San Juan, PR 00936

TELEMUNDO GROUP INC.

1740 Ave. of the Americas
17th Floor
New York, NY 10019
Phone: 212-492-5691
Saul P. Steinberg, chmn.
Henry R. Silverman, pres., chief exec. officer
Donald G. Raider, exec. v.p., chief operating officer
Carlos Barba, sr. v.p., programming & promotion
Peter A. Housman II, sr. v.p., treas. & chief financial officer
Leonard P. Foreman, sr. v.p., operations
W. Gary McBride, v.p., mktg. & sales
Producer & distributor of Spanish programming, novellas, movies, news, sports & documentaries.

TELESCENE INC.

3487 West 2100 South
Salt Lake City, UT 84119
Phone: 801-973-3140
George C. Hatch, pres.
Jeffrey Anderson, gen. mgr.
Denis Hopkinson, sales mgr.
Libby Peterson, sales rep.
Producer of film/tape spot commercials, industrial & promotional film & tape; film & tape programs on order.

TELESCREEN INC.

Box 821
Garden Grove, CA 92642-0821
Phone: 714-534-1100
Kazuo Takeda, gen. mgr.

TELEVENTURES

1925 Century Park E
Suite 2140
Los Angeles, CA 90067
Phone: 213-785-0111

Fax: 213-203-0267

Telex: 697 4927
Patrick J. Kenney, pres. & chief exec. officer
William A. Kunkel IV, pres., domestic distribution
Douglas Friedman, v.p., advertising & promotion
Drew J. Hallmann, v.p., research
International & domestic television distribution; TV series; movies & theatrical films for television.

TELEVISION BROADCASTING SERVICE INC.

61-20 Grand Central Pkwy.
A-1201
Forest Hills, NY 11375
Phone: 212-699-4445
William R. Riddle, pres. & exec. producer
Estelle Riddle, treas. & accountant
Producer of motion picture features, industrial & educational films, open-end film commercials (made for TV), motion picture shorts, TV film/tape series & spot commercials; film buyer; sales representative.

TELEVISION BUSINESS INC.

1130 S. Michigan Ave.
Suite 1404
Chicago, IL 60605
Phone: 312-427-5579
Walter Schwimmer, pres.
Philip Schwimmer, secy.
Develop & sell TV program ideas.

THE TELEVISION DISTRIBUTION CO. INC.

Box 2607
Southampton, NY 11968
Phone: 516-728-0941
Barbara Hosie O'Daly, pres.
Lawrence P. O'Daly, v.p. & national sales mgr.
Producer of film/tape spot commercials & film programs on order; international producer & distributor of TV film/tape series for broadcast & cable; handles made for syndication series.

TELEVISION INTERAMERICANA S.A.

4545 Ponce de Leon Blvd.
Coral Gables, FL 33146
Phone: 305-661-7629
Telex: 518616
Juan M. Palli, pres.
Jose M. Palli, v.p.
Maggie Roche, dir., sales
Producer & distributor of animation; distributor of motion picture features, religious films, foreign language films, film/tape series & news; film buyer; sales representatives; communications consultants.

TELEVISION LATINA INC.

550 Biltmore Way
9th Floor
Coral Gables, FL 33134
Phones: 305-442-3421; 305-442-3418
Fax: 305-447-1389
Telex: 441827 FINSERUI
Benjamin Perez, pres.
Rafael Vazquez, sales dir.
Agustin Ramis, dir.
Distributor of Spanish TV film/tape series.

TELEVISION PROGRAM ENTERPRISES/OPERATION PRIME TIME

875 Third Ave.
New York, NY 10022
Phone: 212-759-8787
Al Masini, chmn.
Philbin S. Flanagan, pres. & gen. mgr.
Mary Jane Hastings, v.p., operations
Noreen Donovan, dir., program development
Pattie Barbera, mgr., advertising & promotion
TV production.

Program Sources

TELEVISION SYNOCATIONS

230 W. Alabama
No. 410
Houston, TX 77006
Phone: 713-526-6176
Tom Thuman, pres.
Gordon Eldridge, v.p.
Producer & distributor of vintage musical clips programming; producer of animation, commercials & film/tape spot commercials; distributor of motion picture features for TV & cable.

TELEWISE SYSTEMS INC.

118 E. 55th St.
New York, NY 10021
Phone: 212-628-8600
Telex: 130412
Bernard L. Schubert, pres.
Distributor of motion picture features & foreign language films.

TELEWORLD INC.

245 W. 55th St.
New York, NY 10019
Phone: 212-489-9310
Fax: 212-262-9395
Telex: 421853 TWORLD
Robert Seidelman, pres.
Distributor of TV series, miniseries, animation & motion picture features.

TELIC INC.

317 W. 89th St.
New York, NY 10024
Phone: 212-595-7078
Elwood Siegel, pres. & exec. dir.
Producer of film programs on order, TV film/tape series, industrial & educational films & theatrical shorts; sales representative; other services.

TEMPO ENTERPRISES INC.

Box 702160
Tulsa, OK 74170
Phone: 918-496-3200
Fax: 918-481-1430
Barry A. Brune, pres.
Gary W. Young, treas.
Sharon Metz, mktg. mgr.
Southern Satellite Systems Inc. (subsidiary of Tempo Enterprises Inc.). Resale common carrier for WTBS Atlanta, GA.

TEST PATTERNS

222 E. 44th St.
New York, NY 10017
Phone: 212-551-8480
Robert Elliott, v.p.
Sara Fischer, producer
Carol Eilenberg, producer

TEXAS FILM & MUSIC

1208 W. 22nd St.
Austin, TX 78705
Phone: 512-472-3570
Richard King

TF 1

17 rue de l'Arrivée
Paris 15, 73737
France
Phone: 42-75-2284

THAMES TELEVISION INTERNATIONAL

31 W. 56th St.
New York, NY 10019
Phone: 212-245-4680

THINK ENTERTAINMENT

12725 Ventura Blvd.
Suite J
Studio City, CA 91604
Phone: 818-509-5982
Fax: 818-509-7720
Shelley Duvall, chmn. & chief exec. officer
Dennis Miller, pres. & chief operating officer
Lance Taylor, v.p., creative affairs
James Mullany, chief financial officer

Producer of specials, series & made for cable movies.

THOMAS-GILLUM PRODUCTIONS & VIDEO

1350 Manufacturing St.
No. 103
Dallas, TX 75207
Phone: 214-748-5507

TIME LIFE FILMS

(Division of HBO Inc.)
HBO Bldg.
1100 Ave. of the Americas
New York, NY 10036
Phone: 212-512-1319
Fax: 212-512-5587

TITRA SOUND CORP.

1600 Broadway
New York, NY 10019
Phone: 212-757-6681

TITUS PRODUCTIONS INC.

211 E. 51st St.
New York, NY 10022
Phone: 212-752-6460
Herbert Brodtkin, pres.
Robert Buzz Berger, v.p.
Producer of TV film/tape series & film programs on order.

TM COMMUNICATIONS INC.

1349 Regal Row
Dallas, TX 75247
Phone: 214-634-6511
Pat Shaughnessy, pres.
Buddy Scott, sr. v.p.
Jim Kirk, sr. v.p.
Anne B. Bendalin, secy-treas.
Custom & syndicated station image packages; sales, production & sound effects libraries.

TOEI ANIMATION CO. LTD.

20695 S. Western Ave.
No. 112
Torrance, CA 90501
Phone: 213-533-4087

TOMLIN FILM PRODUCTIONS INC.

27 Washington Ave.
Sloatsburg, NY 10974
Phone: 914-753-5592
Carl A. Tomlin, pres.
Animation; producer of industrial & educational films, film/tape spot commercials, slides & slide film commercials.

TPC COMMUNICATIONS

Production Plaza
Sewickley, PA 15143
Phone: 412-741-4000
Fax: 412-741-7394
Telex: 710-668-3879
TWX: 629-38413
John R. Phillips, pres.
Charles C. Hobbs, v.p., sales, program distribution services
Marjorie E. Sherwood, sales dir., program distribution services
Daniel P. Wilhelm, sales dir., production services
Paul Gordley, operations mgr.
Cherry Britanik, production mgr.
Full service video & film facility; satellite & tape distribution services for TV program syndicators; producer of video spot commercials & industrials; cassette duplication; film-to-tape transfers; business videoconferencing; music library; recording facilities; studio facilities for rent; videotape post-production; satellite transmission.

TRACO ADVERTISING INC.

Box 3286
Tulsa, OK 74101
Phone: 918-495-6381
Walter Haddock Richardson, pres.

Joan Reynolds, buyer
Half-hour weekly TV series, one-hour daily series, half-hour weekly radio program, one-hour weekly cable TV series.

TRANS-AMERICAN VIDEO INC.

1541 N. Vine St.
Hollywood, CA 90028
Phone: 213-466-2141
Andrew McIntyre, chief exec. officer
Larry King, pres.
Bob Franchini, v.p., sales
Daniel Filice, gen. mgr. & account exec.
Production & post-production services, including audio sweetening; film & video post-production with in house stage for TV production.

TRANSVUE PICTURES CORP.

5131 Colbath Ave.
Sherman Oaks, CA 91423
Phone: 818-990-5600
Herbert B. Schlosberg, pres.
Distributor of motion picture features; exporter & importer of films; TV rights.

TRANS WORLD INTERNATIONAL INC.

11755 Wilshire Blvd.
8th Floor
Los Angeles, CA 90025
Phone: 213-473-0411
Telex: 691474
Cable: SUPERSTARS
Robert Bagley, sr. v.p., U.S. production
Arthur Rosenblum, group v.p.

Branch Offices:

NEW YORK, NY 10021: 22 E. 71st St., Phone: 212-772-8900. Barry Frank, sr. corporate v.p.

CLEVELAND, OH 44114: One Erieview Plaza, Suite 1300. Phone: 216-522-1200

ENGLAND: The Pier House, Strand in the Green, Chiswick, London, W4 3NN Phone: 01-994-1444

Producer & distributor of sports programs; TV film/tape series & spot commercials; film programs on order; TV rights.

TRAV

(Television, Radio & Audio-Visuals)
341 Ponce de Leon Ave. NE
Atlanta, GA 30365
Phone: 404-873-1531 (ext. 373)
Bill Huie, dir.
Producer of TV, radio, film, video & slides; syndicator of programming.

TRAVELVIEW INTERNATIONAL

5630 Beverly Hill
Houston, TX 77057
Phone: 713-975-7077
Telex: 212386 TRVL UR
Darrell Turner, chmn.
Gary Garnett, pres.

TRIBUNE ENTERTAINMENT CO.

435 N. Michigan Ave.
Suite 1982
Chicago, IL 60611
Phone: 312-222-4441
Sheldon Cooper, pres.
Donald L. Hacker, exec. v.p.
William A. Kunkel IV, v.p., mktg. & sales
Joseph Antelo, v.p. & exec. producer
Charles Hinds, v.p., administration
Clark Morehouse, v.p., media sales
Producers, distributors & syndicators of programs for TV.

TRIBUNE FILMS INC.

303 Fifth Ave.
Room 1908
New York, NY 10016
Phone: 212-689-3180
Roma Sfredo, pres.
Distributor of free-loan travelogs for TV.

TRIO VISUAL EFFECTS

4907 Lankershim Blvd.
North Hollywood, CA 91601
Phone: 818-762-1182
Fax: 818-762-1187
Nancy Evelyn, v.p. & exec. producer
Ron Seawright, sr. producer
Joe Rayner, effects dir.
Peter Kleinow, effects dir.
Special effects for TV commercials, feature films.

TROMA INC.

733 Ninth Ave.
New York, NY 10019
Phone: 212-757-4555
Fax: 212-399-9885
Telex: 645615 TROMA UD
Lloyd Kaufman, pres.
Michael Herz, v.p.
Ron Goldberg, dir., Troma TV
Jeffrey Sass, dir., ancillary sales
Richard Espinosa, international sales
Rob Aft, international sales
Independent full-length feature film production & distribution. Distribution to theatrical & ancillary markets in U.S. & worldwide. U.S. syndication.

TURNER PROGRAM SERVICES

100 International Blvd.
Box 105366
Atlanta, GA 30348-5366
Phone: 404-827-2085
Telex: 6711000 TPSI UW
Panafax: 827-1066
Henry Gillespie, vice chmn.
Sidney Pike, pres.
Robert Schuessler, v.p., domestic television
Distributor of television programming.

TV' ART INTERNATIONAL INC.

300 Central Park West
New York, NY 10024
Phone: 212-580-2152
Fax: 212-724-3785
Telex: 238790 NYKUR
Jorge De Gregorio, pres.
Graciela Abelin-Sas M.D., v.p.
Freda Wang, exec. secy.
Distributes made for TV films and series to Latin America for TV, cable & home video.

TV PRO

21, bis rue Moliere
Paris, 75001
France
Phone: 40.15.07.16
Fax: 42.60.47.81
Joshua Jampol, redacteur

TVC VIDEO INC.

225 E. 43rd St.
New York, NY 10017
Phone: 212-599-1616
Fax: 212-697-6387
Tim Timpanaro, exec. v.p. & gen. mgr.
Post-production services including on-line & off-line editing suites, film-to-tape transfers, graphics & cassette duplication.

TV GEMS INC.

Box 10273
Sedona, AZ 86336
Phone: 602-282-7364
Harvey Bacal, pres.

TV HORIZONS

(Div. of LBS Communications Inc.)
875 Third Ave.
New York, NY 10022
Phone: 212-418-3000
Henry Siegel, chmn. & pres., LBS Communications Inc.
Mike Weiden, pres., TV Horizons
Ira Bernstein, exec. v.p., advertising sales
Joanne Dericco, v.p., creative services

Branch Offices:

CHICAGO, IL 60611: 625 N. Michigan Ave., Suite 1200. Phone: 312-943-1717

LOS ANGELES, CA 90069: 9220 Sunset Blvd., Suite 101-A. Phone: 213-859-1055
Production & distribution company.

TVMC AUDIOVISUAL INC.

451 St. Sulpice
Studio K
Montreal, Que. J7V 5V6
Canada
Phone: 514-287-8978

TVONTARIO

Station Q
Box 200
Toronto, Ont. M4T 2T1
Canada
Phone: 416-484-2613
Telex: 06-23547
William Roberts, managing dir., external relations
Donald Duprey, managing dir., English programming services
Andrew Shapiro, dir., mktg.
Patricia Fillmore, mgr., sales & mktg.
Anne Rubenstein, media contact
Judy Davies, sales exec., Canada
Marie-Christine Dufour, sales exec., Canada
Bill Pendergraft, sales exec., U.S.
Sue Scott, sales exec., U.S.
Nan van der Puy, sales exec., U.S.
Antoinette MacDonald, sales exec., international
Carmen Charette, sales exec., international

U.S. Sales Office:

CHAPEL HILL, NC 27515-2837: Box 2837.
Phone: 800-331-9566
Producer & distributor of information-based television programming.

TVRC CORP.

245 Fifth Ave.
New York, NY 10016
Phone: 212-889-4330

TV SPORTS SCENE INC.

5804 Ayrshire Blvd.
Minneapolis, MN 55436
Phone: 612-925-9661
Donald L. Herrick, pres.
Robert C. Bruce, v.p.
Norman Greengard, v.p., sales
R. C. Bruce, v.p., mktg.
Billy Kidd, assoc. producer
Jalene Nordstrom, promotion mgr.
Steven Herrick, promotion mgr.
Producer & distributor of industrial & educational films & TV film/tape series; distributor of motion picture features & shorts, religious films & foreign language films; producer of theatrical shorts; exporter of films; importer of films & TV film series; sales representative; TV rights.

TWENTIETH CENTURY-FOX

10201 W. Pico Blvd.
Beverly Hills, CA 90213
Phone: 213-203-3572
Robert Kreek, sr. v.p. (213-203-3745)
George Krieger, v.p., pay TV (213-203-1723)
Producer of original series, feature films, specials & concerts.

TWENTIETH CENTURY-FOX FILM CORP.

Box 900
Beverly Hills, CA 90213
Phone: 213-277-2211
Barry Diller, chmn.
Alan Horn, pres. & chief operating officer
Roger Birnbaum, pres., worldwide production
Jonathan Dolgen, sr. exec. v.p.
Larry Gordon, pres., entertainment
Producer & distributor of motion pictures, TV shows, cable programming & videodiscs; telecommunications; worldwide syndication.

TWENTIETH CENTURY-FOX TELEVISION

(Div. of 20th Century-Fox Film Corp.)
Box 900
Beverly Hills, CA 90213
Phone: 213-277-2211
Harris Katieman, pres.
Edward B. Gradinger, group exec. v.p.
Peter Grad, exec. v.p., production
Michael Lambert, exec. v.p., domestic syndication
William Saunders, sr. v.p., international syndication
David Freedman, sr. v.p., business affairs
Lea Stalmaster, sr. v.p., current programs
Mark Evans, sr. v.p., productions management
Michael Klein, sr. v.p., development
Lee Zuckerman, v.p., studio business affairs
Joe Greene, sr. v.p.-gen. sales mgr., NY
Michael DiGennaro, v.p., national sales, east
Harry Mulford, v.p., national sales, east
Alan Duke, v.p., business affairs
Susan Cartsonis, dir., creative affairs
Bob Braithwaite, dir., production, daytime & syndicated TV
Stanley DeCovnick, dir., business & sales administration, international
Edwin Greenberg, dir., operations, international
Lourdes Chaves, dir., servicing, international
Chuck Panama, asst. dir., publicity
John Garafolo, dir., promotion & advertising, syndication
Peter Baca, dir., domestic booking

Regional Offices:

NEW YORK: Jim Puffer, v.p., northeastern div.; Harry Mulford, v.p., advertising sales

CHICAGO: Denny Juravic, v.p., central div.

DALLAS: Al Shore, v.p., southwestern div.

ATLANTA: Michael Newman, v.p., southeastern div.

LOS ANGELES: Tony Bauer, v.p., western div.
Producer & distributor of motion pictures, TV shows, cable programming & videodiscs; telecommunications; worldwide syndication.

TWENTIETH CENTURY-FOX TV INTERNATIONAL INC.

10201 West Pico Blvd.
Los Angeles, CA 90035
Phone: 213-203-3011
Fax: 213-203-3815
Telex: 4720220 TCFCO
William Saunders, pres., international syndication
Fred Bierman, v.p., creative services
Ed Greenberg, exec. dir., operations, international
Lou Chaves, exec. dir., print & servicing

Foreign Offices:

AUSTRALIA: 20th Century-Fox TV, Queen Victoria Bldg., Box Q 301, Sydney, NSW, 2000.
Peter Broome, v.p.; Paul Herbert, sales mgr.

BRAZIL: Fox Film Do Brazil, TV Div., Rua Dr. Costa Jr. 230, 05002, Sao Paulo, SP. Elie Wahba, v.p.; Maurice Aghion, sales mgr.

CANADA: Entertainment Programming Services, 720 King St. W, Suite 600, Toronto, Ont. M5V 2T3. David Jackson, pres.

CANADA: Entertainment Programming Services, 175 Montpeller Blvd., Ville St. Laurent, Montreal, Que. H4N 2G5

FRANCE: 20th Century-Fox France Inc., TV Div., 114 Rue La Boetie, 75008 Paris. Gilles Meunier, v.p.

JAPAN: 20th Century-Fox (Far-East) Inc., Fukide Bldg., 1-13, Toranomon 4-Chome,

Minato-ku, Tokyo, 105. Goro Uzaki, sales rep.

MEXICO: Fox Interamericana, S.A., Ave. Homero No. 109-401, Col. Polanco, 11560 Mexico, D.F. Gustavo Montaudon, sales mgr.

UNITED KINGDOM: 20th Century-Fox TV International, 31 Soho Square, London, W1V 6AP. Malcolm Vaughan, v.p.; Steve Cornish, sales mgr.
Producer of film programs on order; producer & distributor of TV film/tape series; distributor of motion picture features, documentaries & children's programming; exporter of films.

TWENTY-FIRST CENTURY DISTRIBUTION

185 Franklin St.
3rd Floor
New York, NY 10013
Phone: 212-226-9688
Richard Bach, chmn.
Arnie Geller, pres.
Film distribution company.

TYNE TEES ENTERPRISES LTD.

15 Bloomsbury Square
London, WC1A 2LJ
England
Phone: 01-405-8474

ULSTER TELEVISION PLC

Ormeau Rd.
Havelock House
Belfast, BT7 1EB
Northern Ireland
Phone: 023-232-8122
Fax: 0232-246695
Telex: 74654
R. B. Henderson, chmn.
J. D. Smyth, managing dir.
Peter Battle, sales, London
M. G. McCann, sales, Northern Ireland
Independent television company providing programming for Northern Ireland.

UNIFILM INTERNATIONAL CO.

1741 N. Ivar Ave.
Suite 102
Hollywood, CA 90028
Phone: 213-461-3268
Telex: 215263 UICO UR
Kenneth T. Haker, gen. mgr., sales
Neva Friedenn, gen. mgr., mktg.
Distributes & sells feature films.

UNITED FILM ENTERPRISES INC.

26 W. Park Ave.
Long Beach, NY 11561
Phone: 516-431-2687
Fax: 516-431-2805
Telex: 237851 UFE
Munio Podhorzer, pres.
Nathan Podhorzer, v.p.
Exporter & importer of films; film buyer; sales representative; producers' representative & purchasing agent for foreign distribution companies.

UNITED METHODIST COMMUNICATIONS

(Div. of Public Media)
475 Riverside Dr.
Suite 1901
New York, NY 10115
Phone: 212-663-8900
Fax: 212-663-2746
Roger L. Burgess, gen. secy.
Nelson Price, assoc. gen. secy.
William R. Richards, mktg. dir., Nashville
Bruno Caliendo, producer
Kathleen LaCamera, producer
Producer & distributor of TV & radio series; spots & films on religious & social issues available. Studio facilities: Nashville, TN

UNITED NATIONS DEPT. OF PUBLIC INFORMATION

(Information Products Div.)
United Nations
Room S-827
New York, NY 10017
Phone: 212-963-6945
Telex: 212-963-4879
George Leclere, dir., radio & visual services div. (212-963-6945)
Toussaint Kongo-Doudou, information officer, promotion & acquisition
Marvin Bolotsky, chief, news production section, visual service

UNITED PRESS INTERNATIONAL

1400 Eye St. NW
Washington, DC 20005
Phone: 202-898-8000
Telex: 202-682-1542
Paul Steinel, pres.
National & international news wire service; spot news pictures & feature pictures in facsimile, color prints & color slides; audio tape for radio & Spanish language services.

UNIVERSAL TELEVISION

(A Div. of Universal City Studios Inc., an MCA Co.)
Universal City Studios
Universal City, CA 91608
Phone: 818-777-1000
Telex: 67-7053
Kerry McCluggage, pres.
Producer of TV film/tape series, movies & specials.

UNIVERSITY OF SOUTHERN CALIFORNIA

Film & Video Distribution Center
School of Cinema-TV
University Park
Los Angeles, CA 90089-2212
George A. Wehbi, dir., film & video distribution center
Producer & distributor of industrial & educational films & TV film/tape series.

UNIVERSITY OF TEXAS MEDICAL BRANCH AT GALVESTON

520 William C. Levin Hall
Galveston, TX 77550-2782
Phone: 409-761-3355
Jeff Newpher, producer & dir., Medical Break

UNIVISION

767 Fifth Ave.
12th Floor
New York, NY 10153
Phone: 212-826-5200
Telex: 640284
Irvine Hockaday, chmn.
William Grimes, pres.
Charles Koester, exec. v.p. & treas.
Robert Druten, exec. v.p.
Charles Egan, v.p.
George Blank, v.p., finance
Andrew Goldman, v.p., business affairs
William Stiles, acting gen. mgr.
Rosita Peru, v.p.-program dir.
Importer, distributor & producer of Spanish language programs.

UNUSUAL FILMS

(Div. of Bob Jones University)
Greenville, SC 29614
Phone: 803-242-5100 (ext. 2741)
Tim Rogers, dir. & sales mgr.
Producer & distributor of motion picture features & shorts, industrial & educational films, religious films, animation, foreign language films, TV film series & theatrical shorts.

UP WITH PEOPLE

3103 N. Campbell Ave.
Tucson, AZ 85719
Phone: 602-327-7351

Program Sources

UPA PRODUCTIONS OF AMERICA

14101 Valleyheart Dr.
No. 200
Sherman Oaks, CA 91423
Phone: 818-990-3800
Fax: 818-990-4854
Henry G. Saperstein, pres.
Dorothy Schechter, v.p.
Patricia Saperstein, mktg. dir.
Richard Krown, production mgr.
Production & distribution of TV programs, animated programs & feature films to cable, syndication, videocassette & foreign markets. Production of industrial films & TV commercials. Character licensing & merchandising.

U.S. ARMY DEPARTMENT

Broadcast/Pictorial Branch
Washington, DC 20315
Phone: 202-433-2404
Edward Caputo, chief

Audio-Visual Branch:

Maj. Alan E. Coffey, chief. Phone: 202-695-3007
Producer of slides & balops & slide film commercials; producer & distributor of TV film/tape series; distributor of motion picture features.

U.S. CATHOLIC CONFERENCE

Department of Communication
1011 First Ave.
Suite 1300
New York, NY 10022
Phone: 212-644-1898
Richard H. Hirsch, secy., communication
Funder of industrial & educational films, religious films, film/tape spot commercials & film programs on order; recording facilities.

U.S. DEPARTMENT OF AGRICULTURE

(Radio & Television Div.)
Room 410A
Washington, DC 20250-1300
Phone: 202-447-4330
Vic Powell, chief
Producer & distributor of radio daily newslines, weekly cassette service, TV news service via Westar IV satellite, transponder 12D, Thursday 7:30 p.m. & Monday 8:30 a.m. EST

VALENTINO MUSIC LIBRARY

151 W. 46th St.
New York, NY 10036
Phones: 212-869-5210; 800-223-6278
Thomas J. Valentino Jr., pres.
Francis T. Valentino, v.p.
Joanne F. Rosen, v.p., sales
Production music & sound effects library.

VALJETELEVISON

5842 Sunset Blvd.
Hollywood Center Television Studios
Hollywood, CA 90028
Phone: 213-465-3242
Barry Stagg, sr. v.p., publicity, promotion & advertising
E. V. DiMassa, exec. producer
Stu Crowner, producer
One-hour consumer talk/home shopping series; entertainment & consumer information; demonstrations & product testing.

VAN BERNARD PRODUCTIONS

37801 Thompson Rd.
Rancho Mirage, CA 92270
Phone: 619-328-2550
Red Skelton, pres.

VAN PRAAG PRODUCTIONS INC.

135 E. 55th St.
New York, NY 10022
Phone: 212-838-1176

VEBO PRODUCTION INC.

701-03 W. Willow
Chicago, IL 60614
Phone: 312-664-9212

S. J. Ventura, pres.
Ronny Born, producer
Producer of open-end film commercials (made for TV), film/tape spot commercials & film programs on order; recording facilities; studio facilities for rent; other services.

VENARD FILMS LTD.

1009 Highview Rd.
East Peoria, IL 61611
Phone: 309-699-3911
Gary D. Smith
Producer & distributor of agricultural, industrial & educational films; film handlers.

VESTRON TELEVISION

2029 Century Park E
Suite 200
Los Angeles, CA 90067
Phone: 213-551-1722

VIACOM INTERNATIONAL INC.

1211 Ave. of the Americas
New York, NY 10036
Phone: 212-575-5175
Telex: 620-235 VIA
TWX: 710-581-5520
Sumner M. Redstone, chmn.
Frank J. Biondi Jr., pres. & chief exec. officer
Raymond A. Boyce, sr. v.p., corporate relations
Neil S. Braun, sr. v.p., corporate development & administration
John W. Goddard, sr. v.p. & pres., Viacom Cable Television Division
George S. Smith Jr., sr. v.p. & chief financial officer
Mark M. Weinstein, sr. v.p., gen. counsel & secy.
Thomas E. Dooley, v.p. & treas.
Kenneth Meyer, v.p., human resources
William Roskin, v.p., human resources & administration
Patricia Ross, v.p., personnel & employee relations
Howard France, dir., corporate development
Meredith Lobel, entertainment attorney

Viacom Broadcasting & Entertainment Groups:

Henry S. Schleiff, sr. v.p., Viacom International; chmn. & chief exec., Viacom Bcstg. & Entertainment Groups
Francis P. Brady, pres., Viacom Television Group & sr. v.p., Viacom Bcstg. Group
Gus Lucas, exec. v.p., Viacom Entertainment Group & pres. west coast operations
Peter Newman, sr. v.p., Viacom Enterprises, ancillary rights & special projects
Robert Tucci, sr. v.p., finance & administration
Katherine Hogan, v.p., counsel
George Faber, dir., communications

Viacom Productions (West Coast):

Thomas Tannenbaum, pres.
Roger Kirman, v.p., business affairs
James Schwab, v.p., finance
Richard Albarino, v.p., comedy development
Mike Moder, v.p., production

Viacom Enterprises:

Arthur Kananack, pres.
Joseph Zaleski, pres., domestic syndication
Paul Kalvin, sr. v.p., sales
Michael H. Gerber, sr. v.p.
Dennis Gillespie, sr. v.p., mktg.
Anthony Guido, v.p., business affairs
Elissa Lebeck, v.p., research & mktg. services
Toby Martin, v.p., programs
Andrew L. Spitzer, v.p., first run sales
Eric Veale, v.p., operations
Lisa Merians, v.p., creative services
Howard Berk, dir., licensing & merchandising
Scott H. Kolber, dir., market strategy
Gerald Pinks, dir., domestic sales services
Mindy A. Gildin, dir., business affairs
Gloria Rella, dir., public relations

Nanci Orgel, dir., station advertising & promotion
Laurie Scheer, mgr., acquisitions & first-run programming

Viacom World Wide:

Raul Lefcovich, sr. v.p., international
Adam Singer, sr. v.p., mktg. & new media development

Regional Offices:

ATLANTA, GA 30346: 400 Perimeter Center Terrace, Suite 982. Phone: 404-395-7795.
Frank Flanagan, v.p., southeast; Sid Beighley, account exec., southeast

CHICAGO, IL 60606: 10 S. Riverside Plaza, Suite 316. Phone: 312-648-5858.
Dennis Emerson, v.p., midwest; Douglas Knight, mgr., central west; Joseph Kiselica, account exec., central west

IRVING, TX 75039: 433 E. Colinas Blvd., Suite 1160. Phone: 214-556-2255.
David Campbell, v.p., southwest

LOS ANGELES, CA 91608: 10 Universal City Plaza, Universal City. Phone: 818-505-7500.
Telex: 671-1586. Brooks Carroll, v.p., sales, western div.; Al Miller, account exec., western div.

NEW YORK, NY 10036: 1211 Ave. of the Americas. Phone: 212-575-5175.
Joseph DiSalvo, mgr., northeast; Sean Deneny, mgr., mid-Atlantic domestic sales

International Offices:

AUSTRALIA: Viacom International Pty. Ltd., St. Martins Tower, 31 Market St., Box 0342, Sydney, NSW 2000. Phone: 612-29-5391.
Cable: TELECAST. Telex: 790-20698. Anthony D. Manton, managing dir.

BRAZIL: Viacom Video Audio Comunicações Ltda., Alameda Jau' 1742-11 Andar, Caixa Postal 51521, Sao Paulo, 01420. Phone: 55-11-853-4633. Cable: NEWSHOWS, Sao Paulo. Telex: 391-01121773. Ivan Aragon, gen. mgr.

CANADA: Viacom Enterprises Canada Ltd., 45 Charles St. E., Toronto, Ont. M4Y 1S2. Phone: 416-975-3161. Cable: VIACOMCAN. Telex: 06219596. Alastair Banks, v.p., gen. mgr.

ENGLAND: Viacom International Ltd./, Viacom S.A., 40 Conduit St., London W1R 9FB. Phone: 441-434-4483. Cable: VIACOM. Telex: 851-919122. Peter Press, v.p. & managing dir.; David Ellender, deputy managing dir.

JAPAN: Viacom Japan Inc., 4F Mitsuwa Bldg., 7-2 Ginza 6-Chrome, Chuo-Ku, Tokyo 104. Phone: 81-3-573-0551. Cable: VIACOMINTL. Telex: 781-24204. Hiro Kuno, pres.

SWITZERLAND: Viacom SA, Chamerstrasse 18, 6300 Zug. Phone: 41-42-21-8122. Cable: VIACOM. Telex: 845-868-750. Manfred Metzger, rep.

UNITED STATES: Viacom Latino Americana Inc., 1211 Ave. of the Americas, New York, NY 10036. Phone: 212-575-5175. Telex: 620-235 VIA. Bruce Boro, v.p. & managing dir., Latin American operations; Noreen Brittenbam, assoc. dir., sales administration
Diversified communications & entertainment company which develops, produces & distributes TV programming; provides consulting services in television & other technologies to communications organizations.

VICTORY TELEVISION INC.

One Hollow Lane
Lake Success, NY 11042
Phone: 516-365-2010
Fax: 516-365-2390
James T. Victory, pres.
Chuck Wolfertz, sales, eastern div.
John Rohrs, sales, midwestern div.
Ben Okulski, sales, western div.
Jeanne A. Rizzuto, operations dir.
Distributor of TV film/tape series.

VIDEO LEARNING SERIES

2100 W. Loop S
Suite 610
Houston, TX 77027
Phone: 713-850-7446
Fax: 713-963-0738
Zane Segal, owner
Herbert Hochman, producer

VIDEO-CINEMA FILMS INC.

510 E. 86th St.
New York, NY 10028
Phone: 212-734-1632
Larry Stern, pres., sales & mktg. exec. mgr.
Saundra M. Stern, v.p.
Distributor of feature motion pictures to TV, cable, video; own video rights; license film excerpts & stock shots.

VIDEOFASHION

One West 37th St.
New York, NY 10018
Phone: 212-869-4666
Fax: 212-869-8208
Telex: 225707
Nicolas Charney, pres.
Anne V. Adami, managing editor
Marlene McGinnis, exec. producer & international mktg.
Mercedes Idefonso, producer
Producer & distributor of fashion & lifestyle programming.

VIDEO GOLD

1713 Cedar Park Road
Annapolis, MD 21401
B. Buttons, exec. v.p., production
Producer & distributor of industrial & educational films & TV film/tape series.

VIDEO MANAGEMENT CONSULTANTS

108 W. Main St.
Suite 3019
Apopka, FL 32703
Phone: 305-662-5884
John Whitman, pres.
Charles White, v.p.
Nick Scott, v.p., sales
Mobile production units for rent or lease; electronic videotape editing; video projection, program & commercial production; tape duplication.

VIDEO MARKETING CONCEPTS

1323 63rd Ave. E
Bradenton, FL 34203
Phone: 813-753-7277
Craig Thomas, production dir.
Syndicated programs & commercials.

VIDEO MARKETING SERVICES INC.

8700 Monrovia
Suite 310
Shawnee Mission, KS 66215
Phone: 913-541-8532
Jerry Cullen, producer & director

VIDEO MEDIA MARKETING LTD.

530 W. 23rd St.
New York, NY 10011
Phone: 212-645-6470

VIDEO ORDANCE INC.

117 East 77th St.
New York, NY 10021
Phone: 212-772-9800
Telex: 551 689 VIDEO ORDN

Marlene McGinnis, exec. producer
Producer of programs specializing in defense news.

VIDEO/RADIO YESTERYEAR

Box C
Sandy Hook, CT 06482
Phones: 203-426-2574; 800-243-0987
Fax: 203-797-0817
Jon Sonneborn, sales mgr.
Distributor.

VIDEO VIEW

1617 N. El Centro Ave.
Hollywood, CA 90028
Phone: 213-463-4179
Howard M. Little, owner
Kinescope; recording facilities; other services.

VIDEO WEST

5 Triad Center
Broadcast House
Salt Lake City, UT 84180-5555
Phone: 801-575-7400
Jack Adamson, pres.
Alan Henderson, v.p.
Brent Fullner, gen. mgr.
Melvin Miller, sales mgr.
Marshall Larson, dir., mktg. & program development
Location, studio, film & video production, duplication & post-production facilities; program development services.

VIDEOWORKS

24 W. 40th St.
New York, NY 10018
Phone: 212-869-2500
Fax: 212-764-4947
Eliot Tuckerman, pres.
Frank Herold, exec. v.p.
Nori Goldsmith, v.p., finance
Steve Villante, operations mgr.
Producer & originator of video animatic process, full video animation, live action production, commercials, slides, industrials & music videos; post-production facilities; editorial services; electronic graphics design; 3-D computer animations.

VIDISTRIB INC.

4209 Troost Ave.
Studio City, CA 91604
Phone: 818-762-2559
John P. Ballinger, pres.
Rita M. Ballinger, v.p. & treas.
Rita Cross, v.p., traffic mgr.
Producer & distributor of industrial & educational films; distributor of motion picture features & TV film/tape series; producer of film/tape spot commercials; film handlers; sales representative; other services.

VIKING FILMS INC.

1600 Broadway
New York, NY 10019
Phone: 212-245-8858
Israel M. Berman, pres.
Producer of industrial & educational films & TV film/tape series.

VISNEWS INTERNATIONAL

(The Bates Co.)
630 Fifth Ave.
New York, NY 10111
Phone: 212-698-4500
Telex: 239875 VISC UR
Jack Albert, exec. v.p.
Ed Heffer, v.p., sales
Worldwide video & satellite services for television stations, producers, corporations, public relations firms, government agencies & non-profit organizations; domestic & international television production & transmission; studio & production facilities; global satellite network.

VISUAL PRODUCTIONS '80 LTD.

101 Niagara St.
Suite 2
Toronto, Ont. M5V 1C3
Canada
Phone: 416-868-1535
Telex: 06218079
Lionel Shenken, pres.
Beverly Shenken, secy.-treas. & mktg. dir.

Branch Office:

LAS VEGAS, NV 89101: Visual Productions Distribution Inc., 825 Clark Ave.
Producer & distributor of TV programming.

VITT MEDIA INTERNATIONAL INC.

1114 Ave. of the Americas
New York, NY 10036
Phone: 212-921-0500
Fax: 212-575-4709
Telex: 212-921-0222
TWX: 71-581-4294 VMI NYK
Richard Olsen, vice chmn.
Roy Muro, pres.

Bill Morton, group v.p., international syndication
Shelley Senzon, group v.p., programming/syndication
Dan Merrifield, mgr., syndication, eastern region
Program syndication; cable-dedicated & commercial programming, international & domestic.

VSI/GLOBAL VIDEO INC.

744 W. Church St.
Orlando, FL 32805
Phones: 407-423-8299; 800-237-1654
Telex: 681-5503
S. T. Rainoff, pres.
Jeanna R. Weot, key account exec.
Greg W. Weot, mktg. mgr.

Branch Office:

ATLANTA, GA 30340: Video Duplications, 3095-F Presidential Dr. Phone: 404-458-6111
Videotape duplication; international standards conversion; film & filmstrip to video transfer; labeling, storage, boxing, station bicycling, marketing & distribution services.

W & W FILMS INC.

1650 Broadway
New York, NY 10019
Phone: 212-541-9441
Richard Winik, pres.
Barry Winik, v.p., production
Producer of motion picture features, industrial & educational films, TV film/tape series & spot commercials, film programs on order; stock footage; editing services; sports films.

ROGER WADE PRODUCTIONS INC.

15 W. 44th St.
New York, NY 10036
Phone: 212-575-9111
Carolyn Wade, pres.
James M. Logan, v.p.
Producer of industrial films & videotape programs on order, slides, sales meetings.

WALL STREET JOURNAL TV

200 Liberty St.
New York, NY 10281
Phone: 212-416-2000
Hewitt S. West III, dir. of sales & mktg.

WALLACH ENTERPRISES INC.

8821 Beverly Blvd.
Los Angeles, CA 90048
Phone: 213-278-4574
Fax: 213-273-0548
George S. Wallach, pres.
Sports entertainment management.

WALLACH/SEIZER PRODUCTIONS

8821 Beverly Blvd.
Los Angeles, CA 90048
Phone: 213-278-4574

Fax: 213-273-0548
George Wallach, pres.
Bob Seizer, v.p. & secy.
Producer of TV film/tape series.

WALT DISNEY COMPANY

500 S. Buena Vista St.
Burbank, CA 91521
Phones: 818-560-6000; 818-560-6080
Telex: 674480
Michael Eisner, chmn. & chief exec. officer, Walt Disney Co.
Jeffrey Katzenberg, chmn., motion picture & TV/Walt Disney Studios
Richard Frank, pres., motion picture & TV/Walt Disney Studios
William M. Mechanic, pres., International Theatrical Distribution & Worldwide Video/Walt Disney Pictures
Robert Levin, pres., worldwide mktg.
David Hoberman, pres., Touchstone Pictures
Ted Kaye, v.p., film & tape production
Cheryl McDowell, dir., standards & practices

Buena Vista Television:

Phone: 818-840-1000. Fax: 818-840-8458.
Robert Jacquemin, sr. v.p.; Rich Goldman, v.p. & gen. sales mgr.
Film & TV production & distribution; owns Buena Vista TV & Touchstone Pictures.

WALT DISNEY STUDIOS

500 S. Buena Vista St.
Burbank, CA 91521
Phone: 818-560-1000
Jeffrey Katzenberg, chmn.
Richard Frank, pres.

Branch Office:

NEW YORK, NY 10022: 500 Park Ave. Phone: 212-593-8900.
Producer of animation, motion picture features, motion picture shorts & TV film/tape series.

WARD PRODUCTIONS INC.

8200 W. Sunset Blvd.
Hollywood, CA 90046
Phone: 213-654-3050
Jay Ward

THE WAREHOUSE RECORDING STUDIO

320 W. 46th St.
New York, NY 10036
Phone: 212-265-6060
Heinz Chaimaegel, gen. mgr.
Recording facilities specializing in music with video.

WARNER BROS. PAY-TV, ANIMATION & NETWORK FILM SALES

75 Rockefeller Plaza
New York, NY 10019
Phone: 212-484-6349
Edward Bleier, pres.
Stanley Solson, v.p., pay TV sales & administration
Eric D. Frankel, v.p., mktg.
Ted Shadoan, dir., financial affairs
Margaret Jelcich, dir., client services
Barry Marx, mgr., advertising, publicity & promotion
Jeffrey Bernstein, mgr., pay TV mktg.

Warner Bros. Animation Inc.:

BURBANK, CA 91505: Warner Bros. Animation, 3601 W. Olive Ave., Suite 450. Phone: 818-954-3713. Jean MacCurdy, v.p. & gen. mgr.; Kathleen Helppie, v.p., production & administration; Mark Saraceni, mgr., production
Distributor of animation, motion picture features, foreign language films & TV film/tape series; exporter of films; sales representative.

WARNER BROS. TELEVISION

4000 Warner Blvd.
Burbank, CA 91522
Phone: 818-954-6000

Harvey Shepherd, pres.
Larry Lyttle, sr. v.p., creative affairs
Art Stolnitz, sr. v.p., business affairs
Gary Credle, sr. v.p., production
Gregg Maday, v.p., movies & miniseries
Scott Kaufer, v.p., comedy development
Norman Stephens, v.p., drama development
David Sacks, v.p., current programming
Karen Cooper Minnicks, v.p., special projects
Doug Duitsman, v.p., sr. publicity, promotion & advertising exec.
Marsha Ross, v.p., talent & casting
Karen Pingitore, v.p., post-production
TV production division of Warner Bros.

WARNER BROS. TELEVISION DISTRIBUTION

4000 Warner Blvd.
Burbank, CA 91522
Phone: 818-954-6000
Fax: 818-954-6539
Telex: 188671-WBTVD-UT
TWX: 910-498-2224
Charles D. McGregor, pres., worldwide distribution (818-954-6060)
Mauro A. Sardi, exec. v.p., worldwide operations (818-954-6074)

Domestic Television Distribution:

William S. Hart, v.p., domestic sales mgr. (818-954-6097); John Laing, v.p., sales (818-954-6012); Paul Simon, v.p., research (818-954-6025); Ken Fournier, v.p., advertising, promotion & publicity (818-954-6020); John Chickering, v.p., financial administration (818-954-6040); Dee Eulberg, v.p., product coordination (818-954-6023); Dan McRae, v.p., domestic contracts (818-954-6031); Sharon Kneller, dir., publicity & promotion (818-954-6018); Eleanor Liebs, domestic sales administration (818-954-6098)

Booking & Services Dept.:

NEW YORK, NY 10036: 630 Ninth Ave. Phone: 212-484-8000. Erwin Markiscn, technical services dir. (212-484-8912); Joe Kivlehan, booking service mgr. (212-484-8910); Louis B. Marino, program information mgr. (212-484-8963); Bruce Hoffman, asst. technical service mgr. (212-484-8914)

Domestic Television Distribution Sales Offices:

SOUTHERN: Box 999, Covington, LA 70434. Phone: 504-892-2703. Bill Seiler, v.p., southern sales

MIDWESTERN: 3058 Brockwood Circle, Fort Mitchell, KY 41017. Phone: 606-341-2585. John Louis, v.p., midwestern sales

EASTERN: 50 Belmont Ave., Apt. 316, Bala Cynwyd, PA 19004. Phone: 215-664-7307. Gary Cozen, v.p., eastern sales

International Television Distribution:

John Whitesell, v.p., international sales administration (818-954-6078); John Laing, v.p., sales (818-954-6012); Jaime Ruiz, dir., international contracts (818-954-6070); Carolyn Hewitt, international administration (818-954-6080); Charlene Pollock, international records & data (818-954-6081)

Print Department:

BURBANK: Phone: 818-954-3731. Bud Rowe, foreign TV print administrator (818-954-3731)

International Sales Offices:

EUROPE, MIDDLE EAST & AFRICA: 135/141 Wardour St., London W1V 4AP. Bryan Hambleton, v.p., sales & administration; Kevin Williams, dir., sales & administration

FRENCH SPEAKING TERRITORIES: 18 rue Troyon, 75017 Paris. Michel Lecourt, v.p., TV distribution

Program Sources

AUSTRALIA, NEW ZEALAND & SOUTHEAST ASIA: Box 2661 G.P.O., Sydney, NSW 2001 Australia

LATIN AMERICA: Acapulco 37, Mexico, 7 D.F. Jorge Sanchez, v.p., sales

BRAZIL: Warner Bros. (South) Inc., Rua Senador Dantas, 19-10 Andar, Rio de Janeiro, Loureberg do Nascimento, Brazil TV supervisor

ARGENTINA: Tucuman, 1938, Buenos Aires. Luis D'Alterio, TV mgr.

JAPAN: Box 762, Tokyo Central. Ken Sugizaki, TV sales

Warner Bros. Distributing (Canada) Ltd.: TORONTO, ONT. M5B 1L7: 70 Carlton St. Phone: 416-922-5145. Joan McGregor, administrative assistant; Max Sheine, booking; Betty Murray, financial

Network Features, Pay TV & Animation: NEW YORK, NY 10019: 75 Rockefeller Plaza. Phone: 212-484-8000. Edward Bleier, pres., Warner Bros. Pay-TV, Network Film Sales & WB Cartoons

Warner Bros. Cartoons Inc.: BURBANK, CA 91522: 4000 Warner Blvd. Phone: 818-954-3713. Steven Greene, v.p. & exec. producer; Kathleen Helppie, v.p., production
Distributor of animation, motion picture features, foreign language films & TV film/tape series; exporter of films; sales representative.

WARNER/LEVINSON CORP.
1995 Broadway
New York, NY 10023
Phone: 212-496-7575
Larry Levinson, pres.
Phyllis Levinson, v.p.
Neil Warner, secy.-treas.
Original music for TV & radio commercials.

WCN PRODUCTIONS
Box 307
Winter Park, FL 32790
Phones: 305-645-4977; 305-628-4799
Mary Lou Boyle, pres. & exec. producer
Joe Hall, producer & production coordinator
Quay Burket, chief financial officer
Production & syndication of TV series & documentaries.

EVAN WEINER PRODUCTIONS
370 Claremont Ave.
Mount Vernon, NY 10552
Phone: 914-667-9070
Evan Weiner, exec. producer
Brenda Schaffer, assoc. producer
Producer & distributor of cable TV & low power TV station sports talk shows, sport memorabilia shows, documentaries & news programs.

WEISS GLOBAL ENTERPRISES
2055 Saviers Rd.
Suite 12
Oxnard, CA 93033-3693
Phone: 805-486-4495
Fax: 805-487-3330
Cable: WEISSPICK
Adrian Weiss, pres.
Steven A. Weiss, secy.-treas.
Ethel L. Weiss, v.p.
Laurie Weiss, v.p.
Beverly S. Verman, operations mgr.
Alex Gordon, information services

Representatives:
BEVERLY HILLS, CA 90211: 200 N. Robertson, Suite 336. Phone: 213-276-9420.
Richard S. Ellman

CALABASAS, CA 91302: Box 9239. Phone: 818-702-9888. Marv Gray

BOYNTON BEACH, FL 33437: 10243 Pine Dr. Phone: 407-734-7257. E. Melvin Pinsel

GREENSBORO, NC 27408: 3207 W. Friendly Ave. Phone: 919-292-1434. Hank Profenius

NEW YORK, NY 10128: 145 E. 92nd St. Suite PHA. Robert Weisberg

Foreign:
ENGLAND: 25 Old Burlington St., London, W1X 1LB. Phone: 01-434-4341. Howard Karshan
Distributor & syndicator of film programs on order; TV film/tape series; motion picture features, documentaries & shorts, religious films for TV, cable & home video.

WEST GLEN COMMUNICATIONS
1430 Broadway
New York, NY 10018
Phone: 212-921-2800
Fax: 212-944-9055
Stan Zeitlin, pres.
Annette Minkalis, sr. v.p., TV distribution
John Summerlin, sr. v.p., producer & dir.
Producer & distributor of industrial & educational films, newsreels, corporate sponsored films, video news releases & free loan public service films.

WEST SIDE FILMS
110 Greene St.
Suite 10 A
New York, NY 10012
Phones: 212-966-5640; 212-966-0625;
203-698-1779
Robert Welch, pres.
Peter Warren, gen. mgr.
Producer of commercials, industrials, documentaries & TV specials.

WESTERN INSTRUCTIONAL TELEVISION INC.
1438 N. Gower St.
Los Angeles, CA 90028
Phone: 213-466-8601
Donna Matson, pres.
Producer & distributor of educational TV programs (lease or purchase); pre-recorded videotapes for in-school use; instructional television lessons in art, sciences, language, social studies & music on videocassettes.

WESTERN INTERNATIONAL SYNOICATION
8544 Sunset Blvd.
Los Angeles, CA 90069
Phone: 213-659-5711
Fax: 213-659-0955
Ronald Glazer, pres.
Chris Lancey, v.p.
Mike McHugh, sales
Syndicator & distributor.

WESTERNWORLD TELEVISION
10490 Santa Monica Blvd.
Los Angeles, CA 90025
Phone: 213-475-5500
Telex: 910-342-6712
Julio Gonzalez-Reyes, chmn.
Gary J. Worth, pres. & chief exec. officer
Ray Bentley, sr. v.p., sales
Eric Taub, v.p., program development
Ian Joseph, v.p., sales
Matthew Oddy, dir., international sales & operations
International distributor of TV programs to network & independent TV broadcasters, cable & pay TV, non-theatrical & ancillary markets; co-produce TV programs.

WESTON WOODS STUDIOS INC.
CC Studios Inc.
Weston, CT 06883
Phones: 203-226-3355; 800-243-5020

Fax: 203-226-3818
Telex: 643759
Morton Schindel, pres.

Branch Offices:
UNITED KINGDOM: 14 Friday St., Henley on Thames, Oxon, RG9-1AH

AUSTRALIA: Box 202, Springwood, NSW 2777

CANADA: 464 McNicoll Ave., Willowdale, Ont. M2H 2E1
Producer & distributor of children's audio/visual materials & videocassettes based on children's books; distributor of educational films & motion picture shorts; exporter & importer of children's films & video programs.

WHITE JANSEN INC.
604 Davis St.
Evanston, IL 60201
Phones: 312-328-2221; 800-777-2223
Matthew White, chief exec. officer
Stefan Janssen, pres.
Produces, acquires & markets programming; film library available as stock-footage source & research facility.

ALTON WHITEHOUSE & ASSOCIATES
7061 Old Kings Rd. S
Jacksonville, FL 32217
Phones: 904-733-9565; 904-733-9566
Alton Whitehouse, pres.
Distributor of motion picture features, TV film/tape series & theatrical shorts.

WILLIAMS & MEYER CO.
247 E. Ontario
Chicago, IL 60611
Phone: 312-322-9800

HARVEY WILSON
99 Bellewood Ave.
Dobbs Ferry, NY 10522
Phone: 914-674-0554
Television production & production management

WINDSOR VIDEO
8 West 38th St.
New York, NY 10018
Phone: 212-944-9090
Fax: 212-640-0217
Robert J. Henderson, chief exec. officer
Bertram B. Goodman, pres.
Bob Marmioli, v.p., mktg. & sales
Videotape production & post-production facility; studio & remote production; editing in all formats; 3D graphics & animation; film-to-tape/tape-to-film transfers; world TV standards conversion; duplication; videodisc consulting & mastering.

WNET/THIRTEEN
(Educational Bcstg. Corp.)
356 W. 58th St.
New York, NY 10019
Phone: 212-560-2000
William F. Baker, pres. & chief exec. officer
George L. Miles Jr., exec. v.p. & chief operating officer
Donald Sussman, sr. v.p., video services
Arnold Labaton, sr. v.p., Production Center
Ruth Ann Burns, sr. v.p., public affairs & corporate planning
Rudy Bechtel, v.p., mktg. & communications
Harry Chancey, v.p., Broadcast Center
Public TV producer & broadcaster.

WOLD COMMUNICATIONS
3415 S. Sepulveda Blvd.
Suite 500
Los Angeles, CA 90034
Phone: 213-390-5455
Fax: 213-398-4659
Telex: 4720534 RWC II
TWX: 910-342-6977

Robert Wold, chmn.-emeritus
David Connell, pres.
Robert E. Wold, v.p. & gen. mgr., Wold Pacific
Irene A. Escardo, v.p., mktg. & business development
Thomas J. Bartunek, v.p. & gen. mgr., Wold Atlantic

Wold Teletape (div. Wold Communications Inc.):
LONG ISLAND CITY, NY 11101: 35-30 38th St. Phone: 718-392-2550. Angelo G. Ricco, v.p. & gen. mgr., operations

Branch Office (Sales):
NEW YORK, NY 10036: 45 W. 45th St. Phone: 212-869-4575. Thomas J. Bartunek, v.p. & gen. mgr.

Branch Offices (Operations):
LOS ANGELES, CA 90028: 6290 Sunset Blvd. Phone: 213-960-2204. Robert E. Wold, v.p. & gen. mgr.

NEW YORK, NY 10118: 350 Fifth Ave., Suite 8208. Phone: 212-947-4475. Steve Ludwig, v.p., technical, Wold New York Teletape Satellite & terrestrial transmission facilities & services for domestic & international television; operates fixed transmit/receive satellite earth stations, mobile satellite uplinks & mobile microwave; program production & delivery facilities for TV & videoconferencing (monaural & stereo); videotape duplication & shipping services.

SID WOLOSHIN INC.
95 Madison Ave.
13th Floor
New York, NY 10016
Phone: 212-684-7222
Fax: 212-689-5084
Sid Woloshin, pres.
Charlotte Armstrong, production asst.
David Manka, asst. engineer
Carla Hall, sales rep.
Full service production house & recording studio; creation & production of original music & lyrics for various industries.

DAVID L. WOLPER PRODUCTIONS INC.
4000 Warner Blvd.
Burbank, CA 91522
Phone: 818-954-1707
Fax: 818-954-2464
Telex: 67-7129 WARNERS BUBK
David L. Wolper
Miniseries and movies for television; feature motion pictures for theatrical release.


WORLD EVENTS PRODUCTIONS LTD.
4935 Lindell Blvd.
St. Louis, MO 63108
Phone: 314-454-6475
Fax: 314-454-6428
Telex: 910-761-1093
Edward J. (Ted) Koplar, pres.
James Mahoney, sr. v.p.
Edward Ascherman, v.p. & chief operating officer
Christopher Conway, sr. v.p.
Susan Cho, dir. of sales
Anita Kelso, dir. of public relations & promotions
Production, syndication & mktg. of TV programs.

WORLD WIDE BINGO
8085 S. Chester
No. 218
Englewood, CO 80112
Phone: 303-792-0090
Fax: 303-792-5609
James R. Hampton, pres.
Richard Ludvigsen, exec. v.p.
TV & radio bingo promotion & marketing; program production services.

Subscribe now . . .

to the authoritative weekly information service covering the latest developments in broadcasting, cable, consumer electronics and allied industries. . .

Television Digest With Consumer Electronics



Television Digest has been keeping leading communications executives informed since 1945 and is published for all those decision-makers—like you—who have a big stake in the ever-changing broadcasting, cable and consumer electronics industries.

Television Digest goes beyond the scope of any other publication by bringing into sharp focus all the conflicting forces at work—broadcast, cable, home video, MDS, DBS, SMATV and others. It provides experienced, authoritative coverage. The Los Angeles Times recently referred to **Television Digest** as “a publication considered the bible of the TV industry.” Tack Nail, covering broadcasting, and Dave Lachenbruch, covering consumer electronics, are known and respected throughout the entire industry.

And each issue of **TVD** provides thorough coverage of government activities—the FCC, Capitol Hill, the White House. **Television Digest** also gives you the latest news on marketing strategies . . . programming ploys . . . personnel shifts . . . and current standings on the volatile revenue and ratings picture.

Television Digest regularly includes a host of industry surveys and statistics that cannot be found anywhere else. And because conventions, professional meetings and trade shows are of such vital importance to the communications industry, **TVD** provides complete pre- and post-meeting coverage of virtually every major professional meeting and trade show, whether in the U.S. or abroad.

Television Digest gives you the information you need, delivered in a fast-paced style and clear format that always respects your busy schedule. **TVD** is designed to be read quickly . . . to help you spend less time gathering information and more time using what you've found.

For subscription information, call collect: **202-872-9200**.

Program Sources

WORLDVISION ENTERPRISES INC.

660 Madison Ave.
New York, NY 10021
Phone: 212-832-3838
Fax: 212-980-5970
Telex: 62401 WOR LW
Cable: WORLVISION
John D. Ryan, pres.-chief exec. officer
Bert Cohen, exec. v.p.-chief operating officer
Larry Gottlieb, exec. v.p., finance & administration
Burt Rosenburgh, exec. v.p. & gen. mgr., Evergreen Programs Inc.
Steve Blank, sr. v.p., finance
Randy Hanson, sr. v.p., domestic sales
Gary G. Montanus, sr. v.p., mktg.
Charles Quinones, sr. v.p., operations
Tom Devlin, v.p.-gen. mgr., Worldvision Home Video Inc.
Bill Baffi, v.p., eastern div.
Jerry Kauffer, v.p., creative services
Rita L. Scarfone, v.p., advertising & promotion
Dan Willis, v.p., international sales administration
Mitch Black, v.p., operations
Andrea Furman, v.p., office management & personnel
Phillip D. Marella Jr., v.p., legal & business affairs
Adam Lloyd, account exec., eastern div.
Karen Davidson, account exec., advertiser sales
Robert J. Day, mgr., eastern div., Worldvision Home Video
Gerald Bixenspan, dir., research & sales development
Andy Samet, dir., promotion
Noreen McGrath, dir., mktg. & strategic planning
Alan Winnikoff, public relations dir.
Phil Martzolf, dir., domestic sales administration
Doreen Muldoon, dir., advertising sales administration

Domestic Divisions:

CENTRAL: 625 N. Michigan Ave., Chicago, IL 60611. Phone: 312-642-2650. Fax: 312-642-8687. Gary Butterfield, v.p., central div.; Brian O'Sullivan, acct. exec., central div.; Jim Kauss, acct. exec., central div., Evergreen Programs Inc.; Jim Smith, dir., midwest advertiser sales; Ken Williams, central div. mgr., Worldvision Home Video Inc.

SOUTHERN: 400 Perimeter Center Terrace, Atlanta, GA 30346. Phone: 404-394-7444. Fax: 404-396-8996. Jim Thomson, v.p., southern div.; Reggie Jester, acct. exec., southern div.; Karl Middelburg, acct. exec., southern div.; Bruce Knox, southern div. mgr., Worldvision Home Video Inc.

WESTERN: 9465 Wilshire Blvd., Beverly Hills, CA 90212. Phone: 213-273-7667. Fax: 213-273-3645. Paul Danylik, v.p., western div.; Martin Welsman, acct. exec., western div.; Ed O'Brien, acct. exec., western div., Evergreen Programs Inc.; Jennifer Charlton, western div. mgr., Worldvision Home Video Inc.; Lawrence Forsdick, v.p., special projects

AUSTRALIA: WorldVision Enterprises of Australia Pty., 5-13 Northcliff St., Milsons Point 2061, Sydney. Phone: 922-4722. Telex: 790-70474. Fax: 011-61-2-92-8207. Cable: WORLVISION SYDNEY AUSTRAL. Brian Rhys-

Jones, managing dir.; Susan Linda Hayward

BRAZIL: Worldvision Filmes Do Brasil Ltd., Rua Macedo Sobrinho 50, Botafogo, CEP 22271, Rio de Janeiro. Phone: 521-286-8992. Telex: 391-2123321 WFBR BR. Cable: WORFILMES RIO DE JANEIRO. Raymond Lopes Rodrigues, managing dir.; Mary Alice Freire

CANADA: Worldvision Enterprises of Canada, 1200 Bay St., Toronto, Ont. M5R 2A5. Phone: 416-967-1200. Telex: 36906524659 WVISTPROG TOR. Fax: 416-967-0521. Bruce Swanson, v.p. & gen. mgr.; Suzanne Lisi

ENGLAND: Worldvision Enterprises U.K. Ltd., 54 Pont St., London, SW 1. Phone: 441-584-5357. Telex: 851-8812754 WORVIS G. Fax: 44-1-581-3483. Cable: WORLWIFILM LONDON via ITT. William Peck, managing dir.; Lisa Gershinson; Janice Wilson

LATIN AMERICA: Worldvision Enterprises Inc., 9465 Wilshire Blvd., Suite 628, Beverly Hills, CA 90212. Phone: 213-273-7667. Fax: 213-273-3645. TWX: 910-490-2610. Harrington Silva, dir., sales, Latin America; Sara Indart

FRANCE: Worldvision Enterprises S.A.R.L., 28, rue Bayard, 75008 Paris. Phone: 314-723-3995. Telex: 842 648218 F(WORLFRA). Fax: 331-4070-9269. Mary Jane Fourniel, managing dir.; Gerald Gayton; Catherine Molinier

WEST GERMANY: Worldvision GmbH, Fuerstenfelderstrasse, B8000, Munchen 2. Phone: 498-926-4091. Telex: 641 523420 WVIS D. Mex Hartmann, managing dir.; Antoinette Sessner; John Maressa

ITALY: Via Del Corso 22, Interno 10, 00186 Rome. Phone: 396-678-7056. Fax: 396-679-9242. Cable: VIA DEL CORSO 22 ROME IT. Martin Michael Kiwe, v.p.; Dorothy Shaw; Andrea Migliori; Adalia Anstalt

JAPAN: Worldvision Enterprises Inc., Tsukiji Hamariky Bldg., 7th Floor, 5-3-3, Tsukiji, Chou-ku, Tokyo, 104. Phone: 813-545-3977. Telex: 781 2525077 AMCAST J. Fax: 813-545-3964. Cable: AMCOCAST TOKYO JAPAN. Mie Horasawa, dir., sales
Worldwide distribution of TV programming to networks, stations, cable, pay TV & home video markets.

WORLDWIDE TELEVISION NEWS CORP.

1995 Broadway
New York, NY 10023
Phones: 212-362-4440; 212-362-4448
Fax: 212-496-1269; 212-362-5723
Telex: 237853
Kenneth A. Coyte, pres.
Keith Reynolds, sr. v.p.
Robert E. Burke, v.p., news
Gerry O'Reilly, v.p., corporate sales
Vince O'Reilly, mgr., film library
Loraine Grabham Morgan, mgr., mktg.

Branch Office:

ENGLAND: 31-36 Foley St., London W1P 7LB. Phone: 01-323-3255. Telex: 23915
Independent television news agency supplying daily international news to U.S. broadcasters, affiliates, cable operators & other world broadcasters. Jointly owned by In-

dependent Television News (ITN) in the United Kingdom, ABC & Nine Network of Australia. Also produces documentaries, news magazine and environmental series programs.

WORLD WRESTLING FEDERATION

(Titan Sports Inc.)
1055 Summer St.
Box 3857
Stamford, CT 06905
Phone: 203-352-8600
Fax: 203-352-8699
Telex: 643283 TITAN STM
Vince K. McMahon, pres. & chief exec. officer
Linda E. McMahon, exec. v.p.
Richard K. Glover, sr. v.p., business affairs & development
Basil V. DeVito Jr., sr. v.p., mktg. & promotions
James E. Troy, sr. v.p., international & pay-per-view operations
Michael V. Ortman, dir., affiliate relations
Joseph H. Perkins, distributor (Newton Centre, MA)

Advertising Sales Office:

NEW YORK, NY 10017: 757 Third Ave. Phone: 212-593-2228. Fax: 212-688-1454. John Howard, gen. sales mgr.
Worldwide producer & distributor (through Titan Sports Inc.) of wrestling programs including live & taped events.

WPHL-TV

5001 Wynnfield Ave.
Philadelphia, PA 19131
Phone: 215-878-1700
Randall Smith, exec. v.p.
Color TV tape programs & commercials.

THE WRESTLING NETWORK

Box No. 14
5001 Spring Valley Rd.
920 Providence Towers East
Dallas, TX 75244-3910
Phones: 214-248-9231; 214-702-8814

CARTER WRIGHT ENTERPRISES

6533 Hollywood Blvd.
Hollywood, CA 90028
Phone: 213-469-0944
Carter Wright, pres.
June Wright, v.p., talent coordination
Music production for TV, radio, stage & screen; bookings.

W.R.S. MOTION PICTURE & VIDEO LABS

1000 Napor Blvd.
Pittsburgh, PA 15205
Phones: 412-937-7700; 800-345-6977
Fax: 412-922-1020
F. Jack Napor, pres.
Ed Janow, mktg. v.p.
Laboratory facilities & services; music library; editing, processing & recording facilities; videotape-to-film & film-to-tape duplication; Macrovision anti-piracy process.

WTTW CHANNEL 11/ENTERPRISES GROUP

5400 N. St. Louis Ave.
Chicago, IL 60625
Phone: 312-583-5000
Fax: 312-583-3046
Telex: 910-221-2787
Bill McCarter, pres.

John Rahmann, exec. v.p.
Pat Faust, v.p., Enterprises Group
Program development, production & distribution for broadcast, cable, home video & other electronic media.

WW ENTERTAINMENT

205 E. 42nd St.
4th Floor
New York, NY 10017
Phone: 212-661-3350
Fax: 212-808-5469
Telex: 4973939 WWENY
James R. Waltz, sr. v.p.
Zita Siegel, dir., sales administration
Bernice Farnan, administrator, sales & research
Co-producers & distributors of feature film packages & series.

Y & R PROGRAM SERVICES

285 Madison Ave.
New York, NY 10017-6486
Phone: 212-210-3000
Paul Isacson, exec. v.p.
Frank Zingale, sr. v.p.
Producer & distributor of programming.

YORKSHIRE TV

The Television Centre
Leeds, LS3
England
Phone: 212-210-8989
Fax: 212-210-8682
Telex: 420791 INTEL

U.S. Office:

NEW YORK, NY 10017: 420 Lexington Ave.
Phone: 212-210-8989

Advertising Office:

ENGLAND: 32 Bedford Row, London, WC1R 4H3
Production studio.

ZACHRY ASSOCIATES INC.

709 N. 2nd St.
Box 1739
Abilene, TX 79604
Phone: 915-677-1342
H. C. Zachry, pres.
Producer & distributor of religious films; producer of TV film/tape series & spot commercials; film programs on order; recording facilities; studio facilities for rent; other services.

Z-AXIS CORP.

10800 E. Bethany Dr.
Suite 500
Aurora, CO 80014
Phone: 303-696-9608
Steven H. Cohen, pres.
Alan Treibitz, v.p., finance
Raymond Hauschel, v.p., sales
Gary Freed, mgr., technical operations
Computer generated, 3-D animation; video production & post production; interactive video.

ZENITH PRODUCTIONS LTD.

15 St. George St.
London, W1 9DE
England

Management and Technical Consulting Services

Including companies involved in marketing, market surveys, promotion, public relations, engineering, research, management consulting for Television Stations, Radio Stations, Cable Systems and other communications properties.

ADDERLY INDUSTRIES INC.

150 Mid Atlantic Pkwy.
Thorofare, NJ 08086
Phone: 609-848-2922
Herbert A. Adderly, pres.
Aerial & underground construction services,
drop installations & pre- & post-wiring MDUs.

AGB/INFORMATION & ANALYSIS INC.

81 N. Broadway
Hicksville, NY 11801
Phone: 516-822-7959
Fax: 516-822-7959
Harvey Morrow, v.p. & gen. mgr.
Jamie Drantch, project dir.
Marketing & media research for broadcasting,
cable & new electronic media. Program concept
& pilot testing, economic feasibility
studies, news research, programming,
marketing & ad sales research, segmentation
analyses, videotext research. Survey design,
analysis & implementation; questionnaire
development, sample design, focus groups,
telephone interviewing.

A-J CONTRACTING CO. INC.

470 Park Ave. S
New York, NY 10016
Phone: 212-889-9100
Construction managers, consultants &
contractors.

AKER ASSOCIATES INC.

1212 New York Ave. NW
Suite 500
Washington, DC 20005
Phone: 202-789-2424
Fax: 205-789-1818
Colburn Aker, pres.
Christine Naylor, v.p.
Julian Stein, sr. consultant
Communications consultant specializing in
marketing, media relations & public affairs.

ALACRITY CABLE COLLECTIONS

177 Defense Hwy.
Suite C
Annapolis, MD 21401
Phone: 301-261-6667
Susan O'Neill, pres.
Converter recovery; collection of past due ser-
vices amounts.

ALEXANDER & ASSOCIATES

5444 Bay Center Dr.
Suite 215
Tampa, FL 33609

Phone: 813-286-8170
Fax: 813-286-8350
Thomas N. Alexander, pres.
Regulatory affairs & business analysis con-
sultation for cable TV industry including
strategic planning; franchising & refranchis-
ing; franchise transfers; renegotiations & fee
reductions; regulatory system profiles;
governmental & community relations; system
appraisals; financial projections & marketing;
personal consultations.

ALFORO ENGINEERING INC.

32 Sixth Rd.
Woburn, MA 01801
Phone: 617-729-8050
Fax: 617-933-9512
TWX: 710-348-1063
Andrew Alford, pres.
Evaluation of TV & other RF signals reflected
from buildings, towers & other structures.

FRANK ALLEN ASSOCIATES

1387 Stoneridge Circle
Escondido, CA 92025
Phone: 619-746-3291
Frank L. Allen
C. Edward Harmon
Terri E. Allen
Ronald M. Sutherland
Cable television brokerage, consulting, finan-
cing, appraisals & management services.

AMERICAN EUROPEAN CONSULTING CO.

Box 20147
Houston, TX 77225
Phone: 713-666-8797
Arthur Krueger, pres.

AMERICAN FILM TECHNOLOGIES INC.

1265 Drummers Lane
Suite 108
Wayne, PA 19087
Phone: 215-688-1322
George R. Jensen, chmn.
Color-converts black-and-white motion pic-
tures and television productions.

AMERICAN MOTION PICTURES

2247 15th Ave. W
Seattle, WA 98119
Phone: 206-282-1776
Fax: 206-282-3535
TWX: 910-240-9541
Conrad W. Denke, pres.
Mark Pembroke, v.p.

Video & film production services company
providing video editing, production, equip-
ment rentals, computer graphics, video &
audio duplicating & studio rentals. Producer
& distributor of television programming.

AMERICAN TRANSCOMMUNICATIONS INC.

80 Field Point Rd.
Greenwich, CT 06830
Phone: 203-661-7390
Fax: 203-629-9589
Howard R. Hawkins, chmn. & chief exec.
officer
Robert E. Button, pres.
Hubert J. Schlafly, dir.
Richard Campbell, v.p.
Consultants in satellite, microwave, cable,
telephone networks, systems & equipment.

AMSAT COMMUNICATIONS INC.

78 Halloween Blvd.
Stamford, CT 06902
Phone: 203-323-7800
Rick Perrone, pres.
Ken Makowski, v.p., mktg.
Mark Hopkins, chief engineer
Cable TV service specializing in system
audits, trapping, sales, marketing, installa-
tions, aerial construction & system rebuilds, earth
stations, headends & fiber optics.

ANTONELLI MEDIA TRAINING CENTER

20 W. 20th St.
New York, NY 10011
Phone: 212-206-8063

APSC CONSULTING

1835 K St. NW
Suite 201
Washington, DC 20006
Phone: 202-862-3430
Fax: 202-223-1561
Jennifer Woods, v.p. & gen. mgr.
Richard Shay, v.p.
Kevin Power, consultant
Francis X. Solomon, consultant
Market entry strategies and regulatory
political strategy in international & domestic
telecommunications.

ASSOCIATED UTILITY SERVICES INC.

Box 650
Moorestown, NJ 08057

Phone: 609-234-9200
Joseph F. Brennan, pres.
Frank J. Hanley, sr. v.p.
Stuart G. McDaniel, sr. v.p.
Financial consulting to cable TV industry,
specializing in preparation of rate filings; ex-
pert witness & testimony for presentations to
regulatory agencies.

ATLANTIC COMMUNICATIONS

Box 3700
Winter Springs, FL 32708
Phone: 305-365-4321

AUDIENCE RESEARCH & DEVELOPMENT

8700 Stemmons Freeway
Suite 415
Dallas, TX 75247
Phone: 214-241-5261
Fax: 214-630-4951
John Sheehan, exec. v.p. & gen. mgr.
William W. Taylor, sr. partner
Willis Duff, sr. partner
Edward Bewley, sr. partner
Jerry Florence, v.p., research
Sandra Connell, v.p., placement services
Lois Friedman, partner

Branch Office:

FAIRFIELD, CT 06430: 140 Sherman St.
Phone: 203-259-1084. Fax: 203-255-4161.
Doug Clemensen, partner
Research & consultation in local television
programming, specializing in news. Program
development, personnel search, performance
coaching, promotion, strategic planning,
market and sales research for broadcast
television, cable TV & radio.

THE AUSTIN CO.

3650 Mayfield Rd.
Cleveland, OH 44121
Phone: 216-382-6600
Fax: 216-291-6684
TWX: 810-421-8540
Thomas J. Judge, pres. & chief exec. officer
J. William Melsop, group v.p.
Stuart R. Wetterschneider, v.p., engineering
David A. Robichaux, mktg. dir.
John R. Owen, dir., planning
Marvin M. Epstein, dir., public relations
Consultants, designers, engineers & con-
tractors of TV, cable, radio & related
facilities.



CABLE COMMUNICATIONS CONSULTANTS, Inc.

103 PARK WASHINGTON COURT, FALLS CHURCH, VIRGINIA 22046
Martin R. Smith, *President* Gerard J. Looby, *Vice President*

**Cable TV
Economic Specialists
Since 1964
Call 703-533-1545**

- Asset Appraisals—Tangibles and Intangibles
- Due Diligence Reports
- Fair-Market Valuations
- Expert Witness Testimony
- Financial Forecasting
- Special Projects

Management & Technical Services

AWM COMMUNICATIONS CONSULTANTS INC.

7760 SW 182nd Terrace
Miami, FL 33157
Phone: 305-251-2162
Fax: 305-255-9989
Arno W. Mueller, pres.

F. J. BAER INDUSTRIES INC.

5851 Calvin Ave.
Tarzana, CA 91356
Phone: 818-881-1815
Jim Baer

BAKER SCOTT & CO. EXECUTIVE SEARCH

Cable Division
1259 Rte. 46
Parsippany, NJ 07054
Phone: 201-263-3355
David Allen, principal
Judy Bauer, principal
Executive search.

BCI INC.

12200 Sunrise Valley Dr.
No. 100
Reston, VA 22091
Phone: 703-648-9044
Ron Graves, pres.
Bruce Allan, dir. of mktg.
General consulting on telecommunications.

MICHAEL S. BERKOWITZ & ASSOCIATES

223 Duncan Way
Oakland, CA 94611
Phone: 415-652-2862
Michael S. Berkowitz, pres.

Branch Office:

GOLDEN VALLEY, MN 55427: 1345 Maryland Ave. N. Phone: 612-544-5743
Strategic planning/corporate development; economic, financial, technical & marketing research, consulting & management services; specializing in cable TV, ETV & other broadband communication systems.

BERNARD ASSOCIATES

237 E. 39th St.
New York, NY 10016
Phone: 212-686-7445
Bernard Eichwald, sr. partner
Gerard C. Sharpe, partner
Design, construction, management, operation & maintenance of electronic systems.

BFM ASSOCIATES

(Div. of BFM Properties Inc.)
10 E. Main St.
Hyannis, MA 02601
Phone: 617-771-8254
Joseph J. Madden, pres.
Management consultants specializing in radio station & cable system acquisitions, operations, appraisals & evaluations.

BILL-DAVID ASSOCIATES INC.

2508 Fairmount St.
Colorado Springs, CO 80909
Phone: 719-636-1584
William H. Martin, pres.
Hugh Martin, v.p.
Media appraisals, brokerage & management consulting.

BLAIR MEDIA INC.

Box 753
Wheat Ridge, CO 80034
Phone: 303-232-2924
Fax: 303-232-2908
Dirk B. Freeman, pres.
Specializing in project management, new station construction, staffing & development, marketing, sales & organizational structuring.

BMC COMMUNICATIONS

Box 6715
Incline Village, NV 89450
Phone: 702-831-4646
William L. McGee, pres.
Sales support & training services for radio, TV & cable systems local advertising sales; retail sales training/development & sales/mktg. programs, films/tapes. Recruitment, training & placement of local media sales personnel. Consulting services & publications on new electronic media: Pay TV; LPTV; DBS; cellular radio; videotex; home video cassettes, discs, games & personal computers.

BOOZ, ALLEN & HAMILTON INC.

101 Park Ave.
New York, NY 10178
Phone: 212-697-1900
Telex: 620196 (BAHINT)
Fax: 212-880-9732
R. Michael McCullough, chmn.
Peter M. Horowitz, dir., corporate marketing & communications

Offices:

ATLANTA, GA 30303: 229 Peachtree St. NE, Suite 1520. Phone: 404-659-3600

BETHESDA, MD 20814-4455: East West Towers, 4330 East West Hwy. Phone: 301-951-2200

CHICAGO, IL 60602: 3 First National Plaza, 70 W. Madison St., Suite 2900. Phone: 312-346-1900

CLEVELAND, OH 44115: 1100 Chester Ave., Suite 200. Phone: 216-696-1900

DALLAS, TX 75202: 901 Main St., Suite 6500. Phone: 214-746-6500

SAN FRANCISCO, CA 94111: 555 Montgomery St., Suite 1700. Phone: 415-391-1900
International consultants to private & government sectors specializing in strategic, organizational, technological, public management, productivity management & defense technology.

BORTZ & COMPANY INC.

1515 Arapahoe St.
Suite 1425
Denver, CO 80202
Phone: 303-893-9902
Paul I. Bortz, pres.
Economic analysis, market research, station and cable system valuation, strategic planning for media, sports & entertainment industry.

BOWERS DESIGN ASSOCIATES

746 Alexander Rd.
CN 5277
Princeton, NJ 08540
Phone: 609-452-7000
Raymond A. Bowers, pres.
John F. Connolly, sr. v.p., mktg.
Fred L. John, v.p.
John D. Sisti, v.p., sales
Full architectural service, land use planning, landscape architecture & engineering coordination.

THE HERBERT BOYER CO.

14 E. 77th St.
New York, NY 10021
Phone: 212-744-7558
Herbert Boyer, pres.
James H. Hollyer, v.p.
William F. Parsons, v.p.
Ron Simon, sr. associate

Branch Office

ATLANTA, GA 30339: 3317 Cochise Dr. Phone: 404-432-0004

Consulting service to operators & manufacturers of cable TV equipment. Equipment evaluation & market requirements. Acquisition & new venture studies. Executive searches & theft-of-service analysis.

ROBERT W. BRECKNER

1014 N. Bundy Dr.
Los Angeles, CA 90049
Phone: 213-472-2132
Robert W. Breckner
TV, radio & cable management consultant & broker.

BRIGHTSTAR COMMUNICATIONS LTD.

630 Fifth Ave.
Rockefeller Center
New York, NY 10111
Phone: 212-582-8578
Telex: 642494 WU BRSTR NY
William J. Page, v.p., mktg.
Stephen H. Fisher, sr. acct. exec.
Satellite transmission & television production services. International satellite carrier of TV programming. Direct two-way path between North America & Europe. Global satellite coordination. Wegener multi-channel audio. TV standards conversion.

BROADCAST-CABLE ASSOCIATES INC.

12 Lakeview Dr.
Lynnfield, MA 01940
Phone: 617-595-7900
Paul McCarthy, gen. managing partner

Branch Office

WASHINGTON: 24 S. Second St., Warrenton, VA 22186. Phone: 703-347-0390. Dave Uhrich, partner

Represents TV stations in negotiations with cable systems for carriage, preferred channel positioning, non-duplication & syndicated exclusivity protection. Prepares significant viewership studies for both television stations and cable systems to erase distant signal copyright liability & proving effective competition for regulation purposes.

BROADCAST DATA SERVICES

(Div. of Moffet, Larson & Johnson Inc.)
2 Skyline Place, 5203 Leesburg Pike
Suite 800
Falls Church, VA 22041
Phone: 703-824-5666
Fax: 703-824-5672
Allocation studies, terrain profiles, population counts, market & frequency watch service, TV & LPTV databases.

BROADCAST ENGINEERING INC.

46 Marian Rd.
Fairfield, CT 06430
Phone: 203-371-6462
Gregory L. Morton, pres.
Radio & TV engineering consulting & maintenance services.

★ BROADCAST INVESTMENT ANALYSTS INC./ FRAZIER, GROSS & KADLEC

Box 17307
Washington, DC 20041
Phone: 703-478-5880
Thomas J. Buono, pres.
Jonathan Intrater, v.p., financial services
David Cole, v.p., tax appraisals
Frank Higney, v.p., valuations
Sandra Freschi, v.p., mktg.
William Redpath, mgr., tax appraisals
Fair market valuations, tax appraisals, litigation support, acquisition consulting, investment banking, industry publications & seminars for the communications industries.

BROADCAST PERSONNEL INC.

400 Broad St.
Milford, PA 18337
Phone: 717-296-5044
Sherree Barish

BROAD STREET VENTURES

Box 151
Riverside, CT 06878
Phone: 203-637-4605
Fax: 203-637-4796
Richard L. Geismar, pres.
Fred E. Walker, exec. v.p.
Financial & management consulting for broadcast industries.

STUART N. BROTMAN

47 Baskin Rd.
Lexington, MA 02173
Phone: 617-862-8892
Stuart N. Brotman, sr. management adviser, communications
Strategic corporate, financial, market & regulatory planning for senior management of communications, information & entertainment clients in the U.S. & abroad.

BUSINESS SYSTEMS

One Marcus Dr.
Greenville, SC 29615
Phone: 803-297-9290
Bill Cox, pres.
Russ Bosko, exec. v.p.
Carole E. Bannister, mktg. mgr.
In-house billing and subscriber management total information systems featuring order entry, dispatching, marketing support & analysis, sales analysis, outage analysis, addressability, pay-per-view control, receivables processing & inventory management.

★ CABLE COMMUNICATIONS CONSULTANTS INC.

103 Park Washington Court
Falls Church, VA 22046
Phone: 703-533-1545
Fax: 703-533-1165
Cable TV appraisals, fair market valuations, feasibility studies, tax appraisals, trouble shooting, franchising, system management, special studies, litigation support & expert witness testimony.

CABLE ENGINEERING INC.

1269 N. 10th Ave.
Hanford, CA 93230
Phone: 209-582-5353
Steven L. Roberts, pres.
Ed E. Cooper, v.p.
Cable TV & communications systems design, drafting, strand mapping, as-built mapping, field audits; as-built, rebuild & make-ready engineering; technical consulting & engineering services.

THE CABLE GUIDE

475 Fifth Ave.
New York, NY 10017
Phone: 212-683-6116
Fax: 212-683-8051
Mark M. Edmiston, chmn.
Neil A. Heller, pres.
Alan T. Wragg, publisher
Irv Kalick, v.p., circulation sales & affiliate relations
Jay Gissen, editor
Richard Vergine, promotion dir.
Barbara Graham, mktg. services mgr.
Publisher & distributor of customized cable program guide.

CABLE MANAGEMENT SERVICES

Box 9120
Schenectady, NY 12309-0120
Phone: 518-786-1488
Frank C. Baxter Jr., principal
Paul F. Schonewolf, principal
Wayne L. Sherman, principal
George M. Williams, principal
Engineering, marketing, operations & financial consulting for CATV operators, lenders & equity investors, including appraisals & evaluations, system management, business planning, auditing of operations, loan performance reviews & other management services.

CABLE MARKETING SERVICES INC.

2105 Edgewood
Box 13676
Arlington, TX 76013
Phone: 817-429-2737
Janie Cull, chmn.
Robert E. Cull, pres.
Specialists in converter changeouts with door sales, sales campaign training & management, telemarketing, marketing management, plans & field implementation, cable stores, employe training, start-up for in-house departments.

CABLE MEDIA ASSOCIATES

405 Reo St.
Suite 115
Tampa, FL 33609
Phone: 813-289-9400
Fax: 813-289-6539
William M. Roberts III, v.p.
Cable television management, brokerage & financing.

CABLE-SCOPE MANAGEMENT CORP.

Box 15626
Delmont, PA 15626
Phone: 412-668-2194

CABLE SEARCH ASSOCIATES

Box 2347
Naperville, IL 60567
Phone: 312-369-2620
Fax: 312-369-0126
Wick Kirby, pres.
Executive search & placement, specializing in operations, engineering, marketing & construction.

CABLE SYSTEM SURVEY CO.

17 Peddler's Row
Newark, DE 19702
Phone: 302-368-2436
Thomas N. Tetreault, pres.

Branch Office:

TEKONSHA, MI 49092: 518 North Main St.
Phone: 517-767-4185
Provides system strand-mapping, as-built surveys, base mapping, system design, make-ready surveys & related technical services for construction, rebuild & upgrade of CATV plants.

CABLE TECHNOLOGIES INTERNATIONAL INC.

1051 County Line Rd.
Suite 107
Huntingdon Valley, PA 19006
Phone: 215-953-0100
Fax: 215-322-6127
Consulting & marketing services for cable operators & equipment vendors. Purchase & sale of subscriber equipment.

CABLEOATA

Sacramento, CA 95873-1070
Phone: 916-636-5800
Fax: 916-636-5645
Gerald S. Knapp, pres.
Maggie Wilderotter, sr. v.p. & gen. mgr.
Nancy Frank, dir., mktg.
Computer-aided on-line system for cable subscriber

management & billing including addressability and pay-per-view.

CABLEMASTERS CORP.

Box 219
Lake City, PA 16423
Phone: 814-838-1466
Bernie Czarnecki, pres.
Harry Fried, controller
Gary Morris, construction mgr.
Aerial & underground construction, strand mapping, system design, make ready engineering & applications, residential & MDU installations, proof of performance & turnkey services. Fiber optic & LAN services.

CABLEMEDIA ADVERTISING INC.

80 Werimus Lane
Woodcliff Lake, NJ 07675
Phone: 201-391-3058
Fax: 201-391-8864
Mary Lou Wallace, pres.
Chris Wallace, v.p.
Craig Rankin, sales mgr.
Joseph Rees
Cable advertising representative & sales consultants in New York & Philadelphia markets.

CABLETEK

Box 11908
Lexington, KY 40578
Phone: 606-259-1366
Warren Crane, pres.
Norman L. Johnson, v.p., sales
On-line & remote batch computer services for cable television industry.

HERBERT B. CAHAN

6350 Red Cedar Place
Suite 401
Baltimore, MD 21209
Phone: 301-764-0401
Communications, public & community relations & station management consultant.

CAREER MARKETING ASSOCIATES

7100 E. Bellevue
Suite 309
Englewood, CO 80111
Phone: 303-779-8890

WILLIAM B. CARR & ASSOCIATES INC.

1805 Hardgrove Lane
Burleson, TX 76028
Phone: 817-295-1181
William B. Carr, pres.
D. Hardin
Consulting engineers for TV, radio, CATV, MDS, cellular & land mobile services, FCC; FCC applications; field work; system design, planning & specification; hearings.

CATV AMIC CO.

Box 1038
Lewisburg, TN 37091
Phone: 615-359-4051
John H. Gillespie, pres.
Phone: 615-359-4051
John H. Gillespie, pres.
David Sanders, v.p.
Greg McGee, v.p., mktg.

Corporate Office:

BIRMINGHAM, AL 35209: 2718 20th St. S, Suite 103. Phone: 205-871-0336. Fax: 205-871-0342. Dana Beaupre, southeast operations mgr.
Auditing, marketing, installations, construction.

CATV DESIGN ASSOCIATES INC.

3100 S. Lamar
Suite 101
Austin, TX 78704
Phone: 512-444-2461
Steve Williams, pres.
Doug Burns, v.p.
Ruth Brewer, office mgr.
Computer-aided two-way system design for

new builds, rebuilds, TVRO, SMATV & data links; strand mapping; as-built survey mapping; on site system evaluations; consulting.

CATV/GROUP I

Box 8221
Canton, OH 44711
Phone: 216-454-4806
Earl Miller, eastern div.
Door-to-door cable, MDS, STV & DBS subscriber sales.

CATV SUBSCRIBER SERVICES INC.

808 Summit Ave.
Greensboro, NC 27405-7834
Phones: 919-273-5553; 800-334-0860
Raymond L. Gattelli, pres.
Turnkey marketing, advertising, door-to-door sales, scheduling, installation; mapping & engineering; construction; house drop audits; various support services.

CAV COMMUNICATIONS CORP.

20 E. 53rd St. Penthouse
New York, NY 10022
Phone: 212-319-3440
Jay Campbell, pres.
Specializes in advertising, production & programming services for the cable TV & home videocassette industries. Concentrates on translating print to electronic media. Development & placement of original programming for basic cable networks.

CB COMMUNICATION INC.

141 E. 55th St.
No. 10 H
New York, NY 10022
Phone: 212-758-7880
Telex: 4938732
Fax: 212-275-4149
Suzan K. Couch, pres.
Gail Trell Barker, secy-treas.
Marketing & sales services for entertainment & service industries.

CLS2

(Subsidiary of Claire Stern Assoc. Inc.)
370 Fifth Ave.
16th Floor
New York, NY 10016-6517
Phone: 212-725-5632
Fax: 212-725-5632
Claire M. Stern, dir.
CATV financial, legal, engineering & marketing consultants; system appraisals.

CMI RESEARCH INC.

Box 2218
La Mesa, CA 92044
Phone: 619-461-7891
James L. Bloxham, pres.
Dr. Thomas Wotruba, sr. research consultant
Suzanne Bloxham, corporate secy.
Custom & standardized consumer opinion surveys.

COAXIAL ANALYSTS INC.

4582 S. Ulster St.
Suite 1301
Denver, CO 80237
Phone: 303-770-7700
Fax: 303-770-7705
Ross W. McPherson, pres.
James J. Holland, v.p., corporate development
James B. MacKenzie, v.p., strand mapping services
G. Charlene Tatum, controller
Computer-assisted strand mapping & system design for engineering, construction, project management & system operation; strand mapping, as-built mapping & make ready surveys. Affiliates: Coaxial Capital Corp. (see Brokerage & Financing); Coaxial International Inc. (management consulting).

COLUMBINE SYSTEMS

1707 Cole Blvd.
Golden, CO 80401
Phone: 303-237-4000
B. Cole
G. Stanford
M. Fine
Broadcast information systems including sales, traffic, billing, accounts receivable, payroll, general ledger, accounts payable, music inventory & rotation, media inventory, automation interface, demographics & film inventory/amortization.

COMEX CORP.

1645 N.W. 79th Ave.
Miami, FL 33126
Phones: 305-594-0850; 305-594-0851;
305-594-0852; 703-471-4215
Fax: 305-591-7298
Jack A. Rickel, pres.
G. J. Rickel, secy-treas.
Laurie J. Feijdo, logistics
John Still, project dir.
Engineer, furnish & supervise complex TV systems; broadcast, microwave, CATV, MATV, satellite, MMDS.

COMMUNICATION RESOURCES/MEDIA BROKERS

3727 E. 31st St.
Tulsa, OK 74135
Phone: 918-743-8300
Radio, TV & cable brokerage, acquisitions & mergers.

COMMUNICATION TECHNOLOGIES INC.

6213 Middleton Springs Dr.
Middleton, WI 53562
Phone: 608-831-4636
Richard C. Gall, pres.
Studio, transmitter, fiber optic, microwave, satellite, data & CATV system consulting, design & installation.

COMMUNICATIONS ENGINEERING

80 Worcester Rd.
Etobicoke, Ont. M9W 1K7
Canada
Phone: 416-674-0224
Consulting services for cable TV; system testing/field engineering; headend alignments; management studies; microwave system design; earth station design & implementation; software development; regulatory applications & briefs.

COMMUNICATIONS EQUITY ASSOCIATES INC.

101 E. Kennedy Blvd.
Suite 3300
Tampa, FL 33602
Phone: 813-222-8844
J. Patrick Michaels Jr., chmn.
James F. Ackerman, chmn. emeritus
Harold D. Ewen, vice. chmn.

Branch Offices:

NEW YORK, NY 10152: 375 Park Ave., Suite 3808. Phone: 212-319-1968. Fax: 212-319-4293. Donald Russell, pres., CEA Inc.

BERWIN, PA 19312: 1235 Westlake Dr., Suite 1400. Phone: 215-251-0650. Fax: 215-251-9180. Tom MacCrory, group v.p., cable TV
Investment banking & brokerage services to cable TV industry; acquisitions, divestitures, mergers & trades; financial placements for equity & debt; joint ventures; appraisals; consultation for tax & estate planning & shareholder negotiations.

COMMUNICATIONS LINK INC.

Box 339
Missouri City, TX 77459-0339
Phone: 713-933-7013

Management & Technical Services

Ted Tarver, pres.
MMDS consultant.

COMMUNICATIONS STUDIES & PLANNING INTERNATIONAL

101 Park Ave.
New York, NY 10178
Phone: 212-697-1900
Telex: 178202 CSP UT
Business consulting & research in telecommunications & information industries including strategic planning, market analysis, technical planning & operational project management.

COMPULINK

5600 S. Quebec
B-156
Englewood, CO 80111
Phone: 303-779-4032

COMPUTER MANAGEMENT SYSTEMS INC.

11550 N. Meridian St.
Indianapolis, IN 46240
Phone: 317-844-9666

COMPUTER RESEARCH INC.

Box 325
Pittsburgh, PA 15230
Phone: 412-262-4430
Frank Moser, marketing mgr.
Cable TV accounts receivable through distributive processing minicomputer systems.

COMSAT VIDEO ENTERPRISES

22300 Comsat Dr.
Clarksburg, MD 20871
Phone: 301-428-7349
Fax: 301-428-3285
Susan Mayer, pres.
Al Norcott, v.p., broadcast operations & engineering
Catherine B. Waters, mgr., satellite services

Sales Office:

MEMPHIS, TN 38115: 3965 Mendenhall, Suite 4
In-room entertainment services to 1600 hotels nationwide. Videoconferencing capability at same properties. Two transportable uplink vehicles available for lease.

COMSEARCH

(Div. of Alliance Telecommunications)
11720 Sunrise Valley Dr.
Reston, VA 22091
Phone: 703-620-6300
Engineering services for satellite earth stations & microwave communication including CARS & STL; system design, FCC applications, interference trouble-shooting; radiation hazard testing & analysis.

COMSONICS INC.

1350 Port Republic Rd.
Box 1106
Harrisonburg, VA 22801
Phones: 800-336-9681; 703-434-5965 (VA)
Dennis A. Zimmerman, chief operating officer
Thomas C. Jorgensen, dir., sales & mktg.
Wayne Bruffy, account exec.
Cynthia Tasker, account exec.
Lora Nelson, account exec.
Gary Wilson, account exec.
Cable TV manufacturer of leakage detection equipment, coaxial relays, window field strength meter; CATV repair facility for test equipment, headend & line equipment; used equipment sales/purchase.

COMTEL VIDEO SERVICES INC.

411 Airport Blvd.
Suite 103
Burlingame, CA 94010-2001
Phone: 415-579-1123
Robert C. Beggs, pres.
Air checks for advertisers on TV.

CONLEY & ASSOCIATES

Box 4877
Greenwich, CT 06830-4877
Phone: 203-661-6058
Christopher J. Conley, managing gen. partner
Management consultants to the electronic media, specializing in appraisals & valuations; strategic planning & feasibility studies; financial planning & restructuring; station/system management; operational evaluations & audits; engineering design & technical evaluations; marketing research & analysis; human resources development & training; franchising/refranchising; regulatory affairs & expert testimony.

CONTEL FEDERAL SYSTEMS SECTOR

(Subsidiary of Contel Corp.)
12015 Lee Jackson Hwy.
Fairfax, VA 22033-3346
Phone: 703-359-7500
Telex: 892455
Fax: 703-359-7766; 703-359-0137
Stuart Johnson, pres.
Jack Pinto, v.p., business development
M. E. Korpan, market research analyst

Data Systems Services:

Westlake Village, CA
Design, engineer, construct, install, operate & maintain telecommunication, information & security systems for domestic & foreign commercial companies & governments.

COOLEY ASSOCIATES INC.

Box 187
Langhorne, PA 19047
Phone: 215-752-0279
Caywood C. Cooley Jr., pres.
Cable TV engineering & management consultants specializing in cost-efficient CATV system rebuilds, using computer-aided design techniques & lease/sale of CATV applicable software.

ROGER COOPER & ASSOCIATES

Box 708
Auburn, CA 95603
Phone: 916-823-9060
Roger Cooper, pres.
Marketing & audience research counsel to electronic communications firms. Development & implementation of research-oriented marketing strategy & research-based sales tools. Economic studies, including evaluation of station audience & revenue potential.

COOPER-RUTTER ASSOCIATES INC.

1-3 Kings Hwy. East
Second Floor
Haddonfield, NJ 08033
Phone: 609-354-6066
Fax: 609-354-6065
Edward T. Rutter, pres.
Frank N. Cooper, consultant
Cable TV consulting including financial & operational analysis, computerized financial models, appraisals, system design & engineering, refranchise strategy, ascertainment, system management, proposal preparation, expert testimony, regulatory analysis & personal property tax valuation.

SOL CORNBERG

White Rigg, East Ballaterson
Maughold
Isle of Man
United Kingdom
Phone: 0624-812145
Design and operations consulting.

CORNWALL ASSOCIATES INC.

650 Sierra Madre Villa
No. 300
Pasadena, CA 91107
Phone: 818-351-5521
Fax: 818-351-5057
J. Shirr Cornwall, pres.

Kent Cornwall, v.p.
Nathan Seamons, v.p., interior design
Architecture, interior design, technical design, construction management, equipment installation, turnkey services for production & broadcast facilities

COTTRELL & HOUSE INC.

475 Metroplex Dr.
Box 110929
Nashville, TN 37222-0929
Phone: 615-385-0350

Branch Office:

Madison, WI 53705: 6300 University Ave., Box 5648. Phone: 608-233-9711

CREDIT PROTECTION ASSOCIATION INC.

Box 802068
Dallas, TX 75380
Phones: 800-527-2274; 214-233-9614; 800-527-5468 (TX)
Fax: 214-701-8332
Nate Levine, pres.
Doug Bridges, v.p.
J. (Doc) Guerrero, sr. v.p., mktg.
Robert Adonailo, v.p. & national accounts mgr.
Robert McAllaster, v.p., western region
Bernie Slackman, mgr., southeast region
Specialized CATV account collection and equipment recovery.

CS COMMUNICATIONS INC.

2929 Eskridge Rd.
No. P1
Fairfax, VA 22031
Phone: 703-560-0080
Charles E. Sampson, pres.
Subscriber management systems for personal computers, CATV, SMATV & TVRO system operators; software. Document electronic image storage & retrieval systems.

CST TECHNOLOGY INC.

Savannah Research Centre
Drawer 13546
Savannah, GA 31416
Phone: 912-927-3800
Carl H. Rosekrans, pres.
Design & manufacture of off premise addressable equipment for CATV & SMATV systems.

CTIC ASSOCIATES

Box 1205
Annandale, VA 22003
Phone: 703-941-1770
Harold Horn, pres.
Private, nonpartisan consulting group which provides technical & financial consulting services on cable related matters to local governments. Assists in franchising & refranchising processes, attends public hearings, prepares ordinances & requests for proposals; documents & evaluates franchise materials. Advises & assists in franchise renegotiations, rate studies, technical compliance & financial feasibility studies.

WILLIAM KENNETH CUMMING & ASSOCIATES

707 North Carolina Ave.
Cocoa, FL 32922
Phone: 407-632-2769
Speech improvement for management & news personnel; news evaluation; public relations and publications assessment; college communication centers & curricula.

CUMMINS-ALLISON CORP.

(Allison Division)
Dept. T. F.
Box 102
Indianapolis, IN 46206
Phones: 800-245-8270; 317-244-2440
Fax: 317-241-9518
Joseph H. Thomas, pres.

John M. Mentzer Sr., v.p., mktg.
Richard A. Lippitz Sr., v.p., sales
Coupon payment books & billing systems, computer generated billing.

CYCLE SAT

119 Willowglen Dr.
Forest City, IA 50438
Phone: 800-622-1865

DATAWORLD

4827 Rugby Ave.
Box 30730, Suite 200
Bethesda, MD 20814
Phones: 301-652-8822; 800-368-5754
John T. Neff, sales
Shirley M. Ostmann, gen. mgr.
Robert E. Richards, mktg. mgr.
Database for AM, FM, TV, low-power TV & translators. Plotting & mapping services; coverage, terrain shadowing. 24-hour remote access available.

JEFFERSON OAVIS ASSOCIATES

425 Second St. SE
Suite 340, The Center
Cedar Rapids, IA 52401
Phone: 319-364-4460
Jefferson D. Davis, exec. dir.
Joseph J. Gross, exec. v.p.
Thomas R. Tiedemann, v.p.
Connie Kennedy, sr. research analyst
Mary Westphalen, project dir.
Felicia Wyrick, research associate
Karen Dulaney, comptroller
News & programming audience research; long range planning programs.

THE DEER RIVER GROUP

2000 L St. NW
Suite 200
Washington, DC 20036
Phone: 202-659-3331
Robin B. Martin, pres. & chief exec. officer
Jay P. Williams Jr., chief operating officer
Erwin G. Krasnow, general counsel

Branch Office:

WAYLAND, MA 01778: 35 Main St. Phone: 617-358-4828
Radio, TV & cable TV consulting, acquisition consulting, financial & operational reviews, research & mktg.

DELOITTE, HASKINS & SELLS

1114 Ave. of the Americas
New York, NY 10036
Phone: 212-790-0798
O. Shapiro

OES ASSOCIATES

42 Monmouth Hills
Highlands, NJ 07732
Phone: 201-291-9807
David E. Schutz, co-director
Anthony M. Hoffman, co-director
Ellen Brooks, research dir.
Financial & economic analyses; financing, new station feasibility studies, appraisals, strategic planning.

DESIGN AUTOMATION INC.

809 Massachusetts Ave.
Lexington, MA 02173-3992
Phone: 617-862-8998
Fax: 617-862-3769
N. Sokal, pres.
Design consulting & design review in all areas of electronics.

DIRECT VIDEO MARKETING INC.

Rte. 2, Lewisburg Pike
Franklin, TN 37064
Phone: 615-790-7091
Richard Marshall, chief exec. officer
Cindy Marshall, pres.
Produces TV commercials for direct response advertising.

DONNELLEY MARKETING INFORMATION SERVICES

70 Seaview Ave.
Box 10250
Stamford, CT 06904
Phone: 203-353-7474
Fax: 203-325-3391
Demographic data services including Census data, updated estimates & projections; lifestyle clusters; media, product usage & retail sales information; color-keyed mapping; product offering cable specific data.

OUSEK COMMUNICATIONS INC.

Box N
Waccabuc, NY 10597
Phone: 914-763-8686
Alexander Dusek, pres.
Broadcast marketing & production for stations, syndicators, groups, etc. Consultant for advertising & promotion.

DYCO ELECTRONICS INC.

35 S. Main St.
Angola, NY 14006
Phone: 716-549-6010
Fax: 716-549-6035
Stanley Georgek Jr., pres.
Greg Georgek Jr., v.p.
Marty Coates, sales mgr.
Steve Pullen, v.p., engineering
Engineering, design, manufacturing electromagnetic devices, toroidal transformers & windings, filters, pulse transformers, chokes, reactors & military power supplies.

DYNOCOMM PRODUCTIONS

27285 Las Ramblas
Suite 130
Mission Viejo, CA 92691
Phone: 714-582-1834
Fax: 714-582-5693
Alan Gibby, pres.
Wayne Smith, v.p., production
Todd Udall, v.p., marketing
Paul Jenner, dir., production
Concept to finish; sports.

E & M CABLE ASSOCIATES INC.

1162 W. Pioneer Parkway
Arlington, TX 76013
Phones: 817-277-6995; 817-261-1926
Fax: 817-261-1928
C. Thomas Eastman, pres.
Cable system appraisals & analysis, system audits, franchising, system management, rate research, marketing studies, plant & equipment inventory analysis, budget studies, construction & maintenance.

EAGLE CABLE COMMUNICATIONS

1455 Reauville Dr.
St. Louis, MD 63122-1441
Phone: 314-434-2433
Ed Mocooley

EOM & ASSOCIATES INC.

Friendship Station
Box 9426
Washington, DC 20016
Phone: 202-364-7042
Early D. Monroe Jr., pres.
Clyde E. Gurley, sr. v.p.
Lawrence Smith, v.p., mktg.
O. D. Page, v.p., construction
Engineering design & FCC application preparations; cable TV, MMDS, cellular radio, TV, LAN, paging, telephone, satellite, microwave & international broadcast station construction, service and maintenance; proof-of-performance tests & RF measurements.

ELECTRONIC DISTRIBUTORS RESEARCH INSTITUTE

3080 N.E. 47th Court
Fort Lauderdale, FL 33308
Management service covering methods &

procedures in operational, financial, sales, etc. of electronics distributing business.

ELRA GROUP RESEARCH

525 Butterfield Drive
East Lansing, MI 48823
Phone: 517-337-0130
Dr. Robert LaRose, pres.
Market research.

J. B. EMERSON & ASSOCIATES INC.

5309 Colewood Pl.
Sarasota, FL 34232
Phone: 813-378-1104
James B. Emerson, pres.
Technical product/service management & market development for CATV & related broadband markets, including fiber optics & off-premises addressability. Provision of engineering/technical services to end users of all types; CATV, SMATV & broadband LAN.

THE EXECUTIVE TELEVISION WORKSHOP INC.

36 W. 44th St.
Suite 1201
New York, NY 10036
Phone: 212-819-1633
Fax: 212-944-8049
Walter J. Pfister Jr., pres.
Carol Heimann, dir., mktg. & administration
Seminars in TV news interviewing, government testimony, internal videotape presentations, sales & management communications, platform speaking & crisis management.

FILM SERVICE

100 Lafayette Dr.
Syosset, NY 11791
Phone: 516-496-3355
Telex: 685 2011
George C. Hatch, pres.
Harvey Soslowsky, v.p.
Dick Thiriot, v.p.
Assist television station management in selection, purchase & scheduling of programming.

IMERO FIORENTINO ASSOCIATES INC.

33 W. 60th St.
New York, NY 10023
Phone: 212-246-0600
Telex: 669149
Imero Fiorentino, pres.
Linda Hobkirk, exec. v.p.
William O'Boyle, v.p., corporate communications
Tony Salemo, sr. v.p., production
Carl Gibson, sr. v.p., west coast office

Branch Offices:

HOLLYWOOD, CA 90028: 7060 Hollywood Blvd., Suite 1000. Phone: 213-467-4020

CHICAGO, IL 60610: 325 W. Huron St., Fifth Floor. Phone: 312-266-9262

LAS VEGAS, NV 89102: 2781 S. Bronco St. Phone: 702-876-6661

Production design & complete technical production services for TV. TV lighting designers/directors. Studio facilities designers/consultants. TV lighting & staging seminars & video cassettes. TV production, programming & packaging.

FIRST CHICAGO TELEMEDIA SERVICES

One First National Plaza
Suite 0393
Chicago, IL 60670-0393
Phone: 312-407-3461
Ted Prohov, mgr.
Corporate video consultants & producers.

FIRST DATA RESOURCES INC.

(Cable Systems Div. of American Express)
7301 Pacific St.
Omaha, NE 68114
Phone: 402-399-7035
Jay A. Oxton, pres.

Jim Perkins, v.p.
Donna C. Pennington, mktg. mgr.
Management information and subscriber billing services including advertising sales management systems.

NORMAN FISCHER & ASSOCIATES INC.

1209 Parkway
Austin, TX 78763
Phone: 512-476-9457
Telex: 512-476-0540
Norman Fischer, pres.
R. W. Prikryl, v.p.
Terrill Fischer, assoc.
Mal Kasanoff, assoc.
Media brokerage, appraisals & management consultants.

PAUL OEAN FORO, BROADCAST ENGINEERING CONSULTANT

Rural Rte. 12
Box 351
West Terre Haute, IN 47885-9794
Phone: 812-535-3831
Fax: 812-535-3341
Radio & TV engineering services, including field work, FCC applications & reports to FCC.

ROBERT H. FORWARD & ASSOCIATES

560 San Gorgonio St.
San Diego, CA 92106
Phone: 619-223-7878
Robert H. Forward, pres.
Communications consultants, all phases radio & TV station operations, programming & management, film production.

FOSTER ASSOCIATES INC.

1101 17th St. NW
Washington, DC 20036
Phone: 202-296-2380
Radford L. Schantz, pres.
C. W. Beaching
P. J. Garfield

Canadian Office:

CALGARY ALTA.: Foster Research Ltd., 1825 Park Rd. SE. Phone: 403-263-1790. Robert C. Wharton, sr. partner
Economic research & consulting services in the communications industry, including TV, cable, common carrier services & telephone. Financial analysis, economic feasibility studies, appraisals for acquisition, assistance in seeking cable franchises & preparation of exhibits & testimony in FCC & other regulatory agency proceedings.

FOURSQUARE COMMUNICATIONS INC.

RD 4
Box 155
Berlin, PA 15530
Phone: 814-445-8921
Roy Ogburn, pres.
Cable television construction, aerial & underground, strand mapping.

FOXWOOD COMMUNICATIONS INC.

866 United Nations Plaza
New York, NY 10017
Phone: 212-593-2626
Investment consulting & equity financing for broadcasting & cable industries.

FRANEY & PARR

9901 Business Parkway
Lanham, MD 20706
Phone: 301-350-3386
Fax: 301-350-4277
William G. Franey, chmn.
Ronald E. Parr, pres.
James J. Nevins, v.p.
Cable TV insurance & bonding specialists.

LIONEL L. FRAY & ASSOCIATES INC.

1620 Massachusetts Ave.
Lexington, MA 02173
Phone: 617-861-0222
Lionel L. Fray, pres.

Management consulting, business planning & financial valuations.

FRAZIER, GROSS & KAOLEC—See Broadcast Investment Analysts Inc.

G & P CABLE CONSULTANTS

2441 S. Brentwood St.
Lakewood, CO 80227
Phone: 303-985-3124
Graham Moore, pres.
Paula C. Moore, v.p.

FRANK GARI PRODUCTIONS INC.

34 E. Putnam Ave.
No. 311
Greenwich, CT 06830
Phone: 203-661-3970
Fax: 203-661-9624
Frank Gari, pres.
Ross Marr, dir., operations
Daniel Baker, sr. producer
Ron Frangipane, sr. producer
Christian Gari, producer
Kimberly Gari, operations
Henry Kavett, dir., mktg. (IGC)

Branch Offices:

BOSTON, MA 02116: 20 Park Place, Suite 613. Phone: 617-350-0077. Jack King, sales rep.

LOS ANGELES, CA 91352: 9211 La Tuna Canyon Rd. Phone: 818-352-7888. Fax: 818-951-2155

Network & local television music themes & promotion campaigns; custom & syndicated compositions; radio & TV news campaigns; film scoring.

GENERIC COMPUTER SYSTEMS

357 N. Main St.
Butler, PA 16001
Phone: 412-283-1500
Joel W. Rosenblum, owner
Broadcast software for logs, bills, affidavits, availabilities, end-of-flight billing, aged trial balance, sales reports & help screens.

OICK GIOEON ENTERPRISES

29 Huntington Circle Dr.
Medford, NJ 08055
Phones: 609-654-0277; 609-654-0237
Dick Gideon, pres.
Richard E. Gideon, v.p., sales & mktg.
Primary & secondary research data, rate card, programming, economic forecasting & marketing for TV stations.

THE GOOARO GROUP

4641 Montgomery Ave.
Bethesda, MD 20814
Phone: 301-951-9005
Telex: 248562
Dennis T. Goddard, pres.
Marketing strategies consultants to the communications industry.

MELVIN A. GOLDBERG INC./ COMMUNICATIONS

17 North Dr.
Great Neck, NY 11021
Phone: 516-482-0166
Consulting & marketing, attitude & audience research for radio, TV, cable TV & telecommunications.

GOOWAY MARKETING INC.

Benjamin Fox Pavilion
Penthouse Suite
Jenkintown, PA 19046
Phone: 215-887-5700
Fax: 215-881-2239
Beryl J. Wolk, chmn.
David Wolk, pres.
Marketing promotions for national accounts.

Management & Technical Services

RUOOLF F. GRAF

111 Van Etten Blvd.
New Rochelle, NY 10804
Phone: 914-235-6611
Rudolf F. Graf, pres.
William Sheets, v.p.
TV, radio & electronic satellite scrambling & descrambling technical & engineering consultant. Technical & editorial services, books, pamphlets, system & equipment design applications & proposals; manufacturing facilities.

GRAY COMMUNICATIONS CONSULTANTS INC.

Box 3229
Albany, GA 31705
Phone: 912-883-2121
Fax: 912-883-8566
TWX: 810-781-5110
James H. Gray Jr., pres.
Penley E. Eppley, sr. v.p.
Professional video equipment sales, systems & service; authorized dealer for audio/video equipment & components; mobile van production.

GREENEBAUM & ASSOCIATES

10375 Wilshire Blvd.
Los Angeles, CA 90024
Phone: 213-274-6901
Edgar N. Greenebaum
R. Wallace Bowman
Financial consultants in TV & cable investments.

FREDERICK G. GRIFFIN, P.C., CONSULTING ENGINE

3229 Waterlick Rd.
Lynchburg, VA 24502
Phone: 804-237-2044
Fax: 804-237-6063
Consulting services including systems engineering, feasibility studies, municipal advisory services, system profiles & franchise assistance.

GROUP 3 DEVELOPMENT

Box 405
Highland Park, IL 60035
Phone: 312-831-2681
Russell Blender, dir.
Frank Lucceshe, design mgr.
Chris Nicholson, construction mgr.
Real estate services: Design, construction, renovation and/or lease back of studio operations buildings.

HAGUE & COMPANY

540 Frontage Rd.
Suite 320
Northfield, IL 60093
Phone: 312-441-7250
Lee M. Hague, pres.
Corporate planning & acquisitions in cable TV, radio, TV, newspapers & magazines.

HAMILTON COMMUNICATIONS CONSULTANTS INC.

520 Thomas Blvd.
Orange, NJ 07050
Phones: 201-748-6135; 212-466-1400
Telex: 226078
G. Edward Hamilton, pres.
Michael Kelly, exec. v.p.
David N. Huff, dir., engineering
Communications consulting; design for satellite & broadcast instructional services/facilities.

HARBRIEGE HOUSE INC.

11 Arlington St.
Boston, MA 02116
Phone: 617-267-6410
General management consulting; management training & development; manufacturing productivity; transportation planning; defense systems management.

HAROWICK COMMUNICATIONS ENTERPRISES

Box 1269
Sumter, SC 29150
Carter Hardwick
Consulting services for broadcasters, government & public; station operations, ascertainment & planning.

★ HARRISON, BOND & PECARO

1201 Connecticut Ave. NW
Suite 450
Washington, DC 20036
Phone: 202-775-8870
Telecopier 202-775-0175
Susan D. Harrison, principal
James R. Bond Jr., principal
Timothy S. Pecaro, principal
John S. Sanders, principal
Jeffrey P. Anderson, principal
Financial and management consultants specializing in asset appraisals, fair market valuations, expert testimony, feasibility studies, financial consulting, market research & related financial services for broadcasting, cable television & other media.

HASTAD ENGINEERING COMPANY

305 Fifth St. East
Box 56
Halstad, MN 56548
Phone: 218-456-2121
Fax: 218-456-2381
Cleighton J. Hastad, pres.
Anton B. Hastad, v.p.
Jonathon C. Hastad, v.p.
Consulting engineering services for communications systems, CATV, telephone & common carrier.

HAVAS LEASING CO.

7063 S. Virginia St.
Reno, NV 89511
Phone: 702-851-3313
Paul Havas, pres.
Paul Dohne, asst. to pres.
Tom Gosh, leasing mgr.
Lease financing of equipment.

F. P. HEALY & CO. INC.

230 Park Ave.
New York, NY 10016
Phone: 212-661-0366
Frank P. Healy, pres.
Management consultants.

NORMAN HECHT RESEARCH

66 West Barclay
Hicksville, NY 11801
Phone: 516-939-0220
Fax: 516-939-0829
Norman Hecht, pres.
Philip D. Jursek, sr. v.p., mktg.
Harvey Morrow, sr. v.p., research
Nancy Motley, research manager
Research, marketing & management consulting including: Ratings analysis & consulting; demographic planning services; programming, acquisition scheduling services; news research; cable subscriber retention; promotion effectiveness research; marketing & sales development; financial analysis; legal research; expert testimony service & FCC petitions; survey design, analysis & implementation; mail & telephone surveys.

HENRY-GILL INC.

50 S. Steele St.
Suite 875
Denver, CO 80209
Phone: 303-320-0939
David A. Henry, pres.
Walter A. Gill Jr., v.p.
Terry A. Datz, v.p. & media dir.
Cable, MDS & pay cable marketing, advertising & public relations.

R. MILLER HICKS & CO.

1011 W. 11th St.
Austin, TX 78703
Phone: 512-477-7000
R. Miller Hicks
Consultation services, appraisals, management & programming.

JOE HIGGINS & CO.

210 Garrett Lane
Camp Hill, PA 17011
Phone: 717-761-1599
Consultant specializing in human resource planning, organization planning & implementation of staff, station operations, budgeting & rate cards.

THE HIGH TECHNOLOGY GROUP INC.

72 Park St.
New Canaan, CT 06840
Phone: 203-966-4820
Fax: 203-972-6101

JAMES C. HIRSCH COMMUNICATIONS SERVICES

447 Westover Rd.
Stamford, CT 06902
Phone: 203-324-2911
Consulting & communications services for information, marketing & public affairs objectives; research evaluation; planning & implementation.

THE HOARTY CORP.

8637 O'Neal Rd.
Raleigh, NC 27613
Phone: 919-848-6500
Leo Hoarty, pres.
Cable communications consulting, marketing, management, appraisals, brokerage & financial analysis.

GERALD M. HOWARD, COMMUNICATIONS ATTORNEY

Box 7689
Dallas, TX 75209
Phone: 214-691-3608
Broadcast station compliance inspections. Matters pertaining to violations of FCC rules.

J. C. HUMKE & ASSOCIATES INC.

516 Zion St.
Aurora, CO 80011-8638
Phone: 303-367-1515
Joel Clark Humke, pres.
Technical & field services for engineers, broadcasters, microwave & communications users. Spectrum analysis measurements, antenna measurements, turnkey installations, technical personnel evaluation, emergency services.

JOHN ILTIS ASSOCIATES

680 N. Lake Shore Dr.
Chicago, IL 60611
Phone: 312-337-6012
Fax: 312-337-1258
John Iltis, pres.
Mary Kay Kammer, v.p.
Advertising, public relations & promotion services in Chicago & eight state surrounding area.

IMMAD BROADCAST SERVICES

3235 14th Ave.
Markham, Ont. L3P 3J2
Canada
Phone: 416-470-2545
Fax: 416-470-2559
Stephen F. Pumple, pres.
Murray J. Desnoyer, v.p.
Bruce Long, v.p.

Branch Office:

BUFFALO, NY 14026: 1051 Clinton St. Phone: 212-856-1362. Telex: 91-6428
System design & turnkey installation for television studios, mobiles, FM, television transmitter facilities, microwave equipment &

TVROs. Repair & technical services for television studio equipment, camera cables & RF equipment.

THE INDEPENDENT GROUP OF COS. INC.

971 Stuyvesant Ave.
Union, NJ 07083
Phone: 201-964-7111
Fax: 201-964-5046
Henry C. Kavett, pres.
John H. McSweeney, exec. v.p.
Phyllis Smith, data support group & dir., Words & Ideas Group
Nancy Lockwood, controller, IGC Inc.
National broadcast and mail direct response marketing & management firm for TV, interactive audio programs, cable mail & radio; strategic communications; advertising, public relations & marketing services specializing in media & telecommunications firms.

INTERACTIVE MARKET SYSTEMS INC.

55 Fifth Ave.
18th Floor
New York, NY 10003
Phones: 800-223-7942; 212-924-0200
Fax: 212-620-0396
Telex: 6-6251
Bev Andal, pres.

Branch Offices:

LOS ANGELES, CA 90010: 4751 Wilshire Blvd., Suite 202A. Phone: 213-933-5491

CHICAGO, IL 60601: 360 N. Michigan Ave., Suite 2010. Phone: 312-372-3360

HONOLULU, HI 96822: 2144 Mott-Smith Dr. Phone: 808-537-2063

BELGIUM: Ave. Louise 430, Marketing Unit, 1050 Bruxelles. Phone: 322-648-8010

ENGLAND: 35-37 Grosvenor Gardens, Grosvenor Gardens House, Fifth Floor, London SW1 W0BS. Phone: 441-630-5033

NORWAY: MMI Post Boks 9143, Vaterland, Oslo 1. Phone: 472-207-675

FRANCE: 15 Rue Fenelon, Paris, 75497. Phone: 331-4878-1100

CANADA: 1200 Bay St., Suite 405, Toronto, Ont. M5R 2A5. Phone: 416-961-2840
Service bureau & interactive on-line & microcomputer media, mktg. & administrative systems for the international media & marketing industries.

INTERFACE GROUP INC.

300 First Ave.
Needham, MA 02194
Phone: 617-499-6600
Keith F. Westerman, public relations mgr.

INTERMEDIA ARTS MINNESOTA

425 Ontario St. SE
Minneapolis, MN 55414
Phone: 612-627-4444
Tom Borrup, exec. dir.
Sue Jacob, development dir.
Kathleen Maloney
Neil Sieling, video curator
Robert Gale, distribution dir.
Al Kusters, artist program dir.
Nonprofit contemporary media art center offering distribution, exhibition, education & production assistance to independent artists in video, new music, experimental visual, performance & interdisciplinary arts.

INTERNATIONAL BROADCAST SYSTEMS INC.

100 Crescent Court
16th Floor
Dallas, TX 75201
Phone: 214-871-8100

Fax: 214-871-8101
 Telex: 4630226 (IBSTX)
 Earl L. Jones Jr., chief executive officer
 E. Al Mercado, chief financial officer
 Ken Lamerias, v.p., sales
 Vincent Turco, v.p., sales
 Kim Manifold, program mgr.
 Ronald Alexander, international sales rep.,
 Middle East
 Christine Cosse, international sales rep.,
 French Territories

Branch Office:
 WASHINGTON, DC 20036: 1229 19th St. NW.
 Phone: 202-429-2538. Fax: 202-429-4912
 Program distribution, technical experts,
 management consultants & advertising sales
 representatives both domestically & abroad.

**INTERNATIONAL COMMUNICATIONS
 GROUP LTD.**
 7531 Leesburg Pike
 Suite 202
 Falls Church, VA 22043
 Phone: 703-883-1410
 Mel Kampmann, pres.
 News & program consulting; talent coaching.

**INTERNATIONAL CREATIVE MANAGE-
 MENT INC.**
 40 W. 57th St.
 New York, NY 10019
 Phone: 212-556-5600
 Telex: 125422 ICM-NYK

Branch Office:
 LOS ANGELES, CA 90048: 8899 Beverly Blvd.
 Phone: 213-550-4000
 Talent & literary agency.

**JEFFERSON-PILOT DATA SERVICES
 INC.**
 301 S. McDowell St.
 Suite 500
 Charlotte, NC 28204
 Phone: 704-347-8000
 Fax: 704-347-8086
 Michael D. Jones, pres.
 Louis E. Pfeiffer, exec. v.p., sales & mktg.
 Doug Rother, v.p. & gen. mgr., station
 services
 Skip Sawyer, gen. sales mgr., TV services
 John McDonald, gen. sales mgr., radio
 services

Branch Offices:
 LOS ANGELES: 15301 Ventura Blvd., Sher-
 man Oaks, CA 91403

MEMPHIS, TN 38117: 785 Crossover Lane,
 Suite 141

NEW YORK, NY 10022: 919 Third Ave. Donald
 Crabtree, v.p. & gen. mgr., agency & rep. ser-
 vices; Harvey Kent, asst. v.p. & dir., systems
 & programming; Marshall Clark, sr. sales ex-
 ec.; Edward Papazian, dir., customer relations
 Computer systems ranging from mainframe
 to PC-based for radio, TV including sales, traf-
 fic, accounting, newsroom, film manage-
 ment, financial & electronic connection for
 stations, reps & agencies; specialized
 systems for national sales reps & advertis-
 ing agencies for use in media sales, research,
 campaign planning, tracking & analysis; elec-
 tronic contracting & invoicing.

JERROLD APPLIED MEDIA LAB
 2200 Byberry Rd.
 Hatboro, PA 19040
 Phone: 215-956-6400
 Research facilities for use in studying future
 television capabilities including advanced
 television, fiber optics, digital audio & future
 cable television technologies. Variety of test
 equipment, including consumer testing
 facilities. On-site consulting available.

JIM JOHNSON & ASSOCIATES INC.
 9217 Lakewood Dr.
 Windsor, CA 95492-9293
 Phones: 707-526-5050; 707-838-9582
 James D. Johnson, pres.
 Media consultants.

PAUL KAGAN ASSOCIATES INC.
 126 Clock Tower Place
 Carmel, CA 93923
 Phone: 408-624-1536
 Paul F. Kagan, pres.
 Judy Pinney, circulation mgr.
 Eleanor Wyde Morica, public information dir.
 Media analysts specializing in financial & in-
 vestment research in the broadcasting, cable
 & pay TV, home video, motion picture, home
 shopping, media sports, syndication, cellular
 telephone, publishing & overseas media in-
 dustries, as well as conducting frequent
 seminars on these industries; performing in-
 dependent appraisals of media properties and
 offering consulting services.

KALBA INTERNATIONAL INC.
 23 Sandy Pond Rd.
 Lincoln, MA 01773
 Phone: 617-259-9589
 Fax: 617-259-1460
 Dr. Konrad K. Kalba, chmn.-pres.
 Patricia A. Kalba, v.p., administration
 Yale Braunstein, senior economist & regional
 dir., Berkeley
 International advisory & research services
 specializing in telecommunications, broad-
 casting & new media; programming markets
 & production, film & video facilities, cable &
 pay TV, satellite communications, high defini-
 tion TV, video cassettes & discs, business TV,
 educational broadcasting. Affiliates in France,
 Japan, United Kingdom and other countries.

THOMAS KARWIN & ASSOCIATES
 121 Easterby Ave.
 Box 7600
 Santa Cruz, CA 95061-7600
 Phone: 408-426-5981
 Thomas J. Karwin, pres.
 Janette I. Karwin, v.p.
 Publishes California Cable Letter, a monthly
 newsletter on public policy issues in telecom-
 munications; consulting services in cable
 communications program development; local
 communications planning; specializing in
 work with cities, counties, schools, colleges,
 non-profits & local organizations.

ROBERT KEITH & CO.
 (Division of R.K. Inc.)
 9389 Dowdy Dr.
 San Diego, CA 92126
 Phone: 619-693-8811
 Fax: 619-693-9315
 Telex: 182754 HQLJLA
 Ann M. Wawer, pres. & chief exec. officer
 Stan J. Mast, dir., sales
 Giant inflatable replicas of station logos, call
 letters, characters & mascots. Complete
 design & manufacture of portable gigantic
 promotional displays, three dimensional
 billboard embellishments & portable full-size
 inflatable billboards for broadcast industry.

KEY SYSTEMS
 479 Northampton St.
 Kingston, PA 18704
 Phone: 717-283-1041
 Mark Kornish, pres.
 Alan Kornish, v.p.
 Engineering personnel placement for CATV
 industry.

T. F. KIRKMAN INC.
 210 E. College St.
 West Branch, IA 52358
 Phone: 319-643-2313
 T. F. Kirkman, pres.
 Mary Carter, v.p.

Broadcast tower consulting, including inspec-
 tion, erection & repair.

KLEIN &
 1111 S. Robertson Blvd.
 Los Angeles, CA 90035
 Phone: 213-278-5600
 Bob Klein, pres.
 Bruce Littlejohn, sr. v.p., production
 James Jackson, sr. v.p., business affairs
 Specializing in television & cable marketing,
 advertising & promotion. Creators of com-
 plete custom campaigns including thematic
 concepts, music, animation & live action.

KOMPAS/BIEL & ASSOCIATES INC.
 5235 N. 124th St.
 Butler, WI 53007
 Phone: 414-781-0188
 John Kompas, pres.
 Jacquelyn Biel, exec. v.p.
 Richard P. Wiederhold, v.p., finance
 Consulting specialists in LPTV services in-
 cluding application preparation, engineering,
 market analysis, audience ascertainment,
 programming, sales & promotion, research;
 assistance in reaching LPTV markets.
 Publishers of The LPTV Report.

LAPPAS & LINOBERG CO.
 141 W. Jackson Blvd.
 Chicago, IL 60604
 Phone: 312-922-4123
 Frank G. Lappas, owner
 Edward R. Heaps
 Aeronautical consultants on TV-radio tower
 problems.

LBS COMMUNICATIONS INC.
 875 Third Ave.
 New York, NY 10022
 Phone: 212-418-3000
 Henry Siegel, chmn. & pres.
 Paul Siegel, pres., LBS Entertainment
 Michael Weiden, pres
 Phil Howort, pres., Global TeleCom
 Joseph Tirinato, exec. v.p., programming &
 development
 John Nottingham, exec. v.p., LBS distribution
 Tony Intelisano, exec. v.p., mktg.
 Steve Syatt, public relations
 Andrew Holtzman, senior v.p., creative
 services
 Provides programming to station partners; in-
 volved in advertiser-supported television;
 cash sales, international distribution, cable,
 radio and home video.

LECHMAN & JOHNSON INC.
 9500 Annapolis Rd.
 Suite 302-A
 Lanham, MD 20706
 Phone: 301-577-0800
 Peter W. Lechman, pres.
 Thomas J. Johnson, v.p.
 Telecommunications consultants for radio,
 TV, cellular radio, MDS, ship to shore, aux-
 iliary services, private radio, research &
 development.

ARTHUR D. LITTLE INC.
 25 Acorn Park
 Cambridge, MA 02140
 Phone: 617-864-5770
 Management consultants, research &
 engineering.

LONG SYSTEMS INC.
 8388 Vickers St.
 Suite 201
 San Diego, CA 92111
 Harry E. Long, pres.
 Dave Weston, mgr., Macintosh Development
 Warren Reihns, western US sales rep.
 Christy Lange, office mgr.
 Specialty software for the cable industry in-
 cluding leakage evaluation system; vehicle in-
 formation center & other industry specific

software. Sell remote data entry terminals.
 Provide software consulting & design services
 for individual systems & multiple system
 operators.

FRANK N. MAGIO ASSOCIATES
 One Research Center
 Marion, IA 52302
 Phone: 319-377-7345
 Fax: 319-377-5861
 Frank N. Magid, chmn. & chief exec. officer
 Bruce Northcott, pres.
 Dan Bormann, v.p. & chief administrative
 officer
 Richard B. Haynes, v.p., research
 Steve Ridge, v.p., consultation
 Joe George, dir., mktg.
 Custom attitudinal research & consultation
 services for all media. Specialists in TV news
 & programming, audience surveys & com-
 plete implementation service including pro-
 gram evaluation, talent coaching & search.

MALARKEY-TAYLOR ASSOCIATES INC.
 1130 Connecticut Ave. NW
 Suite 700
 Washington, DC 20036
 Phone: 202-835-7800
 Fax: 202-835-7811
 Martin F. Malarkey, pres.
 Archer S. Taylor, sr. v.p., engineering
 Robert M. Jones, exec. v.p. & chief operating
 officer
 Dr. Samuel H. Book, v.p., research
 Anthony P. Kern, v.p., financial services
 Clark T. Madigan, v.p., investments
 Barry A. Culman, v.p., investments
 Douglas H. Carr, v.p., investments
 Charles F. Hookey, v.p., management services
 John B. Metelski, v.p., mobile radio
 Kathleen O'Connor, v.p. & controller
 James G. Kearney, dir., engineering
 Andrew R. Gefen, asst. v.p., financial affairs
 Andrew J. Gribbschaw, asst. v.p., financial
 affairs
 Peter G. Hagialas, financial analyst
 Denise E. Surber, financial analyst
 Jim Wilson, communications dir.
 David Levy, market research mgr.

Additional Offices:
 Los Angeles, CA; London, England
 Telecommunications financial, investment &
 engineering consultants specializing in expert
 fair market valuations & asset appraisals;
 diligence reviews; investment services;
 market analysis research studies; manage-
 ment audits; cable engineering; refranchis-
 ing strategies; regulatory affairs; expert
 testimony.

MALARKEY-TAYLOR RESEARCH
 1130 Connecticut Ave. NW
 Suite 700
 Washington, DC 20036
 Phone: 202-835-7800
 Fax: 202-835-7811
 Dr. Samuel H. Book, pres.
 David Levy, market research mgr.
 Telecommunications market research ser-
 vices; consumer surveys; economic analysis;
 executive interviewing & ascertainment
 studies.

M/A/R/C INC.
 7850 N. Belt Line Rd.
 Dallas, TX 75063
 Phone: 214-506-3400
 George Harmon, sr. v.p., media research
 Custom marketing & opinion research surveys
 including programming & personnel analysis,
 media research & audience studies.

MAUCK & ASSOCIATES INC.
 718 W. Cactus Wren Dr.
 Phoenix, AZ 00000
 Phone: 602-279-6921
 Gary Mauck, pres.

Management & Technical Services

Manages media, promotional & sports events, trade shows, festival & entertainment events, political campaign events, conventions, conferences, exhibitor programs & other communications management programs. Offers total turnkey program management service: Marketing, promotion & event production.

McCOOL INC.

225 East Dr.
Suite F
Melbourne, FL 32904
Phone: 305-729-8803
Joseph W. McCool, pres.
Owns, operates & manages CATV & SMATV systems.

McDONALD & ASSOCIATES

1017 Central Parkway N
San Antonio, TX 78232
Phone: 512-497-8686
Roy McDonald

McGINLEY CABLE INC.

3827 Lywiski Rd.
Collegeville, PA 19426
Phone: 215-489-4484
Robert F. McGinley Sr.
Marvin B. Shartstein
Richard E. McGinley
Glen R. McGinley
Consulting, management, marketing, public relations, customer drop installations, rate increases, feasibility studies, franchise applications, appraisals & evaluations.

McHUGH & HOFFMAN INC.

4009 Chain Bridge Rd.
Fairfax, VA 22030-4101
Phone: 703-691-0700
Fax: 703-691-0795
John E. Bowen III, chief exec. officer
Jacques de Suze, pres.
Roy F. Meyer, exec. v.p.
Annette L. Parness, dir. of finance
Radio, TV & network consulting: News, market research, program development, advertising, promotion, equipment, talent coaching & placement.

KENNETH R. MEAOS

Box 71098
Los Angeles, CA 90071-0098
Phone: 213-662-2463
Specializing in LPTV, CATV, public access, FM & TV translators consulting services.

MEDIA TECHNOLOGY ASSOCIATES LTD.

9208 Burning Tree Rd.
Bethesda, MD 20817-2251
Phone: 301-469-7060
Christopher S. Weaver, principal
Edward J. Fletcher, principal
Specialists in digital broadband applications, including broadband communications & networking. Telecommunications forecasting, modeling & analysis. Cable TV systems. Interactive & participatory videodisc systems. Advanced computer graphics. Idiosyncratic computer systems & man/machine interface.

THE MEOIATORS INC.

655 Madison Ave.
14th Floor
New York, NY 10021
Phone: 212-888-7900
TWX: 710-581-6069
Richard Manney, pres.
Thomas Settineri, exec. v.p.
Mike LaFerre, exec. v.p.
Diane Wemer, assoc. media dir.
Media buyers for radio/TV commercial time, outdoor & print.

MERION ASSOCIATES

1380 Glenbrook Rd.
Box 3036
Meadowbrook, PA 19046

Phone: 215-884-8698
Samuel M. Merion, pres.
Consultants providing franchising, refranchising, financial planning, operations, expert testimony, appraisal & brokerage services.

METROWEST COMMUNICATIONS GROUP

Box 3308
Framingham, MA 01701
Phone: 508-626-0503
Wayne H. Brown, chmn. & pres.
Maryann R. Miller, v.p. & treas.
Communications consultants, producers & distributors of films & videotape programs for business, industry, healthcare & public institutions. Producers & syndicators of programs for cable & broadcast TV.

MICR DATA SYSTEMS

47 West St.
New York, NY 10006
Phone: 212-509-2376
Richard J. Zoch, pres.
Vivian Cantor, advertising & sales
Specializing in cable TV subscriber collection systems using preauthorized checking.

MICROBANO NATIONAL SYSTEM INC.

655 Third Ave.
New York, NY 10017
Phone: 212-867-9590
Network management system for MDS stations.

X. W. MITCHELL & ASSOCIATES

630 Columbus St.
Suite 507A
Ottawa, IL 61350-0733
Phone: 815-433-4853
Xenny Mitchell, pres.
John Simms, v.p., sales
G. E. Scott, v.p., promotions
Marketing & public-community relations.

MORCOM SYSTEMS INC.

Rte. 3
Box 323
Orange, VA 22960
Phone: 703-672-9101
Telex: 245563
T. H. Moriarty, pres.
C. A. Larson, v.p.
Telecommunications engineering including radio, telephone, data transmission; management services.

LAWRENCE L. MORTON ASSOCIATES

1231 Mesa Oaks Lane
Mesa Oaks, CA 93436
Phone: 805-733-4275
Fax: 805-733-4793
Lawrence L. Morton, P.E., pres.
John Remak, engineer
Victor Wright, engineer
AM, FM & TV engineering, facilities planning & design, computerized engineering & frequency searches, directional antenna design & construction, field engineering.

MPB TECHNOLOGIES INC.

1725 N. Service Rd.
Trans-Canada Hwy.
Dorval, Que. H9P 1J1
Canada
Phones: 514-683-1490; 514-694-8751
Fax: 514-695-7492
Telex: 05-823509
Dr. M. P. Bachynski, pres.
Al Evers, sales mgr.
R. J. Clark, dir., digital products & technology
Software, consulting, engineering & research services.

MSI TELECOM CONSULTANTS GROUP

(Service Group of Multicomm Sciences International Inc.)
266 W. Main St.
Denville, NJ 07834

Phone: 201-627-7400
Victor J. Nexon, pres.
Victor Nexon Jr., v.p.

MULTICOMM SCIENCES INTERNATIONAL INC.

266 W. Main St.
Denville, NJ 07834
Phone: 201-627-7400
Fax: 201-625-1002
Victor J. Nexon, pres.
Victor J. Nexon Jr., v.p.
S. L. Crimmins, treas.
Service Groups: MSI Frequency Coordinators, MSI Telecom Engineers, MSI Telecom Consultants, MSI Project Management Services, MSI Computer Services.

ROBERT MURPHY ASSOCIATES

230 Park Ave.
New York, NY 10169
Phone: 212-661-0460
Robert Murphy, pres.
Thomas Cook, sr. v.p.
John Murray, v.p.
Rita Dreyfus, v.p.
Paul Hill, v.p.
Executive search, corporate acquisition & organization planning consultants to the communications industry.

JACK MYERS COMMUNICATIONS INC.

322 Route 46W
Suite 130
Parsippany, NJ 07054
Phone: 201-882-6600
Fax: 201-882-3651
Tele: 402614
Jack Myers, pres.
Mark Braff, v.p.
Market planning, sales development, creative/graphic capabilities, public relations. Market research: Focus groups and interviews with advertising executives. Value-added merchandising programs.

THE NAPLES GROUP

841 Fourth Ave. S
Box 783
Naples, FL 33939
Phone: 813-261-0917
Fax: 813-261-1158
Brad Estes, pres.
Phyllis Estes, v.p. & dir. of research
Search services for cable television industry personnel.

ROBERT R. NATHAN ASSOCIATES INC.

1301 Pennsylvania Ave. NW
9th Floor
Washington, DC 20004
Phone: 202-393-2700
Fax: 202-393-4548
Telex: 248482 NATC UR
TWX: 710-82201995
Cable: Natecon
John C. Beyer, pres.
Gary L. French, v.p.
Stephen A. Schneider, dir., industry research & analysis
Economic & management consultants. Provide demand & sales forecasting, marketing research, survey management database design & implementation, financial analysis services & expert witness testimony to broadcasting, cable & telecommunications industries.

NATIONAL ECONOMIC RESEARCH ASSOCIATES INC.

123 Main St.
White Plains, NY 10601
Phone: 914-681-7200
Fax: 914-681-7925; 914-681-7953
Richard T. Rapp, pres.
Jules Joskow, chmn.
Howard P. Kitt, sr. v.p.
Louis A. Guth, sr. v.p.

William B. Shew, v.p.
Linda McLaughlin, v.p.

Branch Offices:

CAMBRIDGE, MA 02142: One Main St.
Phone: 617-621-0444. Paul L. Joskow, special consultant

ITHACA, NY 14850: 308 N. Cayuga St.
Phone: 607-277-3007. Alfred E. Kahn, special consultant

LOS ANGELES, CA 90071: 555 S. Flower St.
Phone: 213-628-0131. Gary J. Dorman, v.p.

PHILADELPHIA, PA 19103: 1608 Walnut St.
Phone: 215-546-2744. Bernard R. Siskin, v.p.

SEATTLE, WA 98101: 3411 One Union Square.
Phone: 206-623-8037. Virginia Perry-Failor, sr. analyst

WASHINGTON, DC 20036: 1800 M St. NW.
Phone: 202-466-3510. Peter Max, sr. v.p.

ENGLAND: 18 Park St., London, SW1. Phone: 44-1-629-6787. Dermot Glynn, managing dir.
Economic research, analysis & consulting services in communications fields: Telephone, radio, TV, cable, common carriers. Preparation of analyses & expert testimony for judicial, legislative & regulatory proceedings. Services include antitrust, regulatory policy, rate design, rate of return studies, pricing policy & employment discrimination.

ONN G. NELSON & ASSOCIATES

1550 Rimpau St.
No. 176
Corona, CA 91720
Phone: 714-371-8000
Donn G. Nelson
Mickie Nelson
Executive search & placement of technical, management & marketing personnel within cable TV & related industries. Extensive cable TV personnel bank.

OAVIO NEWBORG & ASSOCIATES INC.

10 Pontiac Dr.
Medford, NJ 08055
Phone: 609-983-3150
David S. Newborg, pres.
Broadcast & TV consultants. Specialists in TV RF systems & RF systems installation project management. Appraisals.

NEWSPEOPLE

(Div. of Reymer & Gersin Assoc. Inc.)
20300 Civic Center Dr.
Suite 201
Southfield, MI 48076
Phone: 313-354-4950
Fax: 313-354-0918
Arnold S. Reymer, pres.
Eve Pruden, mgr.
Joe Kuskowski, talent bank dir.
Employment service for broadcast news people, covering all newsroom positions including talent, news management.

ORNSTEIN COMMUNICATIONS ASSOCIATES INC.

5 Tulip Lane
New Rochelle, NY 10804
Phone: 914-235-7660
Financing & refinancing for cable TV; acquisition & brokerage services; financial consulting services including feasibility studies, financial projections & operations analysis.

O. O. PAGE, PROFESSIONAL ENGINEERS & CONSULTANTS

7536 Spring Lake Dr.
Bethesda, MD 20817
Phone: 301-469-6688
Fax: 301-983-2018

O. D. Page, P.E.

Franchising/refranchising; system proof testing; radiation testing; system upgrade/rebuild; CATV ascertainment, site survey, design, contract administration, construction supervision, appraisals & evaluations; LAN & institutional networks; management, marketing & engineering consulting; feasibility studies; financial/operating projections; expert testimony.

PALEY COMMUNICATIONS

3233 K St. NW
Washington, DC 20007
Phone: 202-338-8353
William C. Paley, pres.
Toby Fox, exec. dir.
Marketing & media consultants to advertising agencies specializing in the development of marketing strategies for the new electronic media.

PARALLEX

437 Goldfloss St.
Winston-Salem, NC 27127
Phone: 919-773-1327
Dale E. Kline, pres.
Kathy P. Pope, mktg. mgr.

Branch Offices:

LANSING, MI 48910: 6035 Executive Dr., Suite 2. Phone: 517-882-6063

ENGLEWOOD, CO 80111: 6551 S. Revere Pkwy., Suite 255. Phone: 303-779-6532
Cable TV billing & management information services; cable TV office automation & MSO network systems; targeted market tracking, standalone computer systems.

PARAMOUNT DESIGNS INC.

1439 N. First St.
Phoenix, AZ 85004
Phone: 602-258-7544
Charles C. Campbell Jr., pres.
Charles C. Campbell III, v.p.
Robert Lange, sales
Stan Proskat, mktg.

Branch Offices:

FREMONT, NE 68025: 215 Main St. Phone: 402-727-5400

KANSAS CITY: 9401 Santa Fe Dr., Suite 201, Overland Park, KS 66212. Phone: 913-383-2890.

Computer-aided system design, base & strand mapping & technical field support.

PATRICK COMMUNICATIONS CORP.

10320 Little Patuxent Pkwy.
Suite 805
Columbia, MD 21044
Phone: 301-992-9722
W. Lawrence Patrick, pres.

PAY TV SERVICES

3718 Woodsong Court
Dunwoody, GA 30338
Phone: 404-394-3467

DONALD A. PERRY & ASSOCIATES INC.

Summerville Plantation
Rte. 616
Box 857
Gloucester, VA 23061
Phone: 804-877-4367
Donald A. Perry, pres. & chief exec. officer
W. Kelvin Bowles, v.p.
Patricia Gibbs, v.p.
L. W. (Duff) Kleiwer, v.p.
Brokers & consultants to the communications industry. Financial sources available.

THE PERSONNEL LABORATORY INC.

733 Summer St.
Stamford, CT 06901
Phone: 203-325-4348
Consultants to management on personnel,

specialists in recruitment, appraisals through aptitude temperament tests & counseling.

PHASE ONE COMMUNICATIONS INC.

Box 1034
Oviedo, FL 32765
Phone: 407-366-0534
Fax: 407-366-0571
Judith Vega, v.p.
Technical consultants for broadcast, LPTV, MDS, MMDS, OFS & ITFS.

PITTELLI & PARTNERS

1110 Vermont Ave. NW
Suite 604
Washington, DC 20005
Phone: 202-639-8844
Fax: 202-639-8535
Mary Pittelli
Judith Williams

POLLARE/FISCHER COMMUNICATIONS

11755 Wilshire Blvd.
Suite 1750
Los Angeles, CA 90025
Phone: 213-478-0995

PR ASSOCIATES

347 W. 46th St.
New York, NY 10035
Phone: 212-582-7410
Fax: 212-582-7952
Leo Murray, pres.

THE PRIVATE NETWORK CO.

7600 Hemlock St.
Bethesda, MD 20817
Phone: 301-320-4334
Arthur Barber, pres.
Specialists in the development of fiberoptic TV systems, regional home data systems & local network for business communications. Engineering, programming, financing & professional management.

PRO/FILE ASSOCIATES

7539 S. Cove Circle
Littleton, CO 80123
Phones: 303-770-5389; 303-220-8032
Rose Anne Strauser, pres.
Vernon A. Davis, v.p.
Recruiting for cable TV management, marketing & engineering.

PRODUCTION & SATELLITE SERVICES INC.

13563 Ventura Blvd.
Suite 200
Sherman Oaks, CA 91423
Phone: 818-501-4652
Domestic and international satellite transmission services; private network installation; teleconferencing, production & video projection services.

PROMOTION RECRUITERS

11 Rectory Lane
Suite A
Scarsdale, NY 10583
Phone: 914-723-2657
Howard Burkat
Executive search & recruitment firm.

PROSERV TELEVISION

10935 Estate Lane
No. 100
Dallas, TX 75238
Phone: 214-343-1400
Fax: 214-343-2068
Bob Briner, pres.
Dennis Spencer, v.p.
Herb Swan, v.p., sales
David Bagliebter, v.p.
John Humphrey, dir., mktg.
Steven Horowitz, mktg.

PROSTAR

12831 Royal Dr.
Stafford, TX 77477

Phone: 713-240-2800

Fax: 713-240-1447

Brian D. Haley, dir., mktg.
Scott Hofmann, dir., engineering
Communications company specializing in encryption and networking of full-motion video transmissions.

PROVANOIE & CHIRURG INC.

c/o Riemer & Brauns
3 Center Plaza
Boston, MA 02108-2090
Phone: 617-523-9000
John Nazzaro, chmn.-pres.
Consulting services in broadcasting, including programming, sales, promotion, graphics & public affairs.

THE WARD L. QUAAL CO.

401 N. Michigan Ave.
Suite 3140
Chicago, IL 60611
Phone: 312-644-6066
Ward L. Quaal, pres.

Branch Office:

LOS ANGELES, CA. Phone: 213-277-9399
General counselors to the broadcasting profession & the allied arts.

THE R CORP.

2727 S. Tamiami Trail
Sarasota, FL 34239-4507
Phone: 813-954-0052
Fax: 813-954-3668
Rod Warner, pres.
Marketing, promotion, programming consultants to cable operators & broadcasters; contract sales for cable systems.

RADIO'S RELIABLE RESOURCES

630 Park Lane
Second Floor
Philadelphia, PA 19144-3713
Phone: 215-849-3997
Franklin O. Pease, pres.
J. K. Sperling, sales mgr.
A. P. Taylor, foreign consultant
A. E. Pease, office mgr.
Brokerage & financing; management & general consulting; personnel searches; minority assistance; site analysis; TV rights, market research.

RAM CONTROL

Box 3
Champlain, NY 12919
Phone: 518-297-6109
Les Matthews

Branch Office:

ESCONDIDO, CA 92505: 576 S. Upas St.
Phone: 619-747-2512

RCA BROADCAST/GE SUPPORT SERVICES

158 Gaither Drive
Mount Laurel, NJ 08054
Phones: 609-866-3147 (domestic sales); 609-866-3148 (international sales)
Anne Aliff, domestic sales
Joe Wiley, international sales
Jack Castleberry, engineer, studio equipment
Stuart Cook, engineer, transmission equipment
Support organization for RCA Broadcast studio & transmission equipment. Services include parts support through 35,000 line item inventory, technical assistance, manuals, training & 24-hour emergency service.

RESEARCH COUNSEL OF WASHINGTON

501 C St. NE
Washington, DC 20002
Phone: 202-544-2700
David G. Bradley, pres.
Derek C. M. Van Bever, exec. v.p.
Custom research on industry data, foreign & domestic markets, legislation & regulations

for corporate law firms & corporations. Competitive data research on individual companies.

THE RESEARCH GROUP

1100 Olive Way
Suite 1200
Seattle, WA 98101
Phone: 206-624-3888
William C. Moyes, chmn.
Larry B. Campbell, pres.
James Woodyard, v.p.
Dick Springfield, v.p.
Market research & strategic planning services for radio, cable & TV.

REYMER & GERSIN ASSOCIATES INC.

20300 Civic Center Dr.
Suite 201
Southfield, MI 48076
Phone: 313-354-4950
Fax: 313-354-0918
Arnold S. Reymer, pres.
Tim P. Rudell, v.p.
Qualitative, quantitative surveys & focus groups for TV/radio stations, cable, teletext & videotex. Specialists in audience imagery, news programs, on-air personalities, psychographic & promotional research. News consulting, marketing advisory plans, talent coaching & search services.

RICHARD H. RIGGS

Bank One Tower, Suite 1102
Box 1314
Lima, OH 45802
Phone: 419-228-0029

ROCK ASSOCIATES INC.

5808 Lake Washington Blvd. NE
No. 400
Kirkland, WA 98033
Phone: 206-822-0252
Fax: 206-828-0226

GEORGE T. RODMAN INC.

200 Clock Tower Place
Suite 208E
Carmel, CA 93923
Phone: 408-626-1630
George T. Rodman, pres.
Sally M. Rodman, v.p.
Advertising, design, marketing & promotion consultants & suppliers to radio & TV stations, networks, groups & companies in the broadcasting industry

RODRIGUEZ ENTERPRISES INC.

11388 Duenda Rd.
Rancho Bernardo, CA 92127
Phone: 619-485-9555
Esther L. Rodriguez, pres.
Provides business development & management consulting services to entertainment & telecommunications industries with emphasis on pay-per-view.

ROGERS ENGINEERING

853 York Mills Rd.
Don Mills, Ont. M3B 1Z1
Canada
Phone: 416-446-1233
Fax: 416-446-7424
Nic Hamilton-Piercy, v.p., engineering & technical services
Roger Gilodo, v.p. & gen. mgr.

LAWRENCE H. ROGERS II—GENERAL MANAGEMENT CONSULTANTS

4600 Drake Rd.
Cincinnati, OH 45243
Phone: 513-561-4420
Lawrence H. Rogers II
Barbara Harris, mgr.
TV, radio & allied communications: Acquisitions & sales, organization, personnel, marketing, labor relations, financial & public relations.

Management & Technical Services

ROSNER TELEVISION SYSTEMS INC.

250 W. 57th St.
Suite 2214
New York, NY 10107
Phone: 212-246-2850
Fax: 212-265-9122
I. S. Rosner, pres.
R. Rosner, v.p.
Management consulting, design & engineering services in television & communications.

HOWARD W. SAMS & CO. INC.

4300 W. 62nd St.
Indianapolis, IN 46268
Phone: 317-298-5400
Tom Surber, pres.
Richard Hauser, v.p., finance
Damon Davis, publisher
Electronic engineering & research; publisher of specifications, schematics, manuals for TV, radio & electronic control equipment, computer & VCR facts, technical & computer books, service data, instruction sheets, cross reference information & various types of catalogs for manufacturers.

SHELDON SATIN ASSOCIATES INC.

135 William St.
New York, NY 10038
Phone: 212-267-3560
Sheldon Satin, pres.
Employe training, management development & business communications.

SAVTAX CO.

Box 1053
Euleus, TX 76039
Phone: 817-545-0026
Fax: 817-540-1953
Michael E. Hasty, pres.
Property & sales tax consulting nationwide including Alaska, Hawaii, Puerto Rico & Canada.

SCHIFF-JONES LTD.

215 E. 68th St.
New York, NY 10021
Phone: 212-288-5115
Telex: VISAG 420565
Charlotte Schiff-Jones, pres.
Jane L. Hawley, dir., administration
Consulting, marketing & programming services to telecommunications industry.

SCOTT & CO.

1215 S. Birmingham Ave.
Tulsa, OK 74104
Phone: 918-582-1836
John P. Scott, pres.
Industrial market research & management consulting services for cable operators & cable product & services suppliers.

SECAGRAPHS INC.

350 Indiana St.
Suite 200
Golden, CO 80401
Phone: 303-279-7322
Fax: 303-279-2546
Regis A. Frank, pres.
Terry Hulseberg, exec. v.p.
Michael Shafts, CATV sales mgr.
Automated mapping, design, construction management; outage & vehicle location software.

M. H. SEIOEN & ASSOCIATES INC.

109 Williams Ave.
Spring Valley, NY 10977
Phone: 914-356-6256
Martin H. Seiden, pres.
Julia Seiden, v.p.
Economic analysis of products, markets & government regulations.

SEMO COMMUNICATIONS CORP.

Box C
Sikeston, MO 63801
Phones: 314-471-6594; 314-471-6599

Travis E. Garrett, pres.
Thomas Dudley, regional v.p.
Jim Crittenden, regional v.p.
Tyrone Garrett, sales & mktg. mgr.
Cable TV systems construction, management, operation, marketing & consulting.

MIKE SHAPIRO & ASSOCIATES

Box 1681
Jacksonville, TX 75766
Phone: 214-586-7036
Mike Shapiro
Broadcast management consultants specializing in solutions to operational problems, sales, programming, news, traffic & personnel; station & marketing analysis; executive search.

W. LEE SIMMONS & ASSOCIATES INC.

5 Gracefield Rd.
Hilton Head Island, SC 29928
Phone: 803-785-4445
W. Lee Simmons, pres.
Applications, system design & negotiation for AM, FM & TV, microwave, MDS, cellular & cable TV.

BILL SIMS PARTNERS

Classic Media
121 Sandoval St.
Santa Fe, NM 87501
Phone: 505-983-5878
Bill Sims, chief exec. officer
Michael Hice, v.p., sales
Jack Kolkmeier, v.p., programming
Start-ups, management check-ups, all facets of radio station operations.

SJOCOM INC.

Box 1900
San Francisco, CA 94101
Phone: 415-567-2246
Karl Sjodahl, pres. & creative dir.
Management support, marketing consultants, design & production services.

SK & A RESEARCH INC.

2151 Michelson Dr.
Suite 107
Irvine, CA 92715
Phone: 714-476-2051
Dr. Stuart Krasney, pres.
Naomi Nussbaum, mktg. mgr.
Aaron Bazan, mgr., mktg. services
Steven Nemetz, technical mgr.
Mary-Jo Graham, asst. to the pres.
Tade Farmer, national database mgr.
Research consultancy specializing in personal computers for sales & marketing, including market targeting, data analysis, research, prospecting & tracking.

THE SME GROUP INC.

1202 Bishopsgate Way
Reston, VA 22094
Phones: 703-450-6272; 703-444-2429
David Roland, pres.
David W. Shively, v.p.
TV production & publishing for science & medicine.

SPECTRUM PLANNING INC.

Box 831360
Richardson, TX 75080
Phone: 214-680-1000
Telex: 732561
Gerald L. Armes, co-chmn. & pres.
Duncan McIntosh, co-chmn.
Lyman Bishop, v.p., mktg.
Rick Harris, sr. mktg. rep.
Randy Oster, dir., microwave div.
Mary Lou Hayes, dir., satellite div.

Branch Office:
WASHINGTON, DC 20045: 428 National Press Bldg. Phone: 202-662-7655. Craig Deman
System design & engineering; satellite earth station & terrestrial microwave frequency analysis, planning & coordination; FCC

license application preparation; ongoing frequency protection; field support; marketing research; field services; database time-sharing services.

RICHARD STEIN & ASSOCIATES

223 Old Spring Rd.
Fairfield, CT 06430
Phone: 203-254-0678
Richard Stein, pres.
Retail advertising for broadcast, cable TV & radio; advertising sales consultant; recruitment, hiring & training of local advertising sales personnel.

STERLING INSTITUTE INC.

7918 Jones Branch Dr.
Suite 800
McLean, VA 22124
Phone: 703-827-4000
Telex: 897098
J. Sterling Livingston, chmn.
Matthew S. Livingston, pres.
Steven P. Foote, v.p.
Robert O. Busch, dir.
Custom-designed executive, management and sales development programs for the broadcasting, cable and publishing industries.

CLAIRE STERN ASSOCIATES INC.

307 Fifth Ave.
16th Floor
New York, NY 10016-6517
Phone: 212-532-6680
Fax: 212-725-5632
Claire M. Stern, pres.
Marketing studies for business applications of cable for public & private institutions; attitudinal surveys on new cable technology; needs assessment; permits for use of rights-of-way; satellite and microwave rooftop management; marketing consulting; government relations & technical reports.

STERN TELECOMMUNICATIONS CORP.

307 Fifth Ave.
New York, NY 10016
Phone: 212-725-5470
Fax: 212-725-5632
Joseph L. Stern, pres.
System design, technical consulting & feasibility studies for broadcast television, STV, cable TV, satellite services, local area networks & data transmission, multi-tenant communications. Product development for pay TV. Right-of-way & route development for fiber communications systems; rooftop antenna site management; franchise & re-franchise advisory services & analysis of high technology ventures.

STRUCTURAL SYSTEMS TECHNOLOGY INC.

6867 Elm St.
McLean, VA 22101
Phone: 703-356-9765
Fax: 703-448-0979
J. Cabot Goudy, P.E., pres.
Kaveh Mehrnama, v.p., engineering
Fred W. Purdy, v.p., operations
Design, repair, inspection & erection of tall towers.

JOE SULLIVAN & ASSOCIATES INC.

44210 County Rd. 48
Box 612
Southold, NY 11971
Phone: 516-765-5050
Joseph J. Sullivan Jr., pres.
Barbara D. Sullivan, v.p.
Executive search & recruitment consultants specializing in broadcasting & cable TV.

SUMMIT CO.

1162 West Pioneer Pkwy.
Arlington, TX 76013
Phones: 817-261-1926; 817-277-6995

Fax: 817-261-1928
C. Thomas Eastman, pres.

Branch Offices:

Dallas, TX; New York, NY; Louisiana

SYMONOS & ASSOCIATES

1229 19th St. NW
Washington, DC 20036
Phone: 202-223-4567
Fax: 202-429-4912
Strategic & business planning; venture development & management; reorganization advisory services.

TAILFORD ASSOCIATES CABLE GROUP

One Sunforest Court
Toledo, OH 43623
Phone: 419-475-6600
Fax: 419-475-9535
William D. Tailford, pres.
James D. Cooper, exec. v.p., cable group
Steve Smith, v.p.
Holly Govito, acct. exec.
Joanie Hoffer, media buyer
Brad Kisabeth, production coordinator
Paul A. Lyon, acct. exec.
Marilynn Fuleky, asst. acct. exec.

Branch Office:

SAN FRANCISCO, CA 94104: One Post St., Suite 2190. Phone: 415-956-8171
Full service advertising agency specializing in marketing for the cable industry.

T-C SPECIALTIES CO. INC.

17 S. Main St.
Box 192
Coudersport, PA 16915
Phones: 800-458-6074; 814-274-8060 (collect, PA only)
Fax: 814-274-0690
Walter H. Underwood, pres.
Doug C. Spaulding, plant mgr.
Judy Tucker, sales rep.
Daniel Major, mktg. mgr.
Coupon billing specialists & computer software.

TCS CABLE INC.

261 U.S. Alt. 19
Palm Harbor, FL 34683
Phone: 813-789-6826
Bobby J. Payne, chmn.
Cable TV turnkey construction, field engineering & design, project management, investment system evaluation & FCC proof of performance testing.

PARRY D. TEASOALE, STATION DEVELOPMENT CONSULTANT

High St.
Box 9
Phoenicia, NY 12464
Phone: 914-688-9904
Development of financing, staff & programming; supervision of design & installation of studio & transmission facilities for full service & low power TV.

TELCOM APPRAISAL

Rte. 2
Box 45
Washington, MO 63090
Phone: 314-239-0400
James C. Goggan, pres.
Consulting in business & asset appraisals, inventories, cost studies & litigation; professional engineer; certified independent appraiser; certified cost engineer.

TELECRAFTER SERVICES CORP.

Box 27960
Denver, CO 80227
Phone: 303-987-2900
Gary Sbragia, pres.
Kennette Hatcher, v.p.

Bruce Nassau, dir. of operations
Contract marketing, sales, auditing & installation.

TELE-ENGINEERING CORP.

2 Central St.
Framingham, MA 01701
Phones: 508-877-6494; 800-832-8353
Fax: 508-788-0324

Ernest O. Tunmann, pres.
William C. Jeas, mktg.
Frank D. Lloyd, mgr., commercial services
Computerized system design, digitized mapping, computerized bill of materials and as-builts. Full-range of engineering services for cable, microwave, LPTV and SMATV industries. Design and implementation of broadband & fiber LANs.

TELEMARK INC.

Box 248
Cornelia, GA 30531
Phones: 404-778-8888; 800-342-3735
Fax: 404-778-5572
Brooks Roseman, gen. mgr.
Telemarketing services for cable TV firms.

TELE-MEASUREMENTS INC.

145 Main Ave.
Clifton, NJ 07014
Phones: 201-473-8822; 800-223-0052
William E. Endres, pres.
Carl R. Ceragno, v.p., engineering
Douglas W. Cook, v.p., sales & mktg
CCTV design, installation & services; commercial insertion equipment; mobile vans; TV studios, local access studios & local area networks. Distributor of cameras, VTRs, switchers & other video equipment.

TELESTRATEGIES

1355 Beverly Rd.
Suite 100
McLean, VA 22101
Phone: 703-734-7050
Jerome G. Lucas, pres.
Comprehensive information services company offering executive level seminars & conferences; customized consulting; market development, technological & regulatory aspects of cable TV, satellite communications; applications development of videotex & other interactive cable TV services & other comprehensive telecommunication technologies.

TELETECH COMMUNICATIONS

15355 Morrison St.
Sherman Oaks, CA 91403
Phone: 818-501-5595
Fax: 818-501-5595
Kenneth Tuchman, pres.
Rita A. Wood, exec. v.p.
Telecommunications, specializing in TV direct response marketing, outbound promotions & cable TV telemarketing consulting.

TELEVISION CABLE COMMUNICATIONS

2666 Gracie Dr.
De Land, FL 32724
Phone: 904-736-7161
Edward P. Whitney, pres.
CATV consulting, brokerage, appraisals, management, feasibility studies & financing.

TELEVISION INTERAMERICANA S.A.

4545 Ponce de Leon Blvd.
Coral Gables, FL 33146
Phone: 305-861-7629
Telex: 518616 TELEINSA
Juan M. Palli, pres.
Jose M. Palli, v.p.
Maggie Roche, dir., sales
Communications consultants; sales representatives; producers & distributors of animation, motion picture features, religious & foreign language films, TV film/tape series, news; film buyers.

TEMPLE, BARKER & SLOANE INC.

33 Hayden Ave.
Lexington, MA 02173
Phone: 617-861-7580
Telex: 951929
TWX: 617-861-7580 x279
Carl Sloane, pres.
Law Schneider, sr. v.p.
Stan Buchin, v.p., mktg.
Cable TV & broadcasting consultants. Strategic planning, evaluation of mergers & acquisitions, organization design, market research & analysis.

TONER CABLE COMPUTERS INC.

969 Horsham Rd.
Horsham, PA 19044
Phones: 215-675-2053; 800-523-5947;
800-492-2512 (PA)
Fax: 215-675-7543
R. L. Toner, pres.
Karen Toner, mktg.
George Hagan, sales
Steve Deasey, sales
Computer billing systems for the cable TV industry.

★ EDWIN TORNBORG & CO. INC.

Box 55298
Washington, DC 20011
Phone: 202-291-8700
Fax: 202-829-1590
Edwin Tornborg, pres.
Appraisals, brokerage, financial & management consulting for radio, TV & cable systems.

TOWERS & PERRIN

245 Park Ave.
New York, NY 10167
Phone: 212-309-3400
James E. KIELLEY, pres. & chief exec. officer
Consultants to management in the areas of actuarial services, employee benefits, executive compensation, salary management, sales compensation, communications, human resource management; benefits administration; general & risk management.

TRAINING DELIVERY SERVICES INC.

770 Rancho Santa Fe Rd.
Olivenhain, CA 92024
Phone: 619-942-8324
Gordon W. Asmussen, pres.
Irving Alameda, v.p.
Ray Dangus, v.p.
Mary Jo Nuttall, v.p.
Consultant & contractor, providing instructors, trainers, course developers for all aspects of the telecommunications industry, from pole climbing to management & sales seminars.

TRANS UNION LEASING CORP.

222 W. Adams
Suite 999
Chicago, IL 60606
W. T. Mount, v.p.
Leasing & financing of TV broadcast equipment.

TRANSCOMM INC.

6521 Arlington Blvd.
Suite 214
Falls Church, VA 22042
Phone: 703-532-3160
Fax: 703-532-3163
Dr. Norman C. Lerner, pres.
Specialists in broadcast, cable, common carrier facilities & services; market research; pricing analysis; financial & economic serv-

ices; regulatory/expert witness testimony; investment/feasibility evaluation; domestic and international.

TV ANSWER

8201 Greensboro Dr.
Suite 210
McLean, VA 22102-3810
Phone: 703-356-7818
Fax: 703-356-7839
Fernando Morales, pres.
Robert Kramer, v.p., engineering
Sallie Olmsted, media relations dir.
Raul Prieto, v.p., manufacturing
Real-time interactive television technology systems.

USA 800

6608 Raytown Rd.
Kansas City, MO 64133
Phone: 800-872-9287 (ext. 2000)
Fax: 816-358-3101
Ron White Sr., pres.
Ron White Jr., v.p.
Brian White, v.p.
Tim Roccia, national sales mgr.
Chuck Becvar, national mktg. mgr.
Roger Wilson, national mktg. mgr.
Telemarketing consulting, promotional project management, data base management.

U.S. DEPT. OF COMMERCE

14th & Constitution Ave.
Room 1015
Washington, DC 20230
Phones: 202-377-2000; 202-377-3548
(Science & Electronics); 202-377-2587
(Microelectronics); 202-377-4466
(Telecommunications)
Fax: 202-377-2706
Juan A. Bemitez, deputy assistant secretary,
Science & Electronics
Jack R. Clifford, dir., Office of Microelectronics & Instrumentation
John E. McPhee, dir., Office of Computer & Business Equipment
Roger F. Stechsulte, dir., Office of Telecommunications
Science & Electronics Unit, Trade Development, International Trade Administration.
Government point of contact for the communications, electronic components, measuring & controlling instruments, medical & dental, photographic, computer & business equipment industries on market research, trade & business assistance.

UTILITY SYSTEMS DEVELOPMENT

23151 Alcalde Dr.
Suite B-1
Laguna Hills, CA 92653
Phone: 714-581-5707
Fax: 714-837-2536
Bob McKinley, pres.
Cable TV construction, complete turnkey systems.

VANOA COMMUNICATIONS INC.

10 Hancock Dr.
Florham Park, NJ 07932
Phone: 201-822-0685
Fax: 201-822-2329
Roylance H. Sharp, pres.
Communications consultants specializing in satellites, microwave, ad hoc networks for broadcast, closed circuit & video conferencing.

T. J. VAUGHAN & ASSOCIATES

Box 440
Rye Beach, NH 03871
Phone: 603-964-6688
Thomas J. Vaughan, pres.
M. Winsor
J. Glynn
Site selection, pattern & antenna analysis, antenna modification, pattern measurements, field tests.

VAZQUEZ & ASSOCIATES

Box 260362
Tampa, FL 33685
Phone: 813-960-0950
Raul Vazquez

VEGA ASSOCIATES INC.

349 E. 49th St.
Suite 1T
New York, NY 10017
Phone: 212-980-6668
Paul P. Saitta, pres.
Donald Minor, v.p.

Branch Office:

HEMPSTEAD, NY 11550: 144 N. Franklin St.
Phone: 516-292-9500
Specialists in all phases of lighting design, staging services, videodisc, teleconferencing & production for network, cable, theatre & corporate communications. Consultants for audio/visual design & facilities planning.

VICKERMAN-ZACHARY-MILLER

101 Broadway
Oakland, CA 94607-3715
Phone: 415-835-2761
M. John Vickerman Jr., pres.
J. Michael Zachary, v.p.
P. Madsen, mktg. dir.
Consulting services in engineering & architecture for system facilities. Studio design, head-end complexes & industrial plant facilities.

VIDEO COMMUNICATIONS INC.

Box 215
Feeding Hills, MA 01030-0215
Phone: 413-786-7955
Fax: 413-786-4663
W. Lowell Putnam, pres.
Lynne Ziegert, mktg. mgr.
Computer systems for TV stations including sales, traffic, accounts receivable, general ledger, accounts payable, payroll & music videos.

VIDEO MANAGEMENT CONSULTANTS

101 Little Oak Lane
Altamonte Springs, FL 32714
Phone: 305-682-5884
Rochelle Kobrin, pres.
Natalie Ross, v.p.
Chris Dean, v.p., sales
Mobile production units; electronic videotape editing; video projection; program & commercial production; tape duplication.

VIDEO MARKETING SERVICES INC.

8700 Monrovia
Suite 310
Shawnee Mission, KS 66215
Phone: 913-541-8532
Allan Hedrick, pres.
Dick Espy, gen. mgr.
Gerry Cullen, producer-dir.
Video production company; single and multi-camera remote capability.

VIDEO PROBE INOX INC.

Box 575
Weaverville, NC 28787
Phone: 704-658-0526
Robert Schultz, pres.
Gloria Mamber, v.p.
George I. Andrews, dir., field operations
Significant viewing survey specialists for cable systems and stations filing with the FCC for special relief in matters of copyright, effective competition and syndicated exclusivity.

VIDEO RESEARCH SYSTEMS

121 E. Front St.
Suite 103
Traverse City, MI 49684
Phone: 616-947-1852
Fax: 616-929-0662
Foster Winter, pres.

Management & Technical Services

Focus groups and other qualitative market research services as well as quantitative surveys for broadcasters & cable TV operators.

VIDEOPHILE INC.

4643 S. Ulster St.
Suite 1320
Denver, CO 80237
Phone: 303-770-7000

Bob Becker, engineer
Monica Anderson, administrative asst.
Local area networks, CATV, SMATV & MATV design, engineering & construction; CAD/CAM LAN design services; video conferencing & engineering consultation.

WARREN & MORRIS LTO.

2190 Carmel Valley Rd.
Del Mar, CA 92014-3766
Phone: 619-481-3388

Branch Office:

PORTSMOUTH, NH 03801: 132 Chapel St.
Phone: 603-431-7929
International executive management-level recruitment services for cable TV, broadcast & communications industries.

WARREN PUBLISHING INC.

Market Research & Data Sales Division
2115 Ward Court NW
Washington, DC 20037
Phone: 202-872-9200
Telex: 6502173616 (via WUII)
Fax: 202-293-3435
MCI Mail: TELEFACTS
Albert Warren, pres.
Lynn Levine, dir.
Nancy R. Cramer, assistant dir.
Provides up-to-date, customized market research on cable TV, broadcast TV, broadcast equipment, LPTV & other communications services. Provides electronic broadcast & cable TV data for downloading into client data bases. Issues special communications studies & industry surveys.

WASHINGTON INFORMATION GROUP LTO.

20th St. Station
Box 19352
Washington, DC 20036-0352
Phone: 202-463-7323
Fax: 202-463-8633
John Bailou, pres.
Customized business research on client-specified aspects of television and cable services industries, specializing in company, product, service or market studies. Confidential, narrow-focused or comprehensive research on merger and acquisition candidates, competitors, targeted markets, products/services, Federal and state regulatory and policy activities.

WASHINGTON INTERNATIONAL TELEPORT

Div. of WIT Communications Inc.
1133 21st St. NW
Suite 300
Washington, DC 20036
Phone: 202-785-8300
Telex: 197903
Fax: 202-452-0848
David Carley, chmn.
Bruce Kirschenbaum, pres. & chief exec. officer
Anand Kumar, exec. v.p.

Loretta M. Tramble, v.p., mktg. & sales

Teleport facility:

ALEXANDRIA, VA 22312: 6461 Stephenson Way.
Phone: 703-941-3952
Owns & operates WIT, Washington, DC. Video & voice/data transmission, processing, microwave intercity & international connections, satellite uplink & downlink from C- & Ku-band satellites.

WESTEC COMMUNICATIONS INC.

14405 N. Scottsdale Rd.
Scottsdale, AZ 85254
Phones: 602-998-4484; 800-666-4441
Fax: 602-998-8701
Robert N. O'Hara, pres.
Charles A. Bissegger, v.p.
Keith Larson, operations mgr.
Susan Cody, mktg. mgr.
Gene A. Templeton, business mgr.
Gay Montilla, Arizona representative
Microwave manufacturing, modifications & repair services, including rebuilt klystrons, klystron power supplies, solid state sources, upconverters, transmitters & receivers. Solid state sources designed & manufactured for commercial & military requirements.

WHITMAN-OLSON

10200 Riverside Dr.
No. 200
Toluca Lake, CA 91602
Phone: 818-760-1103
Ken Whitman, pres.
Jon Olson, exec. v.p.
Tina McGurk Rible, v.p.
Advertising, graphic design, marketing services & market research in telecommunications, computers and entertainment industries.

WILKIN BROADCAST CONSULTANTS INC.

11600 San Marcos
Atascadero, CA 93422
Phone: 805-466-1121
Eugene W. Wilkin, pres. & chief exec. officer
Anita D. Wilkin, exec. v.p.

Branch Office:

LOS OSOS, CA 93402: Management III Capital Group, Box 6909. Phone: 805-528-2536.
Diana L. Wilkin, chief financial officer
Consultants for radio, TV, CATV & low power TV: TV feasibility studies, income/expense projections, organizational plans. Program research, negotiation, acquisition & scheduling. UHF independent specialists. Business plans (start-up); financial research, projections & analysis.

THOMAS M. WING & ASSOCIATES

7457 Swan Point Way
Columbia, MD 21045
Phone: 301-964-2217
Thomas M. Wing, pres.
Market planning & research for cable, broadcast, DBS, ITFS & closed circuit TV systems. Educational TV marketing & development. Organization design.

WLM COMMUNICATIONS

Executive Offices:
Box 353
Calais, ME 04619
Phones: 506-529-8888; 506-529-3847;
506-529-4214 (24 hr.)
Fax: 506-529-3088

Branch Office:

BOSTON: 111 Cherry St., Bruen Bldg., Ashland, MA 01721.

CALAIS, ME 04619-0353: Box 353

Full service radio, TV, cable brokerage & consulting, including program programming, research management, promotion, employee seminars & training, sales & station training function planning work, focus group testing & market evaluations & analysis.

WOLD COMMUNICATIONS INC.

3415 S. Sepulveda Blvd.
Los Angeles, CA 90034
Phone: 213-390-5455
Telex: 472-0534 RWC II
Fax: 213-398-4659
TWX: 920-342-6977
Robert N. Wold, chmn.-pres.
Bill Hynes, exec. v.p.
Charles F. Conaty, sr. v.p., engineering & operations
Dorothy A. Marsh, v.p., sales
Robert A. Williams, v.p., operations

Branch Offices:

LOS ANGELES, CA 90024: 6290 Sunset Blvd.
Phone: 213-960-2204. Fax: 213-469-0868.
Telex: 472-0116. Robert E. Wold, v.p. & gen. mgr.

LONG ISLAND CITY, NY 11101: 35-30 38th St.

Phone: 718-392-9560. Fax: 718-392-7312.
Angelo G. Ricco, v.p. & gen. mgr., operations;
Paula A. Manings, mgr., sales & service

Sales Offices:

NEW YORK, NY 10036: 45 West 45th St.
Phone: 212-869-4575. Fax: 212-921-0301.
Thomas J. Bartunek, v.p. & gen. mgr.

WASHINGTON, DC 20001: 122 C St. NW.

Phone: 202-442-8550
Provides complete satellite & terrestrial interconnection services for domestic & international television networks. Fixed transmit/receive satellite earth stations (with playback capability) in New York, Los Angeles & Washington, DC. Fleet of mobile satellite uplinks & mobile microwave. Downlink earth stations in various cities. Services include program production for television, videoconferencing; videotape duplication & shipping.

WOODSIDE-CABLE CONSULTING GROUP

733 Summer St.
Stamford, CT 06901
Phones: 800-243-7891; 203-348-8498
Rick Perrone, partner & sr. v.p.
David Schreff, dir., mktg. & research
Consultants providing services in finance, strategic planning, management, EDP, rate increases, deregulation, franchising, operations & other associated cable-related activities.

WORLD WIDE INFORMATION SERVICES INC.

360 First Ave.
New York, NY 10010
Phone: 212-677-7839
Consulting.

WPS-CATV SERVICES DIVISION

300 Piedmont Ave.
No. 305
San Bruno, CA 94066
Phone: 415-871-5911

Rick Albert, pres.
Shari Bielanski, v.p.
Cable & pay TV computerized subscriber billing, accounting, management information & marketing statistics designed exclusively for the cable & pay TV industries. Intelligent Data Terminal Service available in conjunction with WPS package systems or as a stand alone system.

LOWELL R. WRIGHT

Box 1748
Winter Park, FL 32790
Phone: 305-629-4930
Aeronautical consulting including air traffic control, airspace utilization, accident investigation, litigation assistance, potential hazards to air navigation; written & oral testimony & affidavits.

WRIGHT, SANOLER & CO.

286 Sugarberry Circle
Houston, TX 77024
Phone: 713-266-9978
Mary Lou Wright, partner
Amy Sandler, partner
Executive search, recruitment and management consulting services.

THE WYCKOFF ORGANIZATION

20 Joann Court
Wainut Creek, CA 94596
Phone: 415-939-9243
Representative & consultant services.

WALTER S. WYORO CONSULTANTS

4 Terry Dr.
The Atrium, Suite No. 10
Newtown, PA 18940
Phone: 215-860-2288
Fax: 215-860-5502
Walter S. Wyoro, pres.
Alicia Ann Thorne, v.p. & dir., operations
Barry Nuss, sr. staff engineer
Anne Zielanski, office mgr.
Telecommunications consultants specializing in broadcasting & CATV. Financial management, expert testimony, engineering, system evaluation, laboratory product testing, measurements, interactive systems, pay cable, LAN/voice-data/ video, special subscriber services, municipal services.

STEVE WYMAN & ASSOCIATES INC.

1835 Savoy Dr.
Suite 112
Atlanta, GA 30341
Phone: 404-455-1651
Steve Wyman, pres.
Executive search, consulting & brokerage.

JIM YOUNG & ASSOCIATES INC.

1235 Ranger Hwy.
One Young Plaza
Weatherford, TX 76086
Phones: 817-599-7623; 817-599-7624;
800-433-2160
Fax: 817-599-7623
Jim Young, pres.
Peter Froelich, v.p.
Jack Crites, consultant
Jim Callahan, consultant
Patricia Elliott, business mgr.
Specializes in cable TV, RF engineering, satellite communication & telecommunications personnel.

**Put over 100 years of combined
operational, financial and ratings research
experience to work for you.**



Providing confidential full-service investment banking, acquisition review and due diligence, brokerage, marketing, ratings analyses, fair market valuation, asset appraisal, feasibility studies, and operational/financial management services exclusive to the communications and financial industries.

Ronald J. Ninowski, *Chairman*
Mark S. Fowler, *Director*
Horace W. Gross, *Director*
Harold A. Christiansen, *Director*

**QuestStar Financial Corporation
Post Office Box 9602, McLean, Virginia 22102
(703) 759-9090**

SIX GOOD REASONS TO CHOOSE BLACKBURN

CREATIVE FINANCING *We have our own financing experts with Blackburn Capital Markets. We get the top price for your station and we can help structure the best financing package.*

STATION VALUE EXPERTISE *We have been in the market every day for the past 40 years. Nobody knows station values like Blackburn & Company.*

CONFIDENTIALITY *We know that rumors can hurt your station's value in the marketplace. We pride ourselves on being able to bring you the top price quickly and quietly. Our confidential approach lets you maximize your station's value... not waste your time fighting rumors.*

RESEARCH *Blackburn & Company has purchased the exclusive rights to "Radio Econometrics." We can give you a complete profile on any station in any Arbitron rated market in minutes.*

BEST RESULTS

Paul Kagan Associates' exclusive 1988 survey of independent brokers reports that Blackburn & Company is #1 in total transactions and dollar volume. A total of 57 deals totalling \$436,000,000! In the past one thousand days we have exceeded ONE BILLION DOLLARS.

BUYER/SELLER MATCHING

We are specialists in putting the best buyers and sellers together. We know the buyers that are motivated and qualified to close the deal. Given our resources, we can virtually guarantee the best price... quickly and quietly.

BLACKBURN & COMPANY
INCORPORATED

Media Brokers & Appraisers Since 1947

WE BROKER BROADCASTING'S BEST

Washington • New York
(202) 331-9270 (212) 832-9191

Atlanta • Chicago • Beverly Hills
(404) 892-4655 (312) 346-0460 (213) 274-8151

Brokerage & Financing

Including companies involved in sales, financing, appraisals, consulting, mergers, etc. of Television Stations, Radio Stations, Newspapers, Cable Systems and other communications properties.

JIM ACKERMAN & ASSOCIATES

1800 N. Meridian St.
Suite 610
Indianapolis, IN 46202
Phone: 317-923-2353
James F. Ackerman, pres.
Investment banking & financial services to cable industry.

AETNA BOND INVESTORS

Bond Investment Dept.
CityPlace, YFC4
17th Floor
Hartford, CT 06103
Phone: 203-275-3298
Fax: 203-275-2677
Gwendolyn S. Iloani, managing dir.
Christine A. O'Connell, investment dir.
John W. Reams, investment dir.
Kurt H. Nyman, investment dir.
Susan M. Tolson, associate
Radio, TV & cable system financing.

ALEXANDER & ASSOCIATES

5444 Bay Center Dr.
Suite 215
Tampa, FL 33609
Phone: 813-286-8170
Fax: 813-286-8350
Thomas N. Alexander, pres.
Regulatory affairs & business analysis consultation for CATV industry including strategic planning; franchising & refranchising; franchise transfers; renegotiation & fee reductions; regulatory system profiles; governmental & community relations; system appraisals; financial projections & marketing; personal consultations.

ALLIED CAPITAL CORP.

1666 K St. NW
Suite 901
Washington, DC 20006
Phone: 202-331-1112
Fax: 202-659-2053
George C. Williams, chmn.
David Gladstone, pres.
Brooks H. Browne, sr. v.p.
William Dunbar, sr. v.p.
Fred Russell, sr. v.p.
Betsy Erickson, asst. v.p.

Branch Office:

VERO BEACH, FL 32960: 2770 N. Indian River

Bldg., Suite 300. Phone: 407-778-5556.
Venture capital investments, equity financing for radio, TV, LPTV & cable.

AMERICAN SECURITY BANK N.A.

(Communications Industries Group)
1501 Pennsylvania Ave. NW
Washington, DC 20013
Phone: 202-624-4818
Gregg E. Johnson, v.p. & group head
Susan P. Ness, v.p.
W. Peter Torri, v.p.
Charles A. Wiebe, asst. v.p.
Banking services, including term loans, credit lines, letters of credit, cash management, investment services & trust services for the broadcast & cable industries.

AMERICOM RADIO BROKERS

1130 Connecticut Ave. NW
Suite 500
Washington, DC 20036
Phone: 202-737-9000
Thomas P. Gammon, chmn.
Daniel T. Gammon, pres.
William Steding, 1st v.p.
David C. Burrill, associate
Timothy R. Gammon, associate
Radio brokerage & investment banking services, specializing in Top-100 radio markets.

HENRY ANSBACHER INC.

277 Park Ave.
New York, NY 10172
Phone: 212-688-5544
Hylton M. Philipson, pres. & chief operating officer
William J. McCluskey, managing dir.
Matti A. Prima, managing dir.
Eric P. Straus, sr. v.p.
Robert H. Gettinger, v.p.
Derek G. Goodman, v.p.
Alan S. Landry, v.p.
Joseph W. G. Brooks, v.p.
Charles J. Carey, asst. v.p.
Richard J. Paone, associate
Dalton Chandler, associate
Richard L. Serrano, associate

Branch Office:

ENGLAND: Ansbacher Media Ltd., 103-105 Jermyn St., London SW1Y 6EE. Phone: 01-930-1010. Michael Allen, managing dir.
Mergers, acquisitions, divestitures & valua-

tions for publishing, communications & other media companies.

AVPRO INC.

Box 176
Kennebunk, ME 04043
Phone: 207-985-3511
Lewis M. Marcy, pres.
James M. Marcy, v.p.
Radio, TV & cable TV consulting & brokerage.

BANCAP CORP.

275 Madison Ave.
Suite 1901
New York, NY 10016
Phone: 212-686-9710
William Whitely, pres.

BANKERS TRUST CAPITAL CORP.

280 Park Ave.
10W
New York, NY 10017
Phone: 212-850-1916
James G. Hellmuth, deputy chmn.
Noel Urben, pres.
Robert Marakovits, v.p.
Adrienne Halper, v.p.
George Doomany, v.p.
Venture capital & mezzanine financing of leveraged buyouts of television stations & cable systems.

BANK OF AMERICA N.T. & S.A.

(Entertainment/Media)
555 S. Flower St.
EMHS 5144
Los Angeles, CA 90071
Phone: 213-228-2953
Don Dammeyer, sr. v.p., Media Group
Randy Strickley, v.p.
Richard Hauck, v.p.
John Rogers, asst. v.p.
Marie Koestner, asst. v.p.
Commercial & investment banking services for broadcasting & cable TV industries.

BANK OF BOSTON

(Communications Division)
100 Federal St.
Boston, MA 02110
Phone: 617-434-8762
James C. Lewis, v.p.
Robert A. Bachelder, v.p.

Financing services for radio, TV, cable, publishing & related industries.

THE BANK OF CALIFORNIA N.A.

(Communications Industries Group)
400 California St.
17th Floor
San Francisco, CA 94104
Phone: 415-765-2706
Telex: 34316 BANKOSCALE
Paul S. Foster, sr. v.p. (765-2313)
Paul E. Gaenger, v.p. & mgr. (765-2706)
William A. Sinsigalli, v.p. (765-2037)
Ben Hidalgo, v.p. (765-2743)
Rick Holman, v.p. (765-2744)
Financing for cable & broadcast industries.

BANK OF MONTREAL

(Communications/Media Group)
430 Park Ave.
16th Floor
New York, NY 10022
Phone: 212-605-1660
Fax: 212-605-1648
Telex: RCA 232321; MCI 62960
John F. Shearson, sr. v.p. & district exec.
Financing for radio, TV, cable, newspaper, publishing, cellular & paging telecommunications industries.

BANK OF NEW ENGLAND N.A.

28 State St.
Boston, MA 02109
Phone: 617-573-6569
Paula H. Lang, sr. v.p. & group manager (617-573-6569)
John H. Tyler, v.p. (617-573-6567)
Martin Friedman, v.p. (617-573-6420)
TV, radio, cable TV & other communications industry financing.

THE BANK OF NEW YORK

Communications, Entertainment & Publishing Div.
530 Fifth Ave.
7th Floor
New York, NY 10036
Phone: 212-536-9036
Gerald L. Hassell, sr. v.p. & div. head
Robert B. Purcell, v.p.
Samuel L. Yates, v.p.
Mark A. Hemenetz, v.p.
Deborah S. Rasin, v.p.
John W. Hall, v.p.

CONFIDENTIAL BROKERAGE AND INVESTMENT SERVICES TO THE COMMUNICATIONS INDUSTRY.

R. C. Crisler & Co., Inc. (513) 388-7775 Cincinnati, OH; Richard C. Crisler, Clyde G. Haehnie, John D. Chapman, Gloria Bushelman Ithaca, NY; (607) 257-6283 John B. Babcock New York, NY (212) 697-2247 Donald E. Clancy Lincoln, NE; (402) 474-5285 Richard W. Chapin Tampa, FL; (813) 264-2346 Mark W. Jorgenson Special Consultant Ward L. Quaal Company, Chicago, IL; (312) 644-6066 and Los Angeles, CA (714) 644-5500



Brokerage & Financing

Douglas B. Smith, v.p.
Financing for broadcast & cable acquisitions
& construction.

BARCLAYS AMERICAN/BUSINESS CREDIT INC.

111 Founders Plaza
Box 118
Hartford, CT 06141
Phone: 203-528-4831
Lending to cable & broadcast industry,
specialized financing for the communications
industry.

BECKERMAN ASSOCIATES INC.

14001 Miramar Ave.
Madeira Beach, FL 33708
Phone: 813-391-2824
Fax: 813-398-2945
Milton B. Beckerman, co-owner
Bernice S. Beckerman, co-owner
Jay H. Beckerman, associate

Branch Office:

PHOENIXVILLE, PA 19460: Box 714. Phone: 215-935-1758.
Media broker; appraisal, merger acquisition,
financial consulting.

BILL-DAVID ASSOCIATES INC.

2508 Fair Mount St.
Colorado Springs, CO 80909
Phone: 719-636-1584
William H. Martin, pres.
Hugh Martin, v.p.
Radio & TV station brokerage, appraisals &
management consulting.

★ BLACKBURN & CO. INC.

1100 Connecticut Ave. NW
Suite 420
Washington, DC 20036
Phone: 202-331-9270
Fax: 202-331-9685
James W. Blackburn Jr.
Richard F. Blackburn
Joseph M. Sitrick
Jack V. Harvey
Susan K. Byers
Charles H. Kurtz
Anthony J. Rizzo
Alan C. Tindal, 160 Ely Rd., Longmeadow, MA
01106. Phone: 413-567-3968
Wendell W. Doss, 5546 E. Fourth St., Suite
108, Tucson, AZ 85711. Phone: 602-748-1492.

Branch Offices:

NEW YORK, NY 10017: 780 Third Ave., Suite
1703. Phone: 212-832-9191. J. Michael
Henderson; Mary Sue Faulkner

ATLANTA, GA 30361: 400 Colony Square,
1201 Peachtree St. NE, Suite 1006. Phone:
404-892-4655. Jay C. Bowles; George I.
Otwell

BEVERLY HILLS, CA 90212: 9465 Wilshire
Blvd., Suite 518. Phone: 213-274-8151. Roy
A. Rowan; Neil Rockoff

CHICAGO, IL 60601: 333 N. Michigan Ave.,
Suite 2315. Phone: 312-346-6460. Howard J.
Stasen; Steve Pruett
TV station & radio brokers.

BLACKBURN CAPITAL MARKETS GROUP

333 N. Michigan Ave.
Suite 2315
Chicago, IL 60601
Phone: 312-346-6460
Steve Pruett, managing dir.
Susan K. Byers, (202-331-9270)
Placement of all forms of debt & equity for
broadcasters; financial consulting services.

C-50

BOETTCHER & CO.

Box 54
Denver, CO 80201
Phone: 303-628-8186

BOSTON VENTURES MANAGEMENT INC.

21 Custom House St.
Boston, MA 02110
Phone: 617-737-3700
Fax: 617-737-3709
William F. Thompson
Richard C. Wallace
Roy F. Coppedge
Anthony J. Bolland
James M. Wilson
Martha H. W. Crowninshield
Equity & equity related capital for acquisi-
tions, buyouts & expansions in TV, radio,
cable, publishing, outdoor advertising & other
communications industries.

BOUDREAU & ASSOCIATES

1025 Harker Ave.
Palo Alto, CA 94301
Phone: 415-326-5151
James R. Corcoran Jr., sr. partner.
Susan Legare, partner & research dir.
James Boudreau, partner

Branch Office:

SAN FRANCISCO, CA 94110: 2121 Bryant St.,
No. 307.

FRANK BOYLE & CO.

55 Old Field Point Rd.
Greenwich, CT 06830
Phone: 203-869-4433
Fax: 203-869-9367
Frank Boyle, pres.
Mary C. Downey, sr. v.p., administration
Jim Boyle, v.p., cable div.
Michele Gault, v.p., cable div.
Mike Boyle, v.p., financial information
services
Judith Spies, mgr., mktg.
Media brokerage in cable TV, private cable,
radio & TV; appraisals and investment
banking.

BRALEY/MORROW INC.

1202 Lexington Ave.
Suite 120
New York, NY 10028
Phone: 212-734-9849
Charles R. Braley III
William N. Braley
Richard B. Morrow

Branch Office:

WASHINGTON, DC 20016: 4200 Wisconsin
Ave. NW, Suite 106. Phone: 202-337-7990.
Fax: 301-654-4322.
Cable system brokerage, debt & equity finan-
cing for system purchase & development.

ROBERT W. BRECKNER

1014 N. Bundy Dr.
Los Angeles, CA 90049
Robert W. Breckner
TV, radio, cable system broker & manage-
ment consultant.

BROADCAST PROPERTIES WEST INC.

13333 N.E. Bel-Red Rd.
Suite 232
Bellevue, WA 98005
Phone: 206-641-7063
William L. Simpson, pres.
Broker for radio, TV & cable.

BROAD STREET VENTURES

Box 151
Riverside, CT 06878
Phone: 203-637-4605
Fax: 203-637-4796
Richard L. Geismar, pres.
Fred E. Walker, exec. v.p.

Financial & management consulting for
broadcast industries.

BRUNING & ASSOCIATES INC.

9137 E. Mineral Circle
Suite 320
Englewood, CO 80112
Phone: 303-779-8026
Fax: 303-799-6609
Joseph R. Bruning, pres.
Michael T. Ricks, v.p.
Cable television brokerage & investment
banking.

BURR, EGAN, DELEAGE & CO.

One Post Office Square
Suite 3800
Boston, MA 02109
Phone: 617-482-8020
Brien B. Applegate, gen. partner
William P. Egan, gen. partner
Brian W. McNeill, gen. partner

Branch Office:

SAN FRANCISCO, CA 94111: 3 Embarcadero
Center, Suite 2650. Phone: 415-362-4022.
Debt & equity financing.

BUSINESS BROKER ASSOCIATES

(Broadcast Communications Division)
399 Somerville Ave.
Chattanooga, TN 37405
Phone: 615-756-7635
C. Alfred Dick, owner, broker
James A. Dick, broker
James B. Stephenson Jr., broker
TV, radio & cable brokers.

CABLE INVESTMENTS INC.

8400 E. Prentice Ave.
Suite 1115
Englewood, CO 80111
Phone: 303-793-3344
Fax: 303-793-0288
Robert L. Brown, pres.
Peter A. Sokoloff, exec. v.p.
Paul F. Carrazzone, v.p., investment banking
Margot F. Zaterman, v.p., investment banking
Robert D. Berger, v.p., mergers & acquisitions
Ed F. Niethold, v.p., mergers & acquisitions
Victoria Gits, financial analyst
Kathy Hensley, dir., corporate administration
& controller
Investment bankers & brokers for the cable
television industry.

CABLE MEDIA ASSOCIATES

405 Reo St.
Suite 115
Tampa, FL 33609
Phone: 813-289-9400
Fax: 813-289-6539
William M. Roberts, pres.
Brokerage & financial consulting for cable TV
including debt placement and fair market
appraisals.

ROBERT A. CHAISSON INC.

39 Locust Ave.
New Canaan, CT 06840
Phone: 203-966-6333
Fax: 203-966-8612
Broadcast brokerage, acquisitions &
consulting.

CHANEY-McCARTHY ASSOCIATES

Box 66035
St. Petersburg, FL 33706
Phone: 813-360-3162

CHAPMAN ASSOCIATES

8425 Dunwoody Place
Atlanta, GA 30350
Phone: 404-998-1100
Fax: 404-552-7536
William N. Cate, pres., Atlanta office
Ray M. Stanfield, chmn. of the board, Los
Angeles office

E. L. Pearce, associate
Ed R. Shaffer, associate

Offices:

ARLINGTON, VA 22203: Ballston Office
Center, 4200 Wilson Blvd., Suite 1100. Phone:
703-243-2310. Millard S. Younts, associate

BOSTON, MA 02110: 176 Federal St., Suite
555. Phone: 617-330-7880. Kevin C. Cox,
associate; Robert J. Maccini, Chapman
Financial Services

DALLAS, TX 75240: 5495 Belt Line Rd., Suite
340. Phone: 214-788-2525. William L.
Whitley, associate

JACKSONVILLE, FL 32217: 3733 University
Blvd., Suite 114. Phone: 904-730-2522. Jim
Brewer, associate; George Reed, associate

KANSAS CITY, MO 64111: 4500 Main, Suite
900. Phone: 816-932-5314. William H. Lytle,
associate

LOS ANGELES: 16380 Roscoe Blvd., Suite
120, Van Nuys, CA 91406-1215. Phone:
818-893-3199. James Mergen, associate; Ray
M. Stanfield, associate

SALT LAKE CITY: Box 744, Logan, UT 84321.
Phone: 801-753-8090. G. Gregory Merrill

SAN FRANCISCO: Box 30857, Walnut Creek,
CA 94598. Phone: 415-937-9088. David
LaFrance, associate
TV and radio brokers; mergers, acquisitions,
financing & appraisals.

CHARTERHOUSE MEDIA GROUP

527 Madison Ave.
Suite 1400
New York, NY 10022
Phone: 212-371-6544
Fax: 212-371-9707
Jose Echevarria, managing dir.
John Palmer, managing dir.
Investment banking for the broadcast in-
dustry. Financing, mergers & acquisitions.

CHARTWELL CAPITAL CORP.

5299 DTC Blvd.
Suite 260
Englewood, CO 80111
Phone: 303-694-1700
Fax: 303-694-0070
A. Clinton Ober, pres.
Bryan L. McDougal, v.p.
Guy W. Larson, new product development
Venture capital, including investment bank-
ing, equity investments, private placements,
initial public offerings, acquisitions, mergers
& partnerships.

CHASE LINCOLN FIRST BANK N.A.

Box 22974
Rochester, NY 14692
Phone: 716-258-6803
Lisa Fisher

CHASE MANHATTAN BANK N.A.

(Communications Financing Division)
One Chase Manhattan Plaza
New York, NY 10081
Phone: 212-552-7485

CHEMICAL BANK

(Broadcast and Cable Industries Group)
277 Park Ave.
New York, NY 10172
Phone: 212-310-6027
Henry D. Morneau, v.p., group head
Judith Foley Arnstein, v.p.
Marisa J. Harney, v.p.
Lewis C. Kleinhans, v.p.
Cable & broadcast financing; equity pro-
grams; private debt replacements.

CIGNA INVESTMENTS INC.

S-307
Hartford, CT 06152
Phone: 203-726-6963
James R. Kuzemchak, v.p.
Financial & insurance services for individuals, businesses, government & non-profit organizations.

CITIBANK N.A.

399 Park Ave.
New York, NY 10043
Phone: 212-559-5856
Fred Pickering, v.p.
Dick Trask, v.p.
Susan Portelli, v.p.
Yvonne Bos, v.p.
Johan deVoogd, v.p.
Myriam Griffith, v.p.
Jane Lindau, v.p.
Peter Dillon, v.p.
Radio, TV & cable financing.

★ DONALD K. CLARK INC.

Box 340617
Tampa, FL 33694
Phone: 813-949-9311
Fax: 813-949-2846
Donald K. Clark, pres.
Anne Clark, v.p.
Media brokers; sales, acquisitions & financial counseling.

COAXIAL CAPITAL ASSOCIATES INC.

One Labor Center
1200 17th St.
Suite 2110
Denver, CO 80202
Phone: 303-595-4445

Fax: 303-595-9275
Stephen G. Robards, pres.

Affiliates:

Coaxial Analysts Inc. & Videophile Inc. (see Management & Technical Consulting Services); Coaxial Construction Corp. (see Cable TV System Construction)
Acquisition & merger specialists. Cable TV industry system sales, acquisitions, appraisals, mergers, trades & investment banking.

COMERICA BANK-DETROIT

211 W. Fort St.
Detroit, MI 48275-1196
Phone: 313-222-6140
Telex: 252319
Lorraine A. Slaby, v.p.
Laura A. Radko
Complete banking services.

COMMUNICATION RESOURCES/MEDIA BROKERS

3727 E. 31st St.
Tulsa, OK 74135-1506
Phone: 918-743-8300
Tom Belcher, pres.
Eileen Belcher, v.p.
Barbara Terry, secy.-treas.
Radio, TV & cable brokerage, acquisitions & mergers.

COMMUNICATIONS BROKERS INC.

1325 18th St. NW
Suite 103
Washington, DC 20036
Phone: 202-745-1009
Jack Christian, pres.
Communications brokers.

COMMUNICATIONS CAPITAL CORP.

19 W. 44th St.
Suite 705
New York, NY 10036
Phone: 212-302-2282
Blair Walliser, pres.
Wade Barnes, v.p.
Samuel Freundel, v.p.
Brokerage, consulting & financing.

COMMUNICATIONS CAPITAL GROUP, INC.

19 W. 44th St.
Suite 1000
New York, NY 10036
Phone: 212-302-8771
Paul C. Raeder, pres.
Radio, TV & cable financing, senior & subordinated debt, equity acquisition consulting; appraisals & feasibility studies.

COMMUNICATIONS EQUITY ASSOCIATES INC.

101 E. Kennedy Blvd.
Suite 3300
Tampa, FL 33602
Phone: 813-222-8844
Telex: 808713
Fax: 813-225-1513
J. Patrick Michaels Jr., chmn.
James F. Ackerman, chmn. emeritus
Harold D. Ewen, vice chmn.
H. Gene Gawthrop, exec. v.p. & chief administrative officer
David A. Fisher, group v.p. & gen. counsel
Mark D. Sena, sr. v.p., international division
W. Jay Dugan, sr. v.p., cable TV div.
Edward H. Frazier Jr., v.p., cable TV div.
Donal C. Bosson, v.p., cable TV div.
H. Pep Shappee, v.p., cable TV div.
Beverly A. Harms, v.p., office of the chmn.

Brad A. Gordon, v.p. & controller
John Fenton, broker
Alice Murray, dir., administrative services
Glenn Serafin, v.p., radio division
Tim Menowsky, v.p., radio division
Sarita Park, coordinator of client services
Katherine Marien, group v.p., investment banking
Thomas Cardy, v.p., chief financial officer
Sarah Fisher, dir., business development
Elise Breitering, mktg. mgr.
Stewart Nazzaro, asst. to the chmn.
Michelle Maldonado, mktg. coordinator
Randy Brown, accountant
Robert Lee, v.p.

Branch Offices:

BERWYN, PA 19312: 1235 Westlakes Dr., Suite 140. Phone: 215-251-0650. Tom Mac-Crory, group v.p., cable div.; John Long, v.p.; Brian Sweeney, v.p.

NEW YORK, NY 10152: 375 Park Ave., Suite 3808. Phone: 212-319-1968. Jeannette Tully, v.p.; Jay Goodwin, financial analyst; Donald Russell, pres., CEA Inc., investment banking; David W. Unger, v.p.; Lisa Shearing, group v.p.
Services to the cable TV, broadcasting & pay TV industries: Buying, selling & trading properties; placement of long or short-term loans, subordinated debt, joint ventures & other equity financing; system appraisals strategic planning, tax & estate planning & shareholder negotiations.

COMMUNICATIONS FINANCE INC.

531 S. Fairview Ave.
Park Ridge, IL 60068
Phone: 312-823-4027
Loren N. Young, pres.

The Leading Investor Publications for the Broadcasting Industry!

Investing In Radio Series

- ◆ Volume 1 (Markets 1-150)
- ◆ Volume 2 (Markets 151-261)
- ◆ Quarterly Updates
- ◆ The Ownership File
- ◆ Station Leaders
- ◆ Stick Values
- ◆ The Radio Station Transfer Summary


Investing in Television Series

- ◆ Expanded-Plus Volume
- ◆ Quarterly Updates
- ◆ The Ownership File
- ◆ 5-Year Ratings Review

Call for a free brochure!

1-800-323-1781

(In Virginia, call collect 703-478-5880)



BIA Publications, Inc.
P.O. Box 17307
Washington, DC 20041

Brokerage & Financing

Financing & investment services to cable TV & broadcast industry. Appraisals, feasibility studies, expert witness for cable TV.

COMMUNICATIONS FINANCIAL SERVICES INC.

4980 E. Quincy Ave.
Englewood, CO 80110
Phone: 303-721-8818
Gerry A. Zimmerman, pres.
Merger/acquisition appraisal & investment banking services to the cable TV & communications industries.

COMMUNICATIONS INVESTMENT SERVICE CO.

7500 East McCormick Pkwy.
Scottsdale, AZ 85258
Phone: 602-991-5904
Financing & financial services for cable & microwave.

COMMUNICATIONS PARTNERS LTD.

901 Main St.
Suite 2300
Dallas, TX 75202
Phone: 214-651-9180
Fax: 214-748-1839
Eric C. Neuman, managing partner
G. Bradford Bulkeley, managing partner
Financial consultation for radio, TV, cable TV, outdoor advertising & publishing industries.

CONCORD COMMERCIAL CORP.

One Maynard Dr.
Park Ridge, NJ 07656
Phone: 201-307-6840
Fax: 201-307-1895
Dave Herrman, v.p.
Jim Costello, v.p.
John McKenna

CONLEY & ASSOCIATES

Box 4877
Greenwich, CT 06830-4877
Phone: 203-661-6058
Christopher J. Conley, managing gen. partner
Financial consultants to the electronic media, specializing in appraisals & valuations; strategic planning & feasibility studies, financial planning & restructuring, station/system management; operational evaluations/audits, regulatory affairs & expert testimony.

CONNECTICUT MUTUAL LIFE INSURANCE CO.

140 Garden St.
Hartford, CT 06154
Phone: 203-727-6500
Telex: 203-727-6598
Raymond J. Hollworth, v.p. & div. head
Richard J. Cobb Jr., communications lending officer
Fixed rate lender to cable, TV, radio, newspaper & outdoor advertising industries.

CONNECTICUT NATIONAL BANK

777 Main St.
MSN-397
Hartford, CT 06115
Phone: 203-728-2525
Telex: 99339 CTNB
Joseph J. Savage, sr. v.p.
Christopher M. Byrd, v.p.
Laurie Price, v.p.
Manfred O. Eigenbrod, v.p.
William C. Carroll, banking officer
TV, radio & cable TV financing.

CONSTANT COMMUNICATIONS CO.

Marinship Yacht Harbor
Suite One
Sausalito, CA 94965
Phone: 415-331-2345
Fax: 415-331-2352
Wide range of domestic & international financing & brokering services.

CONTINENTAL ILLINOIS NATIONAL BANK & TRUST CO. OF CHICAGO

231 S. LaSalle St.
Chicago, IL 60697
Mary Cloonan, v.p. (312-828-7833)
Steve Roberts, 2nd v.p. (312-828-8102)
James E. Dodd, senior dir. (312-828-8917)
W. David Bayles, banking officer (312-828-6426)
Communications team specializes in lending activities involving cable TV & broadcasting industries.

★ R. C. CRISLER & CO. INC.

600 Vine St.
Suite 2710
Cincinnati, OH 45202
Phone: 513-381-7775
Fax: 513-381-8808
R. C. Crisler, pres.
Clyde G. Haehnle, exec. v.p.
John D. Chapman, v.p.
Gloria Bushelman, v.p., newspaper div.

Branch Offices:

CHICAGO, IL 60611: 401 N. Michigan Ave., Suite 3140. Phone: 312-644-6066. Ward L. Quaal, special consultant

NEW YORK, NY 10017: 405 Lexington Ave., 54th Floor. Phone: 212-697-2247. Donald E. Clancy, v.p.

ITHACA, NY 14850: 600 Cayuga Heights Rd. Phone: 607-257-6283. John B. Babcock, v.p.

LINCOLN, NE 68508: NBC Center, Suite 751. Phone: 402-475-5285. Richard W. Chapin, v.p.

TAMPA, FL 33688-0451: Box 270451. Phone: 813-264-2346. Mark W. Jorgenson, v.p.
TV, radio station, newspaper & cable brokers; financing.

CROCKER NATIONAL BANK

(Communications Financing Division)
333 S. Grand Ave.
Los Angeles, CA 90071
Phone: 213-253-6266

DANIELS & ASSOCIATES

3200 Cherry Creek S. Dr.
Suite 500
Denver, CO 80209
Phone: 303-778-5555
Fax: 303-778-5599
Bill Daniels, chmn.
Phil Hogue, pres.
Tim David, senior v.p.
Brian Deevy, senior v.p.
Bob Russo, senior v.p., mktg. & public relations

Kevan Bloomgren, v.p.
Richard Bridgforth, v.p.
Trevor Brown, v.p.
Brad Busse, v.p.
Bruce Dickinson, v.p.
Jeff Eden, v.p.
Bill Fitzgerald, v.p.
Dan Forey, v.p.
Bruce Godfrey, v.p.
John Jackson, v.p.
Chip James, v.p.
Craig Johnson, v.p.
Kevin Lewis, v.p.
Dave Rhodes, v.p.
Mike Talamantes, financial analyst
Randy Wells, financial analyst

Branch Office:

NEW YORK, NY 10171: 299 Park Ave., 20th Floor. Phone: 212-935-5900. Teletype: 212-832-2784. Gregory B. Ainsworth, sr. v.p.; Gregory deFontaine Islan, v.p., mergers & acquisitions, NE region; Judith E. Smith, v.p., investment banking; Jodi Morelli, asst. office mgr.

Provides merger, acquisition & corporate financial services to cable TV industry.

THE OEEER RIVER GROUP

2000 L St. NW
Suite 200
Washington, DC 20036
Phone: 202-659-3331
Robin B. Martin, pres. & chief exec. officer
Jay P. Williams Jr., chief operating officer
Erwin G. Krasnow, gen. counsel

Branch Office:

BOSTON: 35 Main St., Wayland, MA 01778. Phone: 508-653-7200.
Acquisition consulting, including educational seminars, strategic planning, investment banking services, inspection of properties & brokerage.

DeHART BROADCAST BROKERS

RD No. 1
Box 44
Richville, NY 13681
Phone: 315-287-0061
Robert Hartshorn, pres.
Romayne Hartshorn, v.p.
Broadcast brokers & consultants.

LINCOLN OELLAR & CO.

Box 5365
Santa Barbara, CA 93150
Phones: 805-969-6344; 805-969-1351
Lincoln Oellar, pres.
Media & business brokers; broadcast management consultants.

DeRAND INVESTMENT CORP. OF AMERICA

2201 Wilson Blvd.
Arlington, VA 22201
Phone: 703-527-3827
Denny Smith
Randy Smith

DES ASSOCIATES

42 Monmouth Hills
Highlands, NJ 07732
Phone: 201-291-9807
David E. Schutz, pres.
Anthony M. Hoffman, v.p.
Ellen Brooks, research dir.
Merger & acquisition consulting, financing, appraisals, business plans, bank presentations & feasibility studies.

OONALDSON LUFKIN & JENNETTE

140 Broadway
New York, NY 10005
Phone: 212-504-3000

DREXEL, BURNHAM, LAMBERT INC.

55 Broad St.
9th Floor
New York, NY 10004
Phone: 212-480-7356
Arthur Phillips, 1st v.p.

EOEN BROADCAST SERVICES INC.

719 Periwinkle Rd.
Box 647
Eden, NC 27288
Phone: 919-623-3000
Gene E. Ward Sr., pres. & sales mgr.
Appraisals, brokerage, personnel placement & consulting for TV, radio & cable TV.

EQUIBANK

Two Oliver Plaza
Pittsburgh, PA 15222-2705
Phone: 412-288-5000
Telex: 4423037 EQBK PGH
Alan S. Felheimer, chmn.
Claire W. Gargalli, division chmn. & chief exec. officer
James H. McLaughlin, pres.
Steven A. Harrison, acting chief financial officer
James A. Murphy, vice chmn., audit

David East, exec. v.p., consumer credit
William Jones Jr., exec. v.p., commercial lending
Patricia Muldoon, exec. v.p., corporate assets
Robert F. Donovan, sr. v.p., mktg. & communications

EQUITABLE CAPITAL MANAGEMENT CORP.

1285 Ave. of the Americas
New York, NY 10019
Phone: 212-554-1101
Gilbert G. Campbell, managing director (212-554-3194)
Ina Lane, v.p. (212-554-2407)
Lending to cable & broadcast TV industries.

EUROPEAN AMERICAN BANK & TRUST CO.

10 Hanover Square
New York, NY 10015
Phone: 212-296-5000
Katya L. Shirokova, v.p.
Financing for TV & radio acquisitions.

WILLIAM A. EXLINE INC.

4340 Redwood Hwy.
Suite F-230
San Rafael, CA 94903
Phone: 415-479-3484
Fax: 415-479-1574
William A. Exline, pres.
Andrew P. McClure, v.p.
Anne Exline, asst. secy.
Brokers & consultants for radio & TV stations & newspapers.

FIDELITY BANK

(Communications Financing Division)
Broad & Walnut Sts.
Philadelphia, PA 19109
Phone: 215-985-6487
Edward J. Rodgers, senior v.p. & group head
Annette F. Procacci, v.p.
Ruth E. Leone, asst. v.p.
Financial services for the cable TV, broadcast & publishing industries.

FIRST ATLANTIC GROUP INC.

307 Kennedy Blvd.
Suite 123
Maitland, FL 32751
Phone: 305-628-9811
Don N. Scheib, pres.
Thomas Hendricks, v.p.
John Jacobs, coordinator
Media brokerage & financial consultation for radio, TV & cable.

FIRST BANK OF MINNEAPOLIS

(Communication Industries Division)
First Bank Place East
MPFE0400
Minneapolis, MN 55480
Phone: 612-370-4545
Fax: 612-370-3724
Karen A. Peikert, commercial banking officer (612-370-4192)
Terry L. Adams, v.p. & div. head (612-370-4850)
Bernard J. Weiss, v.p. (612-370-3879)
Cynthia E. Lindholm, asst. v.p. (612-370-5268)
Financial services for the TV, radio, cable & telecommunications industries; media & publishing companies. Services include: Acquisition & working capital; revolving & term credits; interest rate protection; letters of credit; subordinated debt & preferred private equity placements; financial advisory services.

FIRST CHICAGO VENTURE CAPITAL

Three First National Plaza
Suite 1330
Chicago, IL 60670-0501
Phone: 312-732-8067

CLIFTON GARDINER & COMPANY

Gardiner Plaza Building 433 Park Point Drive Golden, Colorado 80401 303-526-1458
Communications Investment Bankers

John A. Canning Jr., pres.
Paul J. Finnegan, v.p.
James N. Perry, investment mgr.
Venture capital for TV, radio, cable TV, pag-
ing, cellular & SMR acquisitions.

FIRST INTERSTATE BANK OF CALIFORNIA

707 Wilshire Blvd.
W 35-2
Los Angeles, CA 90017
Phone: 213-614-2582
Scott J. Kelley

THE FIRST NATIONAL BANK OF CHICAGO

(Communications Companies Division)
One First National Plaza
Suite 0083
Chicago, IL 60670-0083
Phone: 312-732-4000
Telex: 4330253
Fax: 312-732-7727
Jacqueline A. Hurlbutt, sr. v.p. (732-6955)
Peter S. Cleaves, v.p. (732-7231)
Richard L. Elmendorf, v.p./division head (732-6950)
Kenneth A. Selle, v.p. (732-9524)
Adrienne Meisel, v.p. (732-9754)
Stephen Martin, v.p. (732-3719)
Lloyd R. Sams, v.p. (732-3821)
John M. Speer, v.p. (732-1303)
Scott J. MacDougal, v.p. (732-3073)
Jacqueline M. Vitello, asst. v.p. (732-3558)
Linda A. Bergonia, asst. v.p. (732-2085)
Dodge O. Dorland, v.p. (212-373-1254)
Norah W. McCloy, v.p. (212-373-1147)

Branch Office:

NEW YORK: William J. Hake, v.p./division head (212-373-1135); Joan Griffin, v.p. (212-373-1191) Elaine I. Purcell, v.p. (212-373-1179); Kristin Arnesen, v.p. (212-373-1156); Brendan T. Nedzi, asst. v.p. (212-373-1106)
Cable & broadcast industries financing.

FIRST NATIONAL BANK OF MARYLAND
(Communications Financing Division)
Box 1596
Baltimore, MD 21203
Phone: 301-244-4088

FIRST UNION NATIONAL BANK

(Communications Lending Group)
First Union Plaza
CORP-6
Charlotte, NC 28288
Phone: 704-374-4552
Robert F. Buckfelder, v.p. (374-4552)
Paul Thomason, v.p. (374-6104)
Ted LaPorte, v.p. (374-7041)
Cable TV & broadcasting industries financing.

FIRST WISCONSIN NATIONAL BANK OF MILWAUKEE

777 E. Wisconsin Ave.
Milwaukee, WI 53202
Phone: 414-765-4445
Richard E. Zerkel, v.p.
Financing for acquisitions/leveraged buyouts of communications properties; cash management services.

NORMAN FISCHER & ASSOCIATES INC.

1209 Parkway
Austin, TX 78703
Phone: 512-476-9547
TWX: 512-476-0540
Norman Fischer, pres.
R. W. Prikryl, v.p.
Terrill Fischer, associate
Mal Kasanoff, associate
Media brokers, appraisers & management consultants.

FLEET NATIONAL BANK

111 Westminster St.
Providence, RI 02903
Phone: 401-278-6211
Telex: 401-751-1274
Daniel P. Williams, sr. v.p. (278-6211)
Gregory F. Mulligan, v.p. (278-6296)
Michael L. Rogers, asst. v.p. (278-6274)
James P. Miller, asst. v.p. (278-6207)
Lester P. Duke, asst. v.p. (278-3178)

Lynne S. Randall, loan officer (278-6261)
Joseph J. Marcaurele, loan officer (278-3256)
Financing for construction, acquisition & expansion of cable TV systems & TV properties, specializing in group owners.

MILTON Q. FORD & ASSOCIATES INC.

5050 Poplar Ave.
Suite 1135
Memphis, TN 38157
Phone: 901-767-7980
Milton Q. Ford, pres.
Jo Ann F. Kall, v.p.
Radio, TV, cable & newspaper brokerage.

RICHARD A. FOREMAN ASSOCIATES INC.

330 Emery Dr. E
Stamford, CT 06902-2210
Phone: 203-327-2800
Fax: 203-967-9393
Richard A. Foreman, pres. (203-327-9741)
Richard W. Kozak, associate (203-656-0506)
Brokerage & consulting, cash positive network TV affiliates in growth markets.

GAMMON MEDIA BROKERS INC.

1925 K St. NW
Suite 304
Washington, DC 20006
Phone: 202-862-2020
Fax: 202-862-2023
James A. Gammon, pres.
Confidential brokerage, financial & broadcast consulting, market studies, financial restructuring, preparation of comprehensive presentations, negotiation & sale of broadcast properties & tax consultation.

CLIFTON GARDINER & ASSOCIATES INC.

433 Park Point Dr.
Golden, CO 80401
Phone: 303-526-1458
Fax: 303-526-0235
Clifton H. Gardiner, chmn. & pres.
Rex Miller, v.p., cable mergers & acquisitions
Brokerage services including appraisals &

system management.

★ CLIFTON GARDINER & CO.

433 Park Point Dr.
Golden, CO 80401
Phone: 303-526-1458
Fax: 303-526-0235
Clifton H. Gardiner, chmn.
Gary Jaeckel, pres.
Investment banking services for communication companies.

GENERAL ELECTRIC CAPITAL CORP.

206 Danbury Rd.
Wilton, CT 06897
Phone: 203-834-1105
J. P. Gillies, mktg. mgr.
Financial services; branches in 50 states & major cities.

JAMES R. GEORGE INC.

4101 S.E. 46th St.
Ocala, FL 32671
Phone: 904-694-1568
James R. George
Cable consultant & brokerage.

W. JOHN GRANDY

1150 Osos St.
Suite 206
San Luis Obispo, CA 93401
Phone: 805-541-1900
Fax: 805-543-7885
W. John Grandy, pres.
TV, radio & cable TV brokerage.

GRAY, TICE & MARSHALL

1388 Bragg Blvd.
Box 530
Fayetteville, NC 28203
Phone: 919-323-2288

CHARLES GREENE ASSOCIATES

1117 Perimeter Center West
Suite E-319
Atlanta, GA 30338
Phone: 404-668-9577

—HARRISON—
—BOND &—
—PECARO—

Providing Asset Appraisals, Fair Market Valuations, Feasibility Studies, Expert Testimony, and Related Financial Services to the Communications Industry.

1815 H Street, NW • Suite 700 • Washington, DC 20006 • 202-775-8870 • FAX: 202-775-0175

Brokerage & Financing

Fax: 404-391-0113
Charles L. Greene, pres.
Jeffrey C. Miller, v.p.
Cable TV brokerage, appraisals, financing & financial consulting.

GREYHOUND FINANCIAL CORP.

Greyhound Tower
Mail Station 1060
Phoenix, AZ 85077
Phones: 800-525-4532; 602-248-6955
Sam Eichenfield, pres.
Matt Breyné, v.p., communications finance
Chris Webster, v.p., communications finance
Term loans for acquisition, refinancing & restructuring of radio, TV, cable, publishing & other media interests.

HAGUE & COMPANY

540 Frontage Rd.
Suite 320
Northfield, IL 60093
Phone: 312-441-7250
Lee Hague, pres.
Investment banking, acquisition analysis & consulting.

HANSON & ASSOCIATES

98 Main St.
Suite 207
Tiburon, CA 94920
Phone: 415-435-4211
David S. Hanson, pres.
Claire Griffin, v.p.
Chet Watson, v.p.
Brokerage & investment banking services to cable industry.

HARDESTY, PUCKETT & CO.

16236 San Dieguito Rd., Bldg. 1
Suite L, Box 9063
Rancho Santa Fe, CA 92067
Phone: 619-756-4244
Fax: 619-756-4890
Thomas F. Puckett, chmn.
Jim K. Faircloth, pres.
James H. Hall, sr. v.p. (404-485-5023)
Hiram H. Powell, v.p., investment banking
Philip C. Bruce
Robert V. Bresnan, staff atty.
JoAnne L. Somers
Dennis Rodenbaugh
Don Behne, v.p., chief financial officer

Branch Offices:

ATLANTA, GA: 1806 Overlake Dr., Suite D, Conyers, GA 30208. Phone: 404-388-0606. Fax: 404-483-3953. Jim K. Faircloth

TOPEKA, KS 66614: 2947 Wanamaker Dr., Suite D. Phone: 913-273-0017. Fax: 913-273-5536. Doug M. Judd, v.p.; Gordon A. Juneau, v.p., mobile communications; Jo Ellen Linn, staff atty.; Paul E. Spurgeon, dir., mktg.; Jim DiPardo
Brokerage services including acquisitions, divestiture, financing & investment banking; specializing in professional services with emphasis on legal procedures, financial analysis & closing procedures including community relations.

HARMON CABLE COMMUNICATIONS

8480 E. Orchard Rd.
Suite 6900
Englewood, CO 80111
Phone: 303-773-3821
Alan R. Harmon, pres.
James R. Jackman, v.p.
Richard Fukumoto, v.p., finance
Brokerage & appraisals.

★ HARRISON, BOND & PECARO

1201 Connecticut Ave. NW
Suite 450
Washington, DC 20036
Phone: 202-775-8870
Telecopier: 02-775-0175
Susan D. Harrison
James R. Bond Jr.
Timothy S. Pecaro
John S. Sanders
Financial & management consultants specializing in asset appraisals, fair market valuations, expert testimony, feasibility studies, financial consulting, market research & related financial services for broadcasting, cable TV & other media.

HARTSTONE & OICKSTEIN INC.

20 Stanford Dr.
Farmington, CT 06032
Phone: 203-678-7800
Fax: 203-676-2439
Joel M. Hartstone, chmn.
Barry J. Dickstein, pres.
John M. Brooks, v.p.
Investment banking for the broadcast industry.

GAN HAYSLETT & ASSOCIATES INC.

10509 Berry Knoll Dr.
Dallas, TX 75230
Phone: 214-691-2076
Dan Hayslett
Mary B. Hayslett
Media brokers. Radio, TV & cable TV appraisals.

HELLER FINANCIAL INC.

(Media Business Division)
200 N. LaSalle St.
Chicago, IL 60601
Phones: 312-621-7806; 312-621-7638; 312-621-7605
John A. Shemancik, exec. v.p.
Barton Schneider, v.p.
Douglas Zylstra, v.p.
William G. McLendon, v.p.
Jeffrey Kiirea, sr. mktg. associate
Media lending of all types, including radio, TV, outdoor advertising, cable & publishing.

★ THE TED HEPBURN CO.

325 Garden Rd.
Palm Beach, FL 33480
Phone: 407-863-8995
Ted Hepburn, pres.

Branch Office:

CINCINNATI, OH 45242: Box 42401. Phone: 513-791-8730. Todd Hepburn, v.p.
Radio, TV & cable system brokerage; negotiations & appraisals for broadcasting stations & cable systems.

R. MILLER HICKS & CO.

1011 W. 11th St.
Austin, TX 78703
Phone: 512-477-7000
R. Miller Hicks
Media brokers, consultants & appraisers.

THE HOARTY CORP.

8637 O'Neal Rd.
Raleigh, NC 27613
Phone: 919-848-6500
Leo Hoarty, pres.
Cable communications consulting, marketing, management, appraisals, brokerage & financial analysis.

MEL HODELL MEDIA BROKER

5196 Benito St.
Box 2277
Montclair, CA 91763
Phone: 714-626-6440

HOGAN-FELDMANN INC.

Box 146
Encino, CA 91426
Phone: 818-986-3201
Fax: 818-986-2559
Arthur B. Hogan, pres.
Jack Feldmann, v.p.
Radio, TV, & cable system brokers.

HOFFMAN-SCHUTZ MEDIA CAPITAL INC.

42 Monmouth Hills
Highlands, NJ 07732
Phones: 212-297-0620; 201-291-9807
Anthony M. Hoffman, pres.
David E. Schutz, v.p.
Broadcast station financing.

HOGAN-FELDMANN INC.

Box 146
Encino, CA 91426
Phone: 818-986-3201
Fax: 818-986-2559
Arthur B. Hogan, pres.
Jack Feldmann, v.p.
Radio, TV, & cable system brokers.

THE HOLT CORP.

2070 N. Palafox St.
Pensacola, FL 32501
Phone: 904-438-8508
Fax: 904-438-8711
Telex: 529-303 ING BME HC PNS
Arthur H. Holt, pres.
Gordon Holt, associate
Mary Radakovits, associate
John Caso, associate
Kim Caso, associate

Branch Offices:

DALLAS, TX 75006: 3234 Commander Dr., Phone: 214-250-4619. Fax: 214-250-4671. Bruce Earle, associate

GULFPORT, MS 39501: 2200 15th Ave., Phone: 601-868-8267. Fax: 601-863-7516. Leigh Moylan, associate

WINCHESTER, VA 22601: Rte. 9, One Tower Park, Box 34. Phone: 703-662-0123. Fax: 703-662-8610. Arthur Holt, pres.

Brokerage & acquisitions for radio, TV & cable systems; fair market value & asset value appraisals; negotiation services & financial planning for sales & acquisitions; management & operations consulting; technical equipment sales & specifications; feasibility analysis & marketing planning for new ventures; expert witness & litigation consulting.

HOME LIFE INSURANCE CO.

75 Wall St.
New York, NY 10005
Phone: 212-428-2000
Fax: 212-428-2029
Peter Gorczyk, v.p., securities
Bruce Maier, v.p., securities
Karen Auld, investment officer
Daniel Nigro, investment officer
Financing for broadcast & cable industries.

HUOSON INVESTMENT CORP.

3 Bethesda Metro Center
Suite 810
Bethesda, MD 20814
Phone: 301-986-1118
Edward R. McKenna, pres.
Brokers.

HUNDREDO EAST CREDIT CORP.—See Philips Credit Corp.

INOIANA NATIONAL BANK

(Communications Financing Division)
One Indiana Square
Suite 465
Indianapolis, IN 46266
Phone: 317-266-5851
Telex: INB/6876075

Telecopier: 317-266-6042
Jason R. Boyewsky, v.p.
Lending & financial services to communications, broadcasting & cable TV industries, primarily in the Midwest.

JAMAR-RICE CO.

110 Wild Basin Rd.
Suite 245
Austin, TX 78746
Phones: 512-327-9730; 512-327-9570
William R. Rice, partner
William W. Jamar, partner
Media brokerage, appraisals & management consulting.

JOHN HANCOCK MUTUAL LIFE INSURANCE CO.

(Communications Financing Division)
Box 111
Boston, MA 02117
Phone: 617-421-6142

JOHNSON, CROWLEY & ASSOCIATES

301 S. College St.
Suite 2940
Charlotte, NC 28202
Phone: 704-342-9610
Fax: 704-343-2591
Eugene B. Johnson
John P. Crowley
Charles F. Armstrong
Mike A. Gandolfo

THE JONES GROUP LTD.

9697 E. Mineral Ave.
Englewood, CO 80112
Phone: 303-792-3111
Fax: 303-799-4675
Jeff T. Figg, chief exec. officer
Robert W. Hampton, pres.
Rod Tapp, senior v.p.
Patrick J. Lombardi, v.p.
Brokerage, financial services & appraisal of cable TV systems.

KAGAN MEDIA APPRAISALS

126 Clock Tower Place
Carmel, CA 93923-8734
Phone: 408-624-1536
Paul Kagan, chmn.
Judd Ostrom, v.p., cable div.
Bruce Bishop Cheen, v.p., broadcast div.
Valuation & appraisals of media properties; management services for media companies, lenders & investors.

KALIL & CO. INC.

3444 N. Country Club Rd.
Suite 200
Tucson, AZ 85716
Phone: 602-795-1050
Fax: 602-322-0584
Frank C. Kalil, pres.
Kelly F. Callan, v.p.
Richard L. Beesmyer, v.p.
Frederick W. Kalil, v.p.
Richard J. Paye, v.p.
Radio, TV, cable & satellite brokerage.

KAMIN BROADCASTING COMPANY

5051 Westheimer
Suite 630
Houston, TX 77056
Phone: 713-621-9766
Fax: 713-961-4917
Lester Kamin, pres.
Hazel Y. Arnold, v.p.
Acquisition of media properties (cable, TV & radio).

KELLEY ASSOCIATES INC.

2419 Elmwood Circle N.
Wichita Falls, TX 76308
Phone: 817-692-7722
Boyd Kelley, pres.
Media broker.

THE TED HEPBURN COMPANY

Media Brokerage Specialist
in the rapidly changing field of media brokerage,
one company stands out
as a consistent leader.

Ted Hepburn, President **Todd Hepburn, Vice-President**

325 Garden Road, Palm Beach, Florida 33480 (407) 863-8995
P.O. Box 42401, Cincinnati, Ohio 45242 (513) 791-8730

KEPPER, TUPPER & CO. INC.

300 Knightsbridge Pkwy.
Suite 360
Lincolnshire, IL 60069
Phone: 312-634-9258
Fax: 312-634-9598
William L. Kepper, chmn.
Pamela Mysker, v.p.
Michael Fugatt, v.p.

Branch Office:

RIDGEFIELD, CT 06877: 31 Bailey Ave., Suite 6. Phone: 203-431-3366. John B. Tupper, pres.
Brokers & consultants for communication properties.

BOB KIMEL'S NEW ENGLAND MEDIA INC.

Rte. 7
St. Albans, VT 05478
Phone: 802-524-5963
Fax: 802-527-1450
Robert I. Kimel, pres.
David R. Kimel, v.p.

Branch Offices:

CALAIS, ME 04619: Box 353. Phone: 506-529-3847. Fax: 506-529-3088. William L. Mockbee, associate

MANSFIELD CENTER, CT 06250: 99 Highland Rd. Phone: 203-456-1111. Fax: 203-456-9501. Michael C. Rice, v.p.

CARBONDALE, IL 62901: 514 Beadle Dr. Phone: 618-549-0543. Mike Starr, associate

WILTON, CT 06897-1301: 19 Boas Lane. Phone: 203-438-1211. Dennis Jackson, associate

SOUTH BURLINGTON, VT 05403: 225 Hinesburg Rd. Phone: 802-862-2736.

COCOA BEACH, FL 32931: 158 Harding Ave. Phone: 407-784-3935. Vincent J. D'Acuti, associate

CUMBERLAND FORESIDE, ME 04110: 22 Coveside. Phone: 207-781-2259. Michael C. Horn, associate

LEOMINSTER, MA 01453: 17 H Fernwood Dr. Donn Parker, associate
Brokers of radio & TV stations; sales, management & budget consultants.

KOZACKO-HORTON CO.

350 W. Church St.
Box 948
Elmira, NY 14902
Phone: 607-733-7138
Fax: 607-733-1212
Keith W. Horton, chmn.
Richard L. Kozacko, pres.
Melvin Stone, v.p.
John C. Clancy, associate
Bruce M. Kanner, associate

W. Donald Roberts Jr., associate
Brokers, appraisers & acquisition consultants for radio & TV stations & cable systems.

H. B. La RUE, MEDIA BROKERS

500 East 77th St.
Suite 1909
New York, NY 10021
Phone: 212-288-0737
Hugh Ben La Rue, pres.
Joy Thomas, v.p.
Leon Van Bellingham, associate
Michael J. Bergner, associate

Branch Offices:

BEVERLY HILLS, CA 90212: 9454 Wilshire Blvd., Suite 600. Phone: 213-275-9266.

ATLANTA, GA: 11285 Elkins Rd., Suite J-8, Roswell, GA 30076. Phone: 404-442-5711. Hal W. Gore, v.p.

MAURY LONG & ASSOCIATES

5100 Dorset Ave.
Chevy Chase, MD 20815
Phone: 301-652-6999
Maury Long, pres.

MABON NUGENT & CO.

115 Broadway
New York, NY 10006
Phone: 212-732-2820
Brokerage for the entertainment industry.

THE MAHLMAN CO.

One Stone Place
Bronxville, NY 10708
Phone: 914-779-7003
Fax: 914-779-1902
Robert O. Mahlman, pres.
Lou Faust, v.p.
Nancy D. Mahlman, chief financial officer
Robert W. Mahlman
Broker specializing in large & medium market radio stations.

MALARKEY-TAYLOR ASSOCIATES INC.

1130 Connecticut Ave. NW
Suite 700
Washington, DC 20036
Phone: 202-835-7800
Fax: 202-835-7811
Martin F. Malarkey, chairman
Robert M. Jones, president
Clark T. Madigan, v.p., investments
Barry A. Culman, v.p., investments
Anthony P. Kern, v.p., financial affairs
John B. Metelski, v.p., investments
Mark J. Kington, v.p., investments
Telecommunications financial, investment & engineering consultants for the cable, broadcasting, cellular & paging industries, specializing in expert testimony; expert fair market valuations & asset, appraisals; cable system financing & feasibility analysis; debt & equity strategies; market analysis & research; regulatory affairs.

THE JACK MALONEY CO.

28 Shore Dr.
Huntington, NY 11743
Phone: 516-549-2656
Jack Maloney, pres.
Katie Maloney, v.p.
Media broker.

MANUFACTURERS HANOVER TRUST CO.

(Communications Financing Division)
1275 Ave. of the Americas
New York, NY 10020
Phone: 212-623-2920

MARINE MIDLAND BANK N.A.

140 Broadway
18th Floor
New York, NY 10015
Phone: 212-908-6652
Telex: MMB NYK 129159
John J. Flannery, group exec., specialized businesses group
Kerry P. Brouk, v.p.
John R. Brooks, v.p.
David C. Carrington, v.p.
Alison E. Melick, v.p.
Victoria K. Wixcey, commercial banking officer
Evan B. Blum, commercial banking officer
Steven S. Sklar, commercial banking officer
Jane E. Fry, commercial banking officer
Placement of debt & equity for acquisition financing, refinancing & expansion in broadcasting, cable TV, newspaper publishing, outdoor advertising & paging industries.

R. A. MARSHALL & CO.

800 Main St.
Suite 210
Hilton Head Island, SC 29926
Phone: 803-681-5252
Fax: 803-681-5084
Robert A. (Bob) Marshall, pres.
Martha A. Marshall, v.p.
Linda R. Ferguson, associate broker
Gordon Rice, v.p.
Moira Riedel, office mgr.
Media investment analysis, appraisals & brokerage.

REGGIE MARTIN & ASSOCIATES

Box 2967
Stuart, FL 34995
Phone: 305-286-8342
Reggie Martin, pres.

Branch Office:

LOCUST HILL, VA 23092: Box G-61. Phone: 804-758-4214. Ron Jones, associate
Brokers of radio & TV stations, specializing in Florida & the Southeast.

MARTZ CABLE ASSOCIATES

8400 E. Prentice Ave.
Suite 500
Englewood, CO 80111
Phone: 303-793-3115
Fax: 303-793-3111

Charles R. Martz, pres.
James B. Sullivan, v.p.
Cable TV brokerage & investment banking.

THE McDERMOTT GROUP INC.

3100 Bank of California Building
900 Fourth Avenue
Seattle, WA 98164
Phone: 206-622-3424
Fax: 206-622-9986
Gerald B. Dennon
Brokerage, appraisals & consulting to radio, TV & cable industries.

R. E. MEADOR & ASSOCIATES

Box 36
Lexington, MO 64067
Phones: 816-259-2544; 816-455-0001
Ralph E. Meador, pres.
TV, radio & cable TV consulting, appraisals & brokerage.

MEDIA ACQUISITION INC.

Box 1586
De Land, FL 32721-1586
Phone: 904-734-9355
Robert Brown, pres.

Branch Office:

INDIALANTIC, FL 32902: 2276 Venetia Place. Phone: 407-777-9763. Jack Hoskins, v.p.
TV, radio & cable TV consultants & brokers.

MEDIA MARK CORP.

Box 1739
Hot Springs, AR 71902
Phone: 501-525-4600
Bob Gibson, pres.

MEDIA PROPERTIES INC.

115 Retiro Way
San Francisco, CA 94123
Phone: 415-563-4411
John F. Hardesty, pres.
Consultations & appraisals for radio & TV.

MEDIA SALES INC.

100 Timber Oak Court, Suite B-3
Box 4463
Lynchburg, VA 24502
Phone: 804-239-0400
Victor C. Bosiger, pres.
C. Wayne Campbell, exec. v.p.
Media brokerage, construction & consulting.

MERCHANTS NATIONAL BANK & TRUST CO. OF INDIANAPOLIS

One Merchants Plaza
Suite 200E
Indianapolis, IN 46255
Phone: 317-267-7920
Telex: 317-267-8889
Otto N. Frenzel III, chmn.
James D. Massey, vice chmn.
James W. Magee, pres.
William E. Kennedy, v.p.

Brokerage & Financing

Financing for cable TV: New builds, upgrades, rebuilds & acquisitions. Cash management services & radio station financing for existing properties.

MERION ASSOCIATES

1380 Glenbrook Rd.
Box 3036
Meadowbrook, PA 19046
Phone: 215-884-8698
Samuel M. Merion, pres.
Consultants providing franchising, refinancing, financial planning, operations, expert testimony, appraisal & brokerage services.

MICHIGAN NATIONAL BANK

1650 Research Dr.
Troy, MI 48099
Phone: 313-680-3279
Elizabeth Wysocki, v.p.

MINORITY BROADCAST INVESTMENT CORP.

450 M St. SW
Washington, DC 20024
Phone: 202-479-0878
Walter L. Threadgill, pres.-chief exec. officer
E. Juanita Thomas, asst. treas.
Venture capital.

MITCHELL & ASSOCIATES INC.

1939 Bayou Dr.
Shreveport, LA 71105
Phones: 318-868-5409; 314-869-1301
John Mitchell, pres.
Joe Miot, v.p.
Radio, TV & cable brokerage, consulting & appraisals.

MONY FINANCIAL SERVICES

1740 Broadway
New York, NY 10019
Phone: 212-708-2000
Thomas M. Donohue, v.p. (708-2651)
Lorraine DeBona, dir. (408-2651)
Evan D. Ladouceur, investment analyst
Susan L. Callahan, investment analyst (708-3090)
Lenders & investors in broadcasting & cable TV industries.

GEORGE MOORE & ASSOCIATES INC.

1040 North Dallas Bank Tower
12900 Preston Rd.
Dallas, TX 75230
Phone: 214-661-8970
W. James Moore, pres.

Branch Offices:

HOUSTON, TX 77057: 2767 Briargrove.
Phone: 713-784-0238. Dave Garland, v.p.

LAS VEGAS, NV 89102: 2600 S. Rainbow Blvd., Suite 204. Phone: 702-368-1236. Dave Grace, v.p.
Radio, TV station & newspaper brokers & appraisers.

KENNETH MURCHISON & CO.

4101 McEwen
Suite 800
Dallas, TX 75234
Phones: 214-458-0080; 800-325-8563
Carolyne C. Mendez
CATV insurance brokers, including bonds & coverage for franchise agreements.

NARRAGANSETT CAPITAL INC.

50 Kennedy Plaza
Fleet Center
Providence, RI 02903
Phone: 401-751-1000

NATIONAL WESTMINSTER BANK USA

(Media Department)
175 Water St.
New York, NY 10038

Phone: 212-602-2633
Elizabeth F. Hope, v.p.
Broadcast & cable financing.

NCNB TEXAS

325 N. St. Paul St.
Box 655961
Dallas, TX 75265-5961
Phone: 214-922-7894
Telex: 214-922-7309
Phyllis B. Riggins, sr. v.p.
Sarah W. Rathjen, v.p.
Brian D. Corum, v.p.
Thomas E. Carter, v.p.
Heather D. Evans, asst. v.p.
Karen B. Fisher, asst. v.p.
Doug S. Stuart, asst. v.p.
Kathryn L. Way, banking officer
Carla Woltemath, banking officer
Katherine W. Glista, banking officer
Radio & TV acquisition financing; construction, rebuild & acquisition financing for cable TV.

GEORGE NORMAN & CO. INC.

Box 309
Davenport, IA 52805
Phone: 319-322-0131
George B. Norman
Radio station, TV & newspaper brokers.

ORNSTEIN COMMUNICATIONS ASSOCIATES INC.

5 Tulip Lane
New Rochelle, NY 10804
Phone: 914-235-7660
Herb Ornstein, pres.
Financing & refinancing for cable systems, acquisition & brokerage services, financial consulting services including feasibility studies, financial projections & operations analysis.

PAINEWEBBER INC.

(Communications Financing Division)
1285 Ave. of the Americas
New York, NY 10019
Phone: 212-713-3684
E. F. Dugan, managing dir.

PARK LEASING CO.

611 Fifth Ave.
Box 1719
Des Moines, IA 50306
Phone: 515-288-1023
Robert Arnold, chmn.

PENNSYLVANIA GROWTH INVESTMENT CORP.

1000 RIDC Plaza
Pittsburgh, PA 15238
Phone: 412-963-9339
William L. Mosenson, pres.
Cable system financing & leveraged buyouts of broadcast properties.

DONALD A. PERRY & ASSOCIATES INC.

Summerville Plantation
Rte. 616, Box 857
Gloucester, VA 23061
Phone: 804-877-4367
Donald A. Perry, pres. & chief exec. officer
W. Kelvin Bowles, v.p.
Patricia Gibbs, v.p.
L. W. (Duff) Kilewer, v.p.
Brokers & consultants to the communications industry. Financial sources available.

PHILADELPHIA NATIONAL BANK

(Communications Financing Division)
Broad & Chestnut Sts.
F.C. 1-7-51
Philadelphia, PA 19101
Phone: 215-973-3929

PHILIPS CREDIT CORP.

100 East 42nd St.
New York, NY 10017
Phone: 212-850-5160
Telex: 62562 (Phiilps)

TWX: 127391 NAPhilps
J. Walter Corcoran, pres.
William King, v.p.-treas.
Beth V. Walman, v.p.-gen. counsel
Financing of acquisitions & construction of TV, radio & cable projects.

PHOENIX CABLE INC.

100 Colony Square
Suite 200
Atlanta, GA 30361
Phone: 404-872-2406
Fax: 404-876-1729
Ron Demer, sr. v.p.
Senior & subordinated loans, equipment leases & financing for franchised and private cable operators, radio & TV broadcasters.

JOHN L. PIERCE ASSOCIATES INC.

7075 Industrial Rd.
Box 863
Florence, KY 41042
Phones: 606-727-8323; 606-727-8357
Fax: 606-727-4006
John L. Pierce, broker
Laura E. Rubin, associate broker
Media brokerage, specializing in radio & television.

PITTSBURGH NATIONAL BANK

(Communications Financing Division)
Fifth Ave. & Wood St.
Pittsburgh, PA 15265
Phone: 412-762-2480
Fax: 412-762-4099
Provides a full range of financial services to communications companies throughout the United States.

PROVIDENT NATIONAL BANK

(Communications Financing Division)
Broad & Chestnut Sts.
Philadelphia, PA 19101
Phone: 215-585-5961

PRW & ASSOCIATES

Box 3127
South Padre Island, TX 78597
Phone: 512-544-5409

PYMS CABLE BROKERAGE INC.

222 Milwaukee St.
Suite 302
Denver, CO 80206
Phone: 303-388-8168
Fax: 303-388-9057
Pamela Pyms, pres.
Cable TV brokerage.

QUESTSTAR

Box 9602
McLean, VA 22102
Phone: 703-759-9090
Ron Ninowski, pres.
Horace W. Gross, dir.
Mark S. Fowler, dir.
Harold A. Christiansen, dir.
Full service investment banking, ratings analysis, marketing research; financial & operational management company.

RADIO'S RELIABLE RESOURCES

630 Park Lane
2nd Floor
Philadelphia, PA 19144-3713
Phone: 215-849-3997
Franklin O. Pease, pres.
J. K. Sperling, sales mgr.
A. P. Taylor, foreign consultant
A. E. Pease, office mgr.
Brokerage & financing; management & general consulting; personnel searches; minority assistance; site analysis; TV rights, market research.

STAN RAYMOND & ASSOCIATES INC.

2400 Herodian Way
Suite 150
Atlanta, GA 30080

Phone: 404-956-7060
Stan Raymond, pres.
Nick Imbomone, v.p.
Nancy B. Raymond, secy.
Appraisers, brokers & consultants for radio, TV & cable properties.

PAUL E. REID CO.

Box 2669
La Grange, GA 30240
Phones: 404-883-7693; 404-882-1214
Paul E. Reid, pres.
Media brokerage, consulting & financing.

GERALD D. REILLY

12 Taconic Rd.
Greenwich, CT 06830
Phone: 203-622-0599
Broker & consultant for newspapers, magazines, radio, TV & cable.

Cecil L. Richards Inc., Media Brokers

7700 Leesburg Pike
Suite 408
Falls Church, VA 22043
Phone: 703-821-2552
Fax: 703-356-4718
Cecil L. Richards, pres.
Bruce A. Houston, associate

Branch Office:

CHICAGO: 540 Frontage Rd., Suite 320, Northfield, IL 60093. Phone: 312-441-7200. Fax: 708-441-7262. Lee M. Hague, associate
Negotiations & appraisals.

RITZEL COMMUNICATIONS INC.

5702 S. Kalispell Court
Aurora, CO 80015
Phone: 303-699-8555
Lana Miller Ritzel, pres.
Thomas K. Ritzel
Mergers, acquisitions & appraisals of cable TV companies & tower sites.

GEORGE ROMANO LTD.

8311 N. Rose Marie Lane
Tucson, AZ 86741
Phone: 602-297-6153
George Romano, pres.
Brokers & consultants to radio, TV, cable, newspaper & magazine industries.

ROBERT W. ROUNSAVILLE & ASSOCIATES

3104 Shadowlawn Ave. NE
Box 11898
Atlanta, GA 30355
Phones: 404-261-3000; 800-531-1500
Robert W. Rounsaville, pres.
Mary B. Bush, exec. v.p.
TV, radio, cable TV & newspaper brokers.

RUNKLE, NILSON & CO. INC.

Box 1826
Boise, ID 83701-1826
Phone: 208-286-7676
John Runkle, pres.

Branch Office:

BOULDER, CO 80303: 126 Barcelona Dr. Phone: 303-494-0254. Stanley E. Nilson
Consultants & brokers for TV, radio & MDS stations & CPs; cable TV systems & franchises.

SANDERS & CO.

1900 Emery St. NW
Suite 206
Atlanta, GA 30318
Phone: 404-355-6800
Fax: 404-355-7600
William H. Sanders, pres.
Helen Stimpert, v.p.
Debt & equity financing for broadcasters & cable operators.



EDWIN TORNBERG & COMPANY, INC.

Negotiators For The Purchase And Sale Of
Radio And TV Stations • CATV • Appraisers
P.O. Box 55298 Washington, DC 20011
(202)291-8700

SANDLER CAPITAL MANAGEMENT

1114 Ave. of the Americas
38th Floor
New York, NY 10036
Phone: 212-391-8200
Harvey Sandler, gen. partner
Barry Lewis, gen. partner
John Komreich, gen. partner

SECURITY PACIFIC MERCHANT BANK

333 S. Hope St.
H14-60
Los Angeles, CA 90071
Phone: 213-345-6906
Fax: 213-617-2915
Zelbie Trogden, managing dir.
Caron Brandlin, v.p. (213-345-4647)
Linda Carper, v.p. (212-836-5445)

SHAWMUT BANK OF BOSTON N.A.

One Federal St.
32nd Floor
Boston, MA 02210
Phone: 212-682-3754
Alice Frenzt, group v.p./communications
lending
Communications financing.

SHEFFNER & McCARDELL BROKERAGE & ENGINEERING

1600 E. Desert Inn Rd.
Suite 205
Las Vegas, NV 89109
Phones: 702-733-3040; 702-362-0037
Cam Sheffner, pres.
Dennis McCardell, v.p.
Buy & sell CATV, SMATV & MATV systems;
financial consulting; appraisals; expert
witness testimony; franchising & re-franchising
assistance; venture capital; mergers; joint
ventures.

BARRY SHERMAN & ASSOCIATES INC.

1828 L St. NW
Suite 300
Washington, DC 20036
Phone: 202-429-0658
Telex: 202-862-0658
Barry Sherman, pres.
Muriel Levin, v.p.
Harvey Hudson, consultant

Branch Office:

SARASOTA: 2386 Bal Harbour Dr. Venice, FL
34293. Phone: 813-497-3325. H. Walter
Westman, associate
Media brokers, financial & management
consulting.

GORDON SHERMAN & ASSOCIATES INC.

2000 W. Glades Rd.
Suite 206
Boca Raton, FL 33431
Phone: 407-395-7003
Fax: 407-395-7002
Gordon Sherman, pres.

Alan E. Sherman, v.p.
Jay I. Sherman, v.p.

Branch Office:

DALLAS, TX 75252: 17304 Preston Rd.,
Dominion Plaza, Suite 570. Phone:
214-380-0600.
Brokers, appraisers & financial consultants
for cable systems, TV & radio stations.

BURT SHERWOOD INC.

3125 Maple Leaf Dr.
Glenview, IL 60025
Phone: 312-272-4970
Burt Sherwood, pres.
Radio & television station sales.

SILLERMAN-MAGEE COMMUNICA- TIONS MANAGEMENT CORP.

150 East 58th St.
New York, NY 10155
Phone: 212-980-4455
Fax: 212-980-4658
Robert F.X. Sillerman, chmn. & chief exec.
officer
William G. Magee, pres. & chief operating
officer
Howard J. Tytel, exec. v.p.
Investors in & investment bankers to the com-
munications industry.

BILL SIMS

121 Sandoval
Santa Fe, NM 87501
Phone: 505-983-5878

SOCIETY NATIONAL BANK

(Communications Division)
800 Superior Ave.
Cleveland, OH 44114
Phone: 216-689-5786
Charles P. Coon, v.p. & mgr.
Kenneth Keeler
Kathleen Mayher
Craig Pearsall

Loans to cable, radio, TV & newspaper
owners & operators.

SOUTHWESTERN MEDIA ASSOCIATES

Box 64658
Lubbock, TX 79464
Phone: 806-791-1221
Bob Clark, owner
Lloyd Senn, associate
Radio, TV & cable brokers & consultants.

HOWARD E. STARK

575 Madison Ave.
Suite 1006
New York, NY 10022
Phone: 212-355-0405
Howard E. Stark
Brokerage for large market TV & radio
stations.

STATE STREET BANK & TRUST CO.

225 Franklin St.
Boston, MA 02101
Phone: 617-654-3874

Telex: 617-654-4176
Frederic H. Morris, sr. v.p., specialized len-
ding div. (654-3368)
Kenneth J. Mooney, v.p., communications
dept. head (654-3874)
Patrick C. Barber, v.p. (654-3857)
Steven W. Harvey, v.p. (654-3021)
Craig P. Russ, asst. v.p. (654-3569)
Theodore L. Fleming, loan officer (654-3817)
Karen E. Pellegrini, loan officer (654-3248)
Lenders to cable, broadcasting & publishing
industries.

JOHN D. STEBBINS CO.

Box 30
Lake Forest, IL 60045
Phone: 312-234-4534
John D. Stebbins, pres.
Radio, TV & CATV brokerage & financing.

SUMMIT BANK OF INDIANAPOLIS

110 E. Washington St.
Indianapolis, IN 46204
Phone: 317-262-5858
Fax: 317-262-5783
Michael E. Lewis, sr. v.p.
Michael F. Zingraf, commercial loan officer
Lender to the broadcast & cable TV
industries.

SYNDICATED COMMUNICATIONS INC.

(SYNCOM)
1030 15th St. NW
Suite 203
Washington, DC 20005
Phone: 202-293-9428
Herbert P. Wilkins, pres.
Radio, TV & cable system financing.

TA ASSOCIATES

45 Milk St.
Boston, MA 02109
Phone: 617-574-6719
David D. Croll, managing partner
Richard H. Churchill Jr., general partner
William P. Collatos, general partner
Stephen F. Gormley, general partner
James F. Wade, v.p.
Christopher S. Gaffney, associate
Provide capital to entrepreneurs in the com-
munications industry: TV, radio, cable TV,
MMDS, cellular radio, paging, outdoor adver-
tising, security monitoring & publishing.
Equity and subordinated debt investment.

TELEVISION CABLE COMMUNICATIONS

2666 Gracie Dr.
De Land, FL 32724
Phone: 904-736-7161
Edward P. Whitney, pres.
CATV brokerage, consulting & management.

THOBEN-VANHUSS & ASSOCIATES INC.

107 N. Pennsylvania St.
Suite 503
Indianapolis, IN 46204
Phone: 317-636-1016
Fax: 317-637-2209
William K. VanHuss, chmn.

Phillip M. Thoben, pres.
William R. Rice, v.p.
Edwin D. Brubeck Jr., v.p.
Brokerage & debt placement services for
broadcast & cable industries.

H. ERWIN THOMPSON ASSOCIATES INC.

1705 Oak St.
Suite 1, Oak Street Plaza
Myrtle Beach, SC 29577
Phone: 803-626-7623
Fax: 803-626-7627
H. Erwin Thompson, pres.
Jamie Grosso, media specialist

Branch Office:

FLORENCE, SC 29501: Martin, Thompson &
Wilkinson, 181 E. Evans St., BTC-122 Suite
304. Phone: 803-664-2880. Robert Vassy,
media specialist
Radio, TV and cable TV broker & consultant.

PAT THOMPSON CO.

5613 D.T.C. Pkwy.
Suite 300
Englewood, CO 80111
Phone: 303-779-0880
Telex: 303-220-8029
Pat Thompson, chief exec. officer
Frank R. Neukomm, v.p.
Cable TV, SMATV, radio & paging appraisals,
brokerage & financing.

THOMSON MCKINNON SECURITIES INC.

Financial Square
19th Floor
New York, NY 10005
Phone: 212-804-6743
Troy Taylor, associate, corporate finance dept.
Investment bankers for the communications
industry: Cable TV, TV & radio. Mergers/ac-
quisitions; placement of long, intermediate
or short-term senior & subordinated debt;
equity or quasi-equity securities.

THE THORBURN CO.

410 Sandalwood Dr.
Atlanta, GA 30338
Phone: 404-998-1080
Robert M. Thorburn, pres.
Martha S. Thorburn, v.p.
Brokerage, appraisals & financing.

★ EDWIN TORNBERG & CO. INC.

Box 55298
Washington, DC 20011
Phone: 202-291-8700
Fax: 202-829-1590
Edwin Tornberg, pres.
Brokers, appraisers & consultants for radio
& TV stations & cable systems.

Brokerage & Financing

UNUM LIFE INSURANCE CO.

(Communications Financing Division)
2211 Congress St.
Portland, ME 04112
Phone: 207-770-9082

VALLEY NATIONAL BANK

(Corporate Banking Dept.)
2 East Congress
Tucson, AZ 85701
Phone: 602-792-7266

VALUATION RESEARCH CORP.

411 E. Wisconsin Ave.
Milwaukee, WI 53202-4495
Phone: 800-558-1546
James R. Scott, pres.
Fair market appraisals, fairness opinions, pre-acquisition feasibility studies, negotiation assistance & tax planning. Offices in principal cities.

VERONIS, SUHLER & ASSOCIATES INC.

350 Park Ave.
New York, NY 10022
Phone: 212-935-4990
John J. Veronis, chmn.
John S. Suhler, pres.
Marvin L. Shapiro, exec. v.p.
James E. Boddorf, exec. v.p.
Anthony M. Schulte, exec. v.p.
J. Michael Hadley, sr. v.p.
Jeffrey T. Stevenson, sr. v.p.
Paul E. Hale, v.p.
David C. Lamb, v.p.
Walter Hunnewell Jr., associate
Investment bankers to the communications, media, entertainment & information industries, specializing in mergers & acquisitions, buyout financing, development of joint venture & new venture start-ups, sale of properties & companies.

VONOELL & CO.

3500 NCNB Plaza
Box 18930

Charlotte, NC 28218
Phone: 704-364-4600
John H. Vondell Jr.
Frederick S. Payne, associate
Start-up & management consulting, appraisals & brokerage for telecommunications properties including radio, TV, CATV, SMATV & telephone companies.

WALKER MEDIA INC.

7316 Manatee Ave.
Suite 110
Bradenton, FL 34209
Phone: 813-794-1348
John F. Hurlbut, broker
Appraisers & consultants for radio & TV stations, cable systems, newspapers & magazines; management consulting, asset evaluations & market feasibility studies.

WALLER CAPITAL CORP.

30 Rockefeller Plaza
Suite 4350
New York, NY 10112
Phone: 212-632-3600
John W. Waller III, pres.
Andrew J. Armstrong Jr., sr. v.p.
Richard H. Patterson, v.p.
Thomas M. Grimes, v.p.
John T. Woodruff, v.p.
Financing & investment services to cable TV industry, specializing in cable TV mergers & acquisitions, buyout financing, raising debt & equity.

J. N. WELLS & COMPANY INC.

17 West 075 Monticello Rd.
Lombard, IL 60148-5123
Phones: 708-916-6491; 708-916-6492;
708-916-6493
Fax: 708-571-3959
Joseph N. Wells, pres.
Charles Chauncey Wells, exec. v.p.
Jonathan (Scott) Wells, v.p.
Joseph P. Tito, v.p.
Lloyd Q. (Swede) Swenson, v.p.

Financial consulting and brokerage in radio, television, newspapers, free circulation newspapers, CATV, SMATV & MATV.

WELLS FARGO BANK

333 S. Grande Ave.
Los Angeles, CA 90017
Phone: 213-253-3300
John Bowman, v.p.

EDWARD WETTER & CO. INC.

1000 Chesapeake Dr.
Havre de Grace, MD 21078
Phone: 301-939-5555
Edward Wetter, pres.
Specialists in TV, radio & cable system appraisals. Media brokers.

WILKINS & ASSOCIATES

Box 1714
Spartanburg, SC 29304
Phone: 803-582-1849

WLM CONSULTANTS

Box 353
Calais, ME 04619-0353
Phones: 506-529-8887; 506-529-3847;
506-529-4214 (24-hr. answering service)
Fax: 506-529-3088
William Lee Mockbee P.C., pres. & sr. partner
Bonnie G. Mockbee, v.p. & sr. partner
Gail Anthony, operations asst.
Gayle Doncaster, sr. exec. asst.
Patricia Swansburg, exec. asst.
Gene Walsh, video/audio production supervisor
Russell B. Butler, administrative asst.
Chris G. Flemming, mgr., computer services

Branch Office:

BOSTON: The Bruen Bldg., 111 Cherry St.
Ashland, MA 01721.

Canadian Office:

ST. ANDREWS, NB EOG 2X0: Box 489. Phone: 506-529-8887. Fax: 506-529-3088.

Full service radio, TV & cable brokerage & consulting, including programming, research, management, promotion, employee seminars & training, sales & station function planning work, focus group testing & market evaluations & analysis.

★ WOOD & CO. INC.

431 Dhio Pike
Suite 210 N
Cincinnati, OH 45255
Phone: 513-528-7373
Larry C. Wood, pres.
M. A. (Pete) Dennis, research analyst

Branch Office:

DENVER, CO 80209: 880 S. Steele St. Phone: 303-733-8684. Robert B. Ridder, v.p.
TV, radio, cable & newspaper brokerage & financing. Confidential merger & acquisition negotiation & broadcast station appraisals.

WALTER S. WYDRO CONSULTANTS

4 Terry Dr.
The Atrium, Suite No. 10
Newtown, PA 18940
Phone: 215-860-2288
Fax: 215-860-5502
Walter S. Wydro, pres.
Alicia A. Thome, v.p.
Financial, brokerage, management, engineering services for broadcast, cable TV & cellular radio industries.

STEVE WYMAN & ASSOCIATES INC.

Box 70033
Marietta, GA 30007-0033
Phone: 404-977-4410
Steve Wyman, pres.
Executive search, consulting & brokerage.



LARRY C. WOOD
431 Ohio Pike, Suite 210 N
Cincinnati, Ohio 45255
(613) 528-7373




ROBERT B. RIDDER, JR.
880 South Steele
Denver, Colorado 80209
(303) 733-8684

EXPERIENCE

INTEGRITY

DISCRETION



Broadcast Brokerage & Financing

Manufacturers and Suppliers of Broadcasting & Cable Television Equipment

AARMOR CASE

2100 Lapo Rd.
Lake Odessa, MI 48849
Phones: 616-374-5431; 616-374-5651
Steven J. Catlin, pres.
David Hall, sales
Designs & manufactures reusable shipping, carrying & handling cases, containers, electronics mobile racks, custom cases, rack pods and transpods.

AARON SCRAP METALS INC.

Box 607066
Orlando, FL 32860-7066
Phone: 305-293-6584
Robert J. Gamson, pres.

ABEKAS VIDEO SYSTEMS INC.

101 Galveston Dr.
Redwood City, CA 94063
Phone: 415-369-5111
Fax: 415-369-4777
B. Yeshwant Kamath, pres. & chief exec. officer
Phil Bennett, v.p., engineering
Paul Hansel, v.p., sales & mktg.
Mark Pinkel, mktg. mgr.
Manufactures & markets digital video equipment: Still stores, digital special effects, digital disk recorders, digital character generators & digital switchers.

ACOUSTIC SYSTEMS

415 E. Saint Elmo Rd.
Box 3610
Austin, TX 78764
Phones: 512-444-1961; 800-531-5412
Fax: 512-444-2282
Telex: 767119
Jeff Schmitt, pres.
Bill Weitzenkorn, v.p.
Tim Jarvis, industrial mktg. mgr.
Prefabricated, acoustic broadcast, recording & production studios.

ACRODYNE INDUSTRIES INC.

516 Township Line Rd.
Blue Bell, PA 19422
Phones: 215-542-7000; 800-523-2596
Fax: 215-540-5837
Telex: 846358
Marshall Smith, pres.
Dan Traynor, v.p.
Tim Hulick, v.p., engineering
John Delissio, v.p., sales & mktg.
Joe Wozniak, sales & mktg. mgr.
Dave White, sales engineer
TV transmitters, LPTV transmitters, translators, antennas and complete RF systems.

ACS INC.

3365 Verdugo Rd.
Los Angeles, CA 90065
Phone: 213-257-0878
Emile J. Petre, gen. mgr.
Wireless & condenser microphones, loudspeakers, drivers, calibration exciters, test calibrators.

ADAMS-RUSSELL ELECTRONICS CO. INC.—See Arvis Corp. Inc.

ADAMS-SMITH

34 Tower St.
Hudson, MA 01749

Phone: 508-562-3801
Fax: 508-568-0404
Telex: 920 087
Andrew Simon, pres.
Time code, tape synchronizing & audio-for-video editing equipment.

ADAPT COMMUNICATION SUPPLY CO. INC.

138 Prospect Ave.
Hewlett, NY 11557
Phones: 516-593-1790; 800-232-7826
Fax: 516-593-1806
Daniel E. Pelz, pres. & national sales mgr.
Andrea M. Pelz, corp. secy.
Malisa B. Saffioti, sales
Jacqueline K. Van Helden, operations mgr.
Judith A. Brereton, customer service
Jeannie Brooker, customer service
Full line distributor of cable television equipment specializing in connectors, drop material, coaxial cable, traps & security devices, grounding materials, tools & safety equipment, heat shrink & enclosures.

AOC TELECOMMUNICATIONS INC.

4900 West 78th St.
Minneapolis, MN 55435
Phones: 612-835-6800; 800-255-3891
Fax: 612-893-3292
Telex: 29-0321
C. M. Denny, pres.
D. A. Leese, v.p., sales & mktg.
John M. Grubb, mgr., mktg. services
Designs, manufactures & markets full line of optical, electromechanical & electronic products for the telecommunications, broadcast & data communications industries.

ADELPHON INC.

100 Covelo
Box 7256
Fort Worth, TX 76111
Phone: 817-335-8666
Fax: 817-335-2171
H. J. McGinnis P.E., pres.
Weldon Irby, v.p.
Manufactures guyed & self supporting towers & rapid deployment masts.

ADM TECHNOLOGY INC.

1626 E. Big Beaver Rd.
Troy, MI 48007-2525
Phone: 313-524-2100
Fax: 313-524-0039
Telex: 231114 ADMDESIGN TRMI
Robert A. Bloom, pres.
Eric Roe Johnson, v.p., sales & mktg.
Manufacturer of audio consoles & related components for radio, TV, film & video post-production.

ADRIAN STEEL CO.

906 James St.
Adrian, MI 49221
Phone: 517-265-6194
Fax: 517-265-5834
Harley J. Westfall, pres.
Lynn Baugh, sales mgr.
Mark S. Hassel, regional sales mgr.
Service van interior equipment, safety/security partitions & ladder racks, drawer units, bins & shelving for vans, minivans & pickups.

ADVANCED DESIGNS CORP.

804 N. College Ave.
Bloomington, IN 47401
Phone: 812-333-1922
Fax: 812-333-2030
Martin Reiss, pres.
Diane Braun, sales & mktg.
Manufacturer of doppler weather radar, remote color weather radar display systems, computer graphics software.

ADVANCED MUSIC SYSTEMS

AMS Industries Inc.
3827 Stone Way North
Seattle, WA 98103
Phone: 206-633-1956
Fax: 206-547-6890
Telex: 4900001180
Nigel Branwell, pres.
Designers & manufacturers of digital audio processing equipment including digital delays, reverbs, pitch changers, audio/video synchronizers and hard-disk based digital recording & editing systems.

ADWAR VIDEO CORP.

2370 Merrick Rd.
Bellmore, NY 11710
Phones: 516-785-1200; 800-344-1414
Fax: 516-785-1348
Samuel Adwar, pres.
Trudy Adwar, v.p.
Avnor Dror, chief engineer
Perry Silverman, service mgr.
Michael Adwar, editor
Sales, service & rentals of major brands of video equipment, accessories, videotapes & videocassettes. Custom modifications, color and b&w hip switcher, automatic editor, chroma keyer. Film duplication & editing. Film-video transfer. Production.

AEG BAYLY INC.

167 Hunt St.
Ajax, Ont. L1S 1P6
Canada
Phone: 416-683-8200
Fax: 416-683-0186
Telex: 06981293
D. E. Carl, pres.
S. Higgins, div. mgr., broadcast & RF products
Allan P. Proctor, sales
FM broadcast transmitters & digital program audio channel equipment.

AERO-LIFT

Div. of T. J. Bentley Inc.
15 Fairfield Place
West Caldwell, NJ 07009
Phone: 201-575-7484
Fax: 201-575-7023
Peter P. Bentley, pres.
Aerial towers, bucket lifts & platforms; telescopic, articulating & vertical lifts.

A. F. ASSOCIATES INC.

100 Stonehurst Court
Northvale, NJ 07647
Phone: 201-767-1201
Fax: 201-784-8637
Telex: 642-107
Arnold Ferolito, pres.
Louis Siracusano, exec. v.p.
Tom Canavan, v.p. & gen. mgr.

Richard Lunniss, v.p., sales
Marc Bressack, mgr., product sales
Meryl Altman, mgr., system sales
Vince Jazimak, mgr., west coast sales
Turnkey television systems; remote vehicles; compilation/cart systems; television standards converters; robotic remote control camera systems.

AGFA CORP.

(Photo Division-Magnetic Tape Products)
100 Challenger Rd.
Ridgefield Park, NJ 07660
Phone: 201-440-2500
Fax: 201-342-4742
Telex: 1344410
Cables: AGFAGEVA RP
Helge Wehmeier, pres.
John McGlynn, exec. v.p.
Maria A. Curry, v.p. & gen. mgr.
Andrew Da Pozzo, national sales mgr.
Chris Emery, national mktg. mgr., magnetic tape products
Teri Sosa, mktg. communications mgr.
John Mattarazo, national tech. mgr.
Kathleen Smyth, controller

Branch Offices:

NEW YORK/NEW JERSEY: 100 Challenger Rd., Ridgefield Park, NJ 07660. Phone: 201-440-2662

ATLANTA, GA 30339: 380 Interstate North, Suite 200. Phone: 404-955-4326

CHICAGO: 2803 Butterfield Rd., Suite 200, Oak Brook, IL 60521. Phone: 312-242-1951

DALLAS: 4251 West Hwy. 114, Irving, TX 75063. Phone: 214-258-1441

LOS ANGELES, CA 90067: 1801 Century Park East. Phone: 213-552-9622

SAN FRANCISCO: 601 Gateway Blvd., Suite 500, South San Francisco, CA 94080. Phone: 415-589-0700

Manufacturers of audio & video tapes for professional & industrial markets

AIRTRON

(Div. of Litton Systems Inc.)
200 E. Hanover Ave.
Morris Plains, NJ 07950
Phone: 201-539-5500
TWX: 710-986-7473
Joseph J. LoSchiavo, pres.
Maurice Grosso, national sales mgr.
Manufacturer of microwave components, waveguide & RF subsystems.

AKAI

800 W. Artesia Blvd.
Compton, CA 90220
Phone: 213-537-8765
C. E. Phillips, exec. v.p.
M. W. Wiggins, v.p., sales
Manufacturer of home type VHS video recorders.

AKG ACOUSTICS INC.

77 Selleck St.
Stamford, CT 06902
Phone: 203-348-2121
Fax: 203-324-1942
Telex: 285481
S. Richard Ravich, pres.

Manufacturers & Suppliers

Robert Netter Jr., v.p., finance
Derek Pilkington, v.p., operations/engineering
Timothy Derwallis, technical sales coordinator
John T. Pynch, service mgr.
Manufacturer of professional microphones, headphones, digital delays, digital reverbs, headphone and phono cartridges, microphone stands & booms & signal processors.

ALAMAR ELECTRONICS USA INC.

489 Division St.
Campbell, CA 95008
Phone: 408-866-9373
Fax: 408-866-4367
Douglas A. Hurrell, pres.
Donald Power, dir. of mktg.
Henry Votsmier, sales
Automation & remote control products.

ALCESTIS OISTRIBUTION CO.

Box 239
Grantville, PA 17028-0239
Phone: 717-469-0777
Phyllis A. Devine, gen. mgr.
Distributor of trailers, accessories, tools & equipment.

ALDEN ELECTRONICS INC.

40 Washington St.
Westborough, MA 01581
Phone: 508-366-8851
Fax: 508-898-3511
Telex: 94-8404
Joseph H. Girouard, pres.
Lawrence A. Farrington, v.p.
John P. Carlson, mgr., advertising & sales promotion
Manufactures, sells & leases color weather graphic display systems for live weather satellite pictures or computer derived weather graphics & live weather radar pictures, analog & digital facsimile weather chart recorders & scanners, marine radiofacsimile weather chart recorders & facsimile communications systems.

ALEXANDER BATTERIES

Box 1508
Mason City, IA 50401
Phones: 800-247-1821; 515-423-8955
Fax: 515-423-1644
Telex: 3719855
Richard Alexandres, pres.
Steve Alexandres, v.p.
Bill Sapp, national sales mgr.
Karol Keppy, advertising mgr.
Battery products for most major brands of VTR equipment. Battery chargers & LED-readout battery analyzers/conditioners.

ALFORD MANUFACTURING CO.

32 Sixth Rd.
Woburn, MA 01801
Phone: 617-935-8610
Fax: 617-933-4512
TWX: 710-348-1063
Andrew Alford, pres.
Fred Abel, principal engineer & sales
Manufacturers of RF instruments & components used in RF measurements, slotted lines, tuners, biased tees.

ALIAS RESEARCH INC.

110 Richmond St. East
Suite 504
Toronto, Ont. M5C 1P1
Canada
Phone: 416-362-9181
Fax: 416-362-0630
Stephen Bingham, pres.
Dave Macrae, v.p., sales
Keith Raymond, mktg. mgr.
Supplier of 3-D computer graphics systems for video animation. Interfaces to major peripherals.

ALLEN AVIONICS INC.

224 East Second St.
Box 350
Mineola, NY 11501
Phone: 516-248-8080
Fax: 516-747-6724
A. K. Allen, pres.
Richard Mintz, v.p.
James Lyons, v.p., engineering
Manufacturer of delay lines, LC filters, hum eliminators, networks & distribution amplifiers.

ALLIEO BROADCAST EQUIPMENT CORP.

3712 National Rd. West
Box 1487
Richmond, IN 47375
Phone: 317-962-8596
Fax: 317-962-8961
Telex: 819-345-1394
Roy M. Ridge, pres.
Marvin N. Nickel, v.p., operations
Tom Harle, mgr., radio studio sales
Jeff Nordstrom, mgr., satellite sales

Sales Offices-Radio Studio Equipment:
ATLANTA: 4405 Mall Blvd., Suite 125, Union City, GA 30291. Fax: 404-964-2820

CHICAGO: 5215 Old Orchard Rd., Suite 970, Skokie, IL 60077. Fax: 312-470-9017

DALLAS: 1101 E. Plano Pkwy., Suite B, Plano, TX 75074. Phone: 214-423-8667. Fax: 214-578-9162

LOS ANGELES: 3808 Riverside Dr., Suite 203, Burbank, CA 91508. Phone: 818-843-5052. Fax: 818-843-5145

Sales Offices-Systems:

NEWPORT BEACH, CA 92660: 4500 Campus Dr., Suite 202. Phone: 714-752-6664. Fax: 714-752-0855. Chuck Rockhill

BRYAN, TX 77805-4551: Box 4551. Phone: 409-846-8244. Fax: 409-268-0113. Steve Sampson

Distributor of radio & satellite products from over 250 manufacturers. U.S. distributor of Harris radio transmission equipment. Offers complete planning & installation services from single broadcast studios to complete turnkey installations.

ALLIEO ELECTRONICS

(Division of Hall-Mark Electronics)
401 E. 8th St.
Fort Worth, TX 76102
Phones: 800-433-5700; 817-336-5401
Fax: 817-336-9168
Telex: 75-8314
David A. Yaniko, pres.
Frank T. Gursky, v.p., mktg. & purchasing

Branch Offices:

ATLANTA: 6410 Atlantic Blvd., Suite 115, Norcross, GA 30071. Fax: 404-448-9654. Sheri Martin, sales mgr.

AUSTIN, TX 78721: 1514 Ed Bluestein, Suite 104. Sherry Picht, sales mgr.

BALTIMORE: 10240 Old Columbia Rd., Columbia, MD 21046. Fax: 301-381-2036. Carol Fincham, sales mgr.

BOSTON: 6 Cook St., Parkhurst Park, Billerica, MA 01821. Fax: 617-667-4129. Steve Valletta, sales mgr.

CHICAGO: 1300 Jefferson St., Suite 208, Des Plaines, IL 60016. Gloria Reczkowicz, sales mgr.

CLEVELAND: 5821 Harper Rd., Solon, OH 44139. Fax: 216-248-4803. Jean Gordon, sales mgr.

COLUMBUS: 400 E. Wilson Bridge Rd, Suite S, Worthington, OH 43085. Fax: 614-888-0767. Cheri Gilroy, sales mgr.

CONNECTICUT: 615 W. Johnson Ave., Bldg. 3, Cheshire, CT 06410. Alicia Rogers, sales mgr.

DALLAS, TX 75243: 11420 Pagemill. Fax: 214-553-4395. K. J. Beatty, sales mgr.

DENVER: 12503 E. Euclid Dr., Suite 20, Englewood, CO 80111. Fax: 303-790-4991. Kim Fischer, sales mgr.

DETROIT: 38027 Schoolcraft, Livonia, MI 48150. Fax: 313-462-1830. Laura Pepe, sales mgr.

FAIRFIELD, NJ 07006: 107 Fairfield Rd. Fax: 201-882-9389. Denise Brocato, sales mgr.

FORT LAUDERDALE: 3161 Southwest 15th St., Pompano Beach, FL 33069. Fax: 305-971-9339. D'Lu Kelly, sales mgr.

FORT WORTH, TX 76102: 401 East Eighth St. Fax: 817-336-9168. Jim Fendley, sales mgr.; Art Pierard, sales mgr.

HOUSTON: 9802 FM 1960 Bypass, Suite 180, Humble, TX 77338. Fax: 713-446-6782. Jeanie Rannefeld, sales mgr.

HUNTSVILLE, AL 35807: 4900 Bradford Dr. Fax: 205-830-2565. Vicki Harbison, sales mgr.

INDIANAPOLIS, IN 46268: 4275 West 96th St. Fax: 317-876-7165. Rob Kerr, sales mgr.

KANSAS CITY: 10809 Lakeview Ave., Lenexa, KS 66215. Fax: 913-888-0523. Lori Hoffsommer, sales mgr.

LARGO, FL: 10491 72nd Street N. Fax: 813-544-4394. Mary Mutter, sales mgr.

LOS ANGELES: 4015 Pacific Coast Hwy., Suite 205, Torrance, CA 90505. Davell Stewart, sales mgr.

MEMPHIS, TN 38115: 5830 Mt. Moriah Rd., Suite 15. Fax: 901-367-2899. Margie Cox, sales mgr.

MILWAUKEE: 16255 W. Lincoln Ave., New Berlin, WI 53151. Fax: 414-797-9259. Tim Tucker, sales mgr.

MINNEAPOLIS: 10300 Valley View Rd., Suite 101, Eden Prairie, MN 55344. Fax: 612-941-5778. Mary Lichliter, sales mgr.

MINEOLA, NY 11501: 328 Willis Ave. Sherman Weiss, sales mgr.

NASHUA, NH 03063: 154 Broad St., Suite 14. Fax: 603-883-2603. Dave Reid, sales mgr.

ORANGE COUNTY: One Mauchly Court, Irvine, CA. Fax: 714-727-6066. Connie Dean, sales mgr.

ORLANDO: 489 E. Semoran Blvd., Suite 145, Casselberry, FL 32707. Fax: 407-767-5002. Sharon Miles, sales mgr.

PHILADELPHIA: 11000 Midlantic Dr., Suite 5, Mt. Laurel, NJ 08054. Fax: 609-235-3381. Frank Kancylarz, sales mgr.

PHOENIX, AZ: 4637 South 36th Place. Fax: 602-437-2348. Greg Skuderin, sales mgr.

PITTSBURGH, PA 15237: 8150 Perry Hwy., Suite 303. Joe Smonskey, sales mgr.

POUGHKEEPSIE: Lexington Park, Route 55, Lagrangeville, NY 02540. Fax: 914-452-1448. Tina Hennes, sales mgr.

RALEIGH, NC 27804: 5234 Greens Dairy Rd. Fax: 919-878-8729. Lynn Asaki, sales mgr.

ROCHESTER: 6605 Pittsford Palmyra Rd., Blackwatch Office Park, Suite E-8, Fairport, NY 14450. Pete Elia, sales mgr.

SAN DIEGO, CA 92123: 3878 Ruffin Road, Suite B. Fax: 619-268-0209. Mary Ann Smith, sales mgr.

SAN FRANCISCO: 5035 Brandin Court, Fremont, CA 94538. Fax: 415-770-0252. Valerie Jimerfield, sales mgr.

SEATTLE, WA 98107: 250 N.W. 39th St. Fax: 206-632-4814. Glenn Dittebrandt, sales mgr.

VIRGINIA BEACH, VA 23455: 4525 E. Honeygrove Rd., Suite 201. Fax: 804-363-9703. Kevin Lee, sales mgr.

WOOD DALE, IL 60191: 210 Mittel Dr. Fax: 312-860-0239. Patrick Sullivan, sales mgr. Distributor of industrial-type electronic parts & supplies.

ALLIED TOWER COMPANY INC.

12450 Old Galveston Rd.
Webster, TX 77598
Phone: 713-486-7691

ALPHA AUDIO AUTOMATION SYSTEMS

2049 W. Broad St.
Richmond, VA 23220
Phone: 804-358-3852
Fax: 804-358-9496
C. Nicholas Collieran Jr., pres.
Eric W. Johnson, v.p.
Spence Burton, sales & mktg.
Manufactures & distributes automated audio editing systems, featuring simultaneous multiple protocol communication, edit point determination by internal audio sample/playback, multi channel midi capabilities, internal hard disk, expanded GPI & track select.

ALPHA ELECTRONICS

1365 39th St.
Brooklyn, NY 11218
Phones: 718-633-2800; 800-221-5802

ALPHA ENGINEERING CORP.

3542 W. Northview
Phoenix, AZ 85021
Phone: 602-841-7670
William A. Rheinfelder, pres.
CATV test equipment. Amplifier alignment center. Cable TV system calibrator.

ALPHA TECHNOLOGIES INC.

3767 Alpha Way
Bellingham, WA 98226-8302
Phone: 206-647-2360
Fax: 206-671-4936
Telex: 04-356760

Canadian Branch Office:

BURNABY, B.C. V5J 5E5: 5700 Sidley St. Phone: 604-430-1476. Fax: 604-430-8908. Fred Kaiser, pres.; Robert Bridge, sales mgr. CATV standard & standby power supplies, UPS systems, battery chargers & status monitoring equipment for one-way and two-way cable systems.

ALPHA VIDEO & ELECTRONICS CO.

200 Keystone Dr.
Carnegie, PA 15106
Phone: 412-429-2000
Henry B. Lassigne, pres.
Terance M. Lassigne, v.p.

ALPHA WIRE CORP.

711 Lidgerwood Ave.
Box 711
Elizabeth, NJ 07207-0711
Phone: 201-925-8000

Telex: 6853017
 TWX: 710-996-5895
 Philip R. Cowen, chmn. & chief exec. officer
 Grant McLennan, v.p., mktg.
 Ed Gowell, v.p., sales
 Paul Messina, mktg. communications mgr.
 Manufacturer of wire, cable, tubing & interconnect products.

ALTA GROUP INC.

535 Race St.
 Suite 230
 San Jose, CA 95126
 Phone: 408-297-2582
 Fax: 408-297-1206
 Wayne J. Lee, pres.
 Frank J. Alioto, v.p., sales
 Michael O. Paiva, dir., mktg.
 Manufacturer of digital video production systems incorporating digital effects, TBC/synchronization, audio/video processing, switching & still store.

ALTRONIC RESEARCH INC.

Box 249
 Yellville, AR 72687
 Phones: 501-449-4093; 800-482-5623
 Fax: 501-449-4093 ext. 34
 Telex: 386496 ALTRONIC
 John Dyess, pres.
 Alice Milligan, sales dir.
 Doug Starkey, mktg. mgr.
 Kenneth Hemphill, plant mgr./customer service
 Air-cooled & water-cooled dummy loads from 5-kw to 200-kw; high-power non-reactive cermet resistors from 1-w to 250-kw.

AMBER ELECTRO DESIGN INC.

3391 Griffith St.
 St. Laurent, Que. H4T 1W5
 Canada
 Phones: 514-735-4105; 800-361-3697
 Fax: 514-340-1468
 Guy Lemieux, pres.
 Wayne Jones, mktg.
 Manufacturer of programmable & portable audio analyzers & noise measuring systems.

AM COMMUNICATIONS INC.

1900 AM Dr.
 Box 505
 Quakertown, PA 18951
 Phone: 215-536-1354
 Fax: 215-536-1475
 William R. Bastian, pres. & chief exec. officer
 Joseph D. Rocci, v.p., product operations
 Joseph J. Cadile, v.p., finance & administration
 David L. DeLane, v.p., data communications
 Ivan J. McDuffee, v.p., telecommunications & cable TV construction
 Mark A. Carter, regional sales mgr., products
 William Corning, regional sales mgr., CATV Design & manufacture of off-premises addressable systems designed to prevent theft of cable TV services; sophisticated status monitoring systems for the local area network and cable television markets. Aerial and underground construction of cable TV and fiber optic systems; system rebuilds and upgrades; design, construction and maintenance of broadband local area networks & design of cable systems.

AMCO ENGINEERING CO.

3801 Rose St.
 Schiller Park, IL 60176
 Phones: 312-671-6670; 800-833-3156
 Fax: 312-671-9469
 TWX: 910-227-3152
 Edwin V. Anderson, pres.
 Joseph Mack, v.p.
 Tom Anderson, gen. mgr.
 Floyd Johnson, national sales mgr.
 Robert C. Komarek, dir., mktg.
 Jim Witecha, quotations/engineering mgr.
 Gene Gibula, quotations

Modular console systems, cabinets, cooling devices & accessories.

AMCOM EQUIPMENT CORP.

78 Halloween Blvd.
 Stamford, CT 06902
 Phone: 203-323-7800

AMERICAN LIGHTWAVE SYSTEMS INC.

(ALS)
 358 Hall Ave.
 Box 1549
 Wallingford, CT 06492-1149
 Phone: 203-265-8802
 M. Farooque Mesiya, pres. & chief exec. officer
 John Holobinko, v.p., sales & mktg.
 Broadcast quality single channel and multichannel fiber optic transmission systems; VSB/AM video switching systems; off-premise 2-way addressable subscriber systems.

AMERICAN PHOTONICS INC.

71 Commerce Dr.
 Box 289
 Brookfield Center, CT 06805
 Phone: 203-755-8950
 Telex: 82-1353
 James Walyus, chief exec. officer
 James Byrne, pres.
 John T. Goehrke, product mktg. mgr.
 Manufactures fiber optic data/telecom modems, multiplexers & ethernet LAN hardware. Products include optical modems; multiplexers for asynchronous or synchronous signals; ethernet local repeaters, optical remote repeaters & network expanders; WDM couplers.

AMHERST ELECTRONIC INSTRUMENTS INC.

Box 201
 Haydenville, MA 01039
 Phone: 413-268-3030

AMPEREX ELECTRONIC CO.

Exec. Offices & Slatersville Div.:
 Providence Pike
 Box 278
 Slatersville, RI 02876
 Phone: 401-762-3800
 James Robinson, pres.
 Ed Feinberg, v.p., gen. mgr.
 Robert Carlin, v.p., sales
 Thomas E. Perry, mgr., mktg. communications

Regional Offices:

NORTHEAST: 230 Duffy Ave., Hicksville, NY 11802. Phone: 516-931-6200

SOUTHEAST: 6251 Smithpointe Blvd., Norcross, GA 30071. Phone: 404-368-2405

NORTH CENTRAL: 360 Beinor Dr., Wooddale, IL 60191. Phone: 312-860-7373

SOUTH CENTRAL: 13773 NC Expwy., Suite 1228, Dallas, TX 75243. Phone: 214-231-3481

NORTHWEST: 3000 Scott Blvd., Suite 107, Santa Clara, CA 95054. Phone: 408-727-6132

SOUTHWEST: 4281 Katella Ave., Suite 211, Las Alamos, CA 90720. Phone: 714-220-0999

TV camera tubes (30mm, 25mm, 18mm, 1/2 inch), lead oxide, antimony trisulfide & heterojunction, solid state image sensors, video modules & imaging devices, deflection assemblies & accessories.

AMPEX CORP.

401 Broadway
 Redwood City, CA 94063-3199
 Phone: 415-367-2011
 Fax: 415-367-2781
 Telex: 348464



BROADCAST & STUDIO PRODUCTS
 UHF, VHF, MMDS and
 ITFS equipment
 Turnkey Systems Since 1960
 PO Box 68 • White Haven, PA 18661 • 717-443-9575
1-800-233-6193
 FAX 717-443-9257

TWX: 910-378-5920
 Cable: Videotape Redwood City
 Max Mitchell, pres.
 Douglas Rowan, v.p. & gen. mgr., mktg., sales

Branch Offices:
 ALLENDALE, NJ 07401: 5 Pearl Court. Phone: 201-825-9600

ARLINGTON HEIGHTS, IL 60005: 719 W. Algonquin Rd. Phone: 312-593-6000

CARROLLTON, TX 75006: 3353 Earhart Dr. Phone: 214-239-1667. TWX: 910-861-4967

KENT, WA 98032: 6627 S. 191st Pl., Suite F-101. Phone: 206-251-8682

SAN FERNANDO, CA 91340-3098: 340 Parkside Dr. Phone: 818-365-8627. Fax: 818-365-6139

TUCKER, GA 30084-5709: 1872 Montreal Rd. Phone: 404-491-7112; 800-241-3258

WASHINGTON, DC: 10215 Fernwood Rd., Bethesda, MD 20834. Phone: 301-530-8800. TWX: 710-828-9689

GOLDEN, CO 80401: 581 Conference Place. Phone: 303-279-1300. Fax: 303-279-2209

Amplex International Sales Offices:
 AUSTRALIA: Amplex Australia Pty. Ltd. 55-81 Talavera Rd., Box 199, North Ryde NSW, 2113. Phone: 02-887-3333. Telex: AA-20608. 21 Terra Cotta Dr., Blackburn, Victoria. Phone: 03-877-6222. Telex: AA-34743

BELGIUM: Amplex S.A. Rue de Progres, 10, Nivelles, B-1400. Phone: 067-214-921. Telex: 574.32. Cable: Amplex Nivelles

BRAZIL: Amplex do Brazil Eletronica Ltd. Avenida Portugal 54, Urca, CEP 22291, Rio de Janeiro. Phone: 21-541-4137. Telex: 021-21828-ABEL-BR. Cable: Videotape Rio

CANADA: Amplex Canada Inc.: 1770 Argenta Rd., Mississauga, Ont. L5N 3S7. Phone: 416-821-8840. Telex: 065-28069. Cable: AMPEX MSGA. 1116 55th Ave. NE, Calgary, Alta. T2E 6Y4. Phone: 403-275-3444. Telex: 038-06828. Cable: AMPEX CGY. 729 Meloche St., Dorval, Que. H9P 2S4. Phone: 514-636-4840.

COLOMBIA: Amplex South America (ASAC). Apartado Aereo, Carrera Nr. 79-25, Bogota 29613. Phone: 236-4659. Telex: 044681. Cable: Videotape Bogota

ENGLAND: Amplex International (EAME HQ), Acre Rd., Berkshire, RG2 0QR. Phone: 073-487-5200. Telex: 847611. Cable: Amplex Reading

FRANCE: Amplex SARL Courcellor I, 2 Rue Cumonsky, 75017 Paris. Phone: 142-70-5500. Telex: 620903. Cable: Videotape Paris

WEST GERMANY: Amplex Europ GmbH, Walter-Kolb-Str. 9-11, 600 Frankfurt (Main) 70. Phone: 69-6-0580. Telex: 413774. Cable: Videotape Frankfurt

HONG KONG: Amplex World Operations S.A. 709-711 World Finance Center, (North Tower), Harbour City, Tsim, Sha Tsui, Kowloon.

Phones: 3-678051; 3-721032. Telex: 43857
 Ampex HX. Cable: Videotape Hong Kong

ITALY: Amplex Italiana S.P.A. Casella Postale 10720, Rome-EUR. Office: Via Riccardo Gigante 4, 00143 Rome. Phone: 6-500971. Telex: AMPEXR-I-680243. Cable AMPEX-ROMA. Via Cristoforo Colombo 49, 20090 Trezzano Sul Naviglio, Milano. Phone: 02-445-9551. Telex: 321246. Cable: AMPEXITAL

JAPAN: Amplex Japan Ltd. Box 15, Tokyo Ryutsu Center, 6-1-1 Heiwajima, Ota-ku, Tokyo 143. Phones: 03-767-4521/4522/4523. Telex: 02466774 AMPEXZ J (open line), TRCAJ (Ampex Net)

MEXICO: Amplex de Mexico S.A. de C.V. Aptdo. Postal No. 13-615, Cerro del Otate 133, Col. Pedregal de San Francisco Delegacion Coyoacan, Mexico, D.F. 04320. Phone: 554-9255, 658-0071. Telex: 1773951. Fax: 658-1799

NETHERLANDS: Amplex B.V. Box 9026, 3506 GA Utrecht. Office: Coloradoreef 36, 3565 BV Utrecht. Phone: 030-612921. Telex: 47856. Cable: Amplex Utrecht. Fax: 30-618367

SPAIN: Amplex Trading Co. S.A., Calle Princesa, No. 47, 5th Floor C & D, Madrid 8. Phones: 241-0919/2194/2394/2870

SWEDEN: Amplex AB, Box 7056 (Rissneleden 8), S-172 07 Sundbyberg. Phone: 08-28.29.10. Telex: 10867 AMPEX S

SWITZERLAND: Amplex World Operations S.A., Box 1031, 15 Route des Arsenaux, 1701 Fribourg. Phone: 21-86-86. Telex: 94-24-21. Cable: Videotape Fribourg

VENEZUELA: OTTACCA-AMPEX, Apartado 76825, Caracas 1070-A. Phone: 782-3255. Telex: 21229 OTACCA. Cable: OTTACCA-CARACAS

Video tape recorders, switchers, editing, graphics, special effects & still store systems, video & audio magnetic tape.

AMS INDUSTRIES INC.

3827 Stone Way North
 Seattle, WA 98103
 Phones: 206-633-1956; 206-547-6872
 Fax: 206-547-6890
 Telex: 4900001180
 Nigel Branwell, pres. & gen. mgr.
 Jim Stern, national sales mgr.

Branch Office:
 SAN FRANCISCO, CA. Phone: 707-762-4840
 Manufacturer of professional mixing consoles & microphones.

AMTEL SYSTEMS INC.
 12056 Forestgate
 Dallas, TX 75243
 Phone: 213-880-9011

AMX CORP.
 12056 Forestgate Dr.
 Dallas, TX 75243
 Phones: 214-644-3048; 800-222-0193
 Fax: 214-907-2053
 Telex: 709647 AMXCORP
 Scott Miller, pres.
 Chuck Cram, sales & mktg.

Manufacturers & Suppliers

Need Broadcast TV or Cable TV Mail Labels From the Factbook?

Call Information Marketing Services
703-560-0710

Remote control systems for media & environmental equipment.

KEITH ANDERSON CO.—See Television Technology Corp.

ANDIAMO INC.
11520 Warner Ave.
Box 8415
Fountain Valley, CA 92728
Phone: 714-751-8711

ANDREW CORP.
10500 W. 153rd St.
Orland Park, IL 60462
Phones: 312-349-5950; 800-255-1479
Fax: 312-349-5943
Telex: 25-3897
Cable: WERDNA, Chicago
E. J. Andrew, chmn.
Floyd L. English, pres.
Henry C. Johnson, v.p., sales, mktg. & corporate development

Sales Offices:
CANADA: Andrew Antenna Co. Ltd., 606 Beech St., Whitby, Ont. L1N 5S2. Phone: 416-668-3348. Telex: 06-981269. Cable: AND-CORP, Whitby. Hugh Swain, pres.; Alex MacKenzie, sales & mktg.

AUSTRALIA: Andrew Antennas, 153 Barry Rd., Campbellsfield, Victoria, 3061. Phone: 03-359-2322. Telex: 30840. Volker Lange, mgr.

FRANCE: Antennas Andrew S.A.R.L., 320 rue Helene Boucher, Buc Z.I. Centre, 78530. Phone: 39-56-2931. Telex: 698092. J. Bichet, mgr.

GREAT BRITAIN: Andrew Antennas, 1 Brooklands Rd., Weybridge, Surrey, KT13 0SD. Phone: 093-235-5161. Telex: 923980. Andrew Walker, mgr.

ITALY: Andrew S.R.L., via B. Cellini 3, Milan, 20129. Phone: 2-540-0412. Telex: 0023-315098. Robert Grosso, mgr.

JAPAN: Andrew Corp., 2-10-2 Nagato-cho, Room 209, Nagatacho TBR Bldg, Chiyoda-Ku, Tokyo, 100. Phone: 03-581-0221. Telex: 0222-2814

MEXICO: Antennas de Transmission S.A. De CV, Rio Danubio No. 12 Penthouse 3, Mexico, D.F., 06500. Phone: 905-525-5443. Telex: 001771027. Jose Gonzalez, district mgr.

SWITZERLAND: Andrew AG, Postfach 51, Baechliwis 2B, Bachenbuelach, Zurich, 8184. Phone: 01-861-1166. Telex: 58242
Coaxial transmission lines (rigid & semi-flexible), elliptical, circular & rectangular waveguides, transmission line accessories, broadcast antennas, microwave antennas, earth station antennas, antenna system accessories, guyed & self-supporting towers, concrete equipment shelters.

ANDREWS TOWER INC.
1420 Layton Ave.
Fort Worth, TX 76117
Phone: 817-831-1222
Mrs. Johnnie Andrews, pres.
John A. Andrews, exec. v.p. & gen. mgr.
Jim Dunbar, purchasing & operations mgr.
B. Andrews, secy.

G. W. Mulder, treas. & supt. of erection & field installations
AM, FM, TV, VHF, cable & microwave towers, guyed, free standing; portable towers, passive reflectors, antenna systems, specialty towers, consulting & field installation services.

ANGENIEUX CORP. OF AMERICA
7700 N. Kendall Dr.
Suite 407
Miami, FL 33156
Phone: 305-595-1144
Fax: 305-595-4636
Telex: 80-8425
Bernard Angenieux, chmn.
Don Collins, pres.
Joseph A. Martinez, v.p.

Angenieux Authorized Service & Repair-West:
NORTH HOLLYWOOD, CA 91601: Century Precision Optics, 10713 Burbank Blvd. Phone: 818-766-3715
Zoom lenses for cinema & TV cameras. Factory authorized service, parts, technicians, test equipment & spare parts for all Angenieux lenses.

ANIXTER CANADA INC.
33 City Centre Dr.
Mississauga, Ont. L5B 2N5
Canada
Phone: 416-897-5665
Fax: 416-897-6236
John Dorval, pres.
Steve Dengate, exec. v.p.
Bernard Lapierre, v.p., eastern region
Robert Turnbull, mgr., production

Other Offices:
CALGARY, ALTA.: 1155 40th Ave. NE. Phone: 403-250-9646

MISSISSAUGA, ONT.: 5156 Bradco Blvd. Phone: 416-625-5110. John Sinclair

MONTREAL, QUE.: 2075 52nd Ave. Phone: 514-636-3636. Robert Basilio

QUEBEC CITY, QUE.: 1005 Jean Baptiste. Phone: 418-871-3511

ST. JOHN'S, NFLD.: 10 Austin St. Phone: 709-754-0300

SASKATOON, SASK.: 302 50th St. E. Phone: 306-931-8422

SUDBURY, ONT.: 1899 LaSalle Blvd. Phone: 705-560-4800

VANCOUVER, B.C.: 30 E. 69th Ave. Phone: 604-321-5885

WINNIPEG, MAN.: 199 Omands Creek Blvd. Phone: 204-633-6631
Distributor of headend products, trunk, distribution and drop cable, connectors, passives, pedestals, heat shrink, converters, drop & pole line hardware, strand & lashing wire, tools & safety equipment. Construction equipment, electronic equipment & subscriber materials for CATV, LAN, MATV & business communication systems.

ANIXTER COMMUNICATIONS
Home Office:
One Concourse Plaza
4711 Golf Rd.

Skokie, IL 60076
Phone: 312-677-2600
John Egan, pres.
Gordon Halverson, exec. v.p., CATV group
Gene Robinson, v.p., west, CATV
Tony Barclay, v.p., south, Carrollton, TX
Ray Gensinger, v.p., purchasing

Branch Offices:
ANAHEIM, CA 92708: 4905 E. Hunter St. Phone: 714-779-0500. Eric Perbohner, mgr.

ANCHORAGE, AK 99501: 1125 Orca St. Phone: 907-274-8525. Bob Thibault, mgr.

ATLANTA, GA 30340: 4303 Pleasantdale Rd. Phone: 404-449-6533. Bob Santini, mgr.

AURORA, CO 80011: National Accounts, 14402 E. 33rd Place. Phone: 303-373-9200. Matt Endsley, mgr.

CARROLLTON, TX 75006: 1250 Champion Circle. Phone: 713-674-8035. Wayne Williams, mgr.

CINCINNATI, OH 45242: 4650 Lake Forest Dr., Blue Ash

EAST FARMINGDALE, NY 11735: 7 Michael Ave. John Dallesandro, mgr.

ELK GROVE VILLAGE, IL 60007: 1301 Morse Ave. Phone: 312-364-7000. Pete Wagener, mgr.

IRON MOUNTAIN, MI 49801: Box 826, 701B Stephenson. Marion Gammey, mgr.

SEATTLE, WA 98188: 18435 Olympic Ave. S, Tukwila Branch. Phone: 206-251-6760. Russ Eldore, mgr.

TAMPA, FL 33619: 9201 King Palm Dr. Phone: 813-988-7368. Denise Turner, mgr.

WHARTON, NJ 07885: 321 Richard Mine Rd. Phone: 201-328-0980. John Dallesandro, mgr.

Earth stations, antennas, headend equipment, trunk & distribution amplifiers & passives, taps, converters, test equipment, tools & safety equipment, CATV pole line hardware & construction supplies, underground construction materials, strand & lashing wire, coaxial cable, connectors, communication & control cables, wires & terminals.

ANIXTER TELE-WIRE
7 Michael Ave.
East Farmingdale, NY 11735
Phone: 516-293-7788
Sy Guttenplan, pres.

Marty Ingram, dir., mktg. & sales
Full line distributor with regional warehouses throughout U.S. Design & supply broadcast, CATV & SMATV products including earth stations, towers, antennas, headends, distribution equipment, construction hardware, wire & cable, drop & installation materials, safety equipment, telephone wire, cable & supplies, test equipment. SCPC broadcast satellite equipment including uplink & downlink systems.

ANRITSU AMERICA INC.
15 Thornton Rd.
Oakland, NJ 07436
Phone: 201-337-1111
Fax: 201-337-1033
T. Hori, pres.
Hugh Felger, mktg. mgr.
Manufactures test equipment for microwave, RF, broadcast & fiber optic industries.

ANTENNA DEVELOPMENT MANUFACTURERS INC.
Hwy. 67 S
Poplar Bluff, MO 63901
Phone: 314-785-5988
Satellite earth stations.

ANTENNA TECHNOLOGY CORP.
1140 E. Greenway St.
Mesa, AZ 85203
Phone: 602-264-7275
Fax: 602-898-7667
Telex: 187-217 Intelux; 187-216 Westel
Gary S. Hatch, pres.
Scott Grone, v.p.
Kevin Hatch, corporate engineer
Charles Willman, mktg. & management information systems
William M. Pryle, account mgr.
Manufacturer of simulsat multibeam antenna in 3-, 5- & 7-meter sizes, capable of receiving 35 satellites within a 70 degree view arc, simultaneously on C- and/or Ku-band. Parabolic antennas from 1.8-meters to 32-meters, satellite head electronics, design & maintenance.

ANTENNAS FOR COMMUNICATIONS
334 Cypress Rd.
Ocala, FL 32672
Phone: 904-687-4121
Fax: 904-687-1203
W. E. Drouillard, v.p. & gen. mgr.
W. H. Riesz, dir., mktg.
Satellite earth station antennas & mounts; microwave horn antennas.

ANTON/BAUER INC.
One Controls Dr.
Shelton, CT 06484
Phone: 203-929-1100
Fax: 203-929-9935
George Bauer, pres.
Anton Wilson, v.p.
Joseph J. Lantowski, v.p., sales
Margot Quinlivan, dir. of communications
Manufactures battery systems, chargers & lighting systems for video industry.

ANTRONIX INC.
Monroe Twp.
2 Tenth Ave.
Spotswood, NJ 08884
Phone: 201-251-6482
Fax: 201-251-6903
Telex: 286-374
Danny Tang, pres.
Annie Tang, v.p.
Tom Lam, chief engineer
Jay Shapson, sales mgr.
CATV set-top converters, block converters, pay TV decoders, amplifiers, multitaps, splitters, matching transformers, wall plates, connectors, grounding block, pole-line hardware, pay TV security devices & other CATV, MATV, STV, MDS active & passive devices.

ANTRONIX SALES
Gedi Corporate Park
Englishtown, NJ 07226
Phone: 201-446-2626
Fax: 201-446-2717
TWX: 710-480-5419
Jay Shapson, mktg.
Kate Blum, sales
Carmine D'Elio, engineering/sales
Danny Tang, engineering
CATV drop material, multitaps, converters, broadband amplifiers, MATV, MDS & SMATV products.

ANTSCO CORP.
17 W. Sierra Madre Blvd.
Sierra Madre, CA 91024
Phone: 818-355-2510
Ed Rambeau, pres.
Al Braun, v.p.
Master antenna accessories.

ANVIL CASES

(Unit of Zero Halliburton)
4128 Temple City Blvd.
Rosemead, CA 91770
Phone: 818-575-8614
Fax: 818-448-0892
Jay Manwaring, pres.
Ron Bicknell, national sales mgr.
Alan Kravets, product mgr.
Heavy-duty reusable shipping cases.

ANZAC DIV.

(Arvis Corp. Inc.)
80 Cambridge St.
Burlington, MA 01803
Phone: 617-273-3333
Fax: 617-273-1921
Victor Servello, v.p. & general mgr.
Microwave components, UHF mixers, directional couplers, power dividers, amplifiers, transformers, VSWR bridges, RF signal processing components.

APACHE PLASTICS

2861 E. Miraloma
Anaheim, CA 92806
Phone: 714-666-2920
John Talbot

Offices:

STOCKTON, CA 95205: 2050 E. Fremont.
Phone: 209-466-4356

PHOENIX, AZ 85001: 3807 W. Lower Buckeye Rd.
Phone: 602-272-7181
Polyethylene plastic products.

APHEX SYSTEMS LTD.

11068 Randall St.
Sun Valley, CA 91352
Phone: 818-767-2929
Marvin Caesar, pres.
Arnie Christensen, sales mgr.
Paula Lintz, sales & mktg.
Audio processing equipment for enhancement & dynamics control.

ARBEN OESIGN

600 W. Roosevelt Rd.
West Chicago, IL 60185
Phone: 312-231-5077
Fax: 312-231-3327
David Elders, pres.
Manufacturer of set design systems, cyclorama, electric rotating turntables, 3-D lettersets for purchase or rent.

ARCOM LABS

185 Ainsley Dr.
Syracuse, NY 13210
Phones: 315-422-1230; 800-448-1655
Andrew Tresness, pres.
Darryl T. Dickinson, v.p., operations
Manufacturers and distributors of pay TV traps & filters.

ARRAKIS SYSTEMS

2609 Riverbend Court
Fort Collins, CO 80525
Phone: 303-324-2248

ARRIFLEX CORP.

500 Rte. 303
Blauvelt, NY 10913
Phone: 914-353-1400
Fax: 914-425-1250
TWX: 710-575-2624
Volker W. Bahnemann, pres.
Jurgen Schwinzer, v.p., technical services
Charles Davidson, v.p., lighting products
Stephen C. Chamberlain, corporate communications mgr.

West Coast Office:

BURBANK, CA 91502: 600 N. Victory Blvd.
Phone: 818-841-7070
16mm and 35mm film cameras, film camera lenses, HMI Fresnel, studio Fresnel portable lighting, ARRI grip, lighting & grip equipment.

1990 Edition

ARROW FASTENER CO. INC.

271 Mayhill St.
Saddle Brook, NJ 07662
Phone: 201-843-6900
Fax: 201-843-3911
Allan Abrams, pres.
Robert Hand, sales/mktg.
Stapling tools for installing wiring & cables.
Glue guns & rivet tools for repairs & installation.

ARTEL COMMUNICATIONS CDRP.

22 Kane Industrial Dr.
Hudson, MA 01749
Phone: 508-562-2100
Fax: 508-562-6942
Robert L. Bowman, pres.
Jan Helbers, v.p., engineering
Jugtar Basi, v.p., business development
Gary Scrupps, v.p., sales, North America
Fiber optic systems for video, audio & data transmission in STL, ENG & EFP distribution; HDTV & satellite uplinks/downlinks; computer graphics & CCTV monitoring.

ARVIS CORP. INC.

300 Second Ave.
Waltham, MA 02154
Phones: 617-890-5850; 800-272-7847
Fax: 617-890-7857
Dominic D'Allessandro, pres. & chief exec. officer
Gilbert Moreira, v.p. & chief financial officer
Tracey A. Smith, sales manager, Arvis
Ben Declue, sales mgr., Advview
Manufacturers of cable & broadcast automation systems; commercial insertion, traffic & billing functions; marketers of video advertising creation systems with traffic, billing & accounts receivable capabilities.

ASACA/SHIBASOKU CORP. OF AMERICA

12509 Beatrice St.
Los Angeles, CA 90066
Phones: 213-827-7144; 800-423-6347 (sales & service)
Fax: 213-306-1382
Telex: 182089
T. Shigezaki, pres.
Alan R. Oavis, v.p.
Alex Au, dir., engineering
Sumio Dhya, operations mgr.
Manufacturer of audio & video test & measurement instruments, high resolution color monitors & video cart systems.

ASTON ELECTRONICS INC.

346 N. Lindenwood Dr.
Dlathe, KS 66062
Phone: 913-782-4007
Fax: 913-782-1681
Telex: 361265 ASTON DLAT UD
John C. Holton, pres.
J. M. Stephens, v.p., sales & mktg.
Mike Brunsky, sales mgr.
High-resolution video production character generators, still store & keyer/encoders.

ATI

2210 McFarland Blvd.
Alpharetta, GA 30201
Phones: 404-953-4849; 800-554-3436
Anita Tomberlin, pres.
William B. Tomberlin, exec. v.p.
Dolly Kay-Ward, gen. mgr.
John Brashen, dir., engineering
Terry Neeley, research & development specialist
Vickie Crandell, administrative asst.
Converter repair & sales, CATV construction & consulting.

ATLAS/SOUNDOLIER

(Div. of American Trading & Production Corp.)
1859 Intertech Dr.
Fenton, MD 63026
Phone: 314-349-3110
Fax: 314-349-1251

TV TRANSMITTING ANTENNAS UHF VHF MDS ITFS

We make them smarter

BOGNER®

603 Cantiague Rock Road
Westbury, NY 11590
(516) 997-7800

Telex: 910-760-1650

Herbert M. Jaffe, v.p. & consultant for mktg.
Bud Waters, western U.S. sales mgr.
Walter Best, asst. eastern U.S. sales mgr.
Manufacturer of commercial sound accessories including speakers, speaker baffles, microphone (floor, boom & desk) stands, stand accessories & fittings, high frequency & mid-range compression drivers for full-range & monitor loudspeaker systems; life safety equipment, electronic equipment cabinets, consoles & enclosures.

AUDICHRON

3620 Clearview Pkwy.
Atlanta, GA 30340-2178
Phone: 404-455-4890
Fax: 404-455-7972
Johnny Johns, v.p. & gen. mgr.
James S. Fuller, v.p., mktg.
Douglas R. Altman, national sales mgr.
Phyllis McNeill, advertising mgr.
Manufacturer & distributor of digital voice response systems for all recorded announcement applications; time/weather/temperature announcement systems for community service & public awareness. Complete programming, maintenance service, installation, traffic management & weather forecasting.

AUDICO INC.

219 Crossen Ave.
Elk Grove, IL 60007
Phone: 312-640-1030
Fax: 312-640-1049
Telex: 4992690 AUDICO UI
William R. Hinkle, pres.
Norman Deletzke
Video (Umatic, VHS, Beta & 8mm) cassette tape loader, reloader, rewinder, timer & labels; audio cassette loader, rewinder, timer & labels.

AUOI-CORO CORP.

1845 W. Hovey
Normal, IL 61761
Phone: 309-452-9461
Carl L. Martin, pres.
Tape cartridge equipment for the broadcast industry.

AUOIO ACCESSORIES INC.

Mill Street
Marlow, NH 03456
Phone: 603-446-3335
Fax: 603-446-7543
M. B. Hall, pres.
T. J. Symonds, operations mgr.
Manufacturer of telephone jacks, patch cords, audio & video jack panels & pre-wired audio patch panels.

THE AUOIO BROADCAST GROUP INC.

2342 South Division
Grand Rapids, MI 49507
Phone: 616-452-1596

AUOIO DEVELOPMENTS LTD.

Hall Lane, Walsall Wood
Walsall West Midlands, WS9 9AU
England
Phone: 054-337-5351
Fax: 0543-361051
Telex: 338224 AUDEV G
Antony Levesley, chmn.
Roger Tromans, managing dir.
Manufacturer of professional audio mixing equipment for broadcast & film.

AUDIO KINETICS UK LTD.

Kinetic Centre, Theobald St.
Borehamwood
Hertfordshire, WD6 4PJ
England
Phone: 953-8118
Fax: 953-1118
Telex: 299951 (Kintex G)
Ian Southern, pres.
Iain Roche, sales & mktg. mgr.
Machine control synchronizers, audio console automation systems & time-code peripheral products for all aspects of production & post-production.

AUDIO L.A.

11349 Santa Monica Blvd.
Los Angeles, CA 90025
Phone: 213-477-1516
Ike Benoun, sales mgr.
Supplier of audio, video & midi systems; systems design, installation, service & sales.

AUDIO PRECISION INC.

Box 2209
Beaverton, OR 97075
Phones: 503-627-0832; 800-231-7350
Fax: 503-641-8906
Telex: 283957 AUDIO IR
Bob Metzler, pres.
Manufacturer of audio test equipment.

AUDIO-TECHNICA U.S. INC.

1221 Commerce Dr.
Stow, OH 44224
Phone: 216-686-2600
Jon Kelly, pres.
Fred Nichols, exec. v.p.
Ken Reichel, v.p., sales
Ken Taylor, sales mgr.
Manufacturer & distributor of audio & video microphones, stereophones & accessories.

AUDITRONICS INC.

3750 Old Getwell Rd.
Memphis, TN 38118
Phone: 901-362-1350
Telex: 533356
Welton H. Jetton, pres.
William S. Sage, v.p., mfg.
Strovall Kendrick, sales mgr.
Audio control consoles for production, TV, audio & recording.

AUGAT COMMUNICATIONS GROUP INC.

2414 SW Andover St.
Box 1110
Seattle, WA 98111
Phones: 206-932-8428; 800-327-6690
Telex: 883337
Leo C. Wise, v.p., engineering
Sherwood S. Hawley, sales/applications mgr.
Kathy Herbert, inside sales assoc./product mgr.

Sales Representatives:

CHAMBERSBURG, PA: Jerry Conn & Assoc.
Phone: 717-263-8258

EDEN PRAIRIE, MN: A & M Communications.
Phone: 612-941-8707

ENGLISHTOWN, NJ: D/B CATV Supply Inc.
Phone: 201-446-3612

MARIETTA, GA: Microsat S/E Inc. Phone: 404-971-1021

Manufacturers & Suppliers

NEED BROADCAST TV OR CABLE TV DATA FROM THE FACTBOOK ON TAPE OR DISKETTE? NEED CUSTOMIZED REPORTS?

Call Warren Publishing's
Market Research & Data Sales Dept.

202-872-9200

SAN PEDRO, CA: B. E. Duval Co. Phone: 213-833-0951
RF amplifiers for CATV, SMATV and LAN; replacement electronic components; upgrade kits, power supplies, status monitoring equipment. See also listing for LRC/Vitek Electronics.

AURICON DIVISION

Bach Auricon Corp.
6950 Romaine St.
Hollywood, CA 90038
Phone: 213-462-0931
Walter Bach, pres.
TV transcription and motion picture cameras, 16mm sound-on-film, magnetic & optical, TV newsreel sound-on-film cameras, VTR kinescope recording cameras.

AURORA SYSTEMS

311 Penobscot Dr.
Redwood City, CA 94063
Phone: 415-389-9400
Fax: 415-369-2362
Telex: 62896285
W. Tom Beams, pres.
Paul Olin, v.p., mktg.
Heather Cole, mktg. mgr.
Digital videographic systems.

AUTHORIZED PARTS

208 Berg St.
Algonquin, IL 60102
Phone: 312-658-6900
Fax: 312-658-0582
Thomas W. Brannam, pres.
Donn Demarzio, account rep.
Jerry LaFountain, acct. dir., New York sales office
Converter repair parts for Jerrold, Scientific-Atlanta, Hamlin & others.

AUTOGRAM CORP.

1500 Capital Ave.
Plano, TX 75074
Phone: 214-424-8585
Ernest T. Ankele Jr., pres.
Manufacturer of audio consoles, timers & clocks.

AUTOMATIC DEVICES CO.

2121 S. 12th St.
Allentown, PA 18103
Phone: 215-797-6000
John A. Samuels, pres.
Donald Heller, v.p.
Cyclorama tracks, studio lighting tracks.

AUTOMATION TECHNIQUES INC.

1839 North 105 East Ave.
Tulsa, OK 74116
Phone: 918-836-2584
Denise Thompson
Designs, manufactures & sells satellite receivers.

AUTO SAFETY HOUSE

Box 20643
Phoenix, AZ 85036
Phone: 602-269-9721
Distributor of cranes, aerial lifts & hydraulic lift gates.

AVA ELECTRONICS CORP.

4000 Bridge St.
Drexel Hill, PA 19026
Phone: 215-284-2500
Fax: 215-259-8379

Telex: 371-1411
Dr. Mario Rafalin, pres.
Michael H. Shore, v.p., sales & mktg.
Michael Ward, distributor sales mgr.
William McKinley, OEM sales mgr.
Manufacturer of coaxial connectors, adaptors, cable assemblies.

AVANTEK INC.

(Telecommunications Div.)
481 Cottonwood Dr.
Milpitas, CA 95035-7492
Phone: 408-946-3080
TWX: 910-338-2206
E. Oran Brigham, pres.
Erik Van der Kaay, v.p.
John F. Locke, dir., sales & mktg.
Satellite video receiving systems, integrated LNA/downconverters, line drive amplifiers, GAs FET LNAs, power dividers, low noise CARS band amplifiers.

AVCOM OF VIRGINIA INC.

500 Southlake Blvd.
Richmond, VA 23236
Phone: 804-794-2500
Fax: 804-794-8284
R. Andrew Hatfield, pres.
Peter J. Gaglio, v.p.
Lynn Powers, sales mgr.
Kevin Nolan, advertising mgr.
Manufactures spectrum analyzers, test equipment, cable quality satellite receivers, microwave distribution equipment, 3.7-4.2 GHz splitters & isolators, microwave down converters, cable & accessories.

AVS LTD.

Venture House
Davis Rd.
Chessington, Surrey, KT9 1TT
England
Phone: 01-391-5678
Fax: 01-391-5409
Telex: 267439 AVS G
David Beanland, dir.
Tina Richardson, product manager

U.S. Distributor:

NORTHVALE, NJ 07647: AF Associates Inc., 100 Stonehurst Court. David Tasker, area mgr. Design & manufacture of full-range of high quality standards converters for all areas of the television industry.

AVSC INC.

1880 Embarcadero Rd.
Palo Alto, CA 94303
Phone: 415-493-3814
Richard R. Wilson, pres.
Veldon Leverich, sales & mktg.
Manufacturer of audio replacement heads for professional recorders & bulk tape degaussers. Service/overhaul on audio & video recorders & head stocks.

BACKGROUND ENGINEERS INC.

1213 Flower St.
Glendale, CA 91201
Phone: 818-500-0454
W. S. Tillisch, pres.
Steven A. North, v.p.
Robert Voges, secy.
Leases & sells large screen film & projection equipment & screens.

BAF COMMUNICATIONS CORP.

17 Everberg Rd.
Woburn, MA 01801
Phone: 617-932-3232
Charles G. Angelakis, pres. & chief exec. officer
Bob King, v.p., mktg. & sales
Rex Reed, asst. v.p.
James Vautrot, v.p. & gen. mgr., broadcast services
Manufacturer of satellite news vehicles, ENG vans & radio remote vans. Distributor of transmitting & receiving equipment.

BAKER EQUIPMENT ENGINEERING CO.

8811 Maislin Dr.
Tampa, FL 33637-9402
Phone: 813-985-0910

BALD MOUNTAIN LAB

230 Bellevue Rd.
Troy, NY 12180
Phone: 518-279-9753
Robert S. Henry, owner
Two-tone EBS systems, audio step generators, digital decibel meters.

BALLANTYNE OF OMAHA/STRONG INTERNATIONAL

1712 Jackson St.
Omaha, NE 68102
Phone: 402-342-4444
Fax: 402-342-6899
Telex: 484481
Xenon light sources, followspots & projection systems.

B & B TOWERS

Box AD
Ajo, AZ 85321
Phone: 602-287-7015
Gregory B. Blow, pres.
Clay Blanco, v.p.
Lonell Blow, secy-treas.
Manufacturer of steel towers for microwave, radio & TV broadcasting.

B & K PRECISION/MAXTEC INTERNATIONAL CORP.

6470 W. Cortland
Chicago, IL 60635
Phone: 312-889-1448
Telex: 210017
Orrie Fritts, pres. & chief exec. officer
Digital & analog oscilloscopes, VTVM, LCR meters, MTS TV stereo generator, signal generators, NTSC color bar generators, color pattern generators, digital & analog multimeters, frequency counters, transistor testers, function generators, logic probe & power supplies, audio, video & telephone test instruments, signal level meters & TV converters/modulators

BARCO INDUSTRIES

Th. Sevenslaan 106
8500 Kortryk
Belgium
Phone: 56-233-211
Fax: 56-200418
Telex: 85842 BARIND B
Hugo Vandamme, pres.
Filip de Geijter, product mgr., video
Jos Vancoppennolle, product mgr., cable & satellite
Broadcast, cable & satellite equipment.

BAROWELL & McALISTER INC.

2621 Empire Ave.
Box 7748
Burbank, CA 91510-7748
Phones: 213-849-5533; 818-843-6821
Bruce Belcher, v.p., mktg.
Sharon Evans, customer service mgr.
Manufacturer & distributor of a complete range of lighting equipment, grip equipment & accessories.

BARRETT ASSOCIATES INC.

3205 Production Ave.
Oceanside, CA 92054
Phones: 619-433-5600; 800-748-5553
Fax: 619-433-1590
Telex: 910-240-3446
W. Barrett Mayer, pres.
Derri Stanley, v.p.
Ernie Belanger, sales
Mike Cruz, sales
Broadcast equipment distribution, sales & service.

BASYS INTERNATIONAL LTD.

(Subsidiary of Independent Television News-ITN)
45 Mortimer St.
London, W1V 1PF
England
Phone: 01-631-0286
Fax: 01-631-1656
Telex: 21852 BASYS G
David Lyon, pres.
David Simmons, gen. mgr.
Adrian Scott, European sales mgr.
Jay Andrews, corporate communications mgr.
Supplier of automated broadcast newsroom & production systems including archiving, studio interface & station management. Offices in California, New York, Atlanta & Sydney.

BCS

4525 Valerio St.
Burbank, CA 91505
Phone: 818-845-7000
Fax: 818-845-9483
Lou Claude, pres.
Joel Kanter, v.p.
Buys, consigns, sells & services broadcast & industrial video equipment.

BEAVERONICS INC.

8 Haven Ave.
Port Washington, NY 11050
Phone: 516-883-4414

BELAR ELECTRONICS LABORATORY INC.

Lancaster Ave. at Dorset
Devon, PA 19333
Phone: 215-687-5550
Fax: 215-687-2686
Arno M. Meyer, pres. & sales representative
Lynd S. Meyer, advertising mgr.
Jean M. Meyer, sales representative
Manufacturer of modulation & frequency monitors for AM, FM & TV.

BELOEN ELECTRONIC WIRE & CABLE

Box 1980
Richmond, IN 47375
Phone: 317-983-5200
TWX: 810-345-1393
Roger Cornett, v.p.
Bill Donahoe, gen. sales mgr.
Ronald L. Stier, dir., mktg.
Dave Billish, mktg. mgr., video/RF
Manufactures a full line of electronic wire & cable for cable & television equipment including coax, twinax & triax cables & fiber optics.

BENCHER INC.

333 West Lake St.
Chicago, IL 60606
Phone: 312-263-1808
Fax: 312-263-3750
Jere Benedict, pres.
Bob Locher, v.p.
Todd Zimmerman, advertising dir.
Manufactures copystands for photographic, AV & video fields.

BENCHMARK MEDIA SYSTEMS

3817 Brewerton Rd.
North Syracuse, NY 13212
Phones: 315-452-0400; 800-262-4675

Fax: 315-452-0691
Allen H. Burdick, pres.
David G. May, operations mgr. & sales
Audio processing & distribution electronics manufacturer.

BENNER-NAWMAN INC.

3070 Bay Vista Court
Benicia, CA 94510
Phone: 707-746-0500
Fax: 707-745-0681
TWX: 510-745-5005
Edward R. Kientz, pres.
Mel R. Kientz, v.p.
P. A. Richards, treas.
Manufacturer of interior & exterior terminal service boxes, cable cutters & specialty tools.

BERKELEY VARITRONICS SYSTEMS INC.

133 Fleming St.
Piscataway, NJ 08854
Phone: 201-752-7775
Gary Schober, pres.
Eileen H. Schober, exec. dir.
Designs & manufactures computerized pay-per-view monitoring system for MATV/CATV & TV scrambling systems. Contract design & consultant engineering, evaluations & analysis of SMATV, CATV & MATV for communities, franchises & refranchises.

BESTWEST GRIP & LIGHTING INC.

3487 West 2100 South
Suite 112
Salt Lake City, UT 84119
Phone: 801-973-3353
George Hatch, pres.
Jeffrey Hatch, v.p.
Jeffrey Anderson, gen. mgr.
Denis Hopkinson, sales & mktg. dir.
Diane Evans, mgr.
Motion picture & television production equipment rental & sales; motion picture & television producer services.

BETA TECH COMMUNICATIONS INC.

4813 N. 27th Ave.
Phoenix, AZ 85017
Phone: 602-242-3212
Jim Monroe, pres.
Repair & maintenance of CATV, MATV, SMATV, MDS, test & headend equipment; sale of used CATV equipment.

BEYER DYNAMIC INC.

5-05 Burns Ave.
Hicksville, NY 11801
Phone: 516-935-8000
Fax: 516-935-8018
Fred Beyer, pres.
Klaus Wischgoll, v.p.
Paul Murphy, gen. mgr.
Mike Solomon, mktg. mgr.
Manufactures, distributes and services broadcast microphones, headsets, monitoring headphones & related accessories for studio, ENG/EFP news & sports applications.

BHP INC.

1800 Winnemac Ave.
Chicago, IL 60640
Phone: 312-989-2140
Fax: 312-989-2144
Telex: 650-226-1115
John M. Ehrenberg, pres.
George W. Darrell, v.p.
Bruce A. Rady, pres., editing systems div.
Manufactures, sells & services motion picture film printers & video tape editing systems.

BOOLE INSTRUMENTS

510 Township Line Rd.
Blue Bell, PA 19422
Phones: 215-646-9200; 800-366-5543
J. C. Beckett, advertising mgr.

Manufacturers of electrical testing & precision measuring instruments.

BIRO ELECTRONIC CORP.

30303 Aurora Rd.
Cleveland (Solon), OH 44139
Phone: 216-248-1200
Fax: 216-248-5426
TWX: 706898
J. Conway, pres.
Bruce Bird, exec. v.p.
W. L. Yochum, v.p., sales & mktg.
R. Chakerian, v.p., engineering
W. F. Kail, dir., domestic sales
T. Holt, dir., engineering
Instruments & components for RF power measurement, 2-mw to 250-kw wattmeters, 2-w to 80-kw UHF & VHF loads & attenuators, RF power & VSWR monitors, high power coaxial filters, couplers & filter-couplers, coax switches, RF power sensors for transmitters, digital RF calorimeters.

BIW CABLE SYSTEMS INC.

500 Tesconi Circle
Santa Rosa, CA 95401
Phone: 707-523-2300
Fax: 707-523-2300
Telex: 33-0457
Eli Manchester Jr., pres.
Richard Kruger, v.p., mktg. & sales
Manufacturers of camera & VTR cables & assemblies, triax cables, connectors & fiber optic cables. Repairs for cables & assemblies.

BLONOER-TONGUE LABORATORIES INC.

One Jake Brown Rd.
Old Bridge, NJ 08857
Phone: 201-679-4000
Fax: 201-679-4353
James A. Luksch, pres.
Robert J. Palle, exec. v.p.
Daniel J. Altieri, v.p.
Ted Zdzienicki, mgr., advertising services
TV signal distribution equipment, custom CATV headends, modulators, signal processors, preamplifiers & antennas.

BOGEN PHOTO CORP.

565 E. Crescent Ave.
Box 506
Ramsey, NJ 07446-0506
Phone: 201-818-9500
Susan Bogen, pres.
Bruce Landau, sales mgr.
Distributor of tripods, fluid heads, dollies, light stands, clamps & accessories.

★ BOGNER BROADCAST EQUIPMENT CO.

603 Cantiague Rock Rd.
Westbury, NY 11590
Phone: 516-997-7800
Fax: 516-997-7721
Leonard H. King, pres.
Richard D. Bogner, technical dir.
Robert Piano, project mgr.
Carol Hamilton, sales/mktg.
Manufacturer of directional & omnidirectional, horizontally & circularly polarized TV transmitting antennas for VHF, UHF, MDS, MMDS & ITFS.

BOONTON ELECTRONICS CORP.

791 Rte. 10
Randolph, NJ 07869
Phone: 201-584-1077
Fax: 201-584-3037
TWX: 710-986-8215
J. Gillespie, pres.
B. Morrell, sales mgr.
D. Jenkins, product sales mgr.
Manufacturer of audio & RF test equipment.

TV TRANSMITTING ANTENNAS UHF VHF MDS ITFS

We make them smarter

BOGNER®

603 Cantiague Rock Road
Westbury, NY 11590
(516) 997-7800

LARRY BORSON CO.

951 S. Cypress
Unit J
La Habra, CA 90631
Phones: 213-697-6852; 714-879-1335
Larry Borson, pres.
Distributor of aerial construction supplies; cable lasher repair service.

ROBERT BOSCH CORP.—See BTS Broadcast Television Systems Inc.

BRAOPTS

1023 State St.
Box 739
Schenectady, NY 12301
Phones: 518-382-8000; 800-382-2723
Fax: 518-382-8452
Telex: 650-262-1964 (WUJ)
Jack Craig, pres.
Robert Price, sr. v.p.
Jeff Hamilton, exec. v.p.

Branch Facilities:

ARVADA, CO 80002: 4941 Allison St., Suite 11. Phones: 303-423-7080; 800-624-7289; 800-331-3219

BLOOMINGTON, IN 47401: 5233 South Hwy. 37. Phones: 812-824-9331; 800-999-2723. Fax: 812-824-2848

CHEROKEE, NC 28719: Hwy. 19, Old Socco Rd. Phones: 704-497-5314; 704-497-5314

FIFE, WA 98424: 4630 Pacific Hwy. E, Suite B-7. Phones: 206-922-9011; 800-284-2787. Fax: 206-922-9053

FENTON, MI 48430: 112 E. Ellen St. Phone: 313-750-9341. Fax: 313-750-9887

LONGVIEW, TX 75601: 110 Mapac Rd. Phone: 800-443-8522

SARASOTA, FL 34234: 2237 Industrial Blvd. Phone: 813-351-6700. Fax: 813-351-9193

TAMPA, FL 33610: 5906 Breckenridge Pkwy., Suite A. Phones: 813-623-1721; 800-759-2288. Fax: 813-621-6617

VENTURA, CA 93003: 4147 Transport St. Phone: 805-644-2598

WEST COLUMBIA, SC 29169: 1255 Boston Ave. Phone: 803-794-3910. Fax: 803-799-0780
Sell new & used converters & line equipment. Repair converters & line equipment. Sell parts for converters.

W. H. BRAOY

2121 W. Camden Rd.
Milwaukee, WI 53201
Phone: 414-351-6630

WALTER BREWER CORP.

International Towers, Suite 501
5200 S. Yale
Tulsa, OK 74153
Phone: 918-493-7323
Fax: 918-491-9817
Walter S. Brewer, pres.
Robert C. Boltinghouse Jr., v.p., sales
Julie A. Brewer, secy-treas.
Larry A. Johnson, product quality assurance
Lori J. Ensign, sales asst., system designer
Lighting, studio & remote facilities design & installation services. Distributor of lighting &

grip equipment. Manufacturer of 14- & 18-inch focusing scoops, floor-operated telescoping & pole hanger light lifts, softlights, PAR 64 lamp holders, portable & studio power distribution, grid hardware, cyclorama & background curtain systems, fiberglass ground rows & studio ladders. Lighting consultation available.

BRINTEC CORP.

(Abbott, Pyle-National & Brand-Rex Cable Systems Divisions)
1600 West Main St.
Willimantic, CT 06226-1128
Phone: 203-456-8000
Manufacturer & distributor of cable assemblies, connectors & fiber optic cable.

BROADCAST AUDIO CORP.

11306 Sunco Dr.
Rancho Cordova, CA 95670
Phone: 916-635-1048
John M. Fernandez, pres.
David W. Evans, v.p. & chief exec. officer

BROADCAST AUTOMATION INC.

4125 Keller Springs
Suite 122
Dallas, TX 75244
Phone: 214-380-6800
Earl R. Bullock, pres.
Steve Walker, operations mgr.
Remanufacturer of radio broadcast automation systems, sequencers & related audio products.

BROADCAST DYNAMICS PTY. LTD.

Unit 12, 126 Queens Rd.
Fivedock, NSW, 2046
Australia
Phone: 02-745-1336

BROADCAST ELECTRONICS INC.

4100 N. 24th St.
Quincy, IL 62305-3606
Phone: 217-224-9600
Fax: 217-224-9607
Telex: 250142
Lawrence J. Cervon, pres.
Curtis I. Kring, v.p., mktg.
Bill Harland, RF sales mgr.
Bob Arnold, audio sales mgr.
Manufacturer of single & multiple deck cartridge machines, 12 & 18 channel on-air modular consoles, audio mixing consoles, 5, 8 & 10 channel mono or stereo versions, microprocessor control program automation systems, FM transmitters, AM & FM excitors, TV stereo generators, studio equipment.

BROADCAST MICROWAVE SERVICES INC.

7322 Convoy Court
San Diego, CA 92111
Phone: 619-560-8601
Fax: 619-560-1637
Jeff R. Harding, mktg. dir.
Designing & manufacturing of microwave equipment and systems for broadcast, military & government applications.

BROADCAST SUPPLY WEST

7012 27th St. W
Tacoma, WA 98466
Phone: 800-426-8434

NOW AVAILABLE!

Data on Video Equipment in use at TV Stations Down to Model Number Level!

Call Broadcast Equipment Survey • Warren Publishing, Inc. • 202-872-9200

BROADCAST VIDEO SYSTEMS LTD.

40 W. Wilnot St.
Richmond Hill, Ont. L4B 1H8
Canada

Phone: 416-764-1584
Fax: 416-764-7438
Telex: 06-964652

Bert Verwey, pres.

Paul Greenhalgh, v.p.
Randy Conrad, sales
Jill Verwey, mktg.

Manufacturer of peripheral video products, downstream keyers, safe area generators, video delay lines & filters.

BROOKS PRODUCTS INC.

Box 4488
El Monte, CA 91734
Phone: 818-443-3017

J. D. MacDonald, chmn. & chief exec. officer
Precast concrete & plastic specialties, meter & valve boxes, electrical pull & CATV boxes, manholes, vaults.

BROWN ELECTRONICS

Artemus Rd.
Barbourville, KY 40906
Phone: 606-546-5231

Dwight L. Brown, gen. mgr.
Surge protectors for CATV, microwave, TV receivers & all related AC voltage devices in the TV field.

BRUEL & KJAER INSTRUMENTS INC.

185 Forest St.
Marlboro, MA 01752
Phone: 508-481-7000

Fax: 508-485-0519
Telex: 710-347-1187
Julie Pelz, advertising mgr.

Branch Offices:

ARIZONA: 602-431-1606

CALIFORNIA: 415-574-8100; 714-978-8066

COLORADO: 303-469-7914

GEORGIA: 404-422-5200

ILLINOIS: 312-358-7582

MARYLAND: 301-948-0494

MASSACHUSETTS: 508-481-7737

MICHIGAN: 313-522-8600

NEW JERSEY: 201-227-6100

NEW MEXICO: 505-242-0316

OHIO: 513-831-8878

TEXAS: 214-751-1700

Manufactures, distributes & repairs precision sound level meters, studio microphones, electro acoustic measurement equipment, data analysis instrumentation.

BRYSTONVERMONT LTD.

Pro Division
979 Franklin Lane
Maple Glen, PA 19002

Phones: 215-628-4255; 800-673-7899
John Day Russell, pres.
Brian W. Russell, pres., Bryston Ltd.
Christopher Russell, v.p., Bryston Ltd.
James Tanner, v.p., Bryston Ltd.

Martin Bartlestone, v.p., pro division
Manufacturers of professional amplifiers & preamplifiers for studio & broadcast purposes. U.S. distributor for Bryston Ltd., Ontario, Canada.

BSM SYSTEMS INC.

Box 19007
Spokane, WA 99219
Phone: 509-838-0110

Fax: 509-328-0510
Telex: 510-610-3419
Bruce Morse, pres.

Wilson Whitcher, gen. mgr.

Leon Skidmore, dir., engineering
Marceen Zappone, mgr., sales & mktg.
Audio & video routing switches & distribution amplifiers.

BSW

7012 27th St. W
Tacoma, WA 98466
Phone: 800-426-8434

Fax: 206-565-2617
TWX: 910-441-2617
Bernice McCullough, pres.

Tim Schwieger, v.p., mktg.

Pat Medved, v.p., sales
Audio equipment distributor representing 200 product lines.

BTS BROADCAST TELEVISION SYSTEMS INC.

(A joint company of Bosch and Philips)
2300 South 2300 West
Salt Lake City, UT 84119

Phone: 801-972-8000
Fax: 801-972-6304
TWX: 6295 4644

Erich Zipse, pres.

Jerry Vincent, v.p., switcher products

Dave Spindle, v.p., sales

Laura Robinson, dir., finance

Al Jensen, mgr., mktg. communications

Bob Wilkins, dir., operations

Sales & Service:

MAHWAH, NJ 07430: 900 Corporate Dr.

Phone: 201-529-5843. Telex: 023-376-2558.

Telefax: 201-529-5843. Larry Riddle, national

sales mgr.; John Giove, national service mgr.;

Stephanie Bailin, sales; Jeff Clarine, sales;

Ron Ferguson, sales; Michael Hartt, sales;

Bruce Laughlin, sales; Tom Lorenzen, sales;

Tony Magliocco, sales; Martin McGreevy, sales;

Colin Parkhill, sales; Ken Rodgers, sales;

Alan Schoenberg, sales; Steve Sedoff, sales;

Jim Skupien, sales

STAMFORD, CT 06902: 3544 Holly Pond

Plaza, 1281 E. Main St. Phone: 203-956-7000.

TWX: 701-474-3346. Telex: 6819035.

Telefax: 203-327-6175. Thomas Hindle, mgr.,

graphics mktg.

Manufacturer & distributor of broadcast

studio, field & ENG cameras, recorders, cam-

corders; telecine equipment, graphic anima-

tion systems, video switchers, routing switch-

ers, color monitors, video signal enhance-

ment equipment & sync pulse generators;

character generators & studio systems.

BUOCO

Box 3065

Tulsa, OK 74101

Phones: 918-252-3420; 800-331-2246 (out-

side OK)

D. Nicholas Allen, pres.

David L. Allen, sales mgr.

Distributor of taplocks, single digit tags, panel tags, marking & identification products & security seals. Supplier of marking flags, underground marking tape, audit & identification tags, decals & warning labels.

BURK TECHNOLOGY

7 Lamar Dr.

Pepperell, MA 01463

Phone: 508-433-8877

Fax: 508-433-8981

Peter Burk, pres.

Transmitter remote control equipment.

BURLINGTON AUDIO/VIDEO TAPES INC.

106 Mott St.

Oceanside, NY 11572

Phones: 516-678-4414; 800-331-3191

Fax: 516-678-8959

Ruth Schwartz, pres.

Rudy Schwartz, v.p.

Ray Colon, sales mgr.

Jan Schwartz, sales & purchasing

Distributor of audio & video tapes, empty

reels & boxes, carts & cassettes, accessories.

CABLE CONVERTER SERVICES CORP.

54 E. Market St.

Box 407

Spencer, IN 47460

Phone: 812-829-4833

Fax: 812-829-4835

John Wright, pres.

William Ludwig, national sales mgr.

Ann McGee, sr. account exec.

Kim Traucin, account exec.

Buys, repairs, reconditions & sells cable con-

verters & line equipment. Manufacturer of

custom test/diagnostic equipment.

CABLEOATA

Sacramento, CA 95873-1070

Phone: 916-636-5800

Fax: 916-636-5645

Gerald S. Knapp, pres.

Maggie Wilderotter, sr. v.p. & gen. mgr.

Subscriber management information & bill-

ing systems for cable TV.

CABLE LINK INC.

280 Cozzins St.

Columbus, OH 43215

Phone: 614-221-3131

Fax: 614-222-0581

E. Jack Davis, pres.

Bill Holehouse, v.p., sales

E. Charles Hanchett, v.p., engineering

Quin Williams, v.p., production

Branch Office:

SAN ANTONIO, TX 78217-6353: 8610 Broad-

way St., Suite 210

Buys, refurbishes & sells CATV equipment.

Sells & services line amplifiers, line ex-

tenders, passives, addressable & non-

addressable converters, parts, positive &

negative traps. Offers character generator

sales, complete system design, strand map-

ping, make ready survey, walk-out service,

base mapping & computer aided design.

CABLE-LOCK CONNECTORS LTD.

4272 Weston Rd.

Weston, Ont. M9L 1W9

Canada

Phone: 416-741-7678

Fax: 416-741-3689

Telex: 06-986766 TOR

Carl Watzek, pres.

Eida Zeni, v.p.

Coaxial connectors & accessories for cable

TV, MATV, TV & LAN.

CABLE SERVICES CO. INC.

2113 Marydale Ave.

Williamsport, PA 17701-1498

Phones: 717-323-8518; 800-233-8452;

800-332-8545 (PA only)

Fax: 717-322-5373

John B. Roskowski, pres.

George Ferguson, v.p., sales

Harry Wahl, v.p., turnkey

Bob Brantlinger, dir., mktg.

Full line CATV distributor & complete turnkey

CATV construction (aerial & underground).

Strand mapping, system design, field

engineering & repair services.

CABLE SERVICES INC.

609 S. 14th St.

Leesburg, FL 32748

Phone: 904-326-4197

William Eison, gen. mgr.

CABLE TECHNOLOGIES INTERNATIONAL INC.

1051 County Line Rd.

Suite 107

Huntingdon Valley, PA 19006

Phone: 215-953-0100

Fax: 215-322-6127

Paul E. (Pete) Morse Jr., pres.

Diane Bachman, account exec.

Carol M. Ritchie, account exec.

New & refurbished subscriber products; new

handhelds & marketing services including

telemarketing, direct mail, market research,

consulting & software development.

CABLETEK

Subsidiary of First Data Resources

Box 11908-1908

Lexington, KY 40578

Phone: 606-259-1366

Jay Oxtan, chief operating officer, FDR cable

James Perkins, v.p., subsidiary operations,

FDR cable

Computer service for the CATV industry. On

site computers & remote service, including

on-line & remote batch systems.

CABLETEK CENTER PRODUCTS INC.

850 Taylor St.

Elyria, OH 44035

Phones: 216-365-3889; 216-365-2487;

800-562-9378

Fax: 216-322-0321

Stan Leonowich, pres.

Lynn Bailey, v.p.

Tim Reilly, gen. mgr.

Janet Hooper, sales

Martha Kazmierczak, office mgr.

Manufacturer & distributor of protection & se-

curity installation products; interior & exterior

molding duct & fittings; residential, apart-

ment & aerial security enclosures; coring

tools, cable markers & accessories; custom

manufacturing.

CABLETENNA CORP.

401 Spotswood-Englishtown Rd.

Spotswood, NJ 08884-1900

Phones: 201-251-7733; 800-468-6452

Fax: 201-251-6903

C. I. Chang, pres.

Paul Libby, operations mgr.

Manufactures & services passive devices, 500

MHz multitaps, block converters &

75-channel infrared wireless remote

converters.

CABLEWAVE SYSTEMS

(Div. of Celwave Systems Inc.)

60 Dodge Ave.

North Haven, CT 06473

Phone: 203-239-3311

Fax: 203-239-3796

Telex: 681-3343

TWX: 710-465-0244

George Gigas, pres.

Al Criscuolo, mgr., mktg.

William P. Meola, national sales mgr.

Manufacturer of transmission line & elliptical

waveguide, parabolic antennas, RF connec-

tors, mounting hardware & pressurization

equipment.

CAOCO INC.

2405 S. Shiloh Rd.
Garland, TX 75041
Phones: 214-271-3651; 800-877-2288
Fax: 214-271-3654
Joseph P. Driscoll, chmn.
William T. Bamhart Jr., pres.
Clayton McIntire, v.p.
Jeanette Magee, v.p.
Bill Smith, v.p., mktg.
Manufacturers of complete CATV headends including turnkey headends & custom antenna design, stereo encoders, demodulators, fixed channel & frequency agile processors & modulators; cable equipment for hotels, motels, hospitals & apartments; emergency warning systems, LAN broadband translators & modulators.

CALZONE CASE CO.

225 Black Rock Ave.
Bridgeport, CT 06605-1204
Phone: 203-367-5766
Fax: 203-336-4406
Joseph E. Calzone III, pres.
Vincent J. Calzone, v.p., sales
Thomas M. Mackno, product engineer
Manufacturer of transport cases for light- to heavy-duty applications.

CAMBRIDGE PRODUCTS

(Div. of TRIDEX)
244 Woodland Ave.
Bloomfield, CT 06002
Phone: 203-243-1761
Alan Horowitz, pres.
William Pitcher, v.p., mktg.
Complete line of coaxial connectors.

THE CAMERA MART INC.

456 W. 55th St.
New York, NY 10019
Phone: 212-757-6977
Fax: 212-582-2498
Telex: 275619
Samuel Hyman, pres.
Paul Meistrich, first exec. v.p.
Shimon Ben-Dor, exec. v.p.
Jeffrey A. Wohl, exec. v.p.
Herbert Browning, v.p.
Ruth Gitto, mktg./advertising mgr.
Ana Sagastegui, mgr., international sales div.
Jean Yacobelis, broadcast sales mgr

Branch Offices:

BURBANK, CA 91506: 1900 Burbank Blvd.
Phone: 818-843-6644. Fax: 818-843-2478.
John Duggin, western regional mgr.

EVANSVILLE, IN 47715: 825 Royal Ave.
Phone: 812-476-6327. Joe Julian, midwestern regional mgr.

LAS VEGAS, NV 89121: 3553 Regents Court.
Phone: 702-435-9234. Fax: 702-451-3229.
Alan Kartes, sales mgr., southwest region

LIVERPOOL, NY 13088: 304 First St. Phone: 315-457-3703. Fax: 315-457-3795. Dean Leeson, video sales engineer

MIAMI, FL 33173: 10155 N.W. 9th St., Circle 107. Phone: 305-227-2975. Fax: 305-227-0531. Russel Thom, international

MIAMI, FL 33122: 8200 N.W. 27th St., Suite 108. Phone: 305-591-8118. Fax: 305-591-8880

SACRAMENTO, CA 95841: CMTV Inc., 4536 Auburn Blvd., Suite F. Phone: 916-487-4545. Fax: 916-487-2940. Dominick Esposito Sales, service & rental of broadcast quality industrial & support equipment.

CAM INDUSTRIES

215 Philadelphia St.
Box 227
Hanover, PA 17331

Phone: 717-637-5988
Fax: 717-637-9329
Telex: 840470 CAM HNVR
C. A. McGough Jr., pres.
C. A. McGough III, v.p.
A. J. McLaughlin, advertising
Manufacturer & distributor of truck-mounted aerial ladders.

CAM-LOK INC.

10540 Chester Rd.
Cincinnati, OH 45215
Phone: 513-771-3171
Fax: 513-771-4874
Durk Van Wagner, pres.
Robert Ramundo, dir., mktg.
Electrical connectors; receptacles; power devices.

CANARE CABLE INC.

511 5th St.
Unit G
San Fernando, CA 91340
Phone: 818-365-2446
Fax: 818-365-0479
K. Kowamoto, pres.
Barry Brenner, gen. mgr.
Manufacturers of professional cable connectors & cable snake systems for use in audio, video, music & industrial applications.

CANON U.S.A. INC.

(Optics Div.)
One Jericho Plaza
Jericho, NY 11753
Phone: 516-933-6300
Fax: 516-933-7482
Telex: 96-1333
Hideharu Takemoto, pres.
Jack Keyes, sr. v.p. & gen. mgr.
Mike Momosawa, national sales administration mgr.
Bob Low, national sales mgr., New York
Louis Bobroff, regional sales mgr., central
Manufacturer of zoom lenses, tripods & cam heads with camera pedestals for professional television.

CAPITOL MAGNETIC PRODUCTS

(Div. of Capitol Records Inc.)
6902 Sunset Blvd.
Hollywood, CA 90028
Phone: 213-461-2701
Fax: 213-461-1543
Telex: 4720854 CAPMAG
Edward C. Khoury, pres.
H. J. (Bud) Jackson, sr. v.p., sales
Larry Krutsinger, v.p., international sales
John Apsitis, v.p., mktg. administration
Joseph Kempfer, dir., technical mktg.
Steve Castle, managing dir., Capitol Magnetic Products Ltd., U.K.
Manufacturer of broadcast cartridges & bulk magnetic cassette tape.

CAPSCAN CABLE CO.

Halls Mill Rd.
Box 36
Adelphia, NJ 07710
Phones: 201-462-8700; 800-222-5288
Kevin M. Lynch, v.p. & gen. mgr.
Jack Arbutnott, v.p., engineering
Steve Wagner, v.p., sales
Manufacturer of coaxial cable.

CARLTON INTERNATIONAL MANUFACTURING CORP.

1509 Central Park Dr.
Hurst, TX 76053
Phones: 817-284-5144; 800-255-9311
Carlton Williamson, pres.
Tena Bradley, exec. v.p.
Mike Cole, mktg. dir.
Judy Williamson, treas.
Manufacturer of horizontal earth boring systems, bits, reamers, boring guides, PVC pullers, swivels, water adapters & instructional video tape.

**BROADBAND
CABLE TV
SYSTEMS**

**QUALITY AND
SERVICE**

**EXTENSIVE PRODUCT RANGE
NEW BUILDS AND REBUILDS**

For over thirty-five years, we've set the standards for engineering excellence in broadband cable electronics. For more information contact:



**60 DECIBEL ROAD
STATE COLLEGE, PA 16801
814-238-2461**

CAROL CABLE CO.

(Electronic Div.)
249 Roosevelt Ave.
Pawtucket, RI 02860
Phones: 401-724-9605; 800-326-3200
Fax: 401-724-3446
Telex: 92-7750
Sam Perelman, pres.
Bob Snyder, sr. v.p.
Ken McAllister, v.p., mktg.
Mike Cunningham, advertising mgr.
Alan Souza, product mgr.
Manufactures multi-conductor shielded/unshielded audio, communication & computer cable.

CARSON INDUSTRIES INC.

1925 A St.
La Verne, CA 91750
Phone: 714-596-1988
Sandy Pavlik, customer service
Manufacturer & distributor of structural plastic molders & plastic underground flush-mount boxes used for taps, amplifiers, splices, splices, line extenders & street crossings; lightweight, various sizes.

JI CASE

700 State St.
Racine, WI 53404
Phone: 414-636-6011
Wayne Weeks, supervisor, advertising administration
Manufacturer of cable burial & construction equipment.

CATEL TELECOMMUNICATIONS

4050 Technology Place
Fremont, CA 94537
Phone: 415-659-8988
TWX: 910-338-2263; 800-225-4046

Dr. James Hood, pres.
Mircho Davidov, engineering
Corinne Sharp, mktg. services
Rick Green, v.p., sales & mktg.
Manufacturer of multichannel FDM, bi-directional single mode fiber optic systems; FM stereo processing systems with both agile modulator & off-air processors; stereo TV transmission systems with stereo generator, modulator & processors; PC controlled head-end modulator systems; demodulators.

CATERPILLAR TRACTOR CO.

(Engine Div.)
100 N.E. Adams
Peoria, IL 61629
Phone: 309-675-1000
J. J. Short, mgr., engine div. sales dept
Diesel & natural gas generator sets for stand-by or prime power.

CATV SERVICES INC.

2211 Warm Springs Court
Fremont, CA 94539
Phones: 415-651-4331; 800-223-3152 (CA); 800-227-1200 (outside CA)
Fax: 415-651-8545
Richard C. Richmond, pres.
Nicholas Meko, v.p., sales
Nick Kapusta, regional sales engineer
Distributor & manufacturers' representative for new & used CATV & pay TV equipment, including CATV test equipment, amplifiers, cable, conduit, pedestals, connectors & passives. Buys, sells & repairs CATV equipment.

Manufacturers & Suppliers

Need Broadcast TV or Cable TV Mail Labels From the Factbook?

Call Information Marketing Services
703-560-0710

CAVECD EQUIPMENT LTD.

10-1121 Bellamy Rd. N
Toronto, Ont. M1H 3B9
Canada
Phone: 416-438-6230
Fax: 416-438-1065
Jim Smith, pres.
Chris Wareham, gen. mgr.
Pierre Vallee, sales mgr., Quebec
Distributor of broadcast & cable TV
equipment.

OWIGHT CAVENDISH CO.

2117 Chestnut Ave.
Wilmette, IL 60091
Phone: 312-256-0937
Fax: 312-256-9014
Marshall A. Ruehrdanz, agent

Warehouse & Service Center:

CHICAGO, IL 60645: 6444 N. Ridgeway Ave.
Phone: 312-673-0937. Fax: 312-673-1389
Manufacturer of video cassette duplicators &
accessories.

CCA ELECTRONICS

360 Bohannon Rd.
Box 426
Fairburn, GA 30213
Phone: 404-964-3530

★ C-COR ELECTRONICS INC.

60 Decibel Rd.
State College, PA 16801
Phones: 814-238-2461; 800-233-2267 (out-
side PA); 800-356-5090 (PA)
Fax: 814-238-4065
Telex: 510-670-3513
Richard E. Perry, pres.
Jack B. Andrews, v.p., finance
Jim Wonn, v.p., sales & mktg.
John A. Hastings, national market mgr.

National Accounts Office:

ENGLEWOOD, CO 80111: 5299 DTC Blvd.,
Suite 528. Phone: 303-694-1586. Dan Trayler,
national accounts mgr.

Regional Sales Offices:

ACWORTH, GA 30101: 4967 Thornwood Trace.
Phone: 404-928-6922. Michael Crotts

BLOOMINGTON, IN 47401: 3404 Allendale Dr.
Phone: 812-334-2661. Robert Freediund

LA JOLLA, CA 92037: 7850 El Paseo Grande.
Phone: 619-454-0343. Tom Harbourne

PALMYRA, PA 17078: RD No. 1, Box 392.
Phone: 717-469-7285. Lee Stump

PHILADELPHIA, PA 19116: 509 Burgess St.,
Phone: 215-934-5654. Fred Kummer

PLANO, TX 75074: 555 Republic Dr., No. 200.
Phone: 214-423-1509. Jim Rushing
Broadband distribution equipment for cable
systems.

CCTV CORP.

315 Hudson St.
New York, NY 10013
Phones: 212-989-4433; 800-221-2240
Fax: 212-463-9758
Telex: 426 471
Harry Lefkowitz, chmn.
Stephen Lefkowitz, pres.

Gary Perlin, sales mgr.
Manufacturer of closed-circuit TV cameras,
monitors & accessories.

CECO COMMUNICATIONS INC.

2115 Ave. X
Brooklyn, NY 11235
Phones: 718-646-6300; 800-221-0860
Fax: 718-692-5350
Telex: 235125
Lewis Levenson, v.p.
Hugh Mullins, bcstg. mgr.
Tony Ianna, bcstg. sales
Distributor of camera & transmitting tubes,
transistors, semiconductors & related broad-
casting & video equipment.

CECO INTERNATIONAL CORP.

440 W. 15th St.
New York, NY 10011
Phone: 212-206-8280
Donald Kline, pres.
Loet Farkas, exec. v.p.
Sells and rents tripods, fluid heads for TV &
motion picture cameras, TV dollies, lens
mounts, studio lighting & custom modifica-
tions; lighting, editing, grip & special effects
equipment; AC or DC generators; snorkel
lenses for TV & motion picture cameras; mo-
tion picture & TV cameras.

CEI TECHNOLOGY

880 Maude Ave.
Mountain View, CA 94043
Phone: 415-969-1910
Fax: 415-969-1913
A. K. Jensen, pres.
C. Headley, v.p., technical services
Manufactures & sells video assist cameras.

CELWAVE

Rte. 79
Marlboro, NJ 07746
Phone: 201-462-1880
Saul Esocoff

Sales Offices:

Schaumburg, IL; Phoenix, AZ; Leesburg, FL;
Hillerod, Denmark
Manufactures & markets rigid transmission
line & accessories, FM broadcast antennas,
directional couplers & low pass filters.

CENTER VIDEO INDUSTRIAL CO. INC.

5615 W. Howard St.
Niles, IL 60648
Phones: 708-647-8700 (IL); 800-621-4354
(outside IL)
Fax: 708-647-8707
Edward L. Sussman, pres.
Stephen B. Rudolph, v.p.
Rick Haverstock, sales mgr.
Brian Maksa, rental mgr.
Sales, leasing, rental & service of industrial
& commercial video equipment.

CENTRAL DYNAMICS LTD.

147 Hymus Blvd.
Pointe-Claire, Que. H9R 1G1
Canada
Phone: 514-697-0810
Telex: 05-821506
Roy McArthur, pres.
John Boland, v.p., sales & mktg.
Emil Lurion, dir., international sales
D. Wood, contract mgr.
Jim Dawson, sales coordinator

Branch Office:

CANADA: 801 York Mills Rd., Suite 201. Don
Mills, Ont. M3B 1X7. Phone: 416-446-1543.
Bob Smith, regional sales mgr.
Manufactures TV broadcasting equipment.

CENTRAL TOWER INC.

Box 530
Newburgh, IN 47630
Phones: 812-853-0595; 812-853-0632
Fax: 812-853-6652
Ray R. Ryan, pres.
Ernest R. Jones, v.p.
Terry Becht, project coordinator
Manufactures AM, FM, TV & microwave
towers; grounding systems.

CENTURY ELECTRONICS SERVICE LTD.

4-11240 Bridgeport Rd.
Richmond, B.C. V6X 1T2
Canada
Phone: 604-273-3419
Fax: 604-273-5619
Dave Lo, pres.
Ken Erlandson, sales mgr.
Bill Lee, service mgr.
Rosa Duarte, customer service representative
Distribution & repair service for CATV trunk
amplifiers, feed-forward trunk amplifiers,
distribution amplifiers, TV converters & pay
descramblers.

CENTURY PRECISION OPTICS

10713 Burbank Blvd.
North Hollywood, CA 91601
Phone: 818-766-3715
Fax: 818-505-9865
Telex: 066-2419 CENT OPTICS
Steven E. Manios, pres.
William J. Turner, v.p.
Jeff Giordano, v.p., sales & mktg.
Lenses, lens accessories, lens service
custom optical equipment for video & film
cameras.

CENTURY REPAIR & SERVICE CO. INC.

1150 W. Central Ave.
Unit B
Brea, CA 92621
Phone: 714-671-2800

CETEC GAUSS

9130 Glenoaks Blvd.
Sun Valley, CA 91352
Phone: 213-875-1900
W. M. Fuji, pres.
J. R. Williams, exec. v.p.
M. Gessaro, controller
Manufacturer of high-speed tape duplicators,
precision loudspeakers & systems.

CHAMPAGNE CONVERTERS & COM- MUNICATION INC.

700 Progress Ave.
Unit 8
Scarborough, Ont. M1H 2Z7
Canada
Phone: 416-289-0688
Fax: 416-289-0173

A. B. CHANCE CO.

(Subsidiary of Emerson Electric Co.)
210 N. Allen St.
Centralia, MO 65240
Phone: 314-682-5521
Telex: 447410
Laif Lomo, pres.
Rich Prusiewicz, v.p., sales
Jim Mullen, v.p., mktg.
Al Knepper, v.p., distribution
Earth anchors, pole line hardware, safety guy
guards, deadend guy grips, tools, etc.

CHANNEL MASTER

(Division of Avnet Inc.)
Industrial Park Dr.
Box 1416
Smithfield, NC 27577
Phone: 919-934-9711

Fax: 919-934-0380
Syl Herlitz, pres.
Richard Deutsch, exec. v.p.
David Waddington, national sales mgr.
Richard Derrenbacher, mktg. mgr.
Manufacturer of television reception equip-
ment for commercial & residential use.

CHANNEL COMMERCIAL CORP.

620 W. Foothill Blvd.
Glendora, CA 91740
Phones: 818-963-1694; 800-423-1863 (out-
side CA)
Telex: 670-368
William H. Channell Sr., pres.
William H. Channell Jr., v.p.
Manufacturer of air & water tight enclosures,
low profile housings, coax-cablecon & grade
level vaults.

CHANNELMATIC INC.

821 Tavern Rd.
Alpine, CA 92001
Phones: 619-445-2691; 800-231-1618
Fax: 619-445-3293
Bill Killion, pres.
Tom Walsh, exec. v.p.
Mike Watson, v.p., sales
Lizabeth Jagger Muir, dir., corporate
communications
Roger Heidenreich, regional sales mgr.
Jim Sullivan, regional sales mgr.
Don Imbody, regional sales mgr.
Richard Heffner, regional sales mgr.
Manufacturer of audio & video distribution &
switching, remote control tone systems,
custom microprocessor control systems,
videocassette changer & automation;
automation ad insertion equipment &
systems.

CHARLES BESELER CO.

1600 Lower Rd.
Linden, NJ 07036
Phone: 201-862-7999
Ian Brightman, pres.
J. Myers, sales
Manufacturer of equipment to produce &
modify color slides, prints made from com-
puter terminals; film recorders, slide
duplicators & modifiers.

THE CHARLES MACHINE WORKS INC.—See Ditch Witch

CHESTER CABLE

(A division of Alcatel N.A.)
15 Oakland Ave.
Chester, NY 10918
Phone: 914-469-2141
Fax: 914-469-9935
TWX: 510-249-4813
Yves Bonnamour, v.p., mktg.
Kim Beissel, account rep.
Nancy Spadinger-Werner, sales engineer
Manufacturer of audio & video cable &
accessories.

CHISAN UNITEC LTD.

Jingumae 6-12-15
Shibuyaku Tokyo, 150
Japan
Phone: 03-486-3451
Hideo Osato, v.p. & product mgr.

CHOMERICS INC.

77 Dragon Court
Wobum, MA 01888
Phones: 617-935-4850; 800-225-1936
Fax: 617-933-4318
TWX: 710-393-0173
Richard E. Schnyer, gen. mgr.
William G. Lionetta Jr., national sales mgr.
Linda O. Capuano, mktg. communications
mgr.
Steven R. LaPierce, business mgr.

Manufacturer of EMI/EMP shielding materials, conductive elastomer EMI gaskets, specialty laminates; conductive adhesives, sealants, coatings; knitted wire mesh EMI products, cable shielding products, radiation test services, shielded vents & windows, optical filters, thermal interface materials.

CHRISTIE ELECTRIC CORP.

20665 Manhattan Place
Torrance, CA 90501
Phone: 213-320-0808
TWX: 910-349-6260
Tom Christie, pres.
Hank Kohnen, sales mgr.
Manufacturer of nicad batteries, battery charger/analyzers & bulk tape degaussers.

CHRONO-LOG CORP.

2 W. Park Rd.
Havertown, PA 19083-4691
Phone: 215-853-1130
Telex: 831579
Arthur Freilich, pres.
John Glazier, mktg. mgr.
Manufacturer of digital timing instruments.

CHYRON CORP.

265 Spagnoli Rd.
Melville, NY 11747
Phones: 516-845-2000; 516-845-2020 (direct sales); 516-645-2022 (dealer sales)
Fax: 516-249-3342
Telex: 4758418
A. O. P. Leubert, chmn.
Isaac Hersly, pres.
David Buckler, v.p., direct sales
Lawrence Mincar, v.p., dealer sales
Rol Agnetta, v.p., engineering
Steve Sloane, v.p., international mktg. & sales
Laura Lunceford, dir., mktg.

Branch Office:

NORTH HOLLYWOOD, CA 91602-1891: 4605 Lankershim Blvd., Suite 300. Phone: 818-760-4787. Fax: 818-508-4347
Manufacturer of graphics & character generators, video paint, 3-D and animation systems & special effects.

CINEMA PRODUCTS CORP.

3211 S. La Cienega Blvd.
Los Angeles, CA 90016
Phone: 213-836-7991
Fax: 213-836-9512
Telex: 69-1339
Ed DiGiulio, pres.
Bob Auguste, v.p.
Ed Clare, v.p., mktg. & plant mgr.
Jesse Garfield, domestic sales mgr.
Manufacturers of film & video equipment & support products.

CINEMILLS CORP.

3500 W. Magnolia Blvd.
Burbank, CA 91505
Phones: 818-843-4560; 800-325-7674;
800-692-6700 (CA)
Fax: 818-843-7834
Walter H. Mills, pres.
Sandra L. Mills, v.p.
Danny Davis, sales
Linda Roberts, sales
National distributors for HMI globes, lighting & camera filters, lighting equipment.

CINE 60 INC.

630 Ninth Ave.
New York, NY 10036
Phone: 212-586-8782
Telex: 6973262
Paul Wildum, pres.
Robert Kabo, gen. mgr.
Don F. Civitillo, sales & mktg. mgr.

West Coast Office:

HOLLYWOOD, CA 90038: 1050 Cahuenga Blvd. Phone: 213-461-3046
Manufacturer of nickel-cadmium battery

powerbelts, powerpaks, fast chargers, light kits, camera & VTR accessories & cable.

CIPHER DIGITAL INC.

5734 Industry Lane
Box 170
Frederick, MD 21701
Phones: 301-695-0200; 800-331-9066
Fax: 301-694-5152
Telex: 272065 CDINC
Anthony R. Mattia, gen. mgr.
Robert D. Tulloh, mktg. mgr.
Harry Todt, technical services mgr.
Sherril Monreal, sales administrator
Manufacturers of SMPTE/EBU time code generators, readers, inserters, event controllers, transport synchronizers, VTR emulators, audio editing systems & controllers; custom engineered products including machine control & signal routing.

CIRCUIT RESEARCH LABS INC.

2522 W. Geneva Dr.
Tempe, AZ 85282
Phones: 800-535-7648; 602-438-0888
Fax: 602-438-8227
Telex: 350464 CRL TMPE UD
Ronald Jones, pres.
Bill Ammons, television products mktg.
Complete line of audio processing equipment for AM, FM & TV applications, MTS & FM stereo generators & single ended audio noise reduction systems.

CLEAR-COM INTERCOM SYSTEMS

945 Camelia St.
Berkely, CA 94619
Phone: 415-527-6666
Fax: 415-527-6699
Bob Cohen, pres.
Michael Goddard, national sales & mktg. mgr.
Manufactures fully digitized audio & control matrix intercom systems, wired & wireless conference line intercoms, multiple interfaces to other communications systems & stereo amplified speaker systems.

CMC VIDEO OPERATION

(Division of Datatape Inc., A Kodak Co.)
2650 Lafayette St.
Santa Clara, CA 95050-2604
Phone: 408-980-9800
Fax: 408-988-7829
Telex: 176997
Tony Mlinaric, gen. mgr.
William Fitts, mktg. mgr.
Karen McLennan, mktg. administrator

Branch Offices:

LOS ANGELES, CA: 818-985-1324

CHICAGO, IL: 312-334-0505

NEW YORK, NY: 212-486-1966
Manufacturers of one inch Type C replacement video heads. Refurbishes quad video heads & one inch BvH upperdrums.

CMX CORP.

2230 Martin Ave.
Santa Clara, CA 95050
Phone: 408-988-2000
Alfred O. P. Leubert, chmn. & chief exec. officer
Lawrence Weiland, pres. & chief operating officer
Richard Sirinsky, v.p., sales & mktg.

CMX Euroservice:

ENGLAND: North Circular Rd., Dancon House, Stonebridge Park, London, NW10 755
Phone: 011-44-1-965-6599. Fax: 011-44-1-965-3690. Telex: 9419698
CHYRONG. Graham Taylor, technical support mgr., sales & service (Europe, Middle East, Africa)
Editing systems for TV, film & sound.

NEED BROADCAST TV OR CABLE TV DATA FROM THE FACTBOOK ON TAPE OR DISKETTE? NEED CUSTOMIZED REPORTS?

Call Warren Publishing's
Market Research & Data Sales Dept.

202-872-9200

COAXIAL DYNAMICS INC.

15210 Industrial Parkway
Cleveland, OH 44135
Phones: 216-267-2233; 800-262-9425
Telex: 980-630
R. Klym, pres.
Robert Scott, v.p. sales & mktg.
John Ittel, sales
Manufacturer of RF wattmeters, dummy loads, filters, direct power detectors, attenuators & frequency counters.

COHU INC.

(Electronics Div.)
5755 Kearny Villa Rd.
Box 85623
San Diego, CA 92138-5623
Phone: 619-277-6700
Fax: 619-277-0221
TWX: 910-335-1244
James M. Brown, pres.
John R. Foster, mktg. mgr.
R. Jeffrey Tyler, national sales mgr.
William W. Steger, engineering mgr.
Manufactures & repairs high performance CCTV cameras, systems & accessories.

COIL AMERICAN TECHNOLOGY CO.

4902 Tollview Dr.
Rolling Meadows, IL 60008
Phone: 312-398-6774
Telex: 910-687-3375
Joe Charles, pres.
Roger Scommegna, product mgr.
Manufacturer of pedestals, aerial brackets, test equipment, taps, power supplies, apartment house boxes & standby power supplies.

COLORADO VIDEO INC.

Box 928
Boulder, CO 80306
Phone: 303-530-9580
Fax: 303-530-9569
Glen Southworth, pres.
Clarence Elliot, gen. mgr.
Larry McClelland, communications sales engineer
Kirk Fowler, sales engineer
Manufacturer of time division video multiplexers, permanent still image storage systems, video analyzers, video digitizers, video color mixers, freeze frame TV used with 8.5 kHz audio & freeze frame TV using one line of the vertical blanking interval (VBI).

COLORMAX ELECTRONIC CORP.

One Main St.
Box 47
Keyport, NJ 07735-0047
Phone: 201-264-1296
Fax: 201-264-1348
Telex: 6503028199
Sakae F. R. Chang, pres.
Hara F. Chang, v.p.
Phyllis Tang, sales
Judy Tsao, mktg.
Closed-caption systems for the hearing impaired; set-top converters, remote control converters, coaxial relay A/B switches, single & dual cable input splitters, directional taps, matching transformers, distribution amplifiers (U/V/FM) & other CATV, SMATV & MATV devices; computer software, cable system management & accounting software

COLUMBIA ELECTRONIC CABLES

249 Roosevelt Ave.
Pawtucket, RI 02862
Phone: 401-724-9605
Norman L. Cresci, v.p., sales & mktg.
Manufacturers of wire & cable, including TV lead-in & coaxial cable.

★ COMARK COMMUNICATIONS INC.

(A Thomson-CSF Co.)
Rte. 309 & Advance Lane
Colmar, PA 18915
Phone: 215-822-0777
Fax: 215-822-9129
Nathaniel S. Ostroff, pres.
Stuart M. Kravitz, v.p., domestic sales
Ellen J. Rainey, mgr., corporate communications

Manufacturing facility:

SOUTHWICK, MA 01077: Rte. 57, Feeding Hills Rd. Phone: 413-569-5939
UHF klystron equipped television transmitters (2-kw to 240-kw); full range of waveguide & coaxial transmission systems & components; broadcast modulators, exciters, IF correction systems, diplexing equipment & RF components; worldwide turnkey RF installation capability.

COMM/SCOPE INC.

1375 Lenoir Rhyne Blvd.
Box 1729
Hickory, NC 28603
Phones: 704-324-2200; 800-982-1708
Fax: 704-328-3400
Telex: 802-166
Frank M. Drendel, pres.
Jim Webb, v.p.
Stan Lindsay, v.p., sales & mktg.
Steve Coffey, advertising mgr.
Chris Huffman, mktg. mgr.
Elaine Jones, customer service mgr.
Manufacturer of full line of CATV cables including Optical Reach fiber optic cable, Parameter III & Quantum Reach trunk & distribution coaxial cables & of drop cables featuring Corrosion Resistant Drop (CRD) & cables that meet Article 820 of the National Electrical Code.

COMMUNICATION MARKETING & CONSULTING LTD.

601 Chestnut Ridge Rd.
Chestnut Ridge, NY 10977
Phone: 914-356-5300
Fax: 352-8181
Telex: 996534
Dick Turchen, pres.
Mandella Mae Turchen, v.p.
Special optical & mechanical devices for TV studios. Plumbicon & vidicon lenses, multiplexing equipment, film chains, tripods, lighting equipment, accessories. Video synthesizer & colorizer, ENG mobile carts, color sync generators, electro optical isolators, cross pulse generators, burst phase meters, sequential switchers. Computerized animation stand, batteries & chargers, transit cases; rack mount cases; video editing tables & rack frames.

Manufacturers & Suppliers

NOW AVAILABLE!

**Data on Video Equipment in use at TV Stations
Down to Model Number Level!**

Call Broadcast Equipment Survey • Warren Publishing, Inc. • 202-872-9200

COMMUNICATIONS SYSTEMS GROUP/ GENERAL TELEVISION NETWORK

13355 Capital Ave.
Oak Park, MI 48237
Phone: 313-399-2000
Fax: 313-548-0028
R. Randolph Hippler, pres.
Sales, service, rental & fabrication of closed circuit and broadcast video systems.

COMPREHENSIVE SERVICE AUDIO VISUAL INC.

Times Square Station
Box 881
New York, NY 10108
Phone: 212-586-6161
J. T. Dougherty, exec. v.p.
Video & audio adapters, connectors, cables, multi-pin assemblies, video maintenance supplies, shipping & carrying cases, video furniture, studio supplies, videotape & accessories, lighting & accessories, test charts, film supplies, reels & cans, fiber & plastic shipping cases, editorial supplies, film leader & storage cabinets. Equipment for rent & sale.

COMPREHENSIVE VIDEO SUPPLY CORP.

148 Veterans Dr.
Northvale, NJ 07647
Phones: 201-767-7990 (NJ); 800-526-0242
Fax: 201-767-7377
Telex: 135139
Jules Leni, pres.
Michael Callaghan, v.p.
Elizabeth Coppinger, mktg. mgr.
Patrick Birch, national sales mgr.
Distributor of professional video supplies & accessories, cables, adaptors, connectors, music & sound effects, microphones, lighting products, character generator & edit controllers, computer aided video (software & accessories).

COMPROMPTER INC.

141 South Sixth St.
La Crosse, WI 54601
Phones: 608-785-7766; 800-658-9099
Fax: 608-782-4674
Ralph W. King, pres.
Bill Sacia, sales
Rick Hallock, engineering
Computerized newsroom scripting, organizing and prompting.

COMPU-PROMPT

746 N. Cahuenga Blvd.
Los Angeles, CA 90038
Phone: 213-461-3113
Lamar Card, pres.
Gary Schmoeller, v.p.
Larry Klasen, v.p., operations
Howard S. Miller, national dir., sales & mktg.
Computerized color teleprompting & camera mounts for studio & field (ENG) cameras.

COMPUTER PROMPTING CORP.

3408 Wisconsin Ave. NW
Suite 201
Washington, DC 20016
Phone: 202-966-0980
Sidney Hoffman, pres.
Dilip Som, chief exec. officer
Teleprompting systems for IBM PC & compatibles; closed captioning option available for broadcast to hearing impaired.

COMREX CORP.

65 Nonsset Path
Acton, MA 01720
Phone: 508-263-1800
Fax: 508-635-0401
John F. Cheney, pres.
Lynn E. Distler, sales mgr.
Manufacturers of frequency extender systems which provide broadcast quality audio on dial telephone lines; telephone couplers & hybrids; RF IFB systems for ENG/SNG cueing & TV aural monitors.

COMSE SALES/JOHN WEEKS ENTERPRISES

641 Grayson Hwy.
Box 645
Lawrenceville, GA 30246
Phones: 800-241-1232; 404-963-7870
Fax: 404-962-7539
John P. Weeks Jr., pres.
Sissy W. Routh, v.p.
Complete full line distributor to the CATV industry; manufacturers' representative to the CATV industry in the southeast.

COMSONICS INC.

1350 Port Republic Rd.
Box 1106
Harrisonburg, VA 22801
Phones: 703-434-5965; 800-336-9681
Fax: 703-434-9847
Warren L. Braun, chmn. & chief exec. officer
Dennis Zimmerman, exec. v.p., chief operating officer
Bill McIntyre, dir., finance
Donn Meyerhoeffer, dir., operations
Tom Jorgensen, dir., sales & mktg.
Wayne Bruffy, account exec.
Cynthia Tasker, account exec.
Lora Nelson, account exec.
Gary Wilson, account exec.
Manufacturer of window field strength meters, sniffer leakage detection units, coaxial relays, surge protectors; CATV repair facility, FCC testing, on site technical services provided.

COMTECH ANTENNA DIV.

(Subsidiary of Comtech Systems Inc.)
3100 Communications Rd.
St. Cloud, FL 34769
Phone: 407-892-6111
Fax: 407-957-3402
Telex: 810-870-0220
P. Windus, pres.
Glenn Higgins, v.p.
Tom Christy, v.p., mktg.
Manufacturer of earth station antenna systems, uplink & downlink antenna systems.

COM-TEK

24209 Clawiter Rd.
Hayward, CA 94545
Phone: 415-785-4790

COMTEK INC.

357 West 2700 South
Salt Lake City, UT 84115
Phone: 801-466-3463
Fax: 801-484-6906
Ralph Belgique, pres.
Steve Dupaix, sales
Specialty RF communications equipment including wireless microphones, personal off-air monitors, ENG receivers & wireless cueing systems.

COMWAVE

(Div. of Communication Microwave Corp.)
7 North Main St.
Box 69
Mountaintop, PA 18707
Phone: 717-474-6751
Fax: 717-474-5469
Telex: 62985214
Steve Koppelman, pres.
Microwave transmitters, amplifiers & repeaters for ITFS, OFS, MMDS (2-3 GHz). Total turnkey systems capability.

COMWEST

Box 417992
Sacramento, CA 95841
Phone: 916-332-8700
Chuck Dort, owner
Manufacturers' representatives for broadcast & communications equipment.

JERRY CONN ASSOCIATES INC.

130 Industrial Dr.
Box 444
Chambersburg, PA 17201
Phones: 717-263-8258; 800-233-7600;
800-692-7370 (PA only)
Fax: 717-263-1547
Thomas P. Carbaugh, pres.
David E. Showalter, v.p. & gen. mgr.
Diana Riley, sales mgr.
Bob Sollenberger, sales rep.
Sherri Nitterhouse, sales rep.
Mike Harpster, sales rep.
John Miller, sales rep.
Beth McClelland, sales rep.
Robert DeMuth, sales rep.
Suzie Dinkler, purchasing agent
Manufacturers' representative and distributor of cable equipment & supplies, test equipment, headend electronics, commercial insertion equipment, cable, fiber optic terminal equipment and cable, connectors & drop line hardware.

CONNECTRONICS CORP.

652 Glenbrook Rd.
Stamford, CT 06906
Phone: 203-324-2889
Fax: 203-324-7027
Richard Chilvers, pres.
Manufactures & distributes audio wire, cable & patch panels.

CONRAC CORP.—See Display Products Group

CONTINENTAL ELECTRONICS

(a Division of Varian Assoc. Inc.)
Box 270879
Dallas, TX 75227
Phone: 214-381-7161
Fax: 214-381-4949
Telex: 73-398
R. M. McDonald, gen. mgr.
E. L. King, v.p., mktg.
Steve A. Clatterbaugh, advertising
Specializes in design, development & manufacture of high power radio frequency transmitters for the broadcast, military, communications, radar & scientific research industries.

CONTROL COM INC.

109 Kingsley
Box 428
McLean, TX 79057
Phone: 806-729-2710
Kenneth B. Everett, pres.
Peggy M. Everett, v.p.
Donald Dufford, v.p., operations
Multi-hub addressable systems, addressable control for single, multi-dwelling family units, hotels & hospitals.

CONTROL CONCEPTS CORP.

328 Water St.
Box 1380
Binghamton, NY 13902-1380
Phone: 607-724-2484
Fax: 607-722-8713
Telex: 62224380 (domestic); 705770
(international)
Robert Gallagher, pres.
Patrick Gillette, v.p., sales
Oral R. Evans, v.p., mktg.
Manufactures power line filters, lightning protection systems & integrators.

CONTROL TECHNOLOGY INC.

1881 State St.
Garland, TX 75042
Phones: 214-272-5544; 800-527-1263 (out-side TX)
Charles S. Turner, pres.
Gene Faulkner, sales mgr., CATV products
Standby & utility power supplies, computer grade uninterruptible power supplies & related equipment.

CONVERGENCE

2752 Walnut Ave.
Tustin, CA 92680
Phone: 714-731-3300
Fax: 714-838-9619
Telex: 910-333-8535
Roger L. Bailey, chmn. & chief exec. officer
Stuart J. Dunford, gen. mgr., operations
Greg Schreiner, distributor sales
Earl M. Jamgochian, sales support
Manufacturer of post production equipment including video tape edit controllers.

CONVERGENCE CORP.

Box 659
Santa Ana, CA 92702
Deborah Harter, national sales mgr.
Jim Myers, eastern regional mgr.
Frank Logan, western regional mgr.
Editing control systems for use with videotape recorders.

CONVERTER PARTS INC.

Rte. 20
Esperance, NY 12066
Phone: 518-875-6444

COPPERWELD BIMETALLICS

Copperweld Corp.
Four Gateway Center
Suite 2200
Pittsburgh, PA 15222-1207
Phone: 412-263-3200
Telex: 199131
J. Fredric Thomas, v.p., sales
Steve Levy, mktg. mgr.
Manufacturers of copper-clad aluminum center conductor for CATV coaxial cable, copper-clad steel center conductor for CATV drop cable, aluminum-clad steel guy & messenger strand.

THE COSTELOW CO. INC.

125 Kansas Ave.
Topeka, KS 66603
Phone: 913-233-6598
Mark E. Mohan, pres.
R. G. Attebery, mktg. mgr.
Designs, installs & maintains microwave towers.

O. F. COUNTRYMAN CO.

1821 University Ave.
Suite 145-N
St. Paul, MN 55104
Phones: 612-645-9153; 800-328-6820;
800-832-6443 (MN only)
Don Countryman, pres.
Joan Countryman, treas.
Frank Countryman, customer service

Distributors for Blonder-Tongue, Comm/Scope, GC Electronics, Gilbert, Magnavox, Microwave Associates, Pyramid, Sadelco, Sanyo, Theta-Com, Trans USA & Utility Tool.

CRC ELECTRONICS INC.

2669 Kilihu St.
Honolulu, HI 96819
Phone: 808-836-0811
James Chiddix, pres.
David Caldwell, v.p., mktg.
Steven Rose, v.p., engineering
Videotape automation systems for playback, automatic satellite delay or commercial insertion in satellite feeds.

CROSSPOINT LATCH CORP.

95 Progress St.
Union, NJ 07076
Phone: 201-688-1510
Telex: 132850
H. G. Pires, pres.
Michael Molinaro, national sales mgr.
Manufactures video production/post production switchers, dual timebase corrector/switcher combinations, sync generators & accessories.

CROUSE-HINDS CO.

Navigation Aids Division
1200 Kennedy Rd.
Windsor, CT 06095
Phone: 203-683-4300
A. F. Young Jr., gen. mgr.
Tower obstruction lighting equipment.

CROWN INTERNATIONAL INC.

1718 W. Mishawaka Rd.
Elkhart, IN 46517
Phone: 219-294-8000
Clyde Moore, pres.
Terry Frick, v.p., manufacturing
Ross Swinehart, v.p., finance
Jim Beattie, gen. sales mgr.
Dave McLaughlin, mktg. mgr.
Dale R. Kauffman, dir., customer services
Margo Sousesley, dir., public relations
Manufacturer of solid-state power amplifiers, crossovers, acoustic analyzers, test equipment & microphones.

CSE TECHNOLOGIES

(Cable Spinning Equipment)
100 West Central
Box 308
New London, MN 56273
Phones: 612-354-2081; 800-428-9267
Fax: 612-354-2083
Telex: 852854 New London UD
Curt Sampson, pres.
John Innes, mktg. mgr.
Greg Peterson, sales mgr.
Manufactures complete line of products for CATV & telephone construction industries including lashers, tools, wire; repair services.

CSI MARKETING

4204 S. Florida Ave.
Suite 4
Lakeland, FL 33803
Phone: 813-647-1904

CTI INSTALLATIONS INC.

Box 530
Newburgh, IN 47630
Phone: 812-853-6652
Fax: 812-853-6652
Ray Ryan, pres. & sales mgr.
David Davies, v.p. & mktg. mgr.
Antenna & transmission tower service including installation, maintenance & structural analysis.

CUBICOMP CORP.

21325 Cabot Blvd.
Hayward, CA 94545
Phone: 415-887-1300
Fax: 415-887-4683

Telex: 294295
Donald F. Bogue, pres.
Peter McBride, v.p., sales & support
Martin J. Stein, v.p., mktg.
Manufacturer of graphic animation software for PC-based & workstation-based systems.

CURRENT TECHNOLOGY INC.

1400 S. Sherman
Suite 202
Richardson, TX 75081
Phones: 214-238-5300; 800-238-5000
Barry M. Epstein, pres.
Peter G. Diamond, v.p., sales & mktg.
Martin (Sandy) Sandberg, mgr., broadcast sales
Russ Adams, product mktg.
Nancy Anderson, mgr., market support
Electronic power conditioning systems providing protection for sensitive equipment against damage.

CUSHCRAFT CORP.

48 Perimeter Rd.
Box 4680
Manchester, NH 03108
Phone: 603-627-7877
Fax: 603-627-1764
Telex: 4949472 Cushsig Man
Robert W. Cushman, pres.
Glen Whitehouse, v.p.
Manufacturer of mobile, portable & stationary radio antennas & rechargeable batteries.

CUSTOM ENTERPRISES

8206 S. Deer Creek Canyon Rd.
Morrison, CO 80465
Phone: 303-697-4720
Don Kesinger, pres.
Manufacturer of upgraded tools for CATV, test fixtures & pulling blocks.

DAGE-MTI INC.

701 N. Roeske Ave.
Michigan City, IN 46360
Phone: 219-872-5514
Fax: 219-872-5559
Telex: 532521
Arthur D. Sterling, pres.
Paul Thomas, v.p., sales & mktg.

Regional Offices:

EASTERN: 516-585-1083. Jerome Kleifgen, mgr.
WESTERN: 408-779-0011. Hank Bogardus, mgr.
SOUTHEASTERN: 804-282-5664. John E. Bogan, mgr.

CENTRAL: 313-774-3100. Virgil W. Davis, mgr.
Manufacturer of high resolution, b&w CCTV cameras, industrial security & surveillance TV systems. Development of specialized TV systems & equipment for military & other instrumental uses.

DA-LITE SCREEN CO. INC.

Box 137
Warsaw, IN 46580
Phone: 219-267-8101
George H. Lenke Jr., chmn.
Russell W. Calkins III, pres.
Bruce McCullough, mktg. mgr.
David E. Fulkerson, mktg. communications mgr.
Projection screens (both front & rear) & accessories.

PETER W. OAHL CO. INC.

5869 Waycross Ave.
El Paso, TX 79924
Phone: 915-751-2300
Fax: 915-751-0768
Peter W. Dahl, pres.
Clarice Dahl, v.p.
Gary L. Komassa, corp. secy.

TV TRANSMITTING ANTENNAS
UHF VHF MDS ITFS

BOGNER®

603 Cantiague Rock Road
Westbury, NY 11590
(516) 997-7800

We make them smarter

Manufacturer of custom transformers, high voltage DC power supplies, rectifier assemblies & line transient assemblies.

DATA CENTER MANAGEMENT INC.

1017 Kenilworth Ave.
Charlotte, NC 28204
Phones: 704-377-1496; 800-367-4312
C. M. Poel, pres.
Rick Summers, systems sales mgr.
Manufactures & distributes computer software systems designed for use in the production & development of television news.

DATACOUNT INC.

Box 3078
Opelika, AL 36803-3078
Phone: 205-749-5641

DATATEK CORP.

1121 Bristol Rd.
Mountainside, NJ 07092
Phone: 201-654-8100
Fax: 201-232-6381
Manufacturer of video & audio switchers, machine control systems, source identification equipment and video & audio distribution amplifiers.

DATUM INC.

1363 S. State College Blvd.
Anaheim, CA 92806
Phone: 714-533-6333

DAVIS & SANFORD CO. INC.

24 Pleasant St.
New Rochelle, NY 10802
Phones: 914-632-1636; 800-832-0832
Fax: 914-632-8081
E. E. Resk, pres.
R. W. Resk, v.p.
William Resk, gen. mgr.
Manufactures tripods, dollies, fluid heads, pedestals; wall, ceiling & floor mounts for cameras and monitors.

DB COMMUNICATIONS INC.

490 Hwy. 33W
Englishtown, NJ 07726
Phones: 201-446-3612; 800-526-2332
Jim Miller, pres.
Linda Lotti
Randy Schwartzman
Manufacturers' representatives & distributors of cable equipment.

dbx

71 Chapel St.
Newton, MA 02195
Phone: 617-964-3210
Fax: 617-527-5288
Telex: 92-2522
Mike Kelley, pres.
John Stierberg, v.p., mktg.
Scott Berdell, national sales mgr.
Manufactures satellite companding systems, noise reduction, compressor/limiters equipment & audio real time analyzers.

DECIBEL PRODUCTS INC.

Box 569610
Dallas, TX 75356-9610
Phone: 214-631-0310
Telex: 73-0212
Peter Mailand, pres.
Robert C. Corwin, v.p., mktg.
Robin Rhodes, v.p., finance
Pat Hays, v.p., operations

Manufactures base station & mobile antennas, cavities, filters, duplexers, combiners, receiver multi-couplers, ferrites, cable & connectors, accessories & antenna systems monitoring equipment.

DEDO WEIGERT FILM GmbH

Rottmannstrasse 5
D-8000 Munich 2, D-8000
West Germany
Phone: 089-525-064

DEDOTEC USA INC.

210 Westlake Dr.
Valhalla, NY 10595
Phone: 914-761-5608
Fax: 914-761-9501
Paul Tepper, pres.
Manufacturer of portable AC/DC high intensity lighting systems.

DEK INC.

3480 Swenson Ave.
St. Charles, IL 60174
Phones: 312-377-2575; 800-323-1419
Fax: 312-377-0372
Donald Santucci, pres.
Leonard R. Pappone, v.p.
Pat Topping, sales coordinator
Karen Santucci, sales/mktg.
Manufacturer of wire & cable holding devices; custom injection molding.

DEL COMPU-CABLE SYSTEMS INC.

No. 6-301 45th St. W
Saskatoon, Sask. S7L 5Z9
Canada
Phone: 306-934-6884
Fax: 306-244-6763
Dale Lemke, pres.
Bob Hodgins, sales & mktg. mgr.
Manufactures character generators & production titlers.

DELTA ELECTRONICS INC.

5730 General Washington Dr.
Box 11268
Alexandria, VA 22312
Phone: 703-354-3350
Fax: 703-354-0216
John Wright, pres.
William R. Fox, v.p., engineering
Joseph Novak, v.p., mktg.
Robert Stebbins, v.p., finance
Friedel Groene, v.p., production
John P. Bisset, broadcast product sales mgr.
Josephine N. Harriott, mktg. administrator
Michelle Howe, mktg. assistant
Manufacturer of RF instrumentation products for broadcast & HF applications, operating impedance bridges, receiver generators, coaxial transfer switches, antenna monitors, AM stereo monitors & exciters, RF ammeter systems, digital remote control systems, toroidal current transformers, splatter monitors, audio processors, amplitude modulation controllers, automatic power controllers & frequency modulation controllers.

DESISTI LIGHTING/DESMAR CORP.

1109 Grand Ave.
North Bergen, NJ 07047
Phone: 201-319-1100
Fax: 201-319-1104
Telex: 645466 DESMAR A
Frank Marsico, pres.
Eric Druker, sales & mktg. mgr.

Manufacturers & Suppliers

Need Broadcast TV or Cable TV Mail Labels From the Factbook?

Call Information Marketing Services
703-560-0710

Manufactures, services & distributes stage, studio lighting, fresnels, softlights, location kit lighting, grip equipment & studio rigging.

DEVINE'S MACHINE & DESIGN INC.

Box 239
Grantville, PA 17028-0239
Phone: 717-469-0777

Phyllis A. Devine, gen. mgr.
Manufactures & distributes reel trailers, accessories, reel handling equipment & tools & equipment used in CATV construction & maintenance.

DIALIGHT CORP.

203 Harrison Place
Brooklyn, NY 11237
Phone: 718-497-7600

DIALOGIC COMMUNICATIONS CORP.

1106 Harpeth Industrial Court
Box 8
Franklin, TN 37064
Phone: 615-790-2882
Fax: 615-790-1329

W. Eugene Kirby, pres. & chief exec. officer
Phillip D. Suiter, v.p., mktg. & sales
C. M. Smith, v.p., engineering
Digital interactive voice processing system which places & receives telephone calls providing CSR functions, pay-per-view ordering, account inquiry, technician functions, collection & appointment reminders, automated attendant & voice mail, with ANI integration & voice recognition capabilities while interfacing to host billing services.

DIAMOND COMMUNICATION PRODUCTS INC.

500 North Ave.
Garwood, NJ 07027
Phone: 201-789-1400
Fax: 201-789-7975
Telex: 4991010 DIAMD
Robert W. Muir Jr., pres.
James Russell, v.p.
Ronald J. Pignatello, v.p., sales & mktg.
Manufacturer of poleline, drop installation and antenna hardware.

DIAMOND ELECTRONICS INC.

Box 200
Lancaster, OH 43130
Phone: 614-756-9222
Fax: 614-756-4237
Telex: 6874581
William Muirhead, pres.
R. Quinlan, gen. mgr.
Robert Moore, v.p., mktg., engineered systems
Sal Raia, v.p., mktg., security products
Rich Grover, v.p., manufacturing
Rod Doty, v.p., engineering
Manufacturer & distributor of general purpose & high performance radiation-hardened TV cameras for security & general surveillance applications, video cameras, switching equipment & systems, TV light boxes, test pattern & special slides & opaques for film & live cameras in monochrome; specifically designed systems for customer applications.

DIELECTRIC COMMUNICATIONS

Tower Hill Rd.
Raymond, ME 04071
Phone: 207-655-4555
Fax: 207-655-4669
TWX: 710-229-6890

James Beville, pres.
Joseph Zuba, dir., mktg.
Colleen Mitchell, dir., mktg. services

Branch Office:

VOORHEES, NJ 08043: 479 Gibbsboro & Marlton Rds.
TV & FM broadcast antennas, rigid coax & waveguide transmission line, switching & combining equipment, loads & dehydrators.

DIGITAL ARTS

7050 Convoy Court
San Diego, CA 92111
Phone: 619-541-2055
Fax: 619-541-2655
Telex: 6503050035 MCI UW
Sheldon Liebman, v.p., sales & mktg.
Philip Beffrey, dir., software development
Ed Chmiel, technical support mgr.
Manufactures PC-based software products for 2-D & 3-D animation.

DIGITAL F/X INC.

755 Ravendale Dr.
Mountain View, CA 94043
Phone: 415-961-2800
Fax: 415-961-6990
Charles P. Clarke, pres.
Greg Fenner, v.p.
Dan Roberts, v.p., sales
Manufactures digital video production system, integrated single unit combining high-end real time digital effects, paint, typography, library management for teleproduction environments.

DIGITAL SERVICES CORP. (DSC)

3622 N.E. 4th St.
Gainesville, FL 32609
Phone: 904-377-8013
Fax: 904-338-0633
Telex: 752120
John Davis, pres.
James M. Seipp, v.p.
Ann Merideth, v.p., mktg.
Bill Park, national sales mgr.
Manufacturer & distributor of digital video effects equipment & digital disc recorders.

DIGITEL—See NCS Industries Inc.

DIGITRACE INC.

2040 S. Saginaw
Flint, MI 48503
Phones: 313-234-1301; 800-234-1301
Fax: 313-234-9037
Paul Hales, pres.
Al Winter, v.p.
Repairs set-top & addressable converters; sells reconditioned converters & parts for converter repair.

DISCOUNT VIDEO WAREHOUSE

Box 36
Mount Prospect, IL 60056
Phones: 312-299-5258; 800-323-8148;
800-448-0354 (AK & HI)
Marc Grossman, div. sales mgr.

DISPLAY PRODUCTS GROUP

Conrac Corp.
1724 S. Mountain Ave.
Duarte, CA 91010
Phone: 818-303-0095
Telex: 67-0437
William A. Ems, dir., broadcast sales
Gene D. Ornstead, dir., mktg.

Manufacturer of studio equipment & supplies.

DITCH WITCH

Box 66
Perry, OK 73077
Phone: 405-336-4402
Fax: 405-336-3458
Telex: 158180 DICH WICH PEYR
Edwin Malzahn, pres.
Jim Roth, v.p.
Paul Rogers, national sales mgr.
Jarrett Cowden, mgr. of advertising
Manufacturer of underground construction equipment.

DI-TECH INC.

48 Jefryn Blvd.
Deer Park, NY 11729
Phone: 516-667-6300
Fax: 516-595-1012
Telex: 971806
Tony Bolletino, dir., mktg.
Dan Mazur, mgr., sales
Manufacturer of audio & video HDTV routing switchers, audio, video & pulse DAs, video equalizers, video detectors, source identifiers & audio monitor amplifiers.

DIVERSIFIED MANUFACTURING & MARKETING CO.

Box 2260
Burlington, NC 27215
Phones: 919-227-7012; 800-334-6870
T. D. Scoggins, pres.
Flexible drill & accessories for pulling wire & cable inside existing walls.

DOLBY LABORATORIES INC.

100 Potrero Ave.
San Francisco, CA 94103
Phone: 415-558-0200

DONLEY CABLEVISION SUPPLY

Division of Donley International Inc.
7720 Blankenship
Houston, TX 77055
Phones: 713-956-2984; 800-346-3759
Fax: 713-956-8795
J. D. Thomas, pres.
Jeff Thomas, sales mgr.
Distributor of headend & distribution equipment, character generators, closed-caption decoders, videociphers, switches, antennas & pre-wired headends.

DORATE INC.

1000 N. 4th St.
Sayre, OK 73662
Phone: 405-928-3315
G. H. Dodson, pres. & owner
R. I. Gilbert, v.p.
Lucille Dodson, secy.
Distributor & contractor of CATV & electronic equipment. Amplifiers, modulators, demodulators, splitters, tap-off units, antennas & accessories for CATV systems.

DORROUGH ELECTRONICS

5221 Collier Place
Woodland Hills, CA 91364
Phone: 818-999-1132
Fax: 818-998-1507
Telex: 3791292
Michael Dorrough, pres.
John Bauch, v.p.
Susie Bauch, sales mgr.
Jon Churchill, mktg. mgr.
Kay Dorrough, partner
Manufacturer of audio products for radio, TV & studios, especially LED gain riding meters with peak & average indication simultaneously, audio processing & test & measurement equipment for stereo line level set & balance.

DOW-KEY MICROWAVE CORP.

1667 Walter St.
Ventura, CA 93003
Phone: 805-650-0260

TWX: 910-380-4327

Easylink: 586052
E. Kjellberg, pres.
Jack L. Dysart, sales mgr.
Manufacturer of microwave & RF coaxial relays.

DRAKE-CHENAULT

2000 Randolph Rd. SE
Albuquerque, NM 87106
Phone: 800-247-3303

R. L. ORAKE CO.

9111 Springboro Pike
Box 112
Miamisburg, OH 45342
Phones: 513-866-2421 (sales office);
513-866-3211 (service-parts)
Fax: 513-866-0806
Telex: 288017 DRAKE MSBG
TWX: 825114 DRAKE UF
Ron E. Wysong, pres.
Mike R. Brubaker, v.p.
Phil Hawkins, commercial products mgr.

Branch Office:

CANADA: 655 The Queensway, Suite 20,
Peterborough, Ont. K9J 7M1. Phone:
705-742-3122
Manufactures satellite receiving equipment & CATV modulators.

THE DROP SHOP LTD.

Box 284
Roselle, NJ 07203
Phones: 201-241-9300; 800-526-4100
Fax: 201-686-4657
Dan Parsont, pres.
David L. Wank, v.p., sales
Lee R. Heller, dir., mktg.

Branch Office:

HAYWARD, CA 94545-5017: 2416 Tripaldi
Way. Phones: 415-887-7474; 800-227-0700

DSI COMMUNICATIONS INC.

627 Boulevard
Kenilworth, NJ 07033
Phone: 201-245-4833
Fax: 201-245-0011
Joseph Giardina, pres.
Alfred D'Alessandro, v.p.
Engineering firm specializing in the design & installation of broadcast, production & post-production facilities.

DUBNER COMPUTER SYSTEMS INC.

6 Forest Ave.
Paramus, NJ 07652
Phone: 201-845-8900
Harvey Dubner, pres.
Bob Webb, v.p.
Jonathan Justin, sales representative

VICTOR DUNCAN INC.

6305 N. O'Connor Bldg. 4
Irving, TX 75039-3510
Phone: 214-869-0200
Fax: 214-556-1862
Frank Marasco, pres.
Bob Burrell, branch mgr., Dallas

Branch Offices:

ATLANTA, GA 30318: 1575 Northside Dr. NW,
No. 355. Phone: 404-355-3001. Fax:
404-355-5720. Ed Stamm, branch mgr.

CHICAGO, IL 60610-3770: 661 N. LaSalle St.
Phone: 312-943-7300. Fax: 312-943-9043.
Kirk Paulsen, branch mgr.

DETROIT: 23801 Industrial Park Dr., No. 100.
Phone: 313-471-1600. Fax: 313-471-1940.
Michael Voss, branch mgr.
Rental, sale & service of professional film,
video, lighting, audio & specialized production
equipment.

B. E. DUVAL CO.

347 W. Sixth St.
Box 5255
San Pedro, CA 90733
Phone: 213-833-0951
Fax: 213-832-9970
Ben Duval, pres.
Glenn Duval, v.p.
CATV representative & distributor.

DX COMMUNICATIONS INC.

10 Skyline Dr.
Hawthorne, NY 10532
Phone: 914-347-4040
Fax: 914-347-3953
TWX: 710-569-1631
Hiro Sugiyama, pres.
Koki Matsumoto, v.p., sales & mktg., commercial div.
Leonard Lashower, dir., video network group, commercial div.
Ken Mosca, mgr., CATV group, commercial div.
Manufacturer of satellite receiving equipment; C/Ku-band satellite receivers, TV modulators, Ku-band LNB, Ku-band antennas & other accessories.

DYNAIR ELECTRONICS INC.

5275 Market St.
San Diego, CA 92114
Phone: 619-263-7711
Fax: 619-264-4181
TWX: 910-335-2040
E. G. Gramman, pres.
R. A. Jacobs, dir. of sales
Manufacturer of solid-state video and audio routing switchers with automation interface, machine control, passive switchers, video & audio accessories, special purpose equipment for broadcast, industrial & CCTV systems.

DYNAMIC TECHNOLOGY LTD.

D.T.L. House Knaves Beech Way
Loudwater Bucks, HP10 9QY
England
Phone: 062-889-1481
Telex: 265871 MONREF G, Attn: SKK 496
TWX: 0628-819369
Steve Edmunds, pres.
Mike McHugh, v.p.
Nicholas Ashley, sales mgr.
Complete range of audio & video distribution amplifiers & routing switches, text transmission systems. Complete turnkey installation work.

DYNATECH COMMUNICATIONS

991 Annapolis Way
Woodbridge, VA 22191
Phones: 703-550-0011; 800-622-8877
Telex: 494-4431 DYNATEC
Nat Kumar, pres.
Charles T. Leverich, v.p.
Vaughn Darnell, v.p., sales
Rob Welton, national sales mgr.
Manufacturer of video patch fields & accessories for coaxial & twinaxial implementation.

DYNATECH NEWSTAR

6400 Enterprise
Madison, WI 53719
Phone: 608-274-8686
Manufacturers of computerized newsroom systems.

EAGLE COMTRONICS INC.

4562 Waterhouse Rd.
Clay, NY 13041
Phones: 315-622-3402; 800-448-7474
Alan Devendorf, pres.
Joseph J. Ostuni, v.p.
Chester J. Syp, national sales mgr
Traps, decoding filters, taps, converters & addressable & programmable descramblers, addressable switches.

EASTERN MICROWAVE INC.

(Operating div. of Newhouse Bcstg.)
112 Northern Concourse
Box 4872
Syracuse, NY 13221
Phone: 315-455-5955
R. Miron, pres.
Arthur Perkins, exec. v.p.
Gil Korta, national mktg. dir.
R. E. Peterson, chief engineer
H. W. Morse, mktg. mgr.
Information on CATV, educational & industrial closed-circuit common carrier signal carriage.

EASTMAN KODAK CO.

343 State St.
Third Floor, Bldg. 7
Rochester, NY 14650
Phone: 716-724-4000
Leonard F. Coleman, gen. mgr., mktg. & v.p., motion picture & audiovisual products
L. Jack Spring, mktg. dir., motion picture film sales, Americas, motion picture & AV products div.

Branch Offices:

HOLLYWOOD, CA 90038: 6700 Santa Monica Blvd. Phone: 213-464-6131. G. L. Borton, western regional sales mgr.

NEW YORK, NY 10036: 1133 Ave. of the Americas. Phone: 212-930-8000. C. F. Wilkinson, eastern regional sales mgr.

DAK BROOK, IL 60522-9004: 1901 W. 22nd St. Phone: 312-218-5174. R. E. Rowe, district sales mgr., midwestern region

ATLANTA, GA 30328-5346: 4 Concourse Pkwy., Suite 300. Phone: 404-668-0500. J. W. Johnston, district sales mgr., southeastern region
Manufacturer of professional motion picture film & A/V equipment.

EATON CORP.

(Electronic Instruments Div.)
5340 Alla Rd.
Los Angeles, CA 90066
Phone: 213-822-3061
Fax: 213-306-1500
TWX: 910-343-6969
Peter W. Gravelle, pres.
John Martocci, national sales mgr.
Janet Zack, mktg. communications mgr.
Manufacturer of RF & microwave test & measurement equipment.

ECHOLAB INC.

175 Bedford Rd.
Burlington, MA 01803
Phone: 617-273-1512
Fax: 617-273-3275
Telex: 494-3679
Fred Shirk, pres.
Larry Baxter, v.p.
Russell Whittaker, western regional sales mgr.
Ted Whittaker, mgr., mktg.
Larry K. Baxter, chief engineer
Special effects generators featuring programmability.

ECHO SCIENCE CORP.

(An Arvin Co.)
3105 Patrick Henry Dr.
Santa Clara, CA 95054
Phone: 408-988-0516
O. Fritts, pres. & chief exec. officer
Vince Kasprzak, v.p. & gen. mgr.
D. Shelton, mktg. dir., disc recorders
High performance color & b&w video tape, disc recorders & reproducers, instrumentation magnetic tape records.

ECCLECTIC ENTERPRISES INC.

318 Seaspray Ave.
Palm Beach, FL 33480
Phone: 305-655-8570

NEED BROADCAST TV OR CABLE TV DATA FROM THE FACTBOOK ON TAPE OR DISKETTE? NEED CUSTOMIZED REPORTS?

Call Warren Publishing's
Market Research & Data Sales Dept.

202-872-9200

Designs, engineers, installs & operates CCTV, security & audio systems, MATV-MDS systems, commercial & industrial. On lease or direct sale basis.

EECO INC./CONVERGENCE

1601 E. Chestnut Ave.
Santa Ana, CA 92702-0659
Phone: 714-835-6000
Fax: 714-953-3747
Telex: 67-8420
Robert Milo, pres.
Ed Sidor, v.p., mktg.
G. R. Swetland, mgr., video products
Manufacturer of video tape editing systems, SMPTE/EBU time code peripheral products, still-frame audio encoders & decoders & digital audio products.

EEG ENTERPRISES INC.

One Rome St.
Farmingdale, NY 11735
Phone: 516-293-7472
Fax: 516-293-7417
Edward A. Murphy, pres.
William Jorden, v.p.
William Posner, v.p.
Manufacturer of TV vertical interval digital data & encoding; closed captioning; teletext & private data systems.

EEV CANADA LTD.

67 Westmore Dr.
Rexdale, Ont. M9V 3Y6
Canada
Phone: 416-745-9494
Fax: 416-745-0618
Telex: 06-989363
Jacques Collard, pres.
David G. Clissold, gen. mgr.
Dave Soward, sales mgr.
Ed Sondek, sales mgr.
Ralph Kachur, sales mgr.
Art Ferry, sales mgr.
Robert Young, sales administrator
TV camera tubes, VHF & UHF power tubes, lightning arrestors, surge protectors, rectifiers, SCR, power (semi) CRTs, vacuum capacitors.

EEV INC.

4 Westchester Plaza
Emsford, NY 10523
Phone: 914-592-6050
Fax: 914-682-8922
Telex: 6818096
Mike Kirk, mktg. mgr., UHF TV klystrons

Regional Sales Offices:

ATLANTA, GA 30340: 15 Dunwoody Park. Phone: 404-394-9201. Harry Kozicki

WESTMINSTER, CA 92683: 5455 Garden Grove Blvd. Phone: 714-895-3948. Kees van der Keyl

Manufacturer & distributor of Leddicon & Vidicon TV camera tubes, power tubes for AM & FM transmitters, high efficiency amplifier klystrons for UHF TV transmitters.

EG & G ELECTRO OPTICS/STROBE GUARD

35 Congress St.
Salem, MA 01970
Phone: 508-745-3200 (Ext. 530)
Fax: 508-744-8673
Telex: 6817405
George Mandeville, mgr.

Joseph E. Farrell, product sales specialist
High & medium intensity lighting systems for aviation obstruction warning.

EIGEN VIDEO

Box 848
Nevada City, CA 95959
Phone: 916-272-3461
James Hebb, pres.
George Foster, v.p.
Color video disc recorders for slow-motion, animation & time-lapse photography.

EIMAC

(Div. of Varian)
301 Industrial Way
San Carlos, CA 94070
Phone: 415-592-1221
George Badger, mktg. mgr.
Manufacturer of power grid tubes, RF cavities for broadcast & other applications & power grid tube accessories.

EITEL ELECTRONICS

Box 830
Prescott, AZ 86302
Phone: 602-445-0691
George Eitel, pres.
Custom built equipment, both radio & TV, from sound mixers to transmitters, low power (1-1000 watts) UHF & VHF translators, custom preamps (tube & transistor), UHF & VHF antennas & converters, custom built towers for translators. Installation & maintenance services.

ELAN ENTERPRISES LTD.

502 E. St. Charles Rd.
Carol Stream, IL 60187
Phone: 312-690-8382
Joe Johnson Jr., pres.
Larry Thompson, national mktg. mgr.
Generators & headend standby systems.

ELECTOR USA INC.

1101 S. Winchester Blvd.
No. P299
San Jose, CA 95128-3904
Phone: 408-727-1506
Cookie Smith, mgr., mktg.
Distributor of color display equipment.

ELECTROHOME LTD.

809 Wellington St. N.
Kitchener, Ont. N2G 4J6
Canada
Phone: 519-744-7111
Telex: 069-55449
J. A. Pollock, chmn., pres. & chief exec. officer
K. G. Hansen, v.p., motors
W. M. Nobbs, v.p., electronics
W. D. McGregor, v.p.
J. M. Gingerich, v.p., finance
J. R. Boehmer, dir., human resources
Robert Lovell, public relations mgr.

U.S. Offices:

TONAWANDA, NY 14150: 250 Wales Ave. Phone: 716-694-3332

ONTARIO, CA 91761: 1155 S. Milliken Ave., Suite F. Phone: 714-983-5660

Designs and manufactures color and monochrome vari-scan video monitors, large screen data/graphics & video projection systems, CAD/CAM projection systems, digital video systems, NAPLPS computer graphics

Manufacturers & Suppliers

NOW AVAILABLE!

Data on Video Equipment in use at TV Stations Down to Model Number Level!

Call Broadcast Equipment Survey • Warren Publishing, Inc. • 202-872-9200

video monitors & software; single & double printed circuit boards; contract engineering & contract manufacturing; digital effects systems.

ELECTRO IMPULSE INC.

116 Chestnut St.
Box 870
Red Bank, NJ 07701
Phone: 201-741-0404
Fax: 201-747-7153
TWX: 710-722-5717 EIL RENK
Mark Rubin, pres. & sales mgr.
Edward Kracum, v.p.
Manufacturer of high-power RF dummy loads, attenuators, power meters & baluns.

ELECTROLINE TV EQUIPMENT INC.

8750 8th Ave.
No. 2
Ville St.-Michel
Montreal, Que. H1Z 2W4
Canada
Phone: 514-374-6335
Telex: 055-62171
Mitchell Olfman, v.p.
Mitchell Goldberg, engineering
Henri Bertemes, mktg. dir.
Manufacturers of CATV passive devices, special amplifiers, filters & addressable systems for pay TV.

ELECTRONIC PUBLISHERS INC.

1107 Hazeltine Blvd.
No. 530
Chaska, MN 55318
Phone: 612-835-2520
Steven B. Poulter, pres.
Timothy J. Fitzpatrick, v.p., engineering
Mark Siebert, v.p., sales
Don Barnes, dir. of operations
Terri Tieman, mktg. & sales
Custom software development, OEM for cable operators & advertising systems

ELECTRONIC SYSTEMS LABORATORIES INC.

120 S.W. 21st Terrace
Suite C-104
Fort Lauderdale, FL 33312
Phone: 305-791-1501
Fax: 305-791-8986
Telex: 753027 (Western Union)
Lutz H. Meyer, pres.

★ ELECTRONICS, MISSILES & COMMUNICATIONS INC.

Box 68
White Haven, PA 18661
Phone: 717-443-9575
TWX: 510-655-7088
Perry Spooner, v.p. & system engineer
John Saul, v.p. & system engineer
VHF & UHF translators, transmitters & low/medium power transmitting antennas, 1 watt-5 kw, single channel & broadband amplifiers, 2500 MHz instructional TV transmitters, repeaters, receiving converters & response systems. Multipoint distribution service transmitters, repeaters & receiving converters.

ELECTROVERT INC.

466 Main St.
New Rochelle, NY 10801
Phone: 914-633-0222
Telex: 646-186

Carl Gruenberg, national sales mgr.
Coaxial cable clips, harnesses, markers, terminal strips, plastic wiring duct, assembly & production aids.

ELECTRO-VOICE INC.

(Subsidiary of Gulton Industries)
600 Cecil St.
Buchanan, MI 49107
Phone: 616-695-6831
TWX: 810-270-3135
Robert D. Pabst, pres.
Harry Bradley, v.p., finance
Paul McGuire, v.p., mktg.
Jim Long, dir., mktg.
Roger Gaines, v.p., mfg.
Earl Harris, dir., engineering
Ron Graham, v.p., employe relations
Manufacturer of professional audio products including microphones, electronic amplification & signal processing devices, loudspeakers, loudspeaker systems & accessories.

ELEPHANT INDUSTRIES

Box 3626
North Fort Myers, FL 33903
Phone: 813-995-7383
J. Barnes, office mgr.
Manufacturer of underground boring equipment.

ELNOVA PROFESSIONAL ELECTRONICS LTD.

0325 Clement St. West
LaSalle, Que. H8R 484
Canada
Phone: 514-364-2118

★ EMCEE BROADCAST PRODUCTS—See Electronics, Missiles & Communications Inc.

EMCOR PRODUCTS/CRENLO INC.

1600 Fourth Ave. NW
Rochester, MN 55901
Phone: 507-289-3371
Fax: 507-287-3405
TWX: 910-565-2374
Gary P. Ellis, v.p., sales & mktg.
John Horton, sales mgr., Emcor Products
Thomas Regnier, advertising coordinator, Emcor Products
Daniel Estes, field sales mgr.
Manufacturers of modular enclosure systems, EMI/RFI shielded enclosures, computer support furniture, chassis slides, packaged blowers, electrical enclosures.

EM ELECTRONICS INC.

545-547 Commerce Dr.
Yeadon, PA 19050
Phone: 215-259-7200
Elena M. DiMaggio, pres.
OEM cable equipment manufacturer & national distributor; engineering, design & installation services.

EMR DIVISION

(3M Co.)
3070 Leeman Ferry Rd.
Huntsville, AL 35801
Phone: 205-883-7370
Ruben R. Mangin, mgr.

Home Office Order Center:

ST. PAUL, MN. Phones: 800-328-1008; 612-733-8132. Jerry Tapley. Phone: 612-733-9073. Jim Mazzone. Phone: 612-733-2543
Video & audio switching systems, terminal equipment, TV systems.

E-N-G CORP.

2930 Cloverdale Ave.
Concord, CA 94520
Phone: 415-798-4060
TWX: 910-481-3018
Jack C. Harris, pres.
Jim von Striver, dir., operations
Don Dirks, gen. mgr.
Manufacturer of ENG news vehicles, telescoping masts, SNG satellite vehicles.

ENTERPRISE ELECTRONICS CORP.

Box 1216
Enterprise, AL 36330
Phone: 205-347-3478
C. N. Braswell, pres.
C. P. Jeter, v.p.
Color weather radar & color radar data remoting systems.

ENTRON INC.

Rte. 79
Morganville, NJ 07751
Phone: 201-591-1000
Joseph Ross, pres.
Doris Beal, division mgr., CATV
Manufacturer of full line of solid state equipment & accessories for CATV industry.

ENVIRONMENTAL TECHNOLOGY INC.

1302 High St.
South Bend, IN 46618
Phone: 219-233-1202

ESD WEATHER SYSTEMS INC.

5200 Auth Rd.
Suitland, MD 20746
Phone: 301-423-2113
Fax: 301-899-8437
Terry Hambrick, v.p., mktg. & sales
Ronn Irving, media mktg. rep.
Bob Martinkovic, administrator, mktg. & sales
Weather graphics computer systems, satellite weather imagery, forecast graphics & weather data.

ESE

142 Sierra St.
El Segundo, CA 90245
Phone: 213-322-2136
Jerry Johnson, pres.
Robert Mayers, v.p., sales & mktg.
Manufacturer of solid state digital clocks & timers, programmers, master timing systems, SMPTE time code readers & generators, hybrid telephone interfaces, video distribution amplifiers & color character generators.

ETHEREUM SCIENTIFIC CORP.

7641 Clarewood
Suite 336
Houston, TX 77036
Phone: 713-784-2630

EVENTIDE INC.

One Alsan Way
Little Ferry, NJ 07643
Phone: 201-641-1200
Fax: 201-641-1640
Richard Factor, pres.
Gil Griffith, sales mgr.
Manufacturers of digital audio effects devices, spectrum analyzers, pitch change, video delays, broadcast delays & time compression/expansion systems.

EVERSTICK ANCHOR CO.

(Div. of Iowa Malleable Iron Co.)
Ninth & Kirkwood
Box 967
Fairfield, IA 52556

Phone: 515-472-3116
Fax: 515-472-5860
M. W. Green, pres. & chief exec. officer
Jim Steinbeck, sales mgr.
Manufacturers of 3-way & 4-way expanding earth anchors & installation tools.

EVERTZ MICROSYSTEMS LTD.

3465 Mainway
Burlington, Ont. L7M 1A9
Canada
Phone: 416-335-3700
Fax: 416-335-3573
Telex: 061-8784
Dieter Evertz, pres.
Alan Lamshead, v.p.
Carter Lancaster, sales & mktg.
Manufacturers of LTC or VITC time code equipment for post production including generators, readers, translators, character inserters, audio/video synchronizers & audio tape transport interfaces for video editors; clocks, timers & data displays & VHS & S-VHS interfaces for video editors.

EXCALIBUR INDUSTRIES INC.

12427 Foothill Blvd.
Lakeview Terrace, CA 91342
Phone: 818-899-2547

EXPRESS TOWER CO. INC.

Star Route East
Box 37
Locust Grove, OK 74352
Phone: 918-479-6484
Fax: 918-479-6485

ENVIRONMENTAL TECHNOLOGY INC.

Terry Cowan, pres.
Jerry Cowan, v.p.
Dyke A. Dean, mktg. dir.
Designs, fabricates & installs communications towers, welded section or knockdown, guyed or self-supporter. Specializes in 1000 ft. & above. Complete turnkey packages including buildings, antennas, TX lines, RF systems & studio equipment.

E-Z WAY PRODUCTS INC.

(Towers Div.)
8330 Fairway Bend Circle
Sarasota, FL 34243-3603
Phone: 813-677-7144
Cyril B. Rogers, pres.
C. J. Keel Jr., v.p.
Design, fabrication & erection of all types of communications towers & special structures.

FAIRCHILD DATA CORP.

350 N. Hayden Rd.
Scottsdale, AZ 85257-4692
Phone: 602-949-1155
Fax: 602-941-0023
Telex: 910-950-0085
Milt Deever, pres.
Steve Oney, v.p., operations
Ray Kelsey, v.p., mktg.
Bob Miller, customer service mgr.

Branch Office:

RESTON, VA 22091: 12020 Sunrise Valley Dr., Suite 141. Phones: 703-391-2725; 703-391-2734. Fax: 703-476-2217. TWX: 249803 (VA)
Manufacturer of high-speed broadband, groupband, satellite & map modems & RF electronics for Ku-band & C-band earth stations.

FAROUDJA LABORATORIES INC.

675 Benicia Ave.
Sunnyvale, CA 94086
Phone: 408-245-1492
Fax: 408-245-3363
Telex: 278559
Yves C. Faroudja, pres.
Isabell Faroudja, v.p.
Tom Lyon, v.p., engineering
Ronald E. Zimbrick, mgr., mktg./technical services

Manufacturer of encoders, decoders, transcoders & video signal processing equipment.

FERNO-WASHINGTON INC.

70 Weil Way
Wilmington, OH 45177
Phone: 513-382-1451
Telex: 684 2139 Ferno UW
El Bourgraf, pres.
Wayne Smith, v.p.
Mark Hess, mktg. mgr.
Manufacturer of on-location transport carts for video and audio gear.

FIDELIPAC CORP.

Box 808
Moorestown, NJ 08057
Phone: 609-235-3900
Fax: 609-235-7779
Telex: 710-897-0254
Robert S. Thanhauser Jr., pres.
Daniel McCloskey, v.p. & gen. mgr.
Jack Ducart, dir., sales
Joanne Donahue, sales coordinator
Larry Lamoray, dir., marketing
Manufacturer of broadcast audio cartridges, cartridge machines, cartridge storage racks, back-lubricated and reel-to-reel audio & digital recording tape, cartridge accessories, studio warning lights, tape erasers & eraser/splice detectors.

FIFE-PEARCE ELECTRIC CO.

17141 Ryan Rd.
Detroit, MI 48212
Phones: 313-368-2560; 800-521-1062

FILMLINE CORP.

43 Erna St.
Milford, CT 06460
Phone: 203-878-2433
Ed Krause, pres.
Jack Grady, v.p., sales
Film processors of all types: Color, black & white, reversal (8mm to 35mm).

FINLINE COMMUNICATIONS INC.

440 Phillip St.
Waterloo, Ont. N2L 5R9
Canada
Phone: 519-746-1023
Fax: 519-746-1131

FIRST CAMERA VIDEO

350 Brannan St.
Third Floor
San Francisco, CA 94107
Phone: 415-495-0155
Vaughn Kilgore, pres.
Tara McBride, production mgr.
Supplier of full production services, broadcast level camera package, equipment, crew & VHS offline.

FIRST CAROLINA SATELLITE

1403 Mechanical Blvd.
Garner, NC 27529
Phone: 919-779-0273
All satellite equipment, sales, service & installation.

FISH-SCHURMAN CORP.

70 Portman Rd.
New Rochelle, NY 10802
Phone: 914-636-1300
Telex: 137480
Murray Yawitz, pres.
M. F. Hertel, treas.
Color separation prism assemblies for color TV, multilayer dichroic filters & beam splitters, hot & cold mirrors, color-glass filters, including infrared for silicon vidicon, neutral wedge & wave-length wedge filters, laminated gelatin & polarizing filters, lenses, mirrors, glass filters for surveillance of casino cards with b/w cameras.

FLASH TECHNOLOGY CORP. OF AMERICA

55 Lake St.
Nashua, NH 03060
Phone: 603-883-6500
Wayne Kearsley, pres.
Lewis D. Wetzel, v.p., sales & mktg.
Manufacturer of high & medium intensity aviation obstruction lighting systems.

FM SYSTEMS INC.

3877 S. Main St.
Santa Ana, CA 92707
Phones: 714-979-3355; 800-235-6960
Frank F. McClatchie, pres.
Joe Dean, sales mgr.
Manufactures & distributes program audio level control processors, video voltmeters, FM stereo & TV audio (in-band) modulators, delta modulation systems, deviation meters, companders, SCPC modulators & demodulators, multi-plexers & stereo processors for satellite, microwave, supertrunk & cable distribution facilities.

FOR-A CORPORATION OF AMERICA

320 Nevada St.
Nonantum Office Park
Newton, MA 02160
Phone: 617-244-3223
Fax: 617-965-5085
David E. Acker, pres.
Rishhi Morioka, v.p.
Gary Carter, mktg. dir.
John Maradardo, regional sales mgr., northeast

Branch Offices:

CYPRESS, CA 90630: 11095 Knott Ave., Suites A & B

ITASCA, IL 60143: 450 E. Devon Ave., Suite 185
Manufacturer of broadcast & production equipment, character generators, specialized video equipment, video measuring equipment, video timers & video surveillance equipment.

FORTEL INC.

6420 Atlantic Blvd.
Norcross, GA 30071
Phone: 404-449-4343
Fax: 404-449-6437
Telex: 804822
C. Steve Young, pres.
Gilbert Danielson, chief financial officer
Darryl Keeler, mgr., US sales
Ellie Long, sales support mgr.
Manufacturer of video processors, transcoders, time base & color correctors.

★ FORT WORTH TOWER CO. INC.

Box 8597
Fort Worth, TX 76124-0597
Phone: 817-457-3060
Fax: 817-429-6010
T. W. Moore, pres.
Fred Moore, v.p.
Carl Moore, v.p.
B. Moore, secy-treas.
Manufacturer of guyed or self supporting towers, equipment buildings, mobile communications buildings, fiber optics splicing trailers & standby power systems.

FOSTEX CORP.

15431 Blackburn Ave.
Norwalk, CA 90650
Phone: 213-921-1112

FREELANO PRODUCTS INC.

Hwy. 25
Box 75412
Covington, LA 70433
Phones: 504-893-1243; 800-624-7626



PO Box 68 • White Haven, PA 18661 • 717-443-9575
1-800-233-6193
FAX 717-443-9257

BROADCAST & STUDIO PRODUCTS

UHF, VHF, MMDS and
ITFS equipment
Turnkey Systems Since 1960

Fax: 504-892-7323
W. T. Freeland, chmn.
J. H. Freeland, pres.
F. J. Delaup, v.p.
H. J. Blanchard, sales mgr.
Rebuilders of transmitter tubes for radio & TV stations.

FREZZOLINI ELECTRONICS INC.

5 Valley St.
Hawthorne, NJ 07506
Phones: 201-427-1160; 800-345-1030 (sales/order line)
Fax: 201-427-8684
TWX: 710-988-4142
James Crawford, pres.
Jack Frezzolini, v.p. & mktg./sales mgr.
Kim Ussher, mgr., technical sales

Branch Offices:

BURBANK, CA 91505: 820 N. Hollywood Way.
Phone: 818-845-1311. Fax: 818-845-1724. Gideon Fiat

SARASOTA, FL 33577: 767 John Ringling Blvd.
Phone: 813-366-3021. Jack Zink
Manufacturer & distributor of nickel cadmium battery packs, chargers & AC adapters, portable & studio lighting kits.

FRONT PROJECTION CO.

49 E. First St.
New York, NY 10003
Phone: 212-673-7290
Special purpose equipment & retroreflex screens for TV studios to provide rephotographable projected backgrounds combined with live or actual foregrounds.

FUJINON INC.

10 Highpoint Dr.
Wayne, NJ 07470
Phone: 201-633-5600
Telex: 6818115
Hitoshi Kawamura, pres.
John R. Dawson, exec. v.p.
John Newton, mgr., national sales
Dave Waddell, mgr., mktg.

Branch Offices:

CARROLLTON, TX 75006: 2101 Midway, Suite 350. Phone: 214-385-8902

CARSON, CA 90746: 129 Savarona Way.
Phone: 213-532-2861. Norma Delatorre

WEST CHICAGO, IL 60185: 3 N. 125 Springvale. Phone: 312-231-7888. Bruce Wallace
Manufacturer of broadcast TV lenses, optical systems & CCTV lenses; service & maintenance.

FUJI PHOTO FILM USA INC.

555 Taxter Rd.
Elmsford, NY 10523
Phones: 914-789-8100; 800-223-6535
Fax: 914-682-4955; 914-682-4956
Sam Inoue, exec. v.p.
Stan Bauer, gen. mgr.
Joe Visslailli, national sales mgr.
Brad Friedrich, mktg. mgr.
Tom Daly, product mgr.
Gene Kern, advertising mgr.

Branch Offices:

CARLSTADT, NJ 07072: 800 Central Blvd.
Phone: 201-935-6022. Tom Volpicella, regional sales mgr.

CARSON, CA 90746: 1211 E. Artesia Blvd.
Phone: 213-636-0101. Randy Lucio, regional sales mgr.

CARROLLTON, TX 75006: 1628 W. Crosby Rd., Suite 100. Phone: 214-242-0662. Stan Risetter, regional sales mgr.

ITASCA, IL 60143: 1285 Hamilton Pkwy.
Phone: 312-773-7200. Dick Corrigan, regional sales mgr.

NORCROSS, GA 30092: 5461 Peachtree Industrial Blvd.
Phone: 404-441-2222. Jerry Lester, regional sales mgr.
Manufacturer of video tapes for professional use & audio cassettes.

FUTURE PRODUCTIONS INC.

630 Ninth Ave.
Suite 403
New York, NY 10036
Phone: 212-333-3606
Fax: 212-581-1639
Mitsuko Matsuda, pres.
Ken Washino, v.p.
Valerie Shimoyama, v.p., advertising
Timothy Forster, v.p., mktg.
Manufacturers of audio/video distribution amplifiers, remote control for VCRs, control equipment for large & small video duplication systems; duplication of VCRs; dealer for video retailers & manufacturers.

GABRIEL ELECTRONICS INC.

Libby Rd.
Box 70
Scarborough, ME 04074
Phone: 207-883-5161
Fax: 207-883-4469
Telex: 95-0113
Frank Gemme, pres.
Donald Crisman, v.p., sales & mktg.
Michael Cahill, sales mgr.
Manufactures point-to-point microwave antennas including STL & CARS band antennas, dehydrators, waveguides & horn reflectors for the telecommunications industry. Offers installation, program management & system analysis.

GAMCO INDUSTRIES INC.

19 Walnut Ave.
Clark, NJ 07066
Phones: 201-381-0700; 800-221-1367
Fax: 201-381-6168
Telex: 138005
George E. Baureis, pres.
Fred G. Whiting, exec. v.p.
Sheila O'Sullivan, sales mgr.
Frank Kanobel, sales
Manufacturer of CATV & pay TV devices, hotel & motel addressable units, amplifiers & trunk line equipment, subscriber traps, band pass filters & all specialty filters.

G & M POWER PRODUCTS

943 North Orange Dr.
Los Angeles, CA 90038
Phones: 800-748-5860; 213-850-6800
Fax: 213-850-5143
Gideon Ben-Akiva, pres.
Gerald Meisel, sales
Manufactures & distributes battery belts, packs, blocks & chargers for the film & video industry.

Manufacturers & Suppliers

Need Broadcast TV or Cable TV Mail Labels From the Factbook?

Call Information Marketing Services
703-560-0710

GARDINER COMMUNICATIONS CORP.

3605 Security St.
Garland, TX 75042
Phone: 214-348-4747
Fax: 214-341-1933
TWX: 910-861-0004
Jim Harris, pres.
Annette Jensen, v.p.
Charles B. Pace, mktg. mgr.
Manufacturer of low-noise amplifiers, converters, LNBs & combination feeds with amplifiers & block down converters, C-band & Ku-band.

GARNER INDUSTRIES

4200 N. 48th St.
Lincoln, NE 68504
Phone: 402-464-5911
Fax: 402-464-6960
Telex: 438068
Ed Garner, pres.
Philip Mullin, v.p.
Brad Osthus, degausser sales
Robert A. Bobrowski, dir., mktg.
Manufacturers of bulk erasers, degaussers & demagnetizers.

GBC-CCTV/WASHINGTON CORP.

4217 Isbell St.
Silver Spring, MD 20906
Phone: 301-949-0124
Telex: 42-6471
Stephen Lefkowitz, pres.
Harry Lefkowitz, treas.
Delores E. Mallette, government sales branch mgr.
Manufactures and distributes closed circuit TV equipment.

G. C. ELECTRONICS CO.

1801 Morgan St.
Rockford, IL 61102
Phone: 815-968-9661
Fax: 815-968-9731
Telex: 383956
Al Andreini, v.p., operations
Ray Camacho, national sales mgr.
Alan Walter, dir., mktg.
Manufacturer of audio, video, telephone & computer accessories; service technician tools, wire & chemicals.

GENCO INC.

6907 Rhode Island Ave.
College Park, MD 20740
Phil Barley, gen. mgr.
Manufacturer of electronic test equipment & systems.

GENERAL CABLE CO.

(A unit of the Penn Central Telecommunications Co.)
One Woodbridge Center
Woodbridge, NJ 07095
Phone: 201-636-5500
Telex: 138-935
Peter Gordon, pres.
Dan Keating, sales
Dave Gates, mktg.
Manufacturer of optical fiber cables; supplier of telecommunications cable & related products including aerial lifts, installation tools & equipment, air dryers & cable pressurizing systems.

GENERAL ELECTRIC CO.

(Closed Circuit TV Operation)
316 E. Ninth St.

Owensboro, KY 42301
Phone: 502-685-6329
Fax: 502-685-6494
Telex: 213-021
John P. Olson, mgr., video markets
Manufacturer of CCTV cameras, monitors, VTRs & accessories.

GENERAL INSTRUMENT CORP.

(COMM/SCOPE DIVISION)
Box 1729
Hickory, NC 28603
Phone: 800-982-1708
Frank Orendel, pres.
Jim Webb, v.p.
Stan Lindsay, v.p., sales
Steve Coffey, mktg. mgr.
Caroline Robbins, customer service mgr.
Manufacturer of coaxial cable, converters, TVRO systems, video cipher scrambling/descrambling equipment, special coaxials.

GENERAL MACHINE PRODUCTS CO. INC.

3111 Old Lincoln Hwy.
Dept. TCF
Trevose, PA 19047-4996
Phone: 215-357-5500
Fax: 215-357-6216
Telex: 755380
G. Nelson Pfundt, pres.
Douglas H. Clemens, v.p., sales
Theodore R. Clemens, sr. sales rep.
Manufactures, distributes & services tools & accessories for CATV outside plant. Aerial & underground cable installation & maintenance.

GENERAL OPTRONICS CORP.

2 Olsen Ave.
Edison, NJ 08820
Phone: 201-549-9000
Fax: 201-549-3926
Telex: 240302
Irving B. Kahn, chmn.
C. J. Hwang, pres.
C. S. Wang, v.p., research & development
H. R. Moeller, mgr., mktg. dept.
L. R. Trommel, mgr., international sales
T. F. Moscarello, controller
H. R. Moeller, mgr., mktg. dept.

Branch Office:

NEW YORK, NY 10152: 375 Park Ave. Phone: 212-486-0010
Designs & manufactures semiconductor laser components & systems for telecommunications & related industries, fiber optic super-trunking, atmospheric optical communications, non-impact laser printers.

GENERAL SEMICONDUCTOR INDUSTRIES INC.

2001 W. 10th Place
Box 3078
Tempe, AZ 85281
Phone: 602-968-3101
Brian R. Bachman, pres.
Harold Blomquist, v.p., mktg. & sales
Transient voltage suppressors, lighting & CATV protective devices.

GENERAL TELEVISION NETWORK—See Communications Systems Group

GENEVA GROUP OF COS. INC.

9909 S. Shore Dr.
Plymouth, MN 55441
Phones: 612-546-5620; 800-328-6795 (ext. 382)
TWX: 510-600-5005 GENEVA GRP
Edward E. Griffin, pres.
Bruce A. Bowen, national sales mgr.
Manufacturer of audio/video accessories.

GENRAD INC.

300 Baker Ave.
Concord, MA 01742
Phone: 508-369-4400
Fax: 508-369-6974
Telex: 200272; 95-1037
TWX: 710-347-1051
Robert E. Anderson, pres. & chief exec. officer
Vincent L. Carolan, controller
Charles E. Peters Jr., sr. v.p. & chief financial officer
Constantine J. Lahanas, sr. v.p., corporate development & secy.
Richard J. Faubert, v.p., product development
James T. Lynch, v.p., human resources
J. Thomas Austin, v.p. & gen. mgr., California operations
Richard C. Tippett, v.p., operations
Arthur W. Winterhalter, v.p., sales & mktg.
Raymond F. McNulty, dir., corporate relations
D. Wayne Peters, treas.
Mark T. Beaudouin, gen. counsel & asst. secy.
Supplier of integrated software systems & automatic test equipment to manufacturers & users of electronic & mechanical equipment for design verification, product testing & process quality management.

GENTNER ELECTRONICS CORP.

Box 27647
Salt Lake City, UT 84127-0647
Phone: 801-975-7200
Fax: 801-977-0087
Russell D. Gentner, pres.
William Gillman, v.p., engineering
Gary Crowder, dir., mktg. & sales, broadcast audio
Elaine Jones, dir., mktg. & sales, sound & teleconferencing
Manufacturers of telephone interface products, remote control/ATS products, prewired audio patch panels, audio distribution products & teleconferencing products.

THE GEORGE-INGRAHAM CORP.

Box 1869
Stone Mountain, GA 30086-1869
Phones: 404-296-0804; 800-631-6283;
800-332-5162 (GA only)
Fax: 404-296-0952
Joseph I. Stone, pres.
Betty Estes, v.p., sales & mktg.
Manufacturer of underground, underbridge & fiber optic conduit systems & all related materials including hangers, engineering services & manhole equipment & supplies.

GILBERT ENGINEERING CO. INC.

5310 W. Camelback Rd.
Glendale, AZ 85301-7597
Phones: 602-245-1050; 800-528-5567
Fax: 602-934-1380
TWX: 910-951-1380
Robert A. Spann, pres.
Robert Hayward, v.p., engineering
James Moulin, mgr., distributor sales
Manufacturer of coaxial connectors, test connectors, tools & accessories.

GLEN ROCK GRAPHICS

555 Broad St.
Glen Rock, NJ 07452
Phone: 201-445-3343
Charles R. Diehl, pres.

Character generator leasing, remote truck rental, animation & video printing equipment rental.

GLOBAL SYSTEMS CORP.

(Micro-Link)
15 Hale St.
Haverhill, MA 01830
Phone: 617-373-4392
Thomas H. Jarman, pres.
Manufacturer of 10-w & 100-w ITFS, MMOS & MDS microwave TV transmitters, repeaters, FM talkback & data transmitters, STLs; microwave downconverters, preamplifiers & filters; VHF distribution amplifiers, set-top converters, power supplies.

GLOBE BATTERY DIVISION

(Johnson Controls Inc.)
900 E. Keefe Ave.
Milwaukee, WI 53212
Phone: 414-961-6500
James Keyes, pres.
Milt Zilis, v.p., battery div.
Robert Scrima, mktg. mgr.
Manufacturer of stationary, gel-cell rechargeable, dynasty & lead acid batteries.

GLW ENTERPRISES INC.

437 Atlas Dr.
Nashville, TN 37211
Phone: 615-331-8800
Fax: 615-331-8883
Telex: 413838
William B. Owen, pres.
Martin R. Burns, broadcast products mgr.
Gary Thielman, factory sales representative
Brad Harrison, southwest regional sales mgr.
Manufacturer of audio mixing consoles for on-air radio production, TV production & post-production, film post-production, multi-track scoring & sound reinforcement.

GML GROVE

8547 Grovemont Circle
Gaithersburg, MD 20877
Phone: 301-670-9696
Fax: 301-840-2946
Telex: 64405 ADHOC
Phil Edwards, pres.
Roland Blood, v.p.
John McElwee, sales
Distributors of dual channel digital video effects systems which include time-base correction, color correction, A/B transitions, SPG, digital effects.

ALAN GORDON ENTERPRISES INC.

1430 N. Cahuenga Blvd.
Hollywood, CA 90028
Phone: 213-466-3561
Fax: 213-871-2193
TWX: 910-321-4526
Grant Loucks, pres.
Ted Lane, sales mgr.
Wayne Loucks, mktg.
Motion picture equipment (including cameras), plus video support equipment.

GORMAN-REDLICH MANUFACTURING CO.

257 W. Union St.
Athens, OH 45701
Phone: 614-593-3150
James T. Gorman, owner
Manufacturer of FCC type-accepted EBS encoders, decoders, receivers, NOAA weather radio receivers.

GOTHAM AUDIO CORPORATION

1790 Broadway
New York, NY 10019-1412
Phone: 212-765-3410
TWX: 236779 GOTHM UR
Russell O. Hamm, pres.

Regional Office:

VAN NUYS, CA 91406: 7445 Orion Ave. Phone: 818-785-2211. Juergen Wahl, western sales mgr.

Reverberation units with remote control, studio turntables, compressor/limiters, consoles, console components, transistor condenser microphones, transformers, linear attenuators, monitor speakers, wow & flutter meters, test equipment, audio cable, stereodisk cutting equipment, noise reduction systems, digital processing equipment, professional CD players, tape machines & mixers.

GOULD INC.

(Industrial Battery Div.)
2050 Cabot Blvd. W
Langhorne, PA 19047
Phone: 215-752-0555
E. V. Hellmann, gen. mktg. mgr.
Stationary battery chargers & batteries for standby or primary power sources.

GRAHAM-PATTEN SYSTEMS INC.

Box 1960
Grass Valley, CA 95945
Phones: 916-273-8412; 800-547-2489 (outside CA); 800-422-6662 (CA)
Fax: 916-273-7458
Merv Graham, pres.
Mike Patten, v.p.
Tim Prouty, v.p., sales & mktg.
Laurie Lewis, sales mgr.
Manufacturer of television broadcasting equipment, edit suite audio mixers & video keying systems.

THE GRASS VALLEY GROUP INC.

Box 1114
Grass Valley, CA 95945
Phone: 916-478-3000
Fax: 916-478-3197
Telex: TRT 160432
Dave Mayfield, v.p. & gen. mgr.
Robert L. Cobler, v.p., mktg.

Regional Offices:

ATLANTA: 3554 Habersham at North Lake, Tucker, GA 30084. Phone: 404-493-1255. Bill Powers, mgr.

CHICAGO: Box 4609, Elkhart, IN 46514. Phone: 219-264-0931. Tom Parrish, mgr.

DALLAS: 5628 Poly Webb Rd., Arlington, TX 76017. Phone: 817-483-7447. Dennis Shelton, mgr.

LOS ANGELES: 21243 Ventura Blvd., Suite 206, Woodland Hills, CA 91364. Phone: 818-999-2303. Richard Brown, mgr.

MINNEAPOLIS: 3585 N. Lexington Ave., Suite 339, Arden Hills, MN 55126. Phone: 612-483-2594. Larry W. Ehnstrom, mgr.

NEW YORK: Six Forest Ave., Paramus, NJ 07652. Phone: 201-845-7988

SAN FRANCISCO: 1032 Etwell Court, Suite 244, Palo Alto, CA 94303. Phone: 415-968-6680. Jeff Baron, mgr.

WASHINGTON, DC: 12520 Prosperity Dr., Suite 110, Silver Spring, MD 20904. Phone: 301-622-6313. Frank Shufelt, mgr.

International Sales:

GRASS VALLEY, CA 95945: Box 1114. Telex: 16-0432. Jay Kuca, mktg. mgr.

MIAMI, FL 33172: 8880 N.W. 20th St., Suite One. Phone: 305-477-5583
Audio & video switching systems, line & terminal equipment & fiber optic communications systems.

1990 Edition

GRAY ENGINEERING LABORATORIES INC.

504 W. Chapman Ave.
Suite P
Orange, CA 92668
Phone: 714-997-4151
Fax: 714-997-1939
Scott R. Gray, pres.
Design and manufacture SMPTE longitudinal and vertical interval time code products, video assisted film editing products, safe title generator equipment & time code processing equipment.

THE GREAT AMERICAN MARKET

826 N. Cole Ave.
Hollywood, CA 90038
Phone: 213-461-0200
Fax: 213-461-4308
TWX: 910-494-1233
Joseph N. Tawil, gen. mgr.
Robert Gordon, sales mgr.
Manufacturer of lighting equipment, special effects, pattern projections, custom patterns, effects & pattern projectors, portable lighting, kits, color filters & control consoles.

GRINMAN FIXTURE CO.

16041 Georgetown St. NE
Minerva, OH 44657
Phone: 216-862-2799
John F. Grinnan, owner
Mildred M. Grinnan, v.p.
Designer & builder of storage cabinets for records, tapes & disc-based systems for radio & personal use.

GRUMMAN ELECTRONIC SYSTEMS DIVISION

Sunrise Hwy.
Great River, NY 11739
Phone: 516-435-6089

JAMES GRUNDER & ASSOCIATES INC.

5925 Beverly
Mission, KS 66202
Phone: 913-831-0188
Fax: 913-831-3427
James Grunder, pres.
Eddie Grunder, v.p.
Jim Bendure, chief engineer
Distributor of digital effects systems, standards converters, video/audio routing switches, A/B roll editors, computer scan converters, color encoders & sync generators.

GTE PRODUCTS CORP.

Sylvania Lighting Center
Danvers, MA 01923
Phone: 617-777-1900
Telex: 940280
TWX: 710-347-0891
Dean Langford, pres.
Earl Lawson, v.p. & gen. mgr.
Richard Sarno, v.p., mktg.
Manufacturer of a complete line of lighting products for the television industry.

★ GTE SPACENET CORP.

1700 Old Meadow Rd.
McLean, VA 22102
Phone: 703-848-1300
Fax: 703-848-1012
C. J. Waylan, pres.
Thomas C. Natoli, v.p., corporate affairs
Ray Marks, v.p., mktg.
Joe Barna, v.p. & gen. mgr., communication services
Dan French, v.p., controller
Jim McDonald, dir., sales
Provides a comprehensive range of business communications services including wide range of transmission capacity & full service design, implementation, operation, maintenance & management of private networks for domestic & international data, video & voice applications utilizing satellite



PO Box 68 • White Haven, PA 18661 • 717-443-9575
1-800-233-6193
FAX 717-443-9257

BROADCAST & STUDIO PRODUCTS

UHF, VHF, MMDS and
ITFS equipment
Turnkey Systems Since 1960

technology; supplier of domestic Ku-band capacity.

HALLIKAINEN & FRIENDS INC.

141 Suburban Rd.
Bldg. E4
San Luis Obispo, CA 93401-7590
Phone: 805-541-0200
Harold Hallikainen, pres.
Frank Calabrese, v.p., sales & mktg.
Manufacturer of transmitter remote control & logging equipment, digital telemetry update kits, audio mixers with audio-follow-video control.

HAMILTON ERECTION INC.

Box 460
York, SC 29745
Phone: 803-684-9966
Melvin L. Roberts, pres. & mgr.
Tower erection & maintenance.

HAMMOND INDUSTRIES INC.

8000 Madison Pike
Madison, AL 35758
Phone: 205-772-9626
Fax: 205-461-7708
Colin E. Hammond, pres.
Manufacturers of stands for 19-inch equipment, fixed or standing.

H & E MICRO-TRAK CORP.

165 Front St.
Chicopee, MA 01013
Phones: 413-733-8743; 800-358-8729
Roger Hamel, pres.
Denise Ewing, v.p., operations
William E. Stacy, v.p., mktg. & sales
Manufacturer of audio equipment & accessories, studio desks & cabinetry.

HARDIGG INDUSTRIES INC.

393 N. Main St.
Box 201
South Deerfield, MA 01373
Phone: 413-665-2163 (ext. 104)

HARRIS CORP.

(Broadcast Division)
3200 Wismann Lane
Box 4290
Quincy, IL 62305-4290
Phone: 217-222-8200
Fax: 217-222-7041
Telex: 247319 HARRIS UR
Thomas E. Yingst, v.p. & gen. mgr.
Eugene O. Edwards, v.p., sales & service
Harvey Baker, v.p., manufacturing
Frank Svet Jr., v.p., engineering
Gus Ezcurra, v.p., international sales
Robert R. Weirather, dir., advanced mktg. & development
Ronald C. Frillman, mgr., domestic radio RF sales
Gaylen Evans, mgr., domestic TV sales

District Managers, TV-RF:

DENTON, TX 76205: 1807 Southridge Dr. Phone: 817-382-8322. Warren Bottorff

WESTLAKE VILLAGE, CA 91362: 2836 E. Panamint Court. Phone: 805-379-0693. Tom O'Hara

HOLT, MI 48842: 1802 Cottonwood. Phone: 517-694-1223. Tom Schoonover

MARIETTA, GA 30062: 4330 Sprucebough Dr. NE. Phone: 404-587-1613. Richard Chalk

WESTCHESTER, IL 60154: 3073 Ashton Court. Phone: 312-531-0410. T. James Woods

Radio RF Field Sales:

MONTGOMERY, AL 36106: 4612 Young Farm Court. Phone: 205-277-4377. Wilfred O. Bone

QUINCY, IL 62301: RR No. 5, Box 326. Phone: 217-223-6566. Fred Brown

BALTIMORE, MD 21234: 3410 Orlando Ave. Phone: 301-444-2772. S. E. (Ed) Hawkins

BROKEN ARROW, OK 74012: 1021 N. Hickory Place. Phone: 918-251-8808. Curtis A. Lutz

WESTERVILLE, OH 43081: 718 Old Coach Rd. Phone: 614-882-8506. James D. Marwood

PROVO, UT 84604: 1477 East 1575 North. Phone: 801-373-7551. R. Kent Pendleton

ARLINGTON, TX 76017: 5403 Rimrock Court. Phone: 817-572-6452. Edward J. Pryor

BELLINGHAM, WA 98225: 1100 11th St., Suite 21. Phone: 206-671-7125. Thomas R. Ransom

PORT CHARLOTTE, FL 33948: 4209 Swensson St. Phone: 813-743-6887. J. Daniel Sessler

WATERBURY, CT 06706: 5 Prattfield Rd. Phone: 203-573-0103. Arthur A. Silver

QUINCY, IL 62301: 1639 N. 24th St. Phone: 217-222-1029. Donald E. Taylor

Broadcast Microwave Operation:

—See Harris Corp. (Video Systems Operation)
Manufacturer & distributor of AM, FM, UHF & VHF transmitters & antennas, broadcast microwave equipment, audio equipment, remote control equipment.

HARRIS CORP.

(Business Communications Systems Div.)
Box 1700
Melbourne, FL 32901
Phone: 800-327-8478
J. T. Hartley, pres.
A. L. Burns, v.p.
H. B. Shannon, dir., product sales
G. A. Headley, dir., mktg. support
C-band & Ku-band TVROs & uplink systems, including video receivers, antennas, controllers, LNAs, LNCs; system design, installation & maintenance services.

HARRIS CORP.

(Video Systems Operation)
960 Linda Vista Ave.
Mountain View, CA 94043
Phone: 415-969-9100
Eric S. Hass, dir., sales & mktg.

HARRIS FARINON

1691 Bayport Ave.
San Carlos, CA 94070-5307
Phone: 415-594-3462
Fax: 415-594-3110
Telex: 67637
Denis Cote, v.p.
Cliff Fields, sales mgr.
John Morrissey, regional sales mgr. (415-594-3666)
Manufacturer & distributor of microwave point-to-point transmission equipment for

Manufacturers & Suppliers

TV TRANSMITTING ANTENNAS UHF VHF MDS ITFS

We make them smarter

BOGNER®

603 Cantiague Rock Road
Westbury, NY 11590
(516) 997-7800

STL, CARS, local & long-haul relay & satellite uplink exciters.

HARWOOD MANUFACTURING CO.

3350 N. Kedzie
Chicago, IL 60618
Phone: 312-267-4545
Photographic & electronic lighting equipment, sheet metal fabricating; spun metal reflectors, portable lighting bars, folding metal tables, 8mm reels.

HAVAS LEASING CO.

1500 S. Virginia St.
Reno, NV 89502
Phone: 702-323-0344
Paul Havas, pres.
Paul Dohne, asst. to pres.
Tom Gosh, leasing mgr.
Lease financing of equipment.

KARL HEITZ INC.

34-11 62nd St.
Box 427
Woodside, NY 11377
Phone: 718-565-0004
Karl Heitz, pres. & sales mgr.
Horacio Gonda, v.p.
Esther Conde, mktg. & advertising
Distributor of tripods, dollies; 8mm, 16mm & 35mm motion picture lenses.

HEWLETT-PACKARD CO.

3000 Hanover St.
Box 10301
Palo Alto, CA 94303-0890
Phone: 415-857-1501
Telex: 348-461
TWX: 910-373-1267
John A. Young, pres. & chief exec. officer
Dean O. Morton, exec. v.p. & chief operating officer
Richard C. Alberding, exec. v.p., mktg. & international sector
John L. Doyle, exec. v.p., information systems & networks sector
Lew Platt, exec. v.p., analytical, medical & mfg. sector
William E. Terry, exec. v.p., components, design & measurement sector
Robert Wayman, sr. v.p., controller & chief financial officer
Jack Brigham, v.p., administration & gen. counsel
R. L. Harmon, mgr., product press relations
Manufacturer of signal generators, voltmeters, oscilloscopes, pulse generators; distortion, network & spectrum analyzers, TV waveform monitors, frequency measuring equipment, computers, test & measurement equipment.

HICKOK ELECTRICAL INSTRUMENT CO.

10514 Dupont Ave.
Cleveland, OH 44108
Phone: 216-541-8060
R. O. Hickok, pres.
R. L. Bauman, v.p., instrumentation & controls
Test equipment & frequency measurement equipment.

HIPOTRONICS INC.

(Power Products Division)
Rtes. 22 & 199
Oraver W
Millerton, NY 12546
Phone: 518-789-6464

Fax: 518-789-4866
Telex: 6716516 HIPOMIL
Stanley G. Peschel, pres.
Michael T. Peschel, v.p.
Peter R. Rubicam, sales engineering mgr.
Karen D. Haight, advertising mgr.
Manufacturer of automatic voltage regulators for use in a variety of medium to high power broadcast applications & DC beam power supplies.

HITACHI DENSHI AMERICA LTD.

175 Crossways Park W.
Woodbury, NY 11797
Phone: 516-921-7200
Fax: 516-496-3718
Telex: 510-221-1899
Y. Tosaka, pres.
Bernard Munzelle, v.p., sales & mktg.
M. Matsuhashi, gen. mgr.
Karen Sawyer, mktg. services mgr.

Branch Offices:

ATLANTA: 3610 Clearview Parkway, Doraville, GA 30340. Phone: 404-451-9453. Fax: 404-458-8356

CHICAGO: 250 E. Devon Ave., Suite 115, Itasca, IL 60143. Phone: 312-250-8050. Fax: 312-250-8054

LOS ANGELES: 371 Van Ness Way, Suite 120, Torrance, CA 90501. Phone: 213-328-6116. Fax: 213-328-6252

DALLAS, TX 75244-3604: 14169 Proton Rd. Phone: 214-233-7623. Fax: 214-458-9284
Manufacturer of broadcast & professional ENG/FP & studio/field color cameras, large screen high definition projection systems, D-2, S-VHS & one-inch recorders. RGB color monitors, test & measurement equipment; CCTV systems & video printers.

HM ELECTRONICS INC.

6675 Mesa Ridge Rd.
San Diego, CA 92121
Phone: 619-535-6000
Fax: 619-452-7207
Telex: 350-771
Harry Y. Miyahira, pres.
Donald Kutz, v.p.
J. Michael Hughes, v.p., mktg.
Eunice I. Davis, mgr., national sales
Manufactures wireless & cabled microphones, wireless & cabled intercom systems & accessories.

HOFFEND & SONS INC.

34 E. Main St.
Honeoye, NY 14471
Phone: 716-229-5998
Fax: 716-229-2746
Telex: WUI 6971035
Donald A. Hoffend, pres.
Donald A. Hoffend Jr., v.p.
Thomas L. Folsom, v.p., sales
Judith A. Hoffend, treas.
Thomas S. Young, mktg.
Designs, manufactures & installs theatre & studio equipment; acoustic curtains, turntables, orchestra & stage lifts, manual & computer rigging control systems & draperies.

HOFFMAN ENGINEERING CO.

900 Ehlen Or.
Anoka, MN 55303
Phone: 612-421-2240

Fax: 612-421-1556
Jim Frank, pres.
Larry Muehlbauer, v.p., sales & mktg.
Manufacturer of electrical/electronic enclosures & accessories.

HOLADAY INDUSTRIES INC.

14825 Martin Dr.
Eden Prairie, MN 55344
Phone: 612-934-4920
Fax: 612-934-3604
Telex: 290922
Burton Gran, pres.
David Baron, v.p., engineering
David Thompson, v.p., production
Michael Leighton, sales & mktg.
Bill Rankin, research & development
Manufacturer of RF & microwave field strength meters.

HOLAN EQUIPMENT

Evree Inn Rd.
Box 118
Griffin, GA 30224
Phone: 404-227-9423
Fax: 404-229-9100
John W. McNamee, gen. mgr.
Manufacturer of articulated aerial devices & cable reel loaders.

HOLZBERG INC.

Box 323
Sea Bright, NJ 07760
Phone: 201-530-8555; 800-242-7298
Fax: 201-842-7552
Herbert M. Holzberg, pres., sales
Shirley Holzberg, v.p., mktg.
Andrew Holzberg, sales mgr.

Branch Office:

TOTOWA, NJ 07511: Box 322. Phone: 201-256-0455
Distributor of audio, video, radio & television equipment from consoles to towers.

HOTRONIC INC.

1875 S. Winchester Blvd.
Campbell, CA 95008
Phone: 408-378-3883
Fax: 408-378-3888
Andy Ho, pres.
Linda Chang, mgr., sales & mktg.
Tony Cortez, sales
Manufacturer of digital time base correctors & TBC/frame synchronizers with freeze frame field, dual channel TBC, digital effects, drop out compensators, audio switchers, Y/C input & output & chroma noise reducers.

HOWE TECHNOLOGIES CORP.

2300 Central Ave.
Suite E
Boulder, CO 80301
Phone: 303-444-4693; 800-525-7520
Fax: 303-444-8447
George Pappas, pres. & chief exec. officer
Terry Sweeney, v.p., sales
Bill Laletin, v.p., engineering
Manufactures audio time base correctors, audio consoles for radio & television, turnkey & furniture construction for studios.

HUBBARD COMMUNICATIONS INC.

12495 34th St. N
St. Petersburg, FL 33702
Phone: 813-577-7759

BEN HUGHES COMMUNICATION PRODUCTS CO.

Cable Prep
207 Middlesex Ave.
Box 373
Chester, CT 06412
Phone: 203-526-4337
Fax: 203-526-2291
Oeborah Morrow, pres.
Manufacturers of cable preparation hex crimp tools, dielectric coring tools, stripping/coring tools for cable. Accessory items include rat-

chet handles for coring & stripping tools, repair kits for hex crimp tools & carpet cutter & drill guide.

HUGHES MICROWAVE COMMUNICATIONS PRODUCTS

Mail Stop 245/2772
Box 2940
Torrance, CA 90509-2940
Phone: 213-517-6233
Fax: 213-517-5388
Cliff L. Gorby, mgr., product line
Abe H. Sonnenschein, asst. mgr., product line
Steve King, mgr., mktg.

Regional Sales Mgrs.:

MID-ATLANTIC: Box 3946, Frederick, MD 21701. Phone: 301-698-0348. Arthur D. Heiny, regional sales mgr.

NEW ENGLAND: Box 1482, Scranton, PA 18501. Phone: 717-343-3564. Robert H. Stanton, regional sales mgr.

WESTERN: Box 2940, Torrance, CA 90509-2940. Phone: 213-517-5573. Norman F. Woods, regional sales mgr.

CENTRAL: 7775 W. Ontario Place, Littleton, CO 80123. Phone: 303-973-3869. Steve R. Dozier, regional sales mgr.

AML microwave systems providing distribution of cable TV signals for normal programming plus clustering, regional interties, FM, upstream & data.

HUGHEY & PHILLIPS INC.

2162 Union Place
Simi Valley, CA 93065
Phone: 805-581-5591
Fax: 805-581-5032
Telex: 182900
William P. Miller, pres.
Peter H. Johnson, v.p.
Marcia Cranson, operations mgr.
Dennis Bossi, chief engineer
Manufacturer of 300mm beacons, obstruction lights, photo-electric controls, beacon flashers, special junction boxes, microwave tower control & alarm systems, tower isolation transformers, complete kits for tower lighting, sleet melter power & control.

HY-GAIN—See Telex Communications Inc.

IEC CO.

Rte. 2
Box 193
Fountain City, WI 54629
Phone: 608-687-6402
Daniel K. Wolfe, pres.
Darlene Wolfe, v.p.
Archie Daniel, sales mgr.
Designs & engineers cable systems; drop burying & apartment pre-wiring; construction & sales of cable burying equipment; plowing, trenching & boring.

IGM COMMUNICATIONS

4041 Home Rd.
Bellingham, WA 98226
Phone: 206-733-4567
Fax: 206-734-7939
Telex: 704983
Jim Wells, pres.
Rick Sawyer, operations mgr.
Carl Peterson, sales
Manufacturer of radio program automation, multiple cartridge playback systems & custom hardware/software control systems.

IKEGAMI ELECTRONICS (U.S.A.) INC.

37 Brook Ave.
Maywood, NJ 07607
Phone: 201-368-9171
Fax: 201-569-1626
Nick H. Nishi, pres.
Samuel C. La Conte, sr. v.p.

Michael A. Aiello, v.p.
Frank Hoyer, v.p.
Yukimitsu Sato, v.p.
Howard Winch, dir., sales & mktg.
Robert J. Estory, communications mgr.
John Chow, regional sales dir.
Gordon Tubbs, network sales mgr.

Other Offices:
ELMHURST, IL 60126: 747 Church Rd., Units C4 & C5. Phone: 312-834-9774. Jerry Brinacombe, midwest regional salesman

IRVING, TX 75039-3510: Three Dallas Communications Complex, 6311 N. O'Connor Rd., Suite 100, Lockbox 100. Phone: 214-869-2363. Mike Mackin, regional sales dir.; Rusty Pafford, southwest regional mgr.

HONOLULU, HI 96814: Ward Industrial Center, Bldg. 7, 1020 Auahi St., Bay 3A. Phone: 808-946-5955. Kuniko Yamashiro, office administrator

FORT LAUDERDALE, FL 33309: 5100 N.W. 33rd Ave., Suite 152. Phone: 305-735-2203. John Webb, southeast regional mgr.

TORRANCE, CA 90505: 23105 Kashiwa Court. Phone: 213-534-0050. Kelly Nelson, western regional salesman
Manufacturer of color TV cameras, closed circuit TV systems, broadcast monitors & computer display monitors.

ILC TECHNOLOGY

399 Java Dr.
Sunnyvale, CA 94089
Phone: 408-745-7900
Fax: 408-744-0829
TWX: 910-339-9389
Bruce McCaul, pres.
Lynn Reiter, v.p., mktg.
Jim Harp, sales & mktg.
Supplies lamps & lights.

IMAGE MAGNIFICATION INC.

5902 Breakenridge Pkwy.
Tampa, FL 33610-4233
Phone: 904-427-5294
Donald E. Quinlan, pres.
Robert W. Becker, project engineer
Manufacturer & distributor of large screen TV projectors in color & monochrome with picture sizes up to 15 x 20 feet.

IMAGE VIDEO LTO.

705 Progress Ave.
Unit 46
Scarborough, Ont. M1H 2X1
Canada
Phone: 416-438-3940
Fax: 416-438-8465
Telex: 065-25392
A. A. Vanags, pres.
Geoff Snell, mktg. mgr.
Margaret Hyvarinen, publications mgr.
Manufacturer of master control switchers, routing switchers, video dual mixamps, on-air automation systems, machine assignment systems & audio editing systems.

IMAGEERING LASER DISK SYSTEMS INC.

825 Crossover Lane
No. 112
Memphis, TN 38117
Phones: 901-323-4762; 800-922-4267
Fax: 901-458-9433
H. Michael Frase, chmn.
B. David Gilliland, pres.
Terry Pahn, v.p.
Manufacturer of system integrators & optical disc-based photo library systems.

IMMAD BROADCAST SERVICES

3235 14th Ave.
Markham, Ont. L3P 3J2
Canada

Phone: 416-470-2545
Fax: 416-470-2559
Stephen F. Pumple, pres.
Murray J. Desnoyer, v.p.
Bruce Long, v.p.

Branch Office:

BUFFALO, NY 14206: 1051 Clinton St. Phone: 716-856-1362. Telex: 91-6428
System design & installation for TVROs; studio systems, headend & microwave equipment; repair & technical services for studio equipment, camera cables & RF equipment. Manufacture of custom cable assemblies & control panels.

INOIANA PRESSEO STEEL

(Div. of General Cable Co.)
401 S. Lincoln
Box 2405
Muncie, IN 47302
Phone: 317-284-3364
Leo Nowak, operations mgr.
Terry Condon, sales mgr.
Manufacturer of pedestal closures & accessories for buried plant & security boxes for multi-family dwellings.

INOIANA STEEL & WIRE CO.

2200 E. Jackson St.
Muncie, IN 47303
Phone: 317-288-3601
Fax: 317-289-2764
A. Randy Nahvi, v.p. & gen. mgr.
B. Babout, sales mgr., utility products
High carbon galvanized steel wire & strand.

INOIANER MULTIMEDIA

16201 S.W. 95th Ave.
Miami, FL 33157
Phones: 305-325-6132; 800-327-7888
Jack Minor, pres.
John H. Pinto, v.p., market planning
Video cassette recorders, integrated VCR/TV monitor units.

INFORMATION DISPLAY SYSTEMS

A division of SAIC
100-C West Forest Ave.
Englewood, NJ 07631
Phone: 201-567-2010
Fax: 201-567-6296
Telex: 508782
Leonard A. Blascovich, dir.
Julia Agostinelli, mktg. communications

Branch Office:

McLEAN, VA 22102: Information Display Systems/SAIC, 1710 Goodridge Dr., attn: Scott Williams T-1-8
Distributor of large screen TV displays: sales, leases or rentals; design & installation of broadcast turnkey systems.

INFO/SOFT

12345 Lake City Way NE
Seattle, WA 98125
Phone: 206-622-1888
Gloria Doyle, pres.
Ken Doyle, v.p.
Manufacturer of microcomputer based character generators & teleprompters.

INNOVATIVE TELEVISION EQUIPMENT

2550 Azurite Circle
Newbury Park, CA 91320
Phone: 805-998-8161
Fax: 805-499-9179
Telex: 181028
Bert I. Rosenberg, pres.
Stanton Hollingsworth, v.p.
James (Butch) Fadely, eastern regional mgr.
Bert Rosenberg, midwest regional mgr.
Stanton Hollingsworth, comptroller

Branch Office:

DOUGLASVILLE, GA 30134: 9039 Green Valley Court. Phone: 404-920-9421
Designs, manufactures & markets TV camera

NEED BROADCAST TV OR CABLE TV DATA FROM THE FACTBOOK ON TAPE OR DISKETTE? NEED CUSTOMIZED REPORTS?

Call Warren Publishing's
Market Research & Data Sales Dept.

202-872-9200

support tripods, dollies, pedestals, pan/tilt heads & accessories.

INOVONICS INC.

1305 Fair Ave.
Santa Cruz, CA 95060
Phone: 408-458-0552
Fax: 408-458-0554
Telex: 3730800
Jim Wood, pres.
Ann Pelz, sales mgr.
Audio recording, signal processing & instrumentation equipment for broadcast & sound recording.

INSULATION SYSTEMS INC.

461 Nelo St.
Santa Clara, CA 95054
Phone: 408-986-8444
Max Erlichman, pres.
William J. Milligan, mktg. mgr.
Michael G. Jones, mfg. mgr.
No-heat shrink sleeves, boots, caps, identification sleeves & special molded products.

INTEGRAL CORP.

1424 Barry Ave.
Box 11269
Dallas, TX 75223-0269
Phones: 214-826-0590; 800-527-2168
Fax: 214-823-4845
Telex: 7944223
Jim Gray, pres.
C. Dean Taylor, v.p.
Dave Massaglia, national sales mgr., CATV
Rodney Machac, mktg. mgr.
Barbara McKee, inside sales
Distributor of HDPE conduit with coaxial cables or pull rope pre-installed, drop-in-duct HDPE conduit with drop cables pre-installed, cable pulling lubricant.

INTERACTIVE MOTION CONTROL

8671 Hayden Place
Culver City, CA 90232
Phone: 213-559-6146
Fax: 213-839-7960
Telex: 510-601-6266 IMC USA
Bill Bryan, pres.
Joe Parker, v.p.
Pascale Lord, mktg. communications mgr.
Manufacturer of motion control equipment for film and video industry; 2-D & 3-D video animation stands & camera movers.

INTERAND CORP.

3200 W. Peterson Ave.
Chicago, IL 60659
Phone: 312-478-1700
Fax: 312-539-0742
Telex: 910-221-5279
Leonard Reiffel, chmn.
Robert T. Shipner, pres. & chief exec. officer
Linda Thomas-Phillips, sr. v.p., corporate communications/human resources
M. Edwin Marlin, v.p., sales & mktg.
Design, manufacture & marketing of microprocessor-based videographic telecommunications systems for conventional telephone lines; manufacture & market telestrator systems.

INTERCEPT COMMUNICATION PRODUCTS INC.

85 5th Ave.
Bldg. 16
Paterson, NJ 07524

Phones: 201-279-2544; 201-446-1010 (NJ); 800-338-8727

George Adbelmessiah, pres.
Peter Parikh, exec. v.p. & chmn.
Ken Augustine, v.p., sales & mktg.
Manufacturer of security traps, tier traps, multitaps, jamming carrier encoder, decoders, key locks, A/B switches, amplifiers, block & single channel converters & passive equipment, pedestals & apartment boxes.

INTERGROUP TECHNOLOGIES INC.

2040 N.W. 67th Place
Box 2580
Gainesville, FL 32606
Phones: 904-335-0901; 800-874-7590
Fax: 904-335-0898
Telex: 810-825-2307
Doug Akers, pres.
Bob Cooper, national sales mgr.
Roy English, international sales mgr.
TV broadcast equipment, video terminal equipment, video-audio-pulse-subcarrier amplifiers, processing amplifiers, production switchers, local & remote-controlled distribution switchers, mc switchers, special effects equipment, chroma keyers, pointer generators, quad split generators & audio/video routing switchers.

INTERNATIONAL MICROWAVE CORP.

65 Commerce Rd.
Stamford, CT 06902
Phone: 203-323-5599
Fax: 203-327-9153
Anthony D. Acri, pres.
Michael D'Amico, sales engineer
Sheila Rabinovici, mktg.
Designs & manufactures microwave communication systems from 2 GHz to 23 GHz, long/short haul, AM/FM, high/low power; microwave components; full turnkey service.

INTERNATIONAL NUCLEAR CORP.

608 Norris Ave.
Nashville, TN 37204
Phone: 615-254-3365
Raymond L. Weiland, pres. & gen. mgr.
Manufacturer of mixing amplifiers, video modulators, plug-in precision distribution amplifiers, complete video broadcast production & routing, solid state switching systems, pulse, video & audio distribution equipment, video switchers, clamping/leveling amplifiers & EBS equipment.

INTERNATIONAL TAPETRONICS CORP./3M

2425 S. Main St.
Box 241
Bloomington, IL 61702-0241
Phones: 309-828-1381; 800-447-0414
TWX: 510-352-2500
Jack Hanks, gen. mgr.
Robert Bomar, mktg. mgr.
Chuck Kelly, sales mgr.
Manufacturer of audio tape cartridge equipment.

INTERSTATE CABLE ENTERPRISES INC.

6111 Porter Way
Sarasota, FL 34232
Phones: 813-371-3444; 800-245-4423
Fax: 813-377-8126
June Lindberg, pres.
Brad Lindberg, exec. v.p., sales & mktg.
O. William Lindberg, v.p.
Robert Hagen, purchasing/sales

Manufacturers & Suppliers



BROADCAST & STUDIO PRODUCTS

UHF, VHF, MMDS and
ITFS equipment

Turnkey Systems Since 1960

PO Box 68 • White Haven, PA 18661 • 717-443-9575
1-800-233-6193
FAX 717-443-9257

Joanne Graner, office mgr.
Distributor of CATV & SMATV products.

INTRASTELLER ELECTRONICS

200 Berg St.
Algonquin, IL 60102
Phone: 312-658-0300
Fax: 312-658-0582
Susan Brannam, pres.
Thomas Brannam, v.p.
Donn DeMarzio, accounts dir.
Jerry Meyers, office mgr.
Converter, line & headend equipment repair;
full service brokerage facility for all types of
CATV equipment.

IOWA MALLEABLE IRON CO.

(Everstick Anchor Div.)
9th & Kirkwood
Box 967
Fairfield, IA 52556
Phone: 515-472-3116
Fax: 515-472-5860
M. W. Green, pres.
Jim Steinbeck, sales mgr.
Manufacturer & distributor of 3-way & 4-way
expanding plate earth anchors.

IRWIN/SUPERIOR COMMUNICATIONS CONSTRUCTION INC.

1639 E. Edinger Ave.
Unit C
Santa Ana, CA 92705
Phone: 714-542-1055
Fax: 714-542-0726
Joe Crabtree, pres.
Sandy Sanders, v.p., construction operations
Dennis O'Brien, v.p., installation operations

Branch Office:

EL CAJON, CA 92020: 843 Gable Way
Customer installations, multiple dwelling
units, plant maintenance & construction,
engineering & telephone construction.

ITELCO USA

1620 W. 32nd Place
Hialeah, FL 33012
Phone: 305-822-1421

ITERA/BELMOOR

1365 39th St.
Brooklyn, NY 11218
Phones: 718-633-2800; 800-221-5802
Fax: 718-633-4375
Telex: 232463 Alec UR
Ezra Sochet, pres.
Dan Martin, v.p.
Barry Sable, regional sales
Jason Cohen, sales mgr.
Raul Melo, international sales
Manufacturer of electrical accessories including
speakers, fuses, connectors, wire &
cable.

ITS CORP.

375 Valley Brook Rd.
McMurray, PA 15317
Phone: 412-941-1500
Robert M. Unetich, pres.
Sam Zborowski, v.p., engineering
Jeffrey M. Lynn, v.p., mktg.
Manufacturer of low power, ITFS & MDS TV
transmitters, broadcast TV exciters & full service
UHF TV transmitters.

ITT CANNON ELECTRIC

1851 E. Deere Ave.
Box 35000
Santa Ana, CA 92705-6500
Phone: 714-261-6300
Fax: 714-757-8301
Cable TV, TV camera & audio electrical
connectors.

ITT ELECTRON TECHNOLOGY DIVISION

Box 100
Easton, PA 18044-0100
Phone: 215-252-7331
Fax: 215-258-6279; 215-258-6277
Telex: 847494
M. R. Sambur, pres.
T. D. Gerould, v.p. & dir., mktg.
Special purpose broadcast power tubes,
traveling wave tubes, klystrons, hydrogen
thyatron & power supplies.

ITT SPACE COMMUNICATIONS INC.

2912 Wake Forest Rd.
Raleigh, NC 27611
Phone: 919-828-4441
Telex: 579451
Per Saether
Emmanuel Stein
John Fricks
Satellite earth stations, transmitters, receivers
& associated ground communications equipment
for video, voice or data satellite
communications. Systems design, construction
& installation.

ITW LINC

201 Scott St.
Elk Grove Village, IL 60007-1212
Phone: 800-336-5469
Fax: 312-952-8844
George Lannert, gen. mgr.
Greg Hayward, sales mgr.
Jim Cathcart, mktg. mgr.
Michael M. Smith, national account
representative
Product engineering & manufacturing of installation
products such as weather resistant
cord clips, aluminum siding clips & wire
routing products.

JAMESON CORP.

Box 240277
Charlotte, NC 28224
Phone: 704-525-5191
Fax: 704-522-6161
James M. Crates, pres.
Thomas B. Crates, v.p.
Hugh B. Harmon, production mgr.
Manufacturer of fiberglass layup sticks, wire
raiser & other cable stringing equipment, tree
pruning equipment & accessories, tool bags
& aerial lift bucket accessories.

JAMIESON FILM CO.

10425 Olympic Dr.
Dallas, TX 75220
Phones: 214-350-1283; 800-527-2298
Telex: 73-0932
Gary W. Fuller, pres.
Oscar Garza, v.p., mktg.
Manufacturer of color film processors.

JAMPRO ANTENNAS INC.

6939 Power Inn Rd.
Box 28425
Sacramento, CA 95828

Phone: 916-383-1177
Fax: 916-383-1182
Telex: 377-321 CETEC UD
James E. Oliver, pres.
Alex Perchevitch, v.p.
Warren Trumbly, TV sales
Ali Mahnad, dir. of engineering
Manufacturer & distributor of TV & FM
transmitting antennas & accessories.

JAVELIN ELECTRONICS

19831 Magellan Dr.
Torrance, CA 90502
Phones: 213-327-7440; 800-421-2716
Fax: 213-327-5405
Roy Schaub, security sales mgr.
Arnie Newman, industrial sales mgr.
Doug Gray, international sales mgr.
Solid state & tube closed circuit TV cameras,
monitors, lenses, vidicons & accessories required
for CCTV systems.

JBL PROFESSIONAL

8500 Balboa Blvd.
Northridge, CA 91329
Phone: 818-893-8411
Fax: 818-893-3639
Ron Means, pres.
Mark Gander, v.p., mktg.
Ken Lopez, v.p., sales
Steve Romeo, market mgr.
Hector Martinez, market mgr.
Loudspeakers & loudspeaker components &
systems; signal processing; power amplifiers
& consoles.

JENSEN TOOLS INC.

7815 S. 46th St.
Phoenix, AZ 85044
Phone: 602-968-6231
Telex: 602-438-1690
Arnold M. Schwartz, pres.
Gary Treiber, mktg.
Distributor of tools, tool kits & test equipment
to the electronics industry.

JERROLD DIVISION GENERAL INSTRUMENT CORP.

2200 Byberry Rd.
Hatboro, PA 19040
Phone: 215-674-4800
George E. Safiol, pres. & chief operating officer,
General Instrument
Harold M. Krisbergh, pres.
Anthony Aukstikalmis, v.p. & gen. mgr., Jerrold
Subscriber Systems Div.
Lemuel Tarshis, v.p. & gen. mgr., Jerrold
Distribution Systems Div.
Ed Breen, v.p., sales
Ed Ebenbach, v.p., subscriber mktg.
Geoff Roman, v.p., distribution mktg.
Skip Litz, mgr., mktg. communications
Designer & manufacturer MATV & CATV
satellite receivers, frequency agile headend
modulators & stereo encoders; LAN—
broadband distribution equipment, advanced
status monitoring;—conventional, feedforward
& power-doubling amplifiers, taps,
passives & accessory equipment; plain, pay
& addressable converters, computer-based
addressable controllers, scrambling equipment
& modules for impulse technology; Cable
Video Store, impulse based pay-per-view
programming service, Digital Cable
Radio, digital audio programming service.

JJT DISTRIBUTING INC.

13235 Palm Place
Cerritos, CA 90701
Phone: 213-926-6133
Fax: 818-961-7259
Jeff J. Toten, pres.
Ken Berger, v.p.
Cable TV converters, remote controls, addressable
decoders, A/B switches.

THE J-LAB CO.
Box 6530
Malibu, CA 90264
Phone: 213-457-4090

J-MAR ELECTRONICS LTD.

6 Banigan Dr.
Toronto, Ont. M4H 1E9
Canada
Phone: 613-421-9080

JOHANSON MANUFACTURING CORP.

Rockaway Valley Dr.
Boonton, NJ 07005
Phone: 201-334-2676
Fax: 201-334-2954
Telex: 710-987-8367
Nancy E. Krawczyk, pres.
Tom Rowan, v.p., sales
Manufacturer of variable air, high voltage
quartz, thin-trim ceramic capacitors, variable
ceramic & seal trim capacitors; microwave
tuning elements, microwave diode holders.

JOHNSON CONTROLS INC.

(Specialty Battery Div.)
900 E. Keefe Ave.
Milwaukee, WI 53212
Phone: 414-961-6500
Fax: 414-961-6506
Telex: ITT 431-1074
James H. Keyes, pres.
W. Horton, v.p., Battery Group
James V. Stuppia, v.p. & gen. mgr., Specialty
Battery Div.
James M. Szollar, national sales & mktg. mgr.
Manufacturer of stationary, gel-cell
rechargeable, dynasty sealed & lead acid
batteries.

JOHNSON ELECTRONICS INC.

4301 Metric Dr.
Winter Park, FL 32792
Phone: 407-677-4030
A. J. Schell, chief exec. officer
Kenneth St. John, pres., products div.
Robert W. Peters, v.p., mktg.
Art Burns, purchasing agent
Designer & manufacturer of SCA tuners, SCA
receivers, audio amplifiers, mixers, FM receiving
antennas & accessories, data receivers,
modems, test equipment.

JOSLYN MANUFACTURING & SUPPLY

30 S. Wacker Dr.
Suite 2706
Chicago, IL 60606
Phone: 312-454-2900

★ JVC PROFESSIONAL PRODUCTS CO.

41 Slater Dr.
Elmwood Park, NJ 07407
Phones: 201-794-3900 (headquarters);
800-582-5825 (literature request)
Fax: 201-523-2077
Telex: 4754032-JVCEPK
Shinzo Nakao, pres.
Tom McCarthy, general mgr., sales & mktg.
Michael E. Messerla, national field sales mgr.
David Walton, mktg. mgr.
Ellin Everson, mgr. advertising/sales
promotion

Branch Offices:

COMPTON, CA 90220: West Coast Branch,
1011 W. Artesia Blvd. Phone: 213-537-6020.
Bob McManus, regional mgr., west coast;
Wayne Crowder, district sales rep. (northern
CA, ID, MT, NV, NC, OR, WA); Dennis
Nymeyer, district sales rep. (southern CA &
HI); Linda White, district sales rep. (southern
CA); Dave Misencik, district sales rep. (AZ,
CO, NM, UT & WY); Holt Johnson, district
sales rep. (CA); Lee Phillips, (OK & TX)

ELK GROVE VILLAGE, IL 60007: Midwest Branch, 2250 Lively Blvd. Phone: 312-364-9300. Johnny Bell, sales engineer; Dave Thormodsgaard, district sales rep. (MN, northern WI); Janet Kraft, district sales rep. (northern IL, southern WI); Paul Kaminski, district sales rep. (KS, NE, ND, SD, northern IA & northern MO); Gary Ballard, district sales rep. (AL, AK, LA, MS, & TN); Glen A. Conn, district sales rep. (OH, western PA & WV); Chuck Evans, regional mgr.; Larry Librach, district sales rep. (southern IA, MO & southern IL); Mark Zweig, district sales rep. (IL, IN, MI, MN, ND, SD & WI)

PINEBROOK, NJ 07058: East Coast Branch, 1-80 at New Maple Ave. Phone: 201-882-0900. Jim Turner, regional mgr.; Douglas Keltz, district sales rep. (GA, NC & SC); Carl Cavagnolo, district sales rep. (NY); Ed Sherry, (FL & PR); George Doiron, district sales rep. (CT, ME, MA, NH, RI & VT); Bill Birdsall, district sales rep. (NJ & NY); Steve Martin, district sales rep. (DE, MD, PA & VA) Manufacturer of a complete line of broadcasting, professional & industrial cameras, VTRs, monitors, TBCs, SEGs, audio mixers & computer imaging; closed circuit video products.

KAHN COMMUNICATIONS INC.

425 Merrick Ave.
Westbury, NY 11590
Phone: 516-222-2221
Leonard R. Kahn, pres.
Ruth M. Kahn, v.p.
Manufacturer of compatible single-sideband, AM stereo audio systems & audio devices. FCC type approved AM stereo exciter, high & low frequency extender for remote broadcasts.

KALART VICTOR CORP.

20 Multenius St.
Plainville, CT 06062
Phone: 203-747-1663
Fax: 203-747-1666
Leonard J. Quartin, pres.
Morton Goldberg, v.p., sales
Bruce H. Quartin, sales mgr.
Manufacturer of 16mm sound motion picture projectors, opaque & overhead projectors, film editing equipment, accessories.

KAMAN BROADCASTING SYSTEMS

(a Product of Kaman Sciences Corp.)
1500 Garden of the Gods Rd.
Colorado Springs, CO 80933
Phone: 303-599-1470
George Beattie, mgr., KBS mktg.
Computerized traffic/accounting systems for broadcast stations, including automated interface to control room switchers; film, cart & news inventory.

KANEMATSU-GOSHO (USA) INC.

400 Cottontail Lane
Somerset, NJ 08873
Phone: 201-271-7544
Neil DeCostanza, sales mgr.

KANGAROO VIDEO PRODUCTS INC.

10845 Wheatlands Ave., C
Santee, CA 92071-2856
Phone: 619-562-6969

KAVOURAS INC.

6301 34th Ave.
Minneapolis, MN 55450
Phone: 612-726-9515
Telex: 3710618
Stephen Kavouras, pres.
Bill Schlueter, v.p.
Peter Sappanos, sales
Weather data base, graphics & animation systems.

KAY ELEMETRICS CORP.

12 Maple Ave.
Pine Brook, NJ 07058
Phone: 201-227-2000
Fax: 201-227-7760
TWX: 710-734-4347
John M. Crump, pres.
Bill Harbeson, dir., engineering
M. J. Shaw, purchasing agent
Stephen Crump, sales mgr.
Edward Crump, production mgr.
Manufacturers of spectrum analyzers, sweep generators, switchers, attenuators.

KAY INDUSTRIES INC.

604 N. Hill St.
South Bend, IN 46617
Phone: 219-234-0171

KOI ELECTRONICS

60 S. Jefferson Rd.
Whippany, NJ 07981
Phone: 201-887-8100
Fax: 201-887-4645
TWX: 710-986-8220
Doug McConnell, pres.
Carl Schraufnagl, v.p., sales & mktg.
Manufacturers of RF/microwave resistors, components & subassemblies up to 26.5 GHz, thick film, thin film, coaxial, stripline, toroidal, solid state.

ROBERT KEITH & CO. INC.

9389 Dowdy Rd.
San Diego, CA 92126
Phone: 619-693-8811
Telex: 182754 HQLJLA
Anne M. Wawer, pres. & chief exec. officer
Stan Mast, dir., sales
Richard Lueking, dir., mktg.
Giant inflatable replicas of station logos, call letters, characters, mascots & three-dimensional billboards.

KELTEC FLORIDA MICROWAVE PRODUCTS

50 Second St.
Box 862
Shalimar, FL 32579
Phone: 904-651-9749

KEM ELEKTRONIK MECHANIK GmbH

Herlingsburg 16
Box 54 10 24
D-200 Hamburg, 54
West Germany
Phone: 040-567-665

KENWOOD USA CORP.

2201 E. Dominiguez St.
Long Beach, CA 90810
Phone: 213-639-9000

KES

107 Kent St.
Box 885
Iron Mountain, MI 49801
Phones: 906-774-1755; 800-338-9292
James A. Klungness, pres.
Charles R. Henry, exec. v.p. & secy.
Rick Thiry, purchasing
Michael Amicangelo, sales
Distributor of CATV supplies for system construction & maintenance.

KEYLITE PSI

333 S. Front St.
Burbank, CA 91502
Phone: 818-841-5483
Fax: 818-843-0546
Ron Dahlquist, pres.
Rent & sell lighting, grip, expendables; production vans & generators; cable crossovers; repair shop. Branch office in Phoenix, AZ.

KINEMETRICS/TRUETIME

3243 Santa Rosa Ave.
Santa Rosa, CA 95407
Phone: 707-528-1230

TV TRANSMITTING ANTENNAS UHF VHF MDS ITFS

We make them smarter

BOGNER®

603 Cantiague Rock Road
Westbury, NY 11590
(516) 997-7800

Fax: 707-527-6640
Telex: 176-687
Easylink: 62761948
Robert Swain, pres.
John VanGroos, v.p.
Rick Dielman, mgr., sales
Jeff McDonald, regional sales mgr.
Manufacturer of NBS & USNO synchronized digital clocks, LF frequency comparators, time code generators, translators & synch generators.

KINGS ELECTRONICS CO. INC.

40 Marbledale Rd.
Tuckahoe, NY 10707
Phone: 914-793-5000
Fax: 914-793-5092
Telex: 6818293; 6818032
E. Fassler, chmn.
F. Dal Lago, pres.
L. Fassler, v.p.
O. Wayne, v.p.
E. Fox, v.p., manufacturing
R. Dock, v.p., sales
L. Fried, v.p., quality control
L. Inglese, dir., engineering
B. Schill, purchasing agent
Manufacturers of coaxial connectors, UHF connectors, K-grip connectors, telephone plugs & jacks, waveguide components, patch panels & cords, video & audio.

KINTEK INC.

224 Calvary St.
Waltham, MA 02154
Phone: 617-894-6111
Zaki Abdun-Nabi, pres.
John J. Bubbers, mktg.
Manufacturer & distributor of monitors & noise reduction equipment.

KINTRONIC LABORATORIES INC.

Box 845
Bristol, TN 37621-0845
Phone: 615-878-3141
Fax: 615-878-4224
Telex: 557416 KINTRONIC BRTL
Louis A. King, chmn.
Tom L. King, pres.
Elizabeth H. King, v.p.
Gwen B. King, sales
Design & manufacture of custom antenna components & systems for AM, FM & shortwave.

KLEIN TOOLS INC.

7200 McCormick Blvd. N
Chicago, IL 60645
Phone: 312-677-9500
Michael S. Klein, chmn. of the board & chief exec. officer
Dan Foshee, v.p., sales
Michael J. Loftus, v.p., mktg.
Jim Mallek, mgr., mktg. services
William D. Fix, mgr., mktg. communications
Manufacturer of complete line of hand tools & occupational protective equipment, tool boxes & cabinets.

KLIEGL BROS. UNIVERSAL ELECTRIC STAGE LIGHTING CO. INC.

Five Aerial Way
Syosset, NY 11791-5502
Phone: 516-937-3900
Telex: 960 158
John H. Kliegl II, pres.
John H. Kliegl III, exec. v.p.
Ira Menkoff, regional sales mgr.

Regional Sales Offices:
ENCINO, CA 91316: Kliegl Bros. Western Region, 15720 Ventura Blvd., Suite 607. Phone: 818-905-5945. Cherrie McKay, office mgr.; Harold Emmert, field service

STONE MOUNTAIN, GA 30087: 5802 Simone Dr. Phone: 404-469-1152. Peter Basileci

Sales Representatives:
AMHERST, NH 03031: Herb Kopf Assoc., Three Brookwood Dr. Phone: 603-673-3365

ATLANTA, GA 30336: Newman-Penter-James Co. Inc., 4790 Mendell Court SW. Phone: 404-696-1300. Allene Reagan

BEACHWOOD, OH 44122: Stevenson & Fischer Inc., 23600 Mercantile Rd. Phone: 216-464-6144. Arch Stevenson

BIRMINGHAM, AL 35259-9306: Gerwin Tucker & Assoc., Box 59306. Phone: 205-942-9322. Gerwin Tucker

BOISE, ID 83711-4033: TEC Sales Agency, Box 4033. Phone: 208-322-1265. Ralph Zundel

CHAPEL HILL, NC 27514: Ed C. Vaughn & Assoc. Inc., Three Cedronella Dr. Phone: 919-383-3122

COLUMBIA, MD 21044: F. X. Ford & Assoc., 5174-1 Broadway. Phone: 301-621-4943. Frank Ford

DENVER, CO 80205: Colorado Lighting Services, 2500 Curtis St. Suite 106. Phone: 303-297-2232. David Meislahn

ELK GROVE VILLAGE, IL 60007: Piliupf-Grist & Assoc., 2550 United Lane. Phone: 312-595-1166. Art Ricker

FORTINE, MT 59918: Ted Mikita & Assoc., Box 157. Phone: 406-882-4680. Ted Mikita

GULF BREEZE, FL 32561: 2945 Bay St. Phone: 904-932-5670. Tom Ed Pearce

HONOLULU, HI 96821: Hammond Sales Agency, 11 Akilolo St. Phone: 808-373-2347. Hary Hammond

HOUSTON, TX 77036: Putterman, Scharck & Assoc., Box 36508. Phone: 713-664-7111. Gordon Baldry

JEFFERSON, LA 70181: Somar Inc., Box 10543. Phones: 504-733-9536; 504-733-9537. Al Roche

LANSDOWNE, PA 19050: JLV Assoc. Inc., Box 162. Phone: 215-623-6622. Joe Vetter

MIAMI, FL 33145: Power & Lighting Systems Inc., 2460 S.W. 16th Court. Phone: 305-856-2209. R. David Butt

MILWAUKEE, WI 53218: Enterprise Lighting Ltd., 712 W. Fond du Lac Ave. Phone: 414-462-5257

NASHVILLE, TN 37209: Malcolm Mimms & Assoc., Box 90191. Phone: 615-329-3041. Malcolm Mimms

Manufacturers & Suppliers

NOW AVAILABLE!

Data on Video Equipment in use at TV Stations Down to Model Number Level!

Call Broadcast Equipment Survey • Warren Publishing, Inc. • 202-872-9200

NORTH LITTLE ROCK, AR 72115: Thornton Sales Agency, Box 998. Phone: 501-758-3488. Charles C. Thornton

PORT HURON, MI 48060: Keeler Sales Co., 509 Bard St. Phone: 313-543-8369. Art Keeler

PROSPECT, KY 40059: 6405 Mayfair Ave. Phone: 812-283-7901. Richard Mix

ST. LOUIS, MO 63131: Charlesworth Theatrical Lighting Co. 11906 Manchester Rd., Suite 110. Phone: 314-966-0424. Sam Charlesworth

SALT LAKE CITY, UT 84119: Tri Western, 1515 West 2200 South. Phone: 801-972-9378. Jack McLelland

SAN ANTONIO, TX 78217: Hyltin & Assoc., 10203 Kotzebue, Suite 113. Phone: 512-828-0625. W. John Hyltin

TAMPA, FL 33609: Marshall A. Lochridge Agency Inc., 5025 Lemon St. Marshall A. Lochridge

TULSA, OK 74155: Allen & Assoc., Box 74155. Phone: 918-665-0906. Garland R. Allen
Manufacturer of lighting and control equipment for the theatre, television and motion picture industries.

KLINE TOWERS

Box 1013
Columbia, SC 29202
Phone: 803-251-8000
Fax: 803-739-3939
Telex: 57-3478

B. H. Kline, chmn.
J. C. Kline, pres.
Furman L. Anderson Jr., v.p., engineering
David E. Morits, sales mgr.
Lewis A. Foreman Jr., chief engineer
Designers, fabricators & erectors of television, FM, AM & microwave towers.

KNOX VIDEO

8547 Grovemont Circle
Gaithersburg, MD 20877
Phone: 301-840-5805
Fax: 301-840-2946
Telex: 64405 AD HOC
Philip K. Edwards, pres.
Roland D. Blood, v.p., sales & mktg.
Manufacturer of character generators.

KOBOLD LIGHTING

1318 22nd St. NW
Suite 105
Washington, DC 20037
Phone: 202-429-1875

KOOE INC.

1515 S. Manchester
Anaheim, CA 92802
Phone: 714-758-0400
Dick Petit, gen. mgr.
Character generators.

KOLLMORGEN CORP.

(Electro-Optical Div.)
347 King St.
Northampton, MA 01060
Phone: 413-586-2330
R. G. Saner, pres.
Visual & TV special optical systems.

KONYO INTERNATIONAL INC.

1641 W. Collins Ave.
Orange, CA 92667
Phone: 714-633-1025

K-TECH

3110 Pinson Valley Parkway
Birmingham, AL 35217-1812
Phone: 205-841-1300
J. Kerry Godwin, pres.
M. Kevin Godwin, v.p.
Shirley W. Godwin, secy-treas.
Design, engineering & construction of commercial satellite equipment; uplink service for voice, video & data.

KURZ & ROOT CO.

Box 1119
Appleton, WI 54911
Phone: 414-739-9441
Fax: 414-738-4639
Telex: 910-272-1164
William A. Maples, mktg. & sales
AC & DC generators, 60/400Hz motor generator sets & solid state devices, line isolators, frequency changers, power conditioners.

LADUE BUILDING & ENGINEERING CORP.

11543 Page Service Dr.
St. Louis, MO 63141
Phone: 314-432-3400
W. E. Ball, pres.
J. W. Coonrod, v.p.
Cemsteel package TV & radio stations, including complete building, heating & air conditioning (without electronic equipment).

LAIRO TELEMEDIA INC.

2424 South 2570 West
Salt Lake City, UT 84119
Phone: 801-972-5900
Fax: 801-975-0970
Bill Laird, pres.
Judy Dahlquist, sales coordinator
Manufacturer of character generators, paint systems, video enhancer/processors, distribution amplifiers, routing switchers & multiplexer equipment.

LAKART CORP.

287 Grove St.
Newton, MA 02166
Phone: 617-244-0354
Fax: 617-527-3159
Edward H. Herlihy, pres.
Scott Schaire, v.p., engineering
Michael Carozzi, dir., sales support
Provides broadcast tape automation system including cassette library system, TV station automation, cable ad insertion & pay-per-view systems.

LAKE SYSTEMS CORP.

287 Grove St.
Newton, MA 02193
Phone: 617-244-6881
Frank DeMayo, pres.
Roland Boucher, v.p., mktg.
Robert Hemenway, v.p., technical operations
Audio-video systems engineering, designing & equipping for the broadcast, cable & industrial market.

LANCE INDUSTRIES

13001 Bradley Ave.

Sylmar, CA 91342-0156
Phone: 818-367-1811
Fax: 818-362-3594
Milton Mann, pres.
Richard Mann, exec. v.p.
Joe Barris, v.p., pay TV, STV, MDS sales
Jerry Updyke, v.p., sales & mktg.
Ken Doolittle, national accounts service

Branch Office:

CHICAGO, IL 60640: 4440 N. Clark St. Phone: 312-275-7000. Fax: 312-275-1259
Manufacturer of TV, MDS, MMDS & ITFS satellite antennas; TV, video, telephone & audio accessories; wire products; masting & telescoping masts; receiving antennas for commercial ITFS/MDS services.

L & R COMMUNICATIONS LTD.

2301 Bridgeport Dr.
Box 3807
Sioux City, IA 51102
Phones: 712-252-4101; 800-831-0974
Dennis Harward, sales mgr.
Dick Carlson, tower sales
Mark Gothier, equipment shelter sales

Branch Offices:

CHANDLER, AZ 85226: 4517 W. Buffalo. Phone: 602-961-4688
PITTSBURGH, PA 15046: 157 Mars-Evans City Rd. Phone: 412-625-3551

ST. PETERS, MO 63376: 105 Boone Hills Dr. Phone: 314-447-5553. Telex: 821566

SAN LEON, TX 77539: 301 25th St. Phone: 713-339-1582

Manufacturer of towers for microwave, broadcast, UHF/VHF & other applications, preassembled equipment shelters fabricated of aluminum, aggregate, fiberglass & steel; engineer, furnish, install & maintain AM, FM & TV towers to 2000-ft.

LANDY ASSOCIATES INC.

1890 E. Marlon Pike
Cherry Hill, NJ 08003
Phone: 609-424-4660
James E. Landy, pres.
David Newborg, consultant

Branch Office:

WALTHAM, MA 02154: 330 Bear Hill Rd. Phone: 617-890-6325. Brad Reed, area mgr.
Distributor of television transmitters, studio equipment, video production, post production & tape duplication systems. Video master control & routing switchers, video tape recorders, editors & tape, picture & waveform monitors, vectorscopes, test equipment. Audio consoles, reel to reel, cartridge & cassette recorders, audio tape, master clock systems. TV test charts, audio & video processing equipment, system design & installation.

LARCAN COMMUNICATIONS EQUIPMENT INC.

6520 Northam Dr.
Mississauga, Ont. L4V 1H9
Canada
Phone: 416-678-9970
Fax: 416-678-9977
Telex: 06-968055
P. A. Dickie, pres.
P. C. Turner, v.p. & gen. mgr.
A. F. Stevenson, mgr., high power RF engineering
J. D. Adamson, mgr., mktg.

U.S. Office:

LAUREL, MD 20707: 14440 Cherry Lane Court, Suite 201. Phone: 301-498-2200. Charles D. Coyle, mgr.

Manufacturer & distributor of TV transmitters, diplexers & filters, VHF, UHF & FM antennas, system design & installation; complete TV transmission facilities.

LARSON ELECTRONICS SUPPLY INC.

311 S. Locust
Denton, TX 76201
Phone: 817-387-0002
Emie Larson
Manufacturer of standby power systems for headend & distribution amplifiers, sine wave output uninterruptible power supplies for studio equipment, 110 volt inverters for mobile vans.

LAYTON UTILITY EQUIPMENT

Box 1383
Sebring, FL 33871
Phone: 813-655-1100

LDL COMMUNICATIONS INC.

14440 Cherry Lane Court
Suite 201
Laurel, MD 20707
Phone: 301-498-2200
Fax: 301-498-7952
Telex: 821569
G. J. Wilson, pres.
C. D. Coyle, v.p., transmitters
Ray Tattershall, v.p., antenna systems
L. Penner, v.p., field operations

Branch Offices:

FARIBAULT, MN 55021: 21644 Evans Trail. Phone: 507-332-6703. Jeffrey N. Clarine, central reg. sales mgr.

SAN MATEO, CA 94401: 323 N. San Mateo Dr. Phone: 415-347-9700. David A. Hill, western reg. sales mgr.

WARWICK, RI 02888: 39 Posnegansett. Phone: 401-461-0999. J. Robert Palmer, eastern reg. sales mgr.
Designs, manufactures & installs transmitters, antennas & towers for FM & TV, plus AM radiators.

LEADER-BRAC INDUSTRIES INC.

433 Chabanel W.
Suite 603
Montreal, Que. H2N 2J3
Canada
Phone: 514-383-0153

LEADER INSTRUMENTS CORP.

380 Oser Ave.
Hauppauge, NY 11788
Phone: 516-231-6900
Telex: 516-227-9669
S. Hirota, pres.
Robert B. Sparks, sales dir.
George Gonos, product mktg. mgr.
Manufacturer of oscilloscopes, display & imaging products, video products, programmable RGB video generators, stereo test equipment, frequency counters, meters, bridges, RF signal generators; power supplies, instrument carts.

LEA DYNATECH INC.

12516 Lakeland Rd.
Santa Fe Springs, CA 90670
Phones: 213-944-0916; 800-654-8087
Fax: 213-944-0781
TWX: 910-586-1381
Robert D. Rozanski, pres.
Thomas E. Redina, v.p., finance
Stephen F. Larson, v.p., sales & mktg.
Roger L. Lewis, national sales & mktg. mgr.
Edward O. Bellamy, national accounts mgr.
Manufacturer of power conditioning products.

LEAMING INDUSTRIES

15339 Barranca Pkwy.
Irvine, CA 92718
Phone: 714-727-4144
Fax: 714-727-3650

TWX: 510-600-4362
James B. Leaming, pres.
Robert F. Leaming, v.p.
Kim Litchfield, sales mgr.
Keith Rauch, sr. engineer
Manufacturer of audio transmission equipment for the satellite, cable & broadcast industries; FM stereo processors, STL & SCPC equipment, BTSC stereo generators, SAP generators & audio automatic gain control amplifiers.

LEAR SIEGLER INC.
(Electronic Instrumentation Div.)
714 N. Brookhurst St.
Anaheim, CA 92801
Phone: 714-774-1010
Telex: 71-4979012
J. W. Back, pres.
E. L. Pyle, dir.
W. H. Draeger, v.p., mktg.
D. Hyndman, v.p., engineering
Manufacturer & distributor of low light level cameras & systems, open & closed circuit.

LECTRO PRODUCTS INC.
420 Athena Dr.
Athens, GA 30601
Phones: 404-543-1904; 800-551-3790
Fax: 404-543-1904
M. R. Filkins, pres.
M. Kearns, national sales mgr.
D. Geltmacher, southeast sales mgr.
T. Colegrove, western sales mgr.
Manufacturer of standby power supplies & ferroresonant power supplies.

LECTROSONICS INC.
581 Laser Rd.
Rio Rancho, NM 87124
Phones: 505-892-4501; 800-821-1121
Fax: 505-892-6243
John Arasim, pres.
Bruce Jones, sales
Larry Fisher, v.p., engineering
Manufacturer of broadcast quality wireless microphones.

LEE COLORTRAN INC.
1015 Chestnut St.
Burbank, CA 91506
Phone: 818-843-1200
Telex: 825328 CLRTN UF
Kenneth L. Boyda, pres.
William Liento, sr. v.p., sales & mktg.
Nicholas Mallis, sr. v.p., operations
Paul Sherbo, v.p., sales
Manufacturers & distributors of entertainment lighting, support equipment, dimming & control equipment & systems.

LEITCH VIDEO OF AMERICA INC.
825K Greenbrier Circle
Chesapeake, VA 23320
Phones: 804-424-7920; 800-231-9673
Fax: 804-424-0639
John Walter, pres.
Gary Stephens, sales mgr.
Mike Duckworth, sales engineer

Leitch Video International Inc.:
CANADA: Ten Dyas Rd., Don Mills, Ont. M3B 1V5
Phone: 800-387-0233. Fax: 416-445-0595. Robert A. Lehtonen, pres.; Stan Moote, v.p.; Garry Newhook, sales mgr.
Manufacturer of video & audio products for synchronization, testing & distribution of signals; master clock systems & electronic still store systems

LEMCO TOOL CORP.
RD 2
Box 330A
Cogan Station, PA 17728
Phones: 717-494-0620; 800-233-8713
Fax: 717-494-0860
Glenn Miller, pres.
Roger Losinger, gen. mgr.

1990 Edition

Designer & manufacturer of mechanical tools, equipment & materials for construction & maintenance of cable TV systems.

LEMO USA INC.
Box 11488
Santa Rosa, CA 95406
Phones: 707-578-8811; 800-444-5366
Fax: 707-578-0869
Telex: 340-933
Samuel M. Sokolik, gen. mgr.
Karen Eakin, advertising coordinator
Manufacturers & distributors of self-latching quick connect/disconnect cylindrical connectors for audio-video applications including TV triax, coax, mixed coax, multi-contact & straight multi-contact configurations available in standard or environmentally sealed outer shells; custom cable design.

LENCO INC.
(Electronics Div.)
300 N. Maryland St.
Box 348
Jackson, MO 63755
Phone: 314-243-3147
Fax: 314-243-7122
Telex: 910-760-1382
Jerry Ford, chmn. & chief exec. officer
Paul Gerlach, v.p. & gen. mgr.
Jim K. Rhodes, national sales mgr.
Bruce A. Blair, v.p., engineering
Mark A. Hill, international sales mgr.
David W. Aufdenberg, national technical service mgr.
Manufacturer of sync pulse generators, system timing devices, encoders, decoders; monitoring, distribution & testing equipment.

LEXICON INC.
100 Beaver St.
Waltham, MA 02154
Phone: 617-891-6790
TWX: 617-891-0340
Ronald Noonan, pres.
Larry Rich, broadcast sales mgr.

LIBERTY INDUSTRIES INC.
133 Commerce St.
East Berlin, CT 06023
Phone: 203-828-6361
Fax: 203-828-8879
John J. Nappi Jr., pres. & gen. mgr.
Timothy M. Loughran, field sales mgr.
Gregory W. Bunnell, customer service mgr.
Manufacturer & distributor of dust control equipment.

LIGHTING ELECTRIC OF PENNSYLVANIA INC.
RD No. 1
Box 148B
Hershey, PA 17033
Phone: 717-533-4983
Fax: 717-534-2798
Anthony J. Brong, v.p., operations

Branch Office:
NORTH LITTLE ROCK, AR 72116: 5301 McClanahan Dr., Suite C-1. Phone: 501-758-4288
Contractor for CATV & fiber projects, strand mapping, design, engineering & construction of aerial or underground plant facilities. Contractor & distributor of guyed & self-support towers, turnkey or material management service.

LIGHTING METHODS INC.
1099 Jay St.
Rochester, NY 14611
Phone: 716-328-1020
Fax: 716-328-6397
Albert H. Pfeiffer, pres.
J. B. Nettleton, v.p./dir., sales & mktg.



BROADCAST & STUDIO PRODUCTS
UHF, VHF, MMDS and
ITFS equipment
Turnkey Systems Since 1960
PO Box 68 • White Haven, PA 18661 • 717-443-9575
1-800-233-6193
FAX 717-443-9257

Branch Offices:
HANOVER PARK, IL 60103: 1605 Nautilus Dr. Phone: 312-213-3223.

NASHVILLE, TN 37210: 509 Bismark Dr. Phone: 615-391-5338.
Control & distribution systems for studio & theatre lighting.

LIGHTNING ELIMINATORS & CONSULANTS INC.
6687 Arapahoe
Boulder, CO 80303
Phone: 303-447-2828
Fax: 303-447-8122
Telex: 3791984 LEC
Roy B. Carpenter Jr., chief exec. officer
Hans P. Dettmar, pres.

Branch Office:
SANTA FE SPRINGS, CA 90670: 12631 W. Imperial Hwy., Bldg. B, Suite 204. Phone: 213-868-9711
Manufacturers of lightning prevention systems, chemically activated ground rods, surge elimination systems; consulting & engineering services & power conditioning.

LINSAY SPECIALTY PRODUCTS
50 Mary St. W.
Lindsay, Ont. K9V 4S7
Canada
Phone: 705-324-2196
Fax: 705-324-5474
Telex: 0-6962-860
Satinder Singh, pres. & chief exec. officer
David T. Atman, dir., mktg.
Bill Bellamy, mgr., sales, Ont.
Gord Zimmerman, domestic antenna sales mgr.
Neil Evans, commercial antenna sales mgr.
Michael Dowling, mgr., sales, U.S.

Other Offices:
BURNABY, B.C. V5A 2S9: Channel One Video Corp., 2965 Bainbridge Ave. Phone: 604-421-2288

RICHMOND, B.C. V6X 1T3: Mil-Sted Agencies, 103-11151 Bridgeport Rd. Phone: 604-273-2877

ST. LEONARD, QUE. H1R 1A5: Incospec Electronics, 4651 Blvd. des Grandes Prairies. Phone: 514-322-5540

Distributors:
CARLISLE, PA 17013: Jim Morton & Assoc., 1956 Reservoir Dr. Phone: 717-243-4653

DECATUR, GA 30030: Lindsay Specialty Products, 1248 Clairmont Rd. Suite 3D-231. Phone: 404-633-2867

FERGUS FALLS, MN 56537: Grunwald Burns & Assoc., 109 N. Union. Phone: 218-739-3961

HORSHAM, PA 19082: Toner Cable Equipment, 969 Horsham Rd. Phone: 215-675-2053

LAWRENCEVILLE, GA 30245: Cable Products Inc., 288 King Arthur Dr. Phone: 404-962-6133

LITTLETON, CO 80122: Mega Hertz Sales, 7061 S. University, Suite 210. Phone: 303-797-7900

OPA LOCKA, FL 33054: Centennial South Inc., 4111A N.W. 132nd St. Phone: 305-685-2000

SARASOTA, FL 33582: Interstate Cable Enterprises, 6111 Porter Way. Phone: 813-371-3444

TORRANCE, CA 90505-4078: Western CATV Distributors Inc., 3430 Fujita Ave. Phone: 213-539-8030
Manufacturer of CATV actives & passives, commercial receive & transmit antennas.

LINES VIDEO SYSTEMS
219 S. Jefferson
Springfield, MO 65806
Phones: 417-862-5533; 800-641-4674
Fax: 417-862-1829
Morton S. Lines Sr., pres.
Bud Lines, v.p.
Lucille Buehler, credit mgr.
Kevin Lines, sales
Fred Ridenour, sales mgr.
Regina Keegan, sales administration coordinator
Jeffrey Washington, service mgr.
Rental, sales & service of broadcast & communications equipment; custom builders of production trucks & ENG microwave vehicles.

LINGO INC.
2814 Buren Ave.
Box 1237
Camden, NJ 08105
Phone: 609-964-0487
John E. Lingo Jr., pres.
G. P. Lingo, secy.
Manufacturer of ENG masts, transmitting antennas, lightning arrestors, tower masts.

LIPSNER-SMITH CO.
4700 Chase Ave.
Lincolnwood, IL 60646
Phone: 708-677-3000
Fax: 708-677-1311
Telex: 28-9414
Ray L. Short Jr., pres.
Thomas A. Tisch, v.p., sales
Manufacturer of ultrasonic film cleaning equipment.

LISTEC VIDEO CORP.
30 Oser Ave.
Hauppauge, NY 11788
Phone: 516-273-3020
Fax: 516-435-4544
Telex: 510-601-8234
Jack Littler, pres.
Janet Watt, sales
Manufacturers of prompters.

LITTLE BEAVER INC.
2009 S. Houston
Box 840
Livingston, TX 77351
Phone: 409-327-3121
Fax: 409-327-4025
Telex: 386596
Joseph Haynes, pres.
Carrie Hamilton, advertising mgr.
Mechanical & hydraulic earth drills, anchor drives & horizontal drilling attachments.

LNK COMMUNICATIONS INC.
180 Marcus Blvd.
Hauppauge, NY 11788
Phone: 516-273-7111
Fax: 516-273-7119

Need Broadcast TV or Cable TV Mail Labels From the Factbook?

Call Information Marketing Services
703-560-0710

Telex: 221620 LNRC UR
TWX: 510-227-9871
Seymour Okwit, pres.
Frank Arams, v.p., mktg.
Larry Fodrowski, v.p., finance
Edward Salamone, v.p., administration
F. Kelly, dir., mktg.
Karen J. Robinson, administrator, advertising
& public relations
Telecommunications & satellite communi-
cations subsystems & equipment.

LOGITEK

3320 Bering Dr.
Houston, TX 77057
Phones: 713-782-4592; 800-231-5870
Fax: 713-782-7597
TWX: 650-276-5996
Tag Borland, pres.
Manufacturer of broadcast audio consoles &
accessories.

LORAL TERRACOM

9020 Balboa Ave.
San Diego, CA 92123
Phone: 619-278-4100
Hugh Bennett, pres.
Michael A. Lapadula, v.p., mktg.
Frank Jimenez, common carrier sales mgr.
Wayne Rogers, international sales mgr.
John MacDonald, Europe, Canada & Middle
East sales
Michael J. Doyle, regional sales mgr., nor-
theast USA
Charles J. Cena, district sales mgr., western
USA
W. H. Robinson, sales mgr., government &
military
Manufacturer of microwave terrestrial
systems, microwave radios, digital multiplex
equipment.

LOWEL-LIGHT MANUFACTURING INC.

140 58th St.
Brooklyn, NY 11220-2516
Phone: 718-921-0600
Fax: 718-921-0303
Telex: 666597 UW
Ross Lowell, pres.
Marvin Seligman, v.p.
Amy Carter, eastern regional sales rep.
Toni Pearl, dealer liaison
Roy Low, western region
Manufacturer, distributor & repair facility for
lightweight location lighting equipment in-
cluding broad & focusing lights & ac-
cessories; folding softlight 2K; original R-40
floodlamp; sun reflectors & complete system
of support & mount equipment.

LPB INC.

28 Bacton Hill Rd.
Frazer, PA 19355
Phone: 215-644-1123
Fax: 215-644-8651
Edward W. Devecka Jr., pres.
Audio consoles, control room furniture
systems, compressor/limiters, carrier current
AM broadcast equipment; 5, 30, 60, & 100
watt AM broadcast transmitters.

LPS LABORATORIES, INC.

4647 Hugh Howell Rd.
Box 105052
Tucker, GA 30085-5052
Phones: 404-934-7800; 800-241-8334
Fax: 404-493-9206
TWX: 810-766-4920

William S. Hardin, pres.
Michael C. Sacher, v.p. & gen. mgr.
Manufacturer of lubricants,
cleaners/degreasers, penetrants, water
displacing lubricants & corrosion inhibitors,
tapping fluid, contact cleaners, ultrasonic
cleaners, audio/video cleaners, hand
cleaners, corrosion & rust inhibitors and cold
galvanize.

LRC/VITEK ELECTRONICS

(Div. of Augat Communications Group—See
listing)
901 South Ave.
Box 111
Horseheads, NY 14845
Phone: 607-739-3844
Len DeRenzo, dir., sales
Kenneth S. Wood, dir., product development

Sales Representatives:

EDEN PRAIRIE, MN: A & M Communications.
Phone: 612-941-8707

ENGLEWOOD, CO: Mega Hertz. Phone:
303-779-1717

ENGLISHTOWN, NJ: D/B CATV Supply Inc.
Phone: 201-446-3612

MARIETTA, GA: Microsat S/E Inc. Phone:
404-971-1021

Distributors:
CHAMBERSBURG, PA: Jerry Conn & Assoc.
Phone: 717-263-8258

CHICAGO, IL: Anixter Pruzan. Phone:
800-323-6645

FARMINGDALE, NY: Scott Communications.
Phone: 516-694-7157

GREAT NECK, NY: Adapt Communications
Supply. Phone: 800-232-7826

LAFAYETTE, LA: Midwest CATV Co. Phone:
317-448-1611

SAN PEDRO, CA: B. E. Duval Co. Phone:
213-833-0951

SARASOTA, FL: Interstate Cable Enterprises.
Phone: 813-371-3444

YEADON, PA: E. M. Electronics. Phone:
215-259-7200

Complete line of cable TV connectors, crimp
tools, heat shrink tubing & jumper cables, RF
leakage detectors/tracers, single channel
traps. See also listing for Broadband
Engineering Inc.

LTM CORP. OF AMERICA

5450 N.W. 161st St.
Miami, FL 33014
Phone: 305-620-5224
Fax: 305-620-8601
Gilles Galerne, pres.
Herbert Breitting, v.p.
Laura Maurel, dir., mktg.
Beth Nardin, regional mgr.

Other Offices:

CHICAGO: 601-B N. Edgewood Ave., Wood
Dale, IL 60191. Phone: 312-595-0470

LIVONIA, MI 48150: 36875 Schoolcraft Rd.
Phone: 313-464-1103. Ginny Hart, regional
mgr.

MIAMI, FL 33014: 5450 N.W. 161st St.
Phone: 305-620-5224. Beth Gillett, regional
mgr.

NEW YORK, NY 10011: 437 W. 16th, Second
Floor. Phone: 212-243-9288. Bob Fisher,
regional mgr.

ORLANDO, FL 31824: 1509 Pine Ave. Phone:
407-859-0409
Manufactures lighting equipment for televi-
sion & motion pictures.

LUXOR CORP.

2245 Delany Rd.
Waukegan, IL 60087
Phone: 312-244-1800
Donald Nichoalds, pres.
Robert Raw, v.p.
Greg Hunigan, sales
Brian Kumkosi, mktg.
Manufacturer of audio-visual equipment.

L-W ANTENNA INC.

255 E. Easy St.
Unit C
Simi Valley, CA 93065-1602
Phone: 805-522-3284
Fax: 805-522-3316
Telex: 4761226BAUD
Robert H. Lawrence, pres.
David G. Greve, v.p. & production mgr.
Manufacturers & distributors of telecine
systems & film transports.

LYON LAMB VIDEO ANIMATION SYSTEMS INC.

4531 Empire Ave.
Burbank, CA 91505
Phone: 818-843-4831
Fax: 818-843-6544
Telex: 298185
Bruce Lyon, pres.
Sheldon Liebman, v.p.
Dale Rochon, west coast sales mgr.
Steve Safarian, east coast sales mgr.
Sheryl R. Gossard, administrator/sales
Animation controllers for frame-by-frame onto
video tape, RGB to NTSC converters & com-
plete graphic systems.

M/A-COM MAC INC.

(Microwave Assoc. Communications)
Five Omni Way
Chelmsford, MA 01824
Phone: 617-272-3100
Fax: 617-250-9522; 508-250-9522
Telex: 4430114
TWX: 710-332-1716; 710-332-8503
Tom Leonard, pres.
E. Misrahi, v.p., sales & service
Dave Erikson, dir., sales & mktg.

Regional Sales Offices:

MID-ATLANTIC & SOUTHEAST REGION: 3761
Venture Dr., Suite 100, Duluth, GA 30136.
Phone: 404-476-4405. Fax: 404-476-4480.
George Hardy, mgr.

MIDWEST REGION: 3158 Des Plaines, Suite
106, Des Plaines, IL. Phone: 312-635-3030.
Fax: 312-635-3032. Ron Yokes, mgr.

NORTHEAST REGION: 22 Union Ave., Suite
3, Sudbury, MA 01776. Phone: 617-443-5139.
Fax: 508-443-7811. Dan McCarthy, mgr.

NORTHWEST & ALASKA: Bennett Engineer-
ing, 1331 118th Ave. SE, Bellevue, WA 98005.
Phone: 206-455-2331

WEST: 1494 Hamilton Ave., Suite 204, San
Jose, CA 92125. Phone: 408-978-8611. Fax:
408-978-8615. Carl Guastaffero, mgr.
Manufacturer of microwave TV, data voice

transmit, receive analog & digital systems for
terrestrial & satellite, fixed needs from 1.9 to
23 GHz.

THE MACHLETT LABORATORIES INC.

(Raytheon Co.)
1063 Hope St.
Stamford, CT 06907
Phone: 203-348-7511
Harvey Forest, pres.
Douglass F. Orr, v.p., mktg. & sales
F. DeCou, v.p., engineering
X-ray tubes & accessories, power tubes & ac-
cessories, imaging devices, collimators &
measuring equipment.

MACKENZIE LABORATORIES INC.

5507 Peck Rd.
Arcadia, CA 91006
Phones: 818-579-0440; 800-423-4147
Telex: 19-4561LSA
Addison R. Taylor, pres.
Nagy Khattar, v.p.
Joe M. Vitale, sales
Manufacturer of multi-channel cart machines,
recorders & single channel playback units,
magnetic tape cartridges, sound effects
equipment & fader mixers for sound stages.

MAGNASYNC/MOVIOLA CORP.

5539 Riverton Ave.
Los Angeles, CA 91601
Phone: 818-763-8441
Telex: 67-3199
Joseph Paskal, pres.
Loretta Riley, product mgr.
Gerry D'Amada, international sales
Jim Frank, national sales
Manufacturer of film to video equipment,
editing supplies & rentals & multi-channel
recording equipment.

MAGNAVOX CATV SYSTEMS INC.

(A North American Philips Co.)
100 Fairgrounds Dr.
Manlius, NY 13104
Phones: 315-682-9105; 800-448-5171;
800-522-7464 (NY State)
Fax: 315-682-9006
Telex: 937329 MAG CATV MNLS
D. Horowitz, chmn. & pres.
A. Karnes, v.p., sales
K. Weil, mktg. dir.
R. Finnerty, assoc. dir., sales
R. Swingen, v.p., operations
D. Brauer, v.p., engineering
M. Senken, controller & dir. of administrative
services

International Offices:

Australia, Belgium, Canada, England, France,
Germany, Israel, Korea, Norway, Switzerland
& Philips national organizations worldwide.
Wide range of RF broadband distribution pro-
ducts & related services for cable TV & data
communications industries; one- & two-way
amplifier systems, fiber optic systems, head-
end products, passives, connectors, signal
processing equipment, status monitoring
systems; system design, rebuild analysis,
training & field engineering.

MAGNI SYSTEMS INC.

9500 S.W. Gemini Dr.
Beaverton, OR 97005
Phones: 503-626-8400; 800-237-5964
Fax: 503-626-6225
Telex: 650-2769743 MCI

Branch Offices:

Los Angeles, CA; Orlando, FL; New York, NY
Manufacturer of test equipment.

MAGNOLIA CHEMICAL CO. INC.

2646 Rodney Lane
Dallas, TX 75229
Phone: 214-247-7111

MAGNUM TOWERS INC.

9370 Elder Creek Rd.
Sacramento, CA 95829
Phone: 916-381-5053
Lawrence Smith, pres.
Pete Smith, v.p.
Jeff Styler, sales
Manufacturer of radio, TV & microwave towers.

MAI CATV INC.

141 Shreve Ave.
Barrington, NJ 08007
Phones: 609-547-1600; 800-624-2288
Robert Mai Sr., chmn.
Thomas Girard, pres.
Robert Mai Jr., v.p., operations
Converter repair, refurbished converters for sale.

MAIN LINE EQUIPMENT INC.

1650 W. 180th St.
Gardena, CA 90248
Phones: 213-715-6518; 800-444-2288

MARCOM

Box 66507
Scotts Valley, CA 95066
Phone: 408-438-4273
Fax: 408-438-6617
Martin Jackson, pres.
Shirley Jackson, v.p.
Brant Herrett, engineering
Manufacturer and distributor of TV, FM & AM transmitters and peripherals; audio processing, video & audio teleconferencing; systems house.

MARCONI COMMUNICATION SYSTEMS LTD.

Marconi House, New St.
Chelmsford Essex, CM1 1PL
England
Phone: 024-535-3221
Fax: 0245 287125
Telex: 99201 MARCON G
A. J. Glasgow, managing dir.
D. G. Bumett, divisional mgr., bcstg.
S. Dalmazzo-Auckland, mktg. mgr.
P. A. T. Turrall, mgr., publicity
Manufacturer of electronic communication equipment including satellite antennas, broadcasting transmitters, antennas & TV studio products including conversion equipment.

MARCONI INSTRUMENTS INC.

Three Pearl Court
Allendale, NJ 07401
Phone: 201-934-9050
Fax: 201-934-9229
TWX: 710-991-9752
William E. Bean, pres.
Dan Lippmay, national sales mgr.
Carl Pepple, mktg. mgr.
Manufacturers of test & measurement equipment & supplies.

N. MARSHALL & ASSOCIATES

1320 Bayport Ave.
San Carlos, CA 94070
Phone: 415-593-4409
Fax: 415-595-2280
Telex: 295114
Noel H. C. Marshall, pres.
Christine R. Gooding, market analyst
Zach A. Duys, mktg. mgr.
RF & microwave engineering design consultants; design & development services & products.

MARTI ELECTRONICS INC.

Box 661
Cleburne, TX 76031
Phone: 817-645-9163
Telex: 794835
George W. Marti, chmn.
M. E. McClanahan, pres.

Manufacturer of remote broadcast systems, dual or mono STL systems remote control equipment, SCA, compressor limiter, telemetry links & STL antennas.

MAST DEVELOPMENT CO.

(Random Access Projection Div.)
4673 Aircenter Circle
Reno, NV 89502
Phone: 702-827-8110
Telex: 468444
Gifford M. Mast, pres.
Gary Heitman, mktg. dir.
Manufacturer of large-capacity slide system for TV chains with random access projectors.

MATCO CONTROL PRODUCTS

427 Perrymount Ave.
San Jose, CA 95125
Phone: 408-998-1655
David Harbert, pres.
Rita Harbert, v.p.
Manufacturers of computer based control systems; sequencing & commercial insertion automated controls for broadcast television & video tape duplication control systems.

MATTHEWS STUDIO EQUIPMENT INC.

2405 Empire Ave.
Burbank, CA 91504
Phone: 818-843-6715
Fax: 213-849-1525
Telex: 691599
Ed Phillips, pres.
Carlos DeMattos, v.p.
Manufacturer of grip and lighting support & camera support equipment.

MAXELL CORP. OF AMERICA

60 Oxford Dr.
Moonachie, NJ 07074
Phone: 201-641-8600

MAZE BROADCAST INC.

3855 Rock Ridge Rd.
Box 100186
Birmingham, AL 35210
Phone: 205-956-2227
Fax: 205-956-5027
Rick Maze, pres.
Vira Maze, v.p.
Sale & brokering of used television/video equipment, appraisers & liquidators.

MCCURDY TELECOMMUNICATION PRODUCTS

60 Nably Court
Scarborough, Ont. M1B 2K9
Canada
Phone: 416-291-6449
Fax: 416-291-2724
Leonard Hall, gen. mgr.
Manufacturing & repair of program audio distribution equipment for telco & user premises, broadcast telephone interface equipment, talk show units, hybrids & frequency extenders.

MCI QUANTEL LIMITED

347 Main St. E
Stouffville, Ont. L4A 7W5
Canada
Phone: 416-642-0477
Fax: 416-642-1196
Michael L. Paull, pres.
Distributor of TV studio equipment.

MCIINTIRE CO.

27 River St.
Thomaston, CT 06787
Phone: 203-283-5874
R. Engel, dir.
R. Peck, sales mgr.
Dry air systems for coaxial transmission lines, waveguide networks, high power radar transmission systems, cable pressurization, wave guide, antenna & pressurization equipment.

NEED BROADCAST TV OR CABLE TV DATA FROM THE FACTBOOK ON TAPE OR DISKETTE? NEED CUSTOMIZED REPORTS?

Call Warren Publishing's
Market Research & Data Sales Dept.

202-872-9200

McMARTIN INC.

201 35 Ave.
Council Bluffs, IA 51501
Phone: 712-366-1300
K. Jerry Martin, pres.
John L. Miller, v.p.
Charles E. Goodrich
AM/FM transmitters, modulation & frequency monitors, FM/SCA receivers, remote pickup equipment, audio consoles, satellite IF modulators/demodulators, audio amplifiers & mixers.

MEAD TECHNOLOGY LABORATORIES

3481 Dayton-Xenia Rd.
Dayton, OH 45432
Phone: 513-426-3111
R. R. Zimmerman
D. J. Kelch
Manufacturer of solution management & silver recovery systems for photo & film processing.

MEDIA COMPUTING INC.

3506 E. Meadow Dr.
Phoenix, AZ 85032
Phone: 602-482-9131
Michael D. Rich, pres.
Kathryn A. Hulka, v.p.
Larry Baum, account exec.
Manufacturer of broadcast software and computer systems-elections, news graphics automation, newsroom & station automation.

MEGA HERTZ COMMUNICATIONS

6940 S. Holly Circle
Suite 200
Englewood, CO 80112
Phones: 303-779-1717; 800-525-8386
Fax: 303-779-1749
Steve Grossman, mgr., sales & mktg.
Galen Yockey, regional sales mgr.
Pierre Cabbage, regional sales mgr.
Manufacturers' representative & distributor of cable television & SMATV products.

MEI ELECTRONICS INC.

910 Sherwood Dr.
Unit 19
Lake Bluff, IL 60044
Phone: 312-295-2606
Dave Collins, pres.
Manufacturer of audio equipment, automation controls & systems, automatic sequencing cartridge systems, converters, digital audio recorders, program equipment.

MEMTEK PRODUCTS/MEMOREX AUDIO & VIDEO

Box 901021
Fort Worth, TX 76101
Phone: 817-878-6700
J. C. Battaglia, gen. mgr.
Thomas J. Mitchko, national sales mgr.
Manufacturer & distributor of audio tape, video tape & accessories.

MERLIN ENGINEERING WORKS

1888 Embarcadero Rd.
Palo Alto, CA 94303
Phones: 415-856-0900; 800-227-1980
Fax: 415-858-2302
J. Streets, pres.
Dan Dusel, v.p.
K. Eichstadt, sales
Manufacturer of custom broadcast VTRs & related accessories.

METROPOLITAN ELECTRIC MANUFACTURING CO.

(Lumitron Div.)
200 Dixon Ave.
Amityville, NY 11701
Phone: 718-895-6552
Fax: 516-842-4566
James J. Shelley, div. mgr.
Switchgear, panel boards, dimmer control systems (manual & remote) & studio electrical distribution.

METROTECH CORP.

670 National Ave.
Mountain View, CA 94043-9853
Phone: 415-940-4900
Fax: 415-962-9527
Telex: 6502726454 MCI UW
Norman MacLeod, pres.
Manufacturer of underground cable locating & tracing equipment.

MICRO COMMUNICATIONS INC.

433 Kelley Ave., Grenier Field
Box 4365
Manchester, NH 03108
Phone: 603-624-4351
Fax: 603-624-4822
Telex: 62889482; 510-101-1188 MICRO COM UD
Thomas J. Vaughan, pres.
Howard E. Bouldry, gen. mgr.
D. Heymans, mktg. mgr.
Jennie E. Allen, inside sales & advertising mgr.
James Stenberg, RF design engineer
Designs, manufactures, sells & services RF equipment for UHF, VHF, FM, LPTV, MDS/ITFS; coax & waveguide components & high power applications.

MICRO-SAT

1519 Johnson Ferry Rd.
Suite 250
Marietta, GA 30062
Phones: 404-971-1021; 800-438-0812; 800-334-1558 (GA)
Fax: 404-977-7128
Stephen J. Miller, pres.
Butch Roberson, sales mgr.
Tony Garcia, sales
Dave Chavez, sales
Rick Jubeck, sales
Kathy Sellow, office staff
Pat Sungail, office staff
Manufacturers' representative for power supplies, connectors, traps & tracers, converters, headend equipment, character generators, fiber optics & test equipment, CLI programming & coaxial cable.

MICRODYNE CORP.

491 Oak Rd.
Box 7213
Ocala, FL 32672
Phone: 904-687-4633
Fax: 904-687-3392
TWX: 810-858-0307
Kenneth G. Harple, pres.
Donald L. Feller, exec. v.p.
George Bell, v.p.
J. Thomas MacAllister, sales mgr.
Manufacturer of satellite TV antennas, receivers & ancillary products; data systems, TVRO terminals & SCPC satellite radio terminals. Provides turnkey installation.

NOW AVAILABLE!

Data on Video Equipment in use at TV Stations Down to Model Number Level!

Call Broadcast Equipment Survey • Warren Publishing, Inc. • 202-872-9200

MICROFLECT CO. INC.

3575 25th St. SE
Box 12985
Salem, OR 97309-0985
Phone: 503-363-9267
Fax: 503-363-4613
Telex: 510-599-0107
Richard Kreitzberg, pres.
George Kreitzberg, v.p.
John (Jack) Kranitz, mktg. mgr.
Manufacturer of microwave telecommunication towers, microwave passive repeaters & waveguide support systems.

MICROLAB/FXR

Ten Microlab Rd.
Livingston, NJ 07039
Phone: 201-992-7700
Harry A. Augenblick, pres.
Raymond Vincent, v.p.
Michael Bruno, sales mgr.
John Bramick, chief engineer
Manufacturer of coaxial attenuators, filters, terminators, couplers, mixers, Xtal mounts, power dividers, pre-selectors, monitor tees, signal samplers, tuners & integrated microwave components.

MICROMEGA

31717 La Tienda Dr.
Box 5009
Westlake Village, CA 91359
Phone: 805-889-2211
O. L. Gilmore, v.p. & gen. mgr.
H. A. May, dir., mktg.
Low noise amplifiers, microwave oscillators, ferrite components & integrated microwave subsystems.

MICRON AUDIO PRODUCTS LTD.

210 Westlake Dr.
Valhalla, NY 10595
Phone: 914-761-6520
Fax: 914-761-9501
Manufacturer of wireless microphone systems & miniature lavalier microphones.

MICRO-NOW INSTRUMENT CO. INC.

8260 N. Elmwood St.
Box 856
Skokie, IL 60076
Phone: 312-677-4700
Clarence L. Arnow, pres. & sales mgr.
Joe Schroeder, mktg. mgr.
Manufacturer of microwave products & instruments, down converters for ITFS.

MICROPROBE ELECTRONICS INC.

910 Sherwood Dr.
Unit 19
Lake Bluff, IL 60044
Phone: 312-295-2606
Manufacturer of digital audio mass storage systems & digital automation systems for satellite & tape formats.

MICROSONICS INC.

60 Winter St.
Weymouth, MA 02188
Phone: 617-337-4200
Manufacturer of video data filters for NTSC and PAL systems & of video delay lines & systems.

MICROTIME INC.

1280 Blue Hills Ave.
Bloomfield, CT 06002
Phone: 203-242-4242

Fax: 203-242-9876
Telex: 4938290 MCRO UI
TWX: 710-425-1165
John C. Kissel, pres.
Chris R. Smith, dir., mktg.
Roger Chamberland, operations mgr.
Manufacturer of digital video & video processing equipment including computer graphics systems, digital effects systems, framestore synchronizers, time base correctors.

MICROWAVE FILTER CO. INC.

6743 Kinne St.
East Syracuse, NY 13057
Phones: 315-437-3953; 800-448-1666
Fax: 315-463-1467
Telex: 249-613
Glyn Bostick, pres.
Emily Bostick, exec. v.p., sales & mktg.
William Johnson, v.p. & dir. of engineering.
Lowpass, highpass, bandpass & adjacent channel filters, co-channel eliminator, channel dropper, pay-TV security traps, pay only traps, sound traps, supernotcher, mass descrambling network, FM filters & traps, hyperband units, parental control switch, earth station filters & traps, MDS filters & traps, CARS bandpass filters, IF bandpass filters, MTV consulting services, pay-TV security system, bandsplitters & publications.

MICROWAVE RADIO CORP.

847 Rogers St.
Lowell, MA 01852
Phone: 508-459-7655
Fax: 508-937-0010
Telex: 910-240-5078
Robert Morrill, pres.
Ed Dahn, v.p.
Eric McCulley, dir., broadcast sales
Paul Obert, dir., international sales
Warren Parece, customer service mgr.
Rosemary MacKay, sales coordinator
Manufacturer of microwave STL/TSL/ICR systems, short haul microwave from 18-23 GHz & ENG systems including central receive antennas, remote controls, portable transmitters & receivers from 2-40 GHz.

MIDLAND METALS CORP.

505 Main St.
Hackensack, NJ 07601-5900
Phone: 201-646-1115
Fax: 201-646-9019
Telex: RCA 219193 MMC UR
Jacques de Vries, pres.
Distributor of wire & cable products.

MIDWEST CABLE SERVICES

310 N. Michigan St.
Plymouth, IN 46563
Phone: 219-936-2545

MIDWEST CATV

(Division of Midwest Corp.)
Box 271
Charleston, WV 25321
Phone: 304-343-8874
Fax: 304-346-0624
Jerry P. Thompson, pres.
Christopher Sophinos, v.p. & chief operating officer
John Johnson, purchasing mgr.
Elijah Midkiff, v.p., southern region
Jack Crouse, v.p., eastern region
Bill Whiteley, pres., central region

Terry French, v.p., central region
James McCauley, v.p., northeastern region
Rex Porter, v.p., western region
Scott Wells, sales mgr.
Bill Cody, sales mgr.
Distributor of full line of cable TV equipment.

MIDWEST COMMUNICATIONS CORP.

One Sperti Dr.
Edgewood, KY 41017
Phone: 606-331-8990
Fax: 606-331-0647
Telex: 21-4370
David K. Barnes, pres.
Jay Adrick, v.p.
Brad Nogar, v.p., sales & mktg.
Vince O'Connell, RF division mgr.
Paul Nickless, CATV sales mgr.

Other Offices:

Atlanta, GA; Columbus, OH; Dallas, TX;
Denver, CO; Indianapolis, IN; Los Angeles, CA;
Nashville, TN; New York, NY; Norfolk, VA;
Miami, FL; Pittsburgh, PA; Seattle, WA; St.
Louis, MO; Troy, NY
Distributor of video & audio equipment;
design and construction of mobile production
units & satellite news systems.

MILLER FLUID HEADS (USA) INC.

410 Garibaldi Ave.
Lodi, NJ 07644
Phone: 201-473-9592
Fax: 201-473-9693
Art Kramer, pres.
Manufacturer of camera support products,
fluid heads & tripods.

3M

1331 Commerce
Petaluma, CA 94952
Phone: 707-778-6411
Thomas J. Cox, v.p. & dir., mktg.
Manufacturer of compression molded Fresnel
projection V lenses, single element, two element & three element.

3M BROADCASTING PRODUCTS DIVISION

3M Center Bldg. 223-5-So.
St. Paul, MN 55144
Phone: 612-733-8132
Fax: 612-736-9433
Jim Krosgang

Sales Offices:

MIDWEST: Crystal Lake, IL. Phone: 815-455-0202. Phil Halter

NORTHEAST: Gaithersburg, MD. Phone: 301-461-5867. Bill Weston

WEST: St. Paul, MN. Phone: 612-733-3151. Art Cuscaden

HOME OFFICE ORDER CENTER: St. Paul, MN.
Phone: 612-733-8132
Video & audio switching systems, terminal
equipment & TV systems.

3M CO.

(Broadcast & Related Products Div.)
223-5S-08, 3M Center
St. Paul, MN 55144-1000
Phone: 612-733-8132
J. Mazzoni, mktg. mgr.
Jerry D. Tapley, communications mgr.
(612-733-9073)
Manufacturer of character generators,
distribution amplifiers, sync generators, audio
& video routing switching systems & audio
cart recorder/player.

MINNESOTA MINING & MANUFACTURING CO. (3M)

(Magnetic Media Div.)
3M Center
St. Paul, MN 55144
Phone: 612-733-1100

Alan Jacobsen, chmn.
Lawrence Eaton, group v.p., memory
technologies group
D. Drew Davis, v.p.
Donald Rushin, mktg. dir.
Joseph Leon, sales dir.
Frank Russomanno, mktg. operations mgr.

Branch Offices:

ATLANTA, GA 30360: 2860 Bankers Industrial
Dr. Phone: 404-447-7000

BOSTON: 155 4th Ave., Needham Heights, MA
02194. Phone: 617-449-0300

BURBANK, CA 91505: 3130 Damon Way,
Phone: 818-843-5935

CHESTERFIELD, MO 63017: 16216 Baxter
Rd., Suite 225. Phone: 314-532-1060

CHICAGO: 908 N. Elm St., Third Floor,
Hinsdale, IL 60521. Phone: 312-920-1000

CINCINNATI, OH 45237: 4835 Para Dr. Phone:
513-482-3100

CLEVELAND, OH 44130: 12200 Brookpark
Rd. Phone: 216-382-1700

DALLAS, TX 75228: 2121 Santa Ana Ave.
Phone: 214-324-8100

DETROIT: 22100 Telegraph Rd., Southfield, MI
48034. Phone: 313-827-2450

FOSTER CITY, CA 94404: 1241 E. Hillsdale
Blvd. Phone: 415-571-6700

LOS ANGELES, CA 90040: 6023 S. Garfield
Ave. Phone: 213-726-6300

ST. PAUL, MN 55121: 3130 Lexington Ave. S.
Phone: 612-733-3300

SEATTLE, WA 98188: 100 Andover Park West.
Phone: 206-244-7200

TREVOSE, PA 19047: 7 Neshaminy Interplex,
Suite 400. Phone: 215-638-6300

WASHINGTON, DC 20005: 1101 15th St. NW.
Phone: 202-331-6900

WEST CALDWELL, NJ 07006: 15 Henderson
Dr. Phone: 201-575-2000
Manufactures & sells complete line of video
& audible range recording tape products,
magnetic film & accessories.

MINOLTA CORP.

101 Williams Dr.
Ramsey, NJ 07446
Phone: 201-825-4000
S. Kusumoto, pres.
John T. McCasland, sales mgr., industrial
meters
TV color analyzer for color balancing
monitors & receivers, meters for precise
lighting measurements, color temp meters,
incident meters, digital foot lambert meters,
foot candle meters & chroma meters.

MITCHELL CAMERA CORP.

18750 Oxnard St.
Tarzana, CA 91356
Phone: 818-609-7733
Fax: 818-609-7013
Telex: 651497
Graham Skinner, pres.
E. A. Dee, v.p., sales & mktg.
Manufactures 35mm motion picture cameras,
geared heads, tripods, support systems &
related accessories.

MITSUBISHI INTERNATIONAL CORP.

Mitsubishi Denki Bldg.
Marunouchi Tokyo, 94086
Japan
Phone: 408-730-5900

Closed-circuit TV cameras, monitors, accessories, ultra high resolution color display monitors & CRTs.

MOBILE-CAM PRODUCTS

340-F Vernon Way
El Cajon, CA 92020
Phone: 619-441-1295
Fax: 619-441-9263
Bill Black, pres.
Fred Phillips, v.p.
Teresa Hoefke, comptroller
Designs and manufactures news gathering vehicles, modular mobile units & related components.

MOULOUAN SCIENCES INC.

115 Myrtle Ave.
Brooklyn, NY 11201
Phones: 718-625-7333; 800-826-2603
Fax: 718-260-8286
Telex: 650-225-2362
Eric Small, v.p., engineering
Bob Ross, dir., sales
Manufactures & designs equipment for the broadcast industry; stereo TV generators; stereo reference decoder, SAR & PRO-channel generators, image enlarger, video analysis interface & TV audio modulation status panel.

MOHAWK WIRE & CABLE CORP.

Nine Mohawk Dr.
Leominster, MA 01453
Phones: 508-537-9961; 800-422-9961;
800-642-9961 (MA only)
Fax: 508-537-4358
Paul Olson, chief exec. officer
Joseph R. Fichtl, v.p.
Mike Degnan, v.p., mktg.
Barry Gelfand, v.p.
Scott G. Penabaker, inside sales mgr.
Manufacturer of computer & electronic cable, audio, high temperature TV camera cable, coaxial cable, satellite direct burial cable & fiber optic cable.

MOLE-RICHARSON CO.

937 N. Sycamore Ave.
Hollywood, CA 90038-2384
Phone: 213-851-0111
Fax: 213-851-5593
TWX: 910-321-4615
Warren K. Parker, pres.
Nanette Bond, exec. v.p.
Dennis Parker, v.p., finance
Lawrence Mole Parker, v.p., sales
Michael C. Parker, v.p., operations
Manufacturer & designer of lighting equipment for the motion picture, television, video & professional photographic industries.

MONROE ELECTRONICS INC.

100 Housel Ave.
Lyndonville, NY 14098
Phone: 716-765-2254
Fax: 716-765-9330
William E. Vosteen, pres.
Brian D. Ives, exec. v.p.
Tone signal products, remote control equipment, audio receivers, telephone access equipment, high speed touch tone remote control equipment for headend control via satellite, dial-up telephone, microwave link or radio link. Telephone control of frequency agile receivers, emergency audio alert, cable & broadcast units, signal encoders & decoders. Relay switching panels, program timers & commercial insertion equipment.

MOSELEY ASSOCIATES INC.

111 Castilian Dr.
Goleta, CA 93117
Phone: 805-968-9621
Telex: 658-448 MOSELEY GLTA
K. F. Zimmermann, pres.
Manufacturer of remote & supervisory control systems, aural studio transmitter links, remote pickup links, stereo generators &

demodulators, subcarrier generators & demodulators, telemetry return links & associated accessories.

MOSLEY ELECTRONICS

1344 Baur Blvd.
St. Louis, MO 63132
Phone: 314-994-7872
TV/FM antenna accessories for CATV & MATV, wall plates, wall taps, coaxial connectors, matching transformers, couplers, splitters & splicers.

MOTION PICTURE ENTERPRISES INC.

Box 276
Tarrytown, NY 10591
Phone: 212-245-0969
Herbert R. Pilzer, pres.
Reels & cans, fiber cases, laboratory equipment, cutting room supplies, video tape reels, cassettes & shipping cases, studio & projection lamps, splicing tape, film leader, recording tape, magnetic film & video tape.

MOTOROLA INC.

Communications Sector
1301 E. Algonquin Rd.
Schaumburg, IL 60196
Phone: 312-397-1000
Fax: 312-576-2702
Telex: 499-1134 MOTI-UI; 433-0377 MOTI-UI
TWX: 910-693-1481; 910-693-0891
Robert W. Galvin, chmn.
George M. Fisher, pres.
Ronald E. Greenwell, v.p., distribution
Pat Schod, mgr., media relations
Manufacturer of FM communications products & systems, including two-way radio, microwave radio, paging, data, alarm & control.

MOVIOLA/J & R FILM CO. INC.

6820 Romaine St.
Hollywood, CA 90038
Phone: 213-467-3107
Fax: 213-466-2201
TWX: 910-321-4220
Joe Paskal, pres.
Jim Reichow, v.p.
Ron Powell, v.p., sales
Manufacturer & distributor of film & tape equipment & supplies.

MPB TECHNOLOGIES INC.

1725 N. Service Rd.
Trans-Canada Hwy.
Dorval, Que. H9P 1J1
Canada
Phones: 514-683-1490; 514-694-8751
Fax: 514-695-7492
Telex: 05-823509
M. P. Bachynski, pres.
Al Evers, sales mgr.
R. J. Clark, asst. v.p., digital products & technology
Manufacturer & distributor of character display generators, graphics systems, font compose system, NTSC encoders, concentrators; special applications, both hardware & software. Consulting, engineering & research services.

MPCS VIDEO INDUSTRIES INC.

MPCS Video Center Bldg.
514 W. 57th St.
New York, NY 10019
Phones: 212-586-3690; 800-223-0622
Fax: 212-586-5282
Telex: 291249MPCSUR
Joe D'Albert, pres.
Anthony DeFillipo, v.p.
Marvin Cheryn, corp. v.p. sales
Charles Roberts, corp. v.p. mktg.

Branch Offices:
HOLLYWOOD, FL 33021: 4100 N. 28th Terrace. Phone: 305-923-3446. Fax: 305-923-3449

MARIETTA, GA 30067: 2254 Northwest Parkway, Suite C. Phone: 404-955-5580. Fax: 404-955-6231

NEW YORK, NY 10019: 514 W. 57th St. Phone: 212-586-3690. Fax: 212-586-5286

ORLANDO, FL 32819: Sandlake West, 5422 Carrier Dr., Suite 100. Phone: 407-351-0660. Fax: 407-351-0502
Sells & rents video equipment for broadcast, industrial & commercial use; rental, sales, service & production facilities.

MPO VIDEOTRONICS

2580 Turquoise Circle
Newbury Park, CA 91320
Phone: 805-499-8513
Manufacturer of portable integrated video equipment.

MTL SYSTEMS INC.

3481 Dayton-Xenia Rd.
Dayton, OH 45431-0299
Phone: 513-426-3111
Fax: 513-426-8301
Russell Zimmerman, pres.
Arnold L. Fife, v.p.
Systems engineering, evaluation & production; instructional & interactive video information systems design & implementation.

MULTILINK

196 Morgan Ave.
Box 955
Elyria, OH 44036
Phone: 216-324-4941
Fax: 216-324-4947
Steve E. Kaplan
Cable molding, track molding, drop guard cove molding, converter bags & converter totes/boxes, coring tools, connector splice kits, trap housing enclosures.

MULTIPLIER INDUSTRIES CORP.

135 Radio Circle
Mount Kisco, NY 10549
Phone: 914-241-9510
Walter Ulrich, pres.
Salvatore Colalucia, office mgr.
John Sullivan, sales mgr.
Michael Karlsson, product mgr.
Safety equipment, nickel-cadmium batteries for portable transceivers, plug-in transient & surge protectors, all canvas products, nickel-cadmium battery packs for all meters, test equipment & two-way portable radios.

MULTI PRODUCTS INTERNATIONAL

218 Little Falls Rd.
Box 238
Cedar Grove, NJ 07009
Phone: 201-239-8183
Fax: 201-239-8449
Telex: RCA 219289 MULTI UR
Howard Longin, pres.
LeRoy Gray, v.p.
Karen Drol, mgr., CATV div.
Manufacturer of matching transformers, ground blocks, 2, 3, 4 & 8-way splitters, taps, attenuators, stainless steel devices, FM splitters, other CATV passives, capacitors, power/audio transformers & inductors.

MULTITENNA CORP. OF AMERICA

603 Cantigue Corp Rd.
Westbury, NY 11590
Phones: 516-997-7800; 516-997-7050
Leonard H. King, pres.
Richard D. Bogner, technical dir.
Manufacturer of MDS & ITFS transmitting & receiving antennas.

MULTI-TRACK MAGNETICS/RANGERTONE

115 Roosevelt Ave.
Belleville, NJ 07109
Phones: 201-751-6833; 800-221-1823
Telex: 685-3304-RANGER

George Zazzali, pres.
Dahiel Zazzali, v.p.
Fran Welsh, national sales mgr.
Leonard Dickstein, sales mgr. & dir. of mktg
Gary Neyer, sales engineer
Laslo Katonia, chief engineer
Manufacturer & distributor of projectors, generators & recorders.

NAC INC.

17 Kowa Bldg. 2-7, Nishi-Azabu 1-C
Tokyo, 106
JAPAN
Phone: 03-404-2321
Fax: 03-479-1402
Telex: 0242-2490 CAMNAC J
Keinosuke Nakajima, pres.
Juichi Ueki, v.p.
Hiroaki Kumata, mgr., Image Creative System
Tadashi Hatanaka, mgr., overseas mktg., Image Production Equipment
Manufacturer of HDTV image transfer systems, motion picture & TV, visual display, animation, photo & video instrumentations, electronic image processing, remote sensing military technics & image engineering.

NADY SYSTEMS INC.

1145 65th St.
Oakland, CA 94608
Phone: 415-652-2411
Fax: 415-652-5075
Telex: 248032 NADY UR
Cable: NADYQAK
John Nady, pres.
Royce Krilanovich, sales mgr.
Manufacturer of wireless audio equipment & related consumer electronics equipment.

NAGRA MAGNETIC RECORDERS INC.

19 W. 44th St.
No. 715
New York, NY 10036
Phone: 212-840-0999
Manufacturer of recording equipment.

NAKAMICHI AMERICA CORP.

19701 S. Vermont Ave.
Torrance, CA 90502
Phone: 213-538-8150
Manufacturer of recording equipment.

NALPAK VIDEO SALES INC.

1937-C Friendship Dr.
El Cajon, CA 92020
Phone: 619-258-1200
Fax: 619-258-0925
Manufacturer & distributor of video equipment.

NARDA MICROWAVE CORP.

Loral Corporation
435 Moreland Rd.
Hauppauge, NY 11788
Phone: 516-231-1700
Fax: 516-231-1711
TWX: 510-221-1867
Bernard Leibowitz, pres.
Jules Frohmann, v.p.
John Coppola, v.p., mktg.
Manufacturer of microwave instruments, components & non-ionizing RF radiation monitors.

NATIONAL-STANDARD CO.

601 N. Eighth St.
Niles, MI 49120
Phone: 800-777-1618
Fax: 616-683-6249
Telex: 29-5187
G. H. Frieling Jr., chmn.-pres. & chief exec. officer
M. B. Savitske, exec. v.p. & chief operating officer
S. J. Walling, specialty products mktg. mgr.
D. Wedsworth, product mgr.
Karen S. Nason, mktg. services administrator
Manufacturer of wire products.

Manufacturers & Suppliers

THE NATIONAL TELEPHONE SUPPLY CO.

5100 Superior Ave.
Cleveland, OH 44103
Phone: 216-361-0221

NAUTEL MAINE INC.

201 Target Industrial Circle
Bangor, ME 04401
Phone: 207-947-8200
Fax: 207-947-3693
David J. Grace, pres.
Murray Sweetser, v.p.
Jorgen B. Jensen, mgr., AM broadcast sales
Manufacturer of solid state, modular ampmpt series AM broadcast transmitters; all powers, 400-w to 50,000-w.

NAVAIR LTD.

Malton Postal Station
Box 214
Mississauga, Ont. L4T 3B6
Canada
Phone: 416-676-4150
Telex: 06-968631

N.C.E. OF FLORIDA INC.

2025 N.E. 151st St.
North Miami Beach, FL 33162
Phone: 305-949-9084
Fax: 305-949-9085
Erwin G. Harwood, pres.
Werner Wolf, export sales
Sales, service, rentals & special products for professional motion pictures. Sells & services TV dollies, lenses, microphone booms, lighting & motion picture equipment. Manufacturers of 65/70mm camera, editing equipment, cam heads & gear heads.

NCS INDUSTRIES

2255-E Wyandotte Rd.
Willow Grove, PA 19090-1282
Phones: 215-657-4690; 800-523-2342 (outside PA); 800-492-2032 (PA)
Fax: 215-657-0840
Richard S. Grasso, pres.
Joseph Bartholomew, v.p.
Gerald Quinn, national sales mgr.
Authorized warranty service; repair center for satellite, trunk, distribution & headend electronics; complete supplier for CATV, SMATV, broadband LAN industries.

NEC AMERICA INC.

(Broadcast Equipment Div.)
383 Omni Dr.
Richardson, TX 75080-3545
Phone: 214-907-4710
Fax: 214-907-4711
S. Ikeda, gen. mgr.
J. Engle, dir., sales
A. Ito, RF product mgr.
D. Rutherford, video supervisor

Branch Offices:

ALEXANDRIA, VA 22314: 901 N. Columbia St.
Phone: 703-548-1502. Mac Burleson

HAWTHORNE, CA 90250: 4910 W. Rosencrans.
Phone: 213-973-2071. Greg Stoner

LAWRENCEVILLE, NJ 08648: 31 Winthrop Rd.
Phone: 609-896-0445. Jay Iredell

SCHAUMBURG, IL 60173: 1750 E. Golf Rd., One Century Center.
Phone: 312-240-7383. J. Trumpp, industrial sales mgr.
Manufacturer of CCD cameras, digital special effects generators, all solid state video recorders, frame synchronizers, audio synchronizers, TV & FM transmitters.

NEFF COMMUNICATIONS INC.

9721 Singleton Dr.
Bethesda, MD 20817
Phone: 301-530-6080
John L. Neff
Mabel A. Nelson

Broadcast product marketing for industry & government, GSA scheduling & new product listing.

L. E. NELSON SALES CORP./THORN-EMI

5451 Ukiah Circle
Las Vegas, NV 89118
Phone: 702-367-3656
Fax: 702-367-7876
Telex: 299664
L. E. Nelson, pres.
B. A. Nelson, v.p.
Dan Imfeld, v.p., sales
Marion Rimmer, v.p., international sales

Branch Offices:

ELMWOOD PARK, NJ 07407: 20 Bushes Lane.
Phone: 201-794-6700

NORTH HOLLYWOOD, CA 91601: 10834 Burbank Blvd.
Phone: 818-760-7502
Manufacturer & supplier of studio & theatre lamps.

NEOTEK CORP.

1154 W. Belmont
Chicago, IL 60657
Phone: 312-929-6699
Telex: 490-0005245
Craig Connally, pres.
Susan L. Gosstrom, sales
Manufacturer of audio mixing consoles.

NEO-VISUAL

1200 Eglinton Ave.
No. 404
Don Mills, Ont. M3C 1H9
Canada
Phone: 416-443-9811

NEUMAEO PRODUCTS CORP.

200 Connecticut Ave.
Norwalk, CT 06856
Phone: 203-866-7600
Fax: 203-866-7522
H. E. Jones, pres.
R. N. Jones, exec. v.p.
Kathleen Crowell, sales mgr.
Manufacturer of film & video tape storage & editing equipment; racks & cabinets for quad tape boxes & U-Matic cartridges; motion picture projection equipment & lighting controls.

NEVE

Rupert Neve Inc.
Berkshire Industrial Park
Bethel, CT 06801
Phone: 203-744-6230
Fax: 203-792-7863
Telex: 969638
Barry J. Roche, pres.
Anthony H. Langley, v.p., sales

Regional Sales:

WESTERN REGION: 213-461-6383. Fax: 213-461-1620. Rick Plushner, western regional sales mgr.

SOUTHEASTERN REGION: 615-329-9584. Fax: 615-329-1473. Tom Semmes, southeastern regional sales mgr.

EASTERN REGION: 212-956-6464. Fax: 212-262-0848. Phil Wagner, eastern regional sales mgr.
Manufacturers of audio consoles for broadcast, film, post-production, music recording & mastering.

NEW ENGLAND DIGITAL

49 N. Main St.
Box 546
White River Junction, VT 05001
Phone: 802-295-5800
Fax: 802-296-2075
Telex: 701166
Bradley J. Naples, pres.
John McQuade, v.p., manufacturing

Franklin B. Sullivan, v.p., sales & mktg.
Ted Pine, mktg. communications mgr.
Manufacturers & distributors of digital audio post-production equipment.

NEXUS DISPLAY SYSTEMS CORP.

7008 Loughheed Hwy.
Burnaby, B.C. V5A 1W2
Canada
Phone: 604-421-1424
Fax: 604-420-5941
Telex: 96100/XP18348
Alan McInnes, pres.
Ken Cazakoff, v.p.
Carle Proskin, sales rep.
Rob V. Kragelj, mgr., corporate communications
Designs, manufactures & markets video & graphic display systems. Systems include graphics for animation for video titling, cable advertising, in-house display applications & community message boards.

NEXUS ENGINEERING CORP.

7000 Loughheed Hwy.
Burnaby, B.C. V5A 4K4
Canada
Phones: 604-420-5322; 206-644-2371
Fax: 604-420-5941
Telex: 961000
J. Basil Peters, chmn. & chief exec. officer
Peter van der Gracht, pres.
John W. Cryer, v.p., sales & mktg.
David Wood, US private cable sales mgr.
Leonard Zapalowski, dir. of CATV mktg. & sales
Altair Alimohamed, international sales dir.
Rob V. Kragelj, mgr., corporate communications
Manufacturer of headend equipment including satellite receivers, television modulators, television demodulators, heterodyne signal processors, on-channel processors, block upconverters, stereo generators, BTSC stereo encoders, active combiners, audio FM modulators, low and medium power transmitters, translators for VHF, UHF and FM applications, UHF combiners for turnkey multichannel broadcast applications.

NICHOLODEON PRODUCTIONS INC.

30 Greenwich Ave.
New York, NY 10011
James Nichols, pres. & chief exec. officer
Distribution & rental of color & monochrome large-screen TV projectors for business network telecasts, box office events, video magnification & sports telecasts.

NORPAK CORP.

Ten Hearst Way
Kanata, Ont. K2L 2P4
Canada
Phone: 613-592-4164
Fax: 613-592-6560
Telex: 053-4174
Jim Carruthers, pres.
Edward Loziuk, sales mgr.
Manufacturer of broadcast data delivery systems & color graphic displays.

NORTHEAST ELECTRONICS

(Division of Northern Telecom)
Airport Rd.
Concord, NH 03301
Phone: 603-224-6511

NORTHERN CATV SALES/ARCOM LABS

Box 6729
Syracuse, NY 13217
Phones: 315-426-1455; 800-448-1655
Fax: 315-422-2963
Andrew F. Tresness, pres.
Darryl T. Dickinson, v.p.
Gregory A. Tresness, mgr., technical sales
Edward Manley, new products mgr.
Distributor of pole-line hardware, strand, con-

nectors & test equipment; manufacturer of traps & decoding filters.

NORTH SUPPLY CO.

600 Industrial Dr.
Industrial Airport, KS 66031
Phone: 913-791-7000
C. Allen Batts, v.p. & gen. mgr.

Distribution Centers:

Anaheim, CA; Dallas, TX; Dayton, NJ; Denver, CO; Fayetteville, NC; Leesburg, FL; Lenexa, KS; Memphis, TN; Portland, OR; San Francisco, CA; Warsaw, IN
Complete line of CATV installation equipment, earth stations, headend equipment, cable, tools, hardware, etc.

NORTHWEST MATERIALS INC.

320 W. Edgerton St.
Bryan, OH 43506
Phone: 419-363-1191
Putnam S. Pierman

NORTHWEST MONITORING SERVICE

Box 1042
Pendleton, OR 97801
Phone: 503-276-2281
J. H. Platz, owner
FM & TV aural modulation monitor calibrators.

NORTRONICS CO. INC.

8101 Tenth Ave. N
Minneapolis, MN 55427
Phone: 612-540-8677
Fax: 612-540-8678
Telex: 290304
John A. Yngve, pres.
Alan C. Kronfeld, v.p., engineering & mfg.
Karen Nickolauson, mktg. operations mgr.
Manufacturer of audio & digital magnetic heads for OEMs, third-party maintenance organizations & replacement heads.

NOVA SYSTEMS INC.

50 Albany Turnpike
Canton, CT 06019
Phone: 203-693-0238
Stephen Kreinik, pres.
Tedd Jacoby, v.p.
Rich Zabel, sales mgr.
Manufacturer of digital time base correctors & frame synchronizers.

NSC ELECTRONICS INC.

2201 Landmeier Rd.
Elk Grove Village, IL 60007
Phone: 312-956-8000
Dennis O'Brien, sales mgr.

FREO A. NUOD CORP.

1743 Rte. 104
Box 577
Ontario, NY 14519
Phone: 315-524-2531
Fax: 315-524-4249
Fred A. Nudd, pres.
Bonnie J. Hays, gen. mgr.
Myrtle L. Nudd, secy. & treas.
Tom D. Nudd, dir., sales & engineering
Manufactures, fabricates, designs & installs AM, FM, CATV & microwave towers; mounting brackets for satellite dishes.

NURAO INC.

2165 Druid Park Dr.
Baltimore, MD 21211
Phone: 301-462-1700
Telex: 710-234-1071
Gordon Neuberth, pres.
David Rider, v.p., engineering
David Fairley, v.p., radio engineering
William H. Fisher, v.p., finance
Stephen Neuberth, v.p., commercial mktg.
Lisa Czihak, dir., defense mktg.
Thomas Potter, dir., production
Manufacturer of microwave ENG systems including receive & transmit antennas, remote

controls, transmitters, receivers & airborne systems. Design & turnkey installations.

NYTONE ELECTRONICS

2424 South 900 West
Salt Lake City, UT 84119
Phone: 801-973-4090

O'CONNOR ENGINEERING LABS

100 Kalmus Dr.
Costa Mesa, CA 92626
Phone: 714-979-3993
Fax: 714-957-8138
Telex: 685-641
Chadwell O'Connor, owner
William Honsaker, dir., mktg.
Manufacturer of camera support systems.

ODETICS INC.

(Broadcast Division)
1515 S. Manchester Ave.
Anaheim, CA 92802-2907
Phone: 714-774-2200
Fax: 714-535-8532
Telex: 3716642 ODETICS COMM
David E. Lewis, v.p. & gen. mgr.
Bill Keegan, dir., sales & mktg.
Manufacturer of video tape cart machines, tape recorders & robotics; broadcast television video cart machines in established small formats; 280-cart & 600-cart robotic library; 65,000-cart database management traffic & automation systems; interface hardware & software.

OLESEN

1535 Ivar Ave.
Hollywood, CA 90028
Phones: 213-461-4631; 800-331-8897 (CA); 800-821-1656 (outside CA)
Supplier of video & special effects products & services.

OMICRON VIDEO

21822 Lassen St.
Unit L
Chatsworth, CA 91311
Phone: 818-700-0742
Fax: 818-700-0313
Telex: 910-240-1888
Manufacturer of video/audio distribution amplifier routing switchers, master control SW sync generators.

OPAMP LABS INC.

1033 N. Sycamore Ave.
Los Angeles, CA 90038
Phone: 213-934-3566
B. Losmandy, mgr.
Amplifiers, oscillators, power supplies, audio consoles, video distribution amplifiers.
Opamp Technical Books subsidiary specializes in audio, TV, film, video & computer engineering books.

OPTICAL & TEXTILE

22/26 Victoria Rd.
New Barnet, Herts, EN4 9PF
ENGLAND
Telex: 8955869

OPTICAL COATING LABORATORY INC.

2789 Northpoint Pkwy.
Santa Rosa, CA 95407-7397
Phone: 707-545-6440
Fax: 707-525-7410
Telex: 510-744-2083
Rick Stranlund, v.p. & gen. mgr., commercial products div.
Manufacturer of laminated contrast enhancement products for visual displays, dichroics for color TV cameras & projection systems, heat/light separation mirrors for projection systems, anti-reflection coatings & EMI/RFI shielding for cathode ray tubes & front surface mirrors for projection TV systems.

OPTICAL DISC CORP.

17517-H Fabrica Way
Cerritos, CA 90701
Phone: 714-522-2370
Fax: 714-670-9356
Telex: 510-101-2615
Richard Wilkinson, pres.
Donald Hayes, v.p., mktg.
Manufacturer of videodisc recording systems, recordable laser videodiscs & videodisc mastering systems.

ORBAN

Div. of AKG Acoustics Inc.
645 Bryant St.
San Francisco, CA 94107
Phones: 415-957-1067; 800-227-4498
Telex: 17-1480
John Delantoni, gen. mgr.
Howard Mullinack, mktg. & sales mgr.
Robert Orban, chief engineer
Manufacturers of audio processing equipment for production & transmission.

ORCHARD COMMUNICATIONS INC.

Two Tower Dr.
Box 5031
Wallingford, CT 06492
Phones: 203-284-1680; 800-523-7893 (outside CT)
Fax: 203-269-2964
Telex: 532540
John Iles, pres.
Ronald F. Jones, v.p., sales
Dean H. Bogert, dir., systems engineering
Ellen E. Wilson, technical & mktg. services
Clarke Greene, dir., development engineering
Jim Ploof, dir., operations
Manufacturer of broadband fiber optic transmitters, receivers, repeaters, FM modulation equipment for CATV, interactive educational video, video conferencing, surveillance. Complete system design services & turnkey installation.

ORION RESEARCH INC.

4650 W. 160th St.
Cleveland, OH 44135
Phones: 216-267-7700; 800-822-8346
Fax: 216-267-5894
Telex: 510-600-0034
Richard S. Hajdu, pres.
Charles A. Polomsky, mktg. mgr.
Manufacturer of computerized audio mixing systems with recall memory for television applications, rack mountable audio mixers & stereo audio power amplifiers.

OSRAM CORP.

110 Bracken Rd.
Montgomery, NY 12549
Phone: 914-457-4040
Fax: 914-457-4142
Telex: 401 234
Paul Caramagna, product group dir.
Broadcast, stage & studio lighting & equipment.

OTARI CORP.

378 Vintage Park Dr.
Foster City, CA 94404
Phone: 415-341-5900
Fax: 415-341-7200
Telex: 650-302-8432 MCI UW
Jack Soma, pres.
John Carey, mktg. mgr.
Sally Olson Saubolle, mktg. coordinator
Manufacturer of professional audio/broadcast magnetic recorders, reproducers & duplication systems, SMPTE/EBU synchronizers & generators, readers & cart machines.

OXBERRY

(Div. of Richmark Camera Service Inc.)
180 Broad St.
Carlstadt, NJ 07072
Phone: 201-935-3000
Telex: 133509

Mark Ackerman, pres.
Stephen Hallet, national sales mgr.
Jim Aneshansley, dir., mktg.
Manufacturer of video filmography systems, animation stands & recorders, filmstrip stands, optical printers, 8mm, 16mm & 35mm cameras.

PACIFIC RECORDERS & ENGINEERING CORP.

2070 Las Palmas Dr.
Carlsbad, CA 92009
Phone: 619-438-3911
Fax: 619-438-9277
Telex: 181777
MCI 650-285-0799
Jack K. Williams, pres.
Anders Madsen, sales & mktg. mgr.
Manufacturer of audio broadcast equipment for radio & TV including consoles & cart machines; turnkey systems application.

PACIFIC TOWER CO.

4334 N.E. 148th Ave.
Portland, OR 97230
Phone: 503-254-1055
Gilbert J. Nielsen, pres.
Tower sales & installation, coaxial lines, microwave, satellite earth stations, tower lighting, painting & ground systems.

PACKAGED LIGHTING SYSTEMS INC.

29-41 Grant St.
Box 285
Walden, NY 12586
Phones: 914-778-3515; 800-426-1133
Fax: 914-778-1286
Lillian Hilzen, pres.
Hy Hilzen, v.p.
Lee Daniels, mgr., sales & mktg.
Lois Meyer, office mgr.
Manufacturers & distributors of quartz lighting instruments, electronic control equipment, electrified grid systems, lamps & related accessories, studio lighting packages.

PACO ELECTRONICS USA INC.

350 S. Figueroa St.
Suite 364
Los Angeles, CA 90071-1101
Phone: 213-617-9323
Fax: 213-687-3524
Telex: 756923
Kuniyasu Kakiuchi, pres.
Ted Wakabayashi, regional sales mgr.
Manufacturer of battery equipment & accessories.

PAG AMERICA LTD.

1270 Hendersonville Rd.
Asheville, NC 28803
Phone: 704-274-1438
Manufacturer of battery equipment & accessories.

PALTEX

2752 Walnut Ave.
Tustin, CA 92680
Phone: 714-838-8833
Fax: 714-838-9619
TWX: 910-333-8535
Roger L. Bailey, chief exec. officer
Stuart J. Dunford, gen. mgr.
Joe Cirincione, sales distributor
Jim Owen, internal sales support
Manufacturer of post production equipment including video tape & laserdisc edit controllers; audio consoles; video & audio tape erasers.

PANASONIC BROADCAST SYSTEMS CO.

(Div. of Matsushita Electric Corp. of America)
One Panasonic Way
48-7
Secaucus, NJ 07094
Phone: 201-348-7671
Fax: 201-392-6558
Stan Basara, pres.

Ken Tadokoro, v.p.
Jerry Spencer, mktg. mgr.

Branch Offices:

MIDWEST: 425 E. Algonquin Rd., Arlington Heights, IL 60005. Phones: 312-981-7325; 317-852-3715

NORTHEAST: One Panasonic Way, Secaucus, NJ 07094. Phones: 201-348-7671; 201-348-7975; 703-759-6900

SOUTHEAST: 1854 Shackelford Court, Suite 250, Norcross, GA 30093. Phones: 404-925-6772; 404-925-3786

SOUTHWEST: 4500 Amon Carter Blvd., Fort Worth, TX 76155. Phone: 817-685-1132

WESTERN: 6550 Katella Ave., Cypress, CA 90630. Phone: 714-373-7209; 408-866-7974
Manufacturer of professional broadcast equipment; broadcast cameras, VCRs, multiple automated record/play cassette system; metal tape & accessories.

PANASONIC COMMUNICATIONS & SYSTEMS CO.

(Div. of Matsushita Electric Corp. of America)
One Panasonic Way
3f-5
Secaucus, NJ 07094
Phone: 800-553-7222
Akiya (Andy) Imura, pres. & chief operating officer
Steve Yuhas, v.p. & group gen. mgr., A/V Systems Group
Tom Nagai, gen. mgr., A/V Systems Group
Milt Landau, gen. mgr., CCVED
Ted Conboy, asst. gen. mgr., PIV
John McDonnell, national mktg. mgr., PIV
Manufacturer of industrial audio-video systems equipment; video broadcast cameras, VCRs, monitors & accessories; CCTV, DBS & large screen video projections systems.

PARALLEL

6551 S. Revere Pkwy.
Suite 255
Englewood, CO 80111
Phone: 303-799-6532
Dale E. Kline, pres.
Kathy P. Pope, mktg. mgr.

Branch Office:

LANSING, MI 48910: 6035 Executive Dr., Suite Two. Phone: 517-882-6063
Batch, on-line, on-site billing systems for cable TV, including addressable interfaces & local reporting. Cable office automation & networking. Targeted marketing services. Standalone computer systems.

PARAMETRIC INDUSTRIES INC.

43 South Ave., Bldg. No. One
Burlington, MA 01831
Phone: 617-272-3000
Robert T. Fallon, pres.
Louis J. Covino, treas.
Microwave diodes & devices.

PASSIVE DEVICES INC.

5149 N.E. 12th Ave.
Fort Lauderdale, FL 33334
Phones: 305-493-5000; 800-242-1606
Fax: 305-493-7733
Telex: 293 865 MAIL CT
Donald Edelman, pres.
Barbara R. Edelman, v.p.
David Green, sales mgr.
Mike Edelman, sales
Jonathan Martin, sales
Manufacturers of supreme series passives; distributors of headend equipment, refurbishers & sellers of used converters and line equipment.

Manufacturers & Suppliers

PATCH BAY DESIGNATION CO.

Box 6278
Glendale, CA 91205
Phone: 818-241-5585

Shipping Address:

GLENDAL, CA 91204: 4742 San Fernando Rd.
Designer & manufacturer of equipment labels.

PAYVIEW LIMITED

G.P.O. Box 3000
Hong Kong
Phone: 3-39-1566
George Ho, chmn.
William S. H. Cheung, dir.
K. K. Leung, dir., finance
J. Thompson, US consultant. Phone: 619-564-3320

Manufacturer of addressable, highly secure audio/video scrambling equipment with text, telephone dialer for Pay-Per-View order entry.

PECA INC.

592 Winks Lane
Bensalem, PA 19020
Phone: 215-245-1550
Fax: 215-639-3545
Ralph G. Douglass, pres.
Agnes E. Leckner, v.p.
Designer & manufacturer of cable communications equipment, CATV test equipment, headend equipment, non-duplicated headend equipment & related specialty items, cable advertising hardware & software, instrument repair service.

PEERLESS SALES CO.

1950 Hawthorne Ave.
Melrose Park, IL 60160
Phone: 312-865-8870
Fax: 312-865-2941
Walter Griffing, pres.
Walter Snodell, v.p.
Frank Briggs, mgr., mktg.
Supplier of carts, stands, mounting accessories for television receivers & monitors, CCTV camera mounts, speaker mounts & other accessories.

PEIRCE-PHELPS INC.

2000 N. 59th St.
Philadelphia, PA 19131
Phones: 215-879-7171; 800-862-6800
Fax: 215-878-5252
Henry S. Grove III, v.p.
Michael Dillon, sales mgr., video systems
Charles Moore, sales mgr., audio systems

Branch Offices:

CAMP HILL, PA 17011: 490 S. St. John's Church Rd. Phone: 717-761-0240

GAITHERSBURG, MD 20878: 7-7 Metropolitan Court. Phone: 301-948-5266
Manufactures audio, video, A/V & teleconferencing products & systems

PENNY & GILES INC.

2716 Ocean Park Blvd.
Suite 1005
Santa Monica, CA 90405
Phones: 213-393-0014; 213-452-4995
Fax: 213-450-9860
Telex: 858866
Robert R. W. G. Rose, pres.
David McLain, v.p.
C. J. Melchein, sales mgr.
Manufacturer of professional studio faders, rotary faders, joystick controllers, motorized faders, l-bars, jackfields & patch bays.

PEP INC.

25 W. 54th St.
New York, NY 10019
Phone: 212-246-2490

C-90

PERFORMANCE CABLE TV PRODUCTS

1770 Macland Rd.
Dallas, GA 30132
Phone: 404-443-2788
Jud Williams, owner
Repair & maintenance of cable TV distribution equipment; manufactures power supplies & special CATV devices.

PERROT ENGINEERING LABS INC.

7201 Lee Hwy.
Falls Church, VA 22046
Phone: 703-532-0700
Telex: 3724288
V. P. Tygesen, pres.
W. D. Mallon, v.p.
E. Bowers, mktg.
Manufacturer of portable power equipment & lighting systems.

PESA AMERICA INC.

6073 N.W. 167th St.
Suite C-4
Miami, FL 33015
Phones: 305-556-9638; 800-872-7372
Telex: 6712435 PESAM
Antonio D. Borja, pres.
Charles Kunz, mktg. mgr.
Robert Mahoney, national sales mgr. & dir., product planning
Manufacturer of TV broadcast equipment.

PFB CONCEPTS

Box 2222
Des Plaines, IL 60018
Phone: 312-640-1853
Paul Bergetz, pres.
Manufacturer of rack mounting hardware & enclosure systems for audio/video production, on site system design.

PFM ELECTRONICS

Rte. Three
Box 301C
New Boston, TX 75570
Phone: 800-235-2288
Fax: 214-628-5074
Rodney J. Tinney, pres.
CATV equipment sales & repair.

PHILIPS COMPONENTS

2001 Blue Heron Blvd.
Riviera Beach, FL 33404
Phone: 407-881-3200
Fax: 407-863-1811
Steve Karlik
Mariann Cook, mgr., mktg. communications
Tammy Young, supervisor, mktg. communications

Regional Offices:

NORTH CENTRAL: 360 Beinoris Dr., Wooddale, IL 60191. Phone: 312-860-7373

NORTHEAST: 230 Duffy Ave., Hicksville, NY 11802. Phone: 516-931-6200

NORTHWEST: 3000 Scott Blvd., Suite 107, Santa Clara, CA 95054. Phone: 408-727-6132

SOUTH CENTRAL: 13773 NC Expwy., Suite 1228, Dallas, TX 75243. Phone: 214-231-3481

SOUTHEAST: 6251 Smithpointe Blvd., Norcross, GA 30071. Phone: 404-368-2405

SOUTHWEST: 4281 Katella Ave., Suite 211, Las Alamos, CA 90720. Phone: 714-220-0999

TV camera tubes (30mm, 25mm, 18mm, 1/2 inch), lead oxide, antimony trisulfide & heterojunction, solid state image sensors, video modules & imaging devices, deflection assemblies & accessories.

PHOTOGRAPHIC EQUIPMENT SERVICE INC.

165 Huguenot St.
New Rochelle, NY 10801

Phone: 914-235-2720

Hans Jaggi, pres.
Manufacturer of equipment for animation, graphics, inserts & transparencies.

PHOTO-SONICS INC.

820 S. Mariposa St.
Burbank, CA 91506
Phone: 213-849-6521
Telex: 67-3205
John Kiel, pres.
John Johnson, v.p., operations
Roy Edwards, v.p., engineering
Edward Furer, v.p.

PICO PRODUCTS INC.

103 Commerce Blvd.
Liverpool, NY 13088
Phones: 315-451-7700; 800-822-7420 (outside NY)
Fax: 315-451-7904
Telex: 646-288
Bernard Hitchcock, chmn. & chief exec. officer
George M. Knapp, pres.
Harold Thrippleton, v.p.
Jim Quigley, CATV div. sales mgr.
Penny Garo, mktg. dir.
John Lockwood, CATV engineering
Manufacturers & distributors of system encoders, decoders, notch filter traps, tier traps & specially tuned traps for CATV applications, on-premises voltage-controlled trapping systems, security sleeves, strand mount & multiple filter enclosure for pedestal applications, addressable control systems for CATV systems, satellite reception equipment, hardware & electronics for CATV, MATV, SMATV & MDS, C-band & Ku-band feed systems

PINNACLE SYSTEMS INC.

2380 Walsh Ave.
Santa Clara, CA 95051
Phone: 408-970-9787
Fax: 408-970-9798
Telex: 362364
Ajay Chopra, pres.
Mark C. Gray, v.p., mktg. & sales
Gary Horstkorta, national sales mgr.
Manufacturer of video workstation systems.

PINZONE COMMUNICATIONS

14850 Cross Creek Park
Box 540
Newbury, OH 44065
Phone: 216-564-9093
Fax: 216-564-8066
Telex: 3714400 PINZONE UR
Basil Pinzone Jr., pres.
Manufacturer & distributor of antennas & satellite earth station equipment.

PIONEER COMMUNICATIONS OF AMERICA INC.

600 E. Crescent Ave.
Upper Saddle River, NJ 07458-1827
Phones: 201-327-6400; 800-421-6450 (outside NJ)
Fax: 201-327-9379; 201-327-0963
Pete Imamura, pres.
Michael T. Hayashi, mktg. mgr.
John Unverzagt, dir., engineering
David Nicholas, national sales mgr.
Glenn Sigler, field service mgr.
Jerry Nelson, dir., sales
Fae Kopacka, national accounts mgr.

Sales Representatives:

CENTRAL: 4600 Ulster St., Metropoint Bldg., Seventh Floor, Denver, CO 80237. Phone: 303-740-6718. Richard Schmeck, national accounts mgr.

MID-ATLANTIC: 2200 Dividend Dr., Columbus, OH 43228. Phone: 614-876-0771. J. Mack Parkhill, national accounts mgr.

SOUTHEAST: 3125 Presidential Pkwy., Suite 200, Atlanta, GA 30340. Phone:

404-457-1300. Jeffrey Gardner, national accounts mgr.

WESTERN: 507 Black Oak Dr., Chico, CA 95926. Phone: 916-893-4544. Gary Campbell, national accounts mgr.
Manufacturer of CATV equipment including addressable converters with volume control, VCR filter, integrated IPPV & downline loadable system parameters including output channel. Supplies various addressable controller configurations; non-addressable converters with volume control; interface devices; 24-hour on-call technical support.

PIPE-PIPER

3456 N. Washington Ave.
Minneapolis, MN 55412-2688
Phone: 612-588-0741
Fax: 612-588-2841
Telex: 5106013762
Scott Kaercher, v.p., sales
Pipe boring unit, trenchless trencher, vibratory plow.

P. I. TOOL SUPPLY

431 E. Diamond Ave
Gaithersburg, MD 20878
Phone: 301-963-8081
Ed Goldstein
Bobbie Goldstein
Specialty hand tools & supplies for underground construction, narrow-cut trenching shovels for trencher/vibrator plow users, two-way hand held radios, hacksaws with 1-inch bandsaw blades, station & drop-wire reel carrier, barricade tape, marking paint, reel swinger.

T. R. PITTS CO.

458 W. Eighth St.
Winona, MN 55987
Phones: 507-452-2629; 800-533-8092
Thomas R. Pitts, pres.
Sheila T. Pitts, v.p.

Regional Office:

KIRKLAND, WA: 206-821-9709. Don Thompson
Headend modulators, receivers, processors, antennas, preamps, satellite dishes, headend equipment, line hardware, amps, extenders, cable, connectors, drop materials; fiberglass, plastic & metal pedestals, foam for pedestal bases & conduit, pedestal flags, marker flags, marking paint & tape, winches & hoists; coupon books & payment systems, theft of service labels, rust & corrosion vapor capsules, stereo synthesizers & processors, cable ties, etc.

PKE INTERNATIONAL PTY. LTD.

Box 68, Guildford
Perth, 6055
Western Australia
Phone: 09-378-1155
Telex: AA 94187
Supplier of radio broadcast equipment.

PLASMEC SYSTEMS LTD.

Weydon Lane, Farnham
Surrey, GU9 8QL
England
Phone: 025-272-1236
Fax: 0252-712718
Cameron McKay, pres.
Douglas Brazier, sales
Michael Crosse, technical
Broadcast & studio equipment including patch panels & jack sockets for audio & video.

PLASTOID CORP.

708 Third Ave.
New York, NY 10017
Phone: 212-697-0710
Jacqueline Traeger-Rado, pres.
J. Leon Brodsky, v.p.
J. McCann, dir., sales

Manufacturers of aluminum sheath coaxial cable, jacketed & messengered, drop cables, foam & solid dielectric, with or without messenger.

PLYMOUTH RUBBER CO. INC.

104 Revere St.
Canton, MA 02021
Phone: 617-828-0220
Fax: 617-828-6041
Telex: 92-4431; 20-0128
Morris Hamilburg, pres.
Alan Eisenberg, v.p., sales & mktg.
M. Nicholson, mgr., Telco
Manufacturer of tape & mastic products for jacketing, sealing, insulating, shielding, marking & direct burial protection; universal cable pulling lubricant.

POLAROID CORP.

575 Technology Square
Cambridge, MA 02139
Phone: 617-577-2000
Manufacturer of video recorders & components.

PORTA-PATTERN INC.

750 N. Highland Ave.
Box 38945
Los Angeles, CA 90038
Phone: 213-461-3561
Ed Ries, pres.
E. H. Taylor Jr.
Manufacturer of test charts, test chart systems, slides, films, transparencies, spherical transparency illuminators, specialized test media.

PORTAC INC.

108 Aero Camino
Santa Barbara, CA 93117-3170
Phone: 805-685-2960
Brian E. Hooper, pres.
Manufacturers of time-managed message generator with VTR controllers for information channel use; multichannel & telephone-coupled capability.

H. K. PORTER INC.

74 Foley St.
Somerville, MA 02143
Phone: 617-776-8200
General purpose & plant maintenance cutters, reinforcing rod, mesh & hard metal cutters, power & communications cable cutters, ferrous & non-ferrous, guystrand, wire rope, steel strapping & chain cutters; tire chain repair tools, lightweight fiberglass handled cutters, professional pruning tools, special purpose tools, power tool workheads, hydraulic power sources, power tool hoses & accessories.

POTOMAC INSTRUMENTS INC.

932 Philadelphia Ave.
Silver Spring, MD 20910
Phone: 301-589-2662
Telex: 650-291-6488
Robert H. Ellenberger, pres.
D. G. Harry, v.p., mktg.
Clifford C. Hall, v.p., engineering
Manufacturer of phase monitors, AM, FM & TV field intensity meters, recalibration services, audio generators & analyzers, remote control.

POWER & TELEPHONE SUPPLY CO. INC.

530 Interchange Dr.
Box 43223
Atlanta, GA 30336
Phones: 404-691-6813; 800-241-9996
Fax: 404-699-1625
J. Miller Pentecost, pres.
Jim Pentecost, exec. v.p.
Laburn Dye, v.p., communications div.
Sonny Dickinson, national dir., CATV sales
Dave Boykin, dir., purchasing

Mary Pentecost, dir., mktg.
Michael Wicinski, mktg. specialist

Corporate Office:

MEMPHIS, TN 38112: 2701 Union Extended, Suite 500. Phones: 800-238-7514; 901-324-6116. Fax: 901-452-8957

Branch Offices:

APPLETON, WI 54915: 1000 N. Bluemound Dr. Phones: 800-558-8448; 414-739-6341. Fax: 414-739-8022

CANBY, OR 97013: Norcom Agency, 499 NW Third, Phones: 800-451-2162; 503-266-7266. Fax: 503-266-4105

DES MOINES, IA 50321: 3107 SW 61st St. Phones: 800-247-0042; 515-244-4375. Fax: 515-244-4757

FORT WAYNE, IN 46805: 4149 N. Clinton. Phones: 800-348-0883; 219-484-9561. Fax: 219-484-0882

HOUSTON, TX 77043: 1055 W. Sam Houston Pkwy. N, No. 110. Phones: 800-392-5939; 713-461-8444. Fax: 713-461-5965

JACKSON, TN 38301: 1645 North Pkwy., Phone: 901-423-0071. Fax: 901-423-0073

KNOXVILLE, TN 37921: 3414 Henson Rd. Phones: 800-367-6047; 615-588-7570. Fax: 615-588-0659

LEXINGTON, NC 27293-1856: Rte. One, Box 2107. Phones: 800-438-2914; 704-249-0256. Fax: 704-249-7475

MEMPHIS, TN 38112: 2668 Yale Ave. Phones: 800-238-7514; 901-324-6116. Fax: 901-327-2645

NASHVILLE, TN 37207: 3412 Ambrose Ave. Phone: 615-226-0321. Fax: 615-227-0124

PORTLAND, OR 97224: 7366 SW Kable Lane. Phones: 800-238-7514; 901-324-6116. Fax: 901-327-2645

REAMSTOWN, PA 17567: Rte. 272. Phones: 800-238-7514; 215-267-4991. Fax: 901-327-2645

SAN ANTONIO, TX 78217: 2401 Brockton Ave. Phones: 800-221-5213; 512-824-0454. Fax: 512-824-0477
Distributor of pole line construction material, head end & distribution electronics, cable, drop material, test equipment & tools for both buried & aerial plant.

POWER CONVERSION PRODUCTS INC.

42 East St.
Box 380
Crystal Lake, IL 60014
Phone: 815-459-9100
Fax: 815-459-9118
Telex: 910-634-3356
TWX: 910-634-3356
Edward S. Weil, pres.
Chris F. Seyer, exec. v.p.
Manufacturer of battery chargers, power supplies, DC power systems, DC to DC converters, ringing generators, OC to AC static inverters.

POWER-OPTICS INC.

(Subsidiary of Evershed Power-Optics Ltd.)
Box 757
Vienna, VA 22180
Phone: 703-938-0505
E. J. Sutter, agent
Remote control pan & tilt heads for industrial, educational, medical & CATV applications, motorized & servo lens drive units, camera pedestals, CCTV, remote control microwave positioning devices & equipment.

POWER TECHNOLOGIES INC.

14860 N.E. 95th
Redmond, CA 98055
Phone: 206-882-2304
Fax: 206-885-6177
Werner Krajicek, pres.
Lois Gilbert, customer service
Manufacturer of standby & non-standby power supplies including state-of-the-art options.

PPC (PRODUCTION PRODUCTS CO.)

One Mezzy Lane
Box 280
Manlius, NY 13104
Phones: 315-682-2031; 800-468-2288 (out-side NY); 800-724-1300 (NY)
Fax: 315-682-2386
Daniel N. Mezzalingua, pres.
Dominick Maio, v.p., sales & mktg.
Daniel J. Hige, v.p., operations
James Mead, trap product mgr.
Andrew Szegda, v.p., engineering
Don Zimmerman, national sales mgr.
Manufacturers of a complete line of CATV products including hardline & drop related cable connectors, barrel traps, security items, heat shrink tubing, tools & accessories.

PRECISE POWER CORP.

715 60th St., Court East
Box 9547
Bradenton, FL 34206
Phone: 813-746-3515
L. B. McLane, exec. v.p.
J. M. Goodwin, area sales mgr.
Non-interruptive power supply systems.

PREFORMED LINE PRODUCTS CO.

660 Beta Dr.
Mayfield Village, OH 44143
Phone: 216-461-5200
Fax: 216-442-8816
Jon R. Ruhlman, pres.
David P. Arnold, v.p., sales
Robert D. Skilton, sales mgr.
Richard L. Pardee, mktg. systems mgr.
John Hofstetter, field sales mgr.

Branch Offices:

ALBEMARLE, NC 28001: Box 818. Phone: 404-938-6820

ROGERS, AR 72756: 2740 S. First St. Phone: 501-636-7600

Manufacturers of deadends, splices & false deadends for guy, messenger strands & service drops for coaxial cables, plastic guy guards, tree guards, lashing rods, guy-wire dispensers, plastic spacers, vibration dampers & lashwrap connectors for terminating lashing wire.

PRIESTER SUPPLY CO. INC.

701 107th St.
Box 5507
Arlington, TX 76011
Phone: 817-261-1111
Steve Vincent
Jim Tarpley
Trunk & distribution amplifiers & passives, headend equipment, taps, converters, test equipment, CATV pole line hardware & construction supplies, strand, lashing wire, coaxial cable, connectors, pedestals, underground housings, towers, drop hardware.

PRO BATTERY INC.

3941 Oakcliff Industrial Court
Atlanta, GA 30340
Phones: 800-451-7171; 404-449-5900
Fax: 404-449-5457
Telex: 312723
Neal A. Zucker, dir., mktg.

Branch Office:

MOUNTAIN VIEW, CA 94043: 1220 Pear Ave. Manufacturer of rechargeable & primary battery systems.

PROCAM INC.

10653 Burbank Blvd.
North Hollywood, CA 91601
Phone: 213-464-2125
Regis Laderriere, pres.
16mm & 35mm motion picture professional cameras, fluid heads & tripods, camera instrumentations.

PRODELIN CORP.

1700 N.E. Cable Or.
Box 368
Conover, NC 28613
Phone: 704-464-4141
Fax: 704-464-5725
Gary R. Kanipe, pres.
Larry A. Bowman, v.p.
Dan C. Johnson, mgr., sales
Nicholas Moldovan, dir., technical sales & mktg.
Manufactures satellite earth stations for CATV & SMATV applications.

PROFESSIONAL DESIGN PRODUCTS INC.

5123 Oahlia Dr.
Los Angeles, CA 90041
Phone: 213-257-2121
Fax: 213-258-7520

PROPEL INC.

Box 154
Sicklerville, NJ 08081
Phone: 609-728-2940
Michael Palermo, pres.
James Mason, v.p.
Robyn Hausmann, sales
Manufacturer of apartment boxes & pedestals for indoor & outdoor use, with replaceable parts, stock items & special orders.

PROTECH AUDIO CORP.

Flowerfield Bldg. No. One
St. James, NY 11780
Phone: 516-584-5855
Fax: 516-584-5904
Telex: 230199
William Murphy, pres.
J. Giambone, v.p.
Audio consoles & studio electronic components, studio input lines including amplifiers, equalizers, compressors, control devices, mixers, limiters, switchers, VCAs, preamplifiers & distribution amplifiers, audio distribution amplifiers.

PROTECTO WRAP CO.

2255 S. Delaware St.
Denver, CO 80223
Phone: 303-777-3001
John Robinson, mktg. mgr.
Corrosion-resistant coatings & waterproofing membranes.

PYRAMID INDUSTRIES INC.

3700 N. 36th Ave.
Phoenix, AZ 85019
Phones: 602-269-6431; 800-528-4529
Fax: 602-272-7372
Earl Gilbert, chief exec. officer
Chuck Scurr, pres.
Steve Youtsey, v.p., sales & mktg.
Mark P. Long, sales engineer
Mike S. Jones, sales
Manufacturer of CATV coaxial connectors, fittings & accessories, metal CATV pedestals.

Q-BIT CORP.

2575 Pacific Ave. NE
Palm Bay, FL 32905-2699
Phone: 405-727-1838
Fax: 407-727-3729
TWX: 510-9596257
Howard B. Hillman, pres.
Gary Callaway, v.p. & gen. mgr.
Hansel Mead, v.p., engineering
Mary Rogers, sales mgr.
Amplifiers & pre-amplifiers.

Manufacturers & Suppliers

Q. E. MANUFACTURING CO.

315 Cherry St.
New Berlin, PA 17855
Phone: 717-966-1017
Glenn G. Miller, pres.
Robert W. Miller, v.p.
Dale L. Miller, secy-treas.
Manufacturer of aerial line construction tools.

QEI CORP.

One Airport Dr.
Box D
Williamstown, NJ 08094
Phones: 609-728-2020; 800-334-9154
Fax: 609-629-1751
Charles Haubrich, pres.
William J. Hoelzel, sr. v.p.
John J. Pilman, v.p.
Jeff Detwiler, mgr., domestic sales
Manufacturers of FM transmitters, modulation monitors, automatic remote control systems.

QSI SYSTEMS INC.

12 Linscott Rd.
Woburn, MA 01801
Phone: 617-938-1403
Fax: 617-938-6797
Alfred J. Smilgus, pres.
George Fall, v.p.
Richard T. Sanford, dir., sales & mktg.
Ed Ricciardi, chief engineer
Manufactures video source identifiers, color bar generators, auto-phasing blackburst generators, count-down generators, video DA, mini-production switchers; video processing amplifier.

Q-TV

(Div. of Q-CO Industries Inc.)
104 E. 25th St.
New York, NY 10010
Phone: 212-460-9050
George Andros, v.p.
John Maffe
Manufacturer of console & conveyor transport videoprompter systems; computer prompter & mini-prompter systems for on location events.

QUALITY RF SERVICES INC.

850 Park Way
Jupiter, FL 33477
Phones: 305-747-4998; 800-327-9767 (outside FL); 800-433-0107 (FL)
Fax: 407-744-4618
Fred J. Rogers, pres.
Ernest Cantelmo, v.p.
Sylvia Rathbone, mgr., customer service
CATV replacement components for amplifiers, including hybrids, transistors, diodes, capacitors, etc. CATV equipment repair, CATV amplifier upgrade on all makes of modules. Manufactures high gain upgrade modules using parallel hybrid technology. Supplies plug-in-pads, equalizers, power packs, line extender modules & apartment house amplifiers.

QUALITY VIDEO SUPPLY CORP.

76 Frederick St.
Hackensack, NJ 07602
Phones: 201-488-6336; 800-431-6000
Telex: 219-804
Varghese Reju, pres.
Rose Marie Cassell, mktg. services
Tobe Carey, sales mgr.
Manufacturer & distributor of video accessories, video RF switchers, cables, lighting, adapters, tripods, tape erasers, cassette holders, battery products, video tape, test equipment, furniture, racks, printed goods, sound effects records & modular studio equipment.

QUANTA CORP.

2440 S. Progress Dr.
Salt Lake City, UT 84119

Phone: 801-974-0992
Fax: 801-974-5147
TWX: 910-925-5684
Allan J. Behr, pres.
Ron Ward, senior v.p., engineering
Peter Lowten, v.p., mktg.
David Orr, gen. mgr., editing systems
Larry Manikowski, comptroller
Earl Gray, v.p., manufacturing
Peter Glassberg, national sales manager
Manufacturer of television graphics systems including character generators, video paint systems & video editing systems.

QUANTEL INC.

655 Washington Blvd.
Stamford, CT 06901
Phone: 203-348-4104
Fax: 203-356-9021
George Grasso, chief exec. officer
Manufacturer of synchronizers, digital effects, digital art/graphics/animation, character/caption generators, standards converters, digital still stores, central still library & digital editing/animation systems.

QUANTUM AUDIO LABS INC.

(Div. of Paltey)
2752 Walnut Ave.
Tustin, CA 92680
Phone: 714-838-8833
Fax: 714-838-9619
Roger L. Bailey, chief exec. officer
David Rollins, sales engineer
Production audio consoles & bulk tape erasers.

QUICK-SET INTERNATIONAL INC.

3650 Woodhead Dr.
Northbrook, IL 60062-1895
Phone: 312-498-0700
Fax: 312-295-8553
Telex: 72-4362
Tom Oxley, pres.
Rudy L. Merz, v.p., mktg. & sales
Manufacturers of tripods, heads, pedestals, dollies for TV, microwave & other instrumentation purposes. Camera housings, pan/tilt units, remote control switching gear, auto pan units, digital controls & mounting brackets.

QUOTRON SYSTEMS INC.

5454 Beethoven St.
Los Angeles, CA 90066
Phone: 213-827-4600
M. E. Mohr, pres.
G. Levine, v.p., mktg.
Video compatible character generators for CATV, input keyboards & other data terminals & instantaneous financial information.

RAOINATION SYSTEMS INC.

1501 Moran Rd.
Sterling, VA 22170
Phone: 703-450-5680
Fax: 703-450-4706
Telex: 899156
Richard E. Thomas, chmn. & chief exec. officer
Hal Gruen, pres. & chief operating officer
Manufacturer of satellite earth station antennas from 1.8 meters to 32 meters, point-to-point communications antennas and tactical/transportable antennas.

RAOINATION SYSTEMS INC.

(Mark Antennas Div.)
2180 S. Wolf Rd.
Des Plaines, IL 60018
Phone: 312-298-9420
Fax: 312-635-7946
Telex: 3734882
Mary Erhardt, gen. mgr.
Rick Wittmann, mktg. mgr.
Manufacturer of microwave, grid parabolic & solid spun antennas to 23 GHz.

RADIO RESOURCES INC.

7483 Candlewood Rd.
Hanover, MD 21076
Phones: 301-859-1500; 800-547-2346
Fax: 301-859-3042
Ashley-Scarborough, pres.
Distributor of radio broadcast equipment & accessories.

RAOIO TOWER CO. INC.

Box 1826
Boise, ID 83701
Phone: 208-344-0947
John H. Runkle, pres.
Betty Jean Runkle, v.p.
J. Runkle, sales
Robin Holmquist, mktg.
Jim Bender, special engineering
George Lostra
Fabricates 9 sizes of guyed tower to stock; capable of building any size guyed or self-supporting tower. Fabricates, erects, installs & services antennas; coax, wave guide, lighting, buildings, turnkey.

RAMKO RESEARCH INC.

3501 Sunrise Blvd.
No. Four
Rancho Cordova, CA 95742
Phone: 916-635-3600
R. G. Kohfeld, pres.
F. Martinez, sales mgr.
Professional audio products.

R & R ROAD RUNNER CAMERA CAR

29335 Wall St.
Wixom, MI 48096
Phone: 313-383-6418
Mary James, owner
Douglas Smith, owner
Rental of crane cars, grip & lighting equipment & battery packs.

RANGERTONE RESEARCH INC.

115 Roosevelt Ave.
Belleville, NJ 07109
Phone: 201-751-6833
George Zazzali, pres.
Dan Zazzali, v.p.

Regional Office:

STUDIO CITY, CA 91604: 11020 Ventura Blvd.
Phone: 213-761-5781. Neil Kempt, mgr.
Manufacturer of motion picture magnetic recorders, projectors & telecine.

RANK CINTEC INC.

20 Bushes Lane
Elmwood Park, NJ 07407
Phones: 201-791-7000; 212-564-6910
Bruce Oyen, sales mgr.

RANK CINTEL INC.

704 Executive Blvd.
Valley Cottage, NY 10989-9978
Phone: 914-268-8911
Fax: 914-268-5939
Colin Brown, exec. v.p.
Film to tape transfer equipment, electronic still stores, slide scanners, mass storage, data based still stores & library.

RANK PRECISION INDUSTRIES INC.

411 E. Jarvis Ave.
Des Plaines, IL 60018
Phone: 312-297-7720
J. M. Campbell, pres.
K. Sadhvani, sales mgr., motion picture optics
Manufacturer & distributor of 35mm, 16mm & Super 16mm, 5:1 & 10:1 zoom lenses for professional motion picture cinematography.

RATELCO INC.

1260 Mercer St.
Seattle, WA 98109
Phone: 206-624-7770
Dennis Terpstra, mktg. mgr.
Mobile intercoms, automatic communication (filtered) battery chargers, uninterruptible

power systems, inverters, DC converters, power boards & distribution systems.

RAVEN SCREEN CORP.

124 E. 124th St.
New York, NY 10035
Phone: 212-534-8408
Martin Soss, mgr.
Front & rear projection screens, all types.

RAYCHEM CORP.

300 Constitution Dr.
Menlo Park, CA 94025
Phone: 415-361-2288
TWX: 910-373-1728
Paul M. Cook
Robert M. Halprin, pres.
Jack Webb, div. mgr.
Lynn Chapman, mgr., CATV/broadband
Heat-shrinkable products for sealing cable connections in underground & aerial CATV plant, corrosion & water protection products, drop connectors, satellite antenna de-icers.

RAYTHEON DATA SYSTEMS CO.

1415 Boston-Providence Turnpike
Norwood, MA 02062
Phone: 617-762-6700
J. Peter Eadie, national sales mgr.

Field Sales Offices:

ALPHARETTA, GA 30201: 3190 Holcomb Bridge Rd. Phone: 404-992-6023. Larry Garrard

BOTHELL, WA 98011: 2519 144th St. SE. Phone: 206-355-5323. Robert Frederickson

CAPRON, IL 61012: 1124 Cemetery Rd. Phone: 815-544-2828. Wes Minear

SAVANNAH, GA 31410: 918 Boxwood Dr. Phone: 912-897-6656. Raymond Shaw

R-COLUMBIA PRODUCTS CO. INC.

2008 St. Johns Ave.
Highland Park, IL 60035-2499
Phone: 312-432-7915
Manufacturer of headphones, microphones & intercom systems.

REACH ELECTRONICS INC.

1600 W. 13th St.
Box 308
Lexington, NE 68850-0308
Phones: 308-324-6661; 800-445-0007
TWX: 910-960-4741
Keith Wycoff, pres.
Eilene Wehr, chief administrative officer
Mike Sutton, sales mgr.
Manufacturer of electronic selective signaling devices & communications products including pagers, paging terminals, telephone line couplers, mobile products.

RECORTEC INC.

275 Santa Ana Court
Sunnyvale, CA 94086
Phone: 408-737-8441
TWX: 910-379-5022
Lester H. Lee, pres.
Eldon A. Cori, v.p.
Videotape evaluators & conditioners for cleaning, testing & winding video tapes. Video cassette evaluators & video cassette loading equipment.

REGISTER DATA SYSTEMS

Box 1246
Perry, GA 31069
Phones: 800-521-5222; 912-987-2501 (GA)
Manufacturer of business computer systems for broadcast industry.

RELIABLE ELECTRIC

11333 Addison St.
Box 1915
Franklin Park, IL 60131
Phone: 312-455-8010

Telex: 72-8393
 TWX: 910-227-3159
 D. P. Sheffler, pres.
 William S. Sedlacek, v.p. & gen. mgr.
 Raymond C. Kubacki Jr., dir., sales & mktg.
 Richard E. Siemens, national CATV sales & mktg. mgr.

Pete Torres, sales
 Frank Priebe, sales
 Tim Ahrens, sales
 Doug Frassrand, sales
 Manufacturer of CATV pedestals, apartment closures, aerial hardware & other equipment.

RENCO INC.

1713 Cedar Park Road
 Annapolis, MD 21401
 John Button, pres. & gen. mgr.
 Manufacturers of audio & video equipment & supplies.

RESEDL ENGINEERING CORP.

300 E. Live Oak
 Arcadia, CA 91006
 Phone: 213-445-5955
 Manufacturer of telecasting equipment.

REYNOLDS LETERON CO.

3305 Kashiwa St.
 Torrance, CA 90505
 Phone: 213-534-1630
 J. Becher Anderson, pres.
 Manufacturers of TV titlers.

RF SCIENTIFIC TRANSPORTABLES INC.

3030 Bay Front Rd.
 Mobile, AL 36605
 Phone: 205-478-4344
 Construction & installation of satellite earth stations.

RF TECHNOLOGIES

77 N. Centre Ave.
 Suite 314
 Rockville Centre, NY 11570
 Phone: 516-678-7200
 Fax: 516-678-7289
 Richard Fevola, pres.
 John Shaw, sales mgr.
 Manufacturers' representative for TV equipment.

RF TECHNOLOGY INC.

16 Testa Place
 South Norwalk, CT 06854
 Phone: 203-866-4283
 Fax: 203-853-3513
 Telex: 3722030 RFTECH
 Chuck Bobbins, pres.
 Pat Bradbury, v.p., sales & mktg.

Branch Offices:

MIDWEST: 2920 Woodland Ave., Ames, IA 50010. Phone: 515-292-4595. Dale Larson

SOUTHEAST: 16 Orange Ave., Fairhope, AL 36532. Phone: 205-928-9459. Grady Jackson
 Manufacturers & distributors of fixed & portable microwave systems & RF power amplifiers.

RHG ELECTRONICS LABORATORY INC.

161 E. Industry Court
 Deer Park, NY 11729
 Phone: 516-242-1100
 Ronald B. Hirsch, pres.
 Arnold Rubin, v.p. & dir., engineering
 Sidney Wolin, sales mgr.
 Solid state TV microwave relay links for color & monochrome TV systems, rack mounted STL, remote TV pickup & intercity relay systems.

RICHARSON ELECTRONICS LTD.

40W267 Keslinger Rd.
 Lafox, IL 60147
 Phones: 312-208-2200; 800-323-1770
 Fax: 312-208-2550
 Telex: 283461

Arnold Allen, pres.
 Edward J. Richardson, chief exec. officer
 Dennis R. Gandy, exec. v.p.
 Bill Burton, v.p., sales
 Manufacturers & distributors of electron tubes & semiconductors.

RIPLEY CO. INC.

Cablematic Division
 46 Nooks Hill Rd.
 Cromwell, CT 06416
 Phone: 203-635-2200
 Fax: 203-635-3631
 TWX: 710-428-9567 Ripley Co. Crel
 Dale E. Wolfe, pres.
 R. Glass, treas.
 William C. Boeckeler, div. sales & mktg. mgr.
 Manufacturer of coaxial cable preparation tools.

RIVERS ASSOCIATES INC.

47 Berry St. Ext.
 Fitchburg, MA 01420
 Phone: 617-342-8965
 Norman L. Rivers, pres.
 EBS encoders & decoders, AM monitor receiver, custom audio & control equipment, tone-control encoders & decoders, audio silence alarm & voice-actuated intercom system.

RMS ELECTRONICS INC./CATV DIVISION

621 Rte. 46
 Hasbrouck Heights, NJ 07604
 Phones: 201-288-8833 (collect, NJ);
 800-223-8312 (outside NJ)
 Fax: 201-288-1625

Joseph F. Bradway Jr., chmn. & pres.
 Gerald Goldman, v.p., sales & mktg.
 Raymond Kordell, account executive
 John Vitale, account executive
 Manufacturer & distributor of standby, inverter & AC regulated power supplies, 550 MHz & 600 MHz power passing line splitters, directional couplers & multitaps, matching transformers, non-power passing splitters & directional couplers, attenuators, connectors, pedestals & installation materials.

RMT ENGINEERING INC.

625 E. Taylor Ave.
 Sunnyvale, CA 94086
 Phones: 408-733-4830; 800-228-0633
 Fax: 408-773-0937
 Richard McLean, pres.
 Patricia McLean, v.p., mktg.
 Michael Kleykamp, national sales mgr.

Branch Office:

EUREKA, CA 95501: 1129 Koster St. Phone: 707-444-9437

Distributor of antennas, new and remanufactured electronics equipment; field strength meter repairs, headend and distribution repairs.

ROCKWELL INTERNATIONAL CORP.

Collins Transmission Systems Div.
 1200 N. Alma Rd.
 Richardson, TX 75081
 Phones: 214-996-5000; 214-996-5874
 Telex: 163-207-RIDALBUT

Joe Culp, pres.
 Steve Spence, v.p. & gen. mgr.
 C. I. McDowell, dir., sales & mktg.
 S. L. Ravsten, dir., international mktg.
 V. W. Riley, domestic mktg.
 Total systems capability, including system design, equipment engineering & manufacturing for analog & digital terrestrial microwave & fiber optic transmission systems.

RODELCO ELECTRONICS CORP.

111 Haynes Court
 Ronkonkoma, NY 11779
 Phone: 516-981-0900

Joseph M. Rodgers, pres. & gen. mgr.
 Andrew Daniher, sales mgr.
 Manufacturer of type accepted VHF transistorized translators, TV transmitters, multiple output amplifiers & RF communications.

ROH OIV., ANCHOR AUDIO

913 W. 223rd St.
 Torrance, CA 90502
 Phone: 213-533-1498
 Fax: 213-533-6050
 Saul Walker, dir., engineering
 Dan Garrigan, dir., mktg.
 Manufacturer of broadcast audio & communications equipment & systems. Products include intercoms, line monitors/bridging switches & modular systems.

★ ROHDE & SCHWARZ INC.

4425 Nicole Dr.
 Lanham, MD 20706-4352
 Phone: 301-459-8800
 Fax: 301-459-2810
 TWX: 510-223-0414
 Kenneth R. Schwenk, pres.
 Scott Elkins, v.p., mktg.
 R. Matthew Straeb, mktg. mgr., broadcasting & TV instruments
 Manufacturing & sales of test & measurement instruments, TV & broadcasting, radio monitoring & communications equipment, including TV demodulators, test generators, video noise meters, cable leakage detection systems & remote video monitoring systems.

ROHN

6718 W. Plank Rd.
 Box 2000
 Peoria, IL 61656
 Phone: 309-697-4400
 Fax: 309-697-5612
 TWX: 910-652-0646
 Donald D. Rohn, pres.
 R. A. Kleine, v.p.
 Mike Fleissner, export mgr.
 Manufacturer, designer, fabricator & erector of towers, tower obstruction lighting equipment, cable & broadcast tower accessories, cable equipment shelters, microwave reflectors, cellular towers & equipment buildings for communications & microwave.

ROSCO LABORATORIES INC.

36 Bush Ave.
 Port Chester, NY 10573
 Phone: 914-937-1300
 Fax: 914-937-5984
 Telex: 131472
 Stan Miller, pres.
 Stan Schwartz, v.p.
 Lighting & other equipment for theater, film & television

ROSCOR CORP.

1061 Fehamville Dr.
 Mount Prospect, IL 60056
 Phone: 312-539-7700
 Fax: 312-299-4206
 TWX: 910-223-1218
 Paul S. Roston, pres.
 Mitchell Roston, v.p.
 Yves Souvenir, chief engineer
 Lee A. Ruber, gen. mgr.
 Howard Ellman, national sales mgr.
 Manufacturers & distributors of fixed and mobile video systems including SNVs, ENG and production vehicles, video sales & systems engineering, RF products & consulting, video rentals & servicing. Also provide turnkey facility design & installation.

ROSS VIDEO LTD.

500 John St.
 Box 220
 Iroquois, Ont. K0E 1K0
 Canada
 Phone: 613-652-4886

Fax: 613-652-4425
 John Ross, pres.
 Jim Millard, mktg. coordinator
 John Barker, mgr., sales & mktg.
 Manufacturer of video production switchers.

RPG DIFFUSOR SYSTEMS

12003 Wimbledon St.
 Largo, MD 20772
 Phone: 301-249-5647
 Fax: 301-249-3912
 Telex: 5106004126 RPG
 Peter D'Antonio, pres.
 John H. Konner, v.p.
 Complete acoustical treatment systems including sound diffusing & absorbing panels & variable acoustic systems; acoustical design consulting.

RTI RESEARCH TECHNOLOGY INTERNATIONAL

4700 W. Chase Ave.
 Lincolnwood, IL 60646
 Phones: 312-677-3000; 800-323-7520
 Fax: 312-677-1311
 Telex: 289414
 Videotape & film cleaning & inspection equipment.

RTS SYSTEMS INC.

1100 W. Chestnut St.
 Burbank, CA 91506
 Phone: 818-566-6700
 Fax: 818-843-7953
 Telex: 194855
 Robert A. Smith, pres.
 Douglas E. Leighton, v.p., mktg.
 Stan Hubler, v.p., engineering
 Shelley Harrison, sales mgr.
 Dave Brand, system engineer
 Gene Behrend, system engineer
 Kim Murphy, mktg. coordinator
 Manufacturer of professional conference-line & dedicated-line intercom systems designed for teleproduction & broadcast operations; professional audio products; self-contained & card case high-performance amplifiers.

RUSSCO ELECTRONICS MANUFACTURING INC.

5690 E. Shields Ave.
 Fresno, CA 93727
 Phone: 209-291-5591
 Telex: 317007 RUSSCOELECT UD
 Russell C. Friend, pres. & gen. mgr.
 Victor Kearney, v.p.
 Vicky Jarrett, sales & mktg.
 Pat Delaney, mktg. mgr.
 Michael Vink, design engineer
 Manufacturer of broadcast audio equipment, turntables, tone arms, phono preamps, mike preamps, audio distribution amps, audio power amps, remote amps, small consoles & telephone interface equipment.

RYCOM INSTRUMENTS

9351 E. 59th St.
 Raytown, MO 64133
 Phone: 800-851-7347
 Fax: 816-353-5050
 E. Edward Reitz, pres.
 Tom Wood, mgr., sales & mktg.
 Cable locators, cable fault locators & frequency selective level meters (20Hz to 7.0 MHz).

SACHTLER CORP. OF AMERICA

55 N. Main St.
 Freeport, NY 11520
 Phone: 516-867-4900
 Fax: 516-623-6844
 Telex: 140107SAC FRPT
 TWX: 510-221-1884
 Eric D. Falkenberg, exec. v.p.
 Michael A. Accardi, regional sales mgr.
 Thomas Menke, regional sales mgr.
 James Crawley, regional sales mgr.
 Eugene Moore, regional sales mgr.
 Herman Schloss, operations mgr.

Manufacturers & Suppliers

Branch Office:

BURBANK, CA 91505: 3316 W. Victory Blvd. Manufacturer of complete line of camera support equipment for ENG, EFP, OB, studio cameras; complete line of lighting equipment from 100w up to 1.2kw

SAOELCO INC.

75 W. Forest Ave.
Englewood, NJ 07631
Phone: 201-569-3323
Fax: 201-569-6285
H. L. Sadel, pres.

Leslie Kaplan, v.p., sales
Manufacturer of CATV signal level meters, calibrators & precision reference signal sources.

SALESCASTER DISPLAYS CORP.

1010 E. Elizabeth Ave.
Box 502
Linden, NJ 07036-0502
Phone: 201-925-3450
Warren Heide, pres.
Dennis Tort, sales & mktg. mgr.
Manufacturer of equipment producing superimposed moving messages.

SAMSON TECHNOLOGIES CORP.

485-19 S. Broadway
Hicksville, NY 11801
Phone: 516-932-3810
S. Goodman, v.p.
Manufacturer of VHF wireless systems.

SANCHEZ COMMUNICATIONS

6940 S. Holly Circle
Suite 205
Englewood, CO 80112
Phone: 303-694-0303
Daniel R. Sanchez, sales mgr.
Distributor of CATV products including cable connectors, subscriber materials, antennas, pedestals, remote units & batteries, headend equipment, ladders & safety products.

SANKEN MICROPHONE CO. LTD.

Pan Communications Inc.
Azabu Heights, Suite 607
1-5-10 Roppongi, Minato-Ku
Tokyo, 106
Japan
Phone: 813-505-5463
Manufacturer of microphones for broadcast & recording.

SATELLITE SYSTEMS OF BREVARO

353 E. Merritt Island Causeway
Merritt Island, FL 32952
Phones: 305-459-2677; 305-452-1683
Thomas S. Lunsford, owner
Virginia Beacham, mgr.
Home satellite engineering, sales, installation, service, downlinks.

SAUPPE MEDIA INC.

1625 Pegfair Dr.
Pasadena, CA 91103
Phone: 818-792-9840
Telex: 910-350-1308 SAUPPE MEDIACA
Norman A. Sauppe, chmn.-chief exec. officer
Carl Baldwin, v.p.
Bob Chateau, chief financial officer
Manufactures, sells & services film chain slide projectors & audio-visual multi-image equipment.

SCALA ELECTRONIC CORP.

Box 4580
Medford, OR 97501
Phone: 503-779-6500
Fax: 503-779-3991
Telex: 151681 SCALA MEF
Ellis Feinstein, pres.
Dan Fowler, sales mgr.
Professional ruggedized antennas & arrays for CATV, LPTV, translators, STL, RPU & off-air monitoring.

SCHAFFER WORLD COMMUNICATIONS

World Radio Bldg.
Box 31
Marion, VA 24354
Phone: 703-783-2000
Fax: 703-783-2064
Robert Dix, pres.
Ann Dix, v.p.
Kevin Soos, sales
Manufacturer of computer automation systems, audiofile, ready spot cart random access, consoles & digital audio.

SCHMID TELECOMMUNICATION

Rieterstrasse 6
Zurich, CH-8002
Switzerland
Phone: 411-201-2353

SCHNEIDER CORP. OF AMERICA

400 Crossways Park Dr.
Woodbury, NY 11797
Phone: 516-496-8500
Fax: 516-496-8524
Telex: 960102
Jay Citrin, v.p., finance
Dwight Lindsey, v.p., mktg.
Bob Jones, national sales mgr. & product management dir.
Craig Marcin, service mgr.
Manufacturer, supplier & servicer of television zoom lenses including ENG/EFP, studio & tele/OB lenses for all camera types; b&w filters & special effects attachments.

SCHUESSLER CASE CO. INC.

Box 39066
Chicago, IL 60639
Phone: 312-227-0027
L. L. Kreft, pres.
Shipping cases for motion picture & TV industries & special cases made to order.

SCHWEM TECHNOLOGY

3305 Vincent Rd.
Pleasant Hill, CA 94523-4349
Phone: 415-935-1226
Fax: 415-935-0155
Easylink: 910-240-0269
Janet L. Alvarez, pres.
Clayton R. Sylvester, v.p.
Kathy Metruilas, mktg. mgr.
Manufacturer of image stabilizing camera lenses & integrated CCD camera/lens stabilizing systems.

SCI CATV SERVICES

2265 Camino Vida Roble
Carlsbad, CA 92009
Phone: 619-438-1518
Fax: 619-438-6878
Tim Mullennix, gen. mgr.
Thomas O'Brien, sales mgr.
Services & repairs addressable & non-addressable CATV converters, headend distribution equipment.

SCIENTIFIC-ATLANTA INC.

One Technology Pkwy.
Box 105600
Atlanta, GA 30348
Phone: 404-441-4000
Sidney Topol, chmn.
William Johnson, vice-chmn. & chief exec. officer
Jay Levergood, pres.
Larry Bradner, pres., Broadband Communications Business Div.
Solomon Webb, national sales mgr.
Robert Murphy, dir., corporate communications

Field Sales Offices:

ATLANTA, GA 30340: 4025 Pleasantdale Rd.
Phone: 404-449-2530. Hank Cason, Jay Dragon, Craig Clary, Leon Urban, Gary Brust & Shirley Harbin

BELLEVILLE, IL 62223: Copper Bend South, 936 S. 59th St. Phone: 618-233-7203. Jim Lysaker, Paul Hesen, Gary Trudell, Mark Baughman & Shelia Henry

ENGLEWOOD, CO 80112: 373 Inwemess Dr. S. Phone: 303-7901-0585. John Cheval, Ben Archuleta, Isaac Boniface & Joe Quane

FAIR LAWN, NJ 07410: 2100 Rte. 208. Phone: 201-794-3100. John King, Ralph Galione, John Sweeney, David Hansen & Chris Albano

RICHARDSON, TX 75081: 851 International Pkwy., Suite 111. Phone: 214-238-1116. David Eng, Bob Bird, Bob Day, Brian Bentley & Susan Bains

Manufacturer of communications products, defense systems and test instruments for industrial, telecommunications and government applications. Communications products include: CATV set-top terminals, distribution amplifiers, taps & passives, headend electronics, satellite earth stations, receivers, LNAs & LNCs, CATV antennas, coaxial cable, drop cable.

SCIENTIFIC COMMUNICATIONS INC.

3425 W. Kingsley
Garland, TX 75041
Phone: 214-271-3685
Tom Humphries, sales mgr.
Manufacturer of satellite video receivers & amplifiers.

SEAMAN-PARSONS CORP.

W 161 N9116 Hayes Ave.
Box 630
Menomonee Falls, WI 53051
Phone: 414-251-2400
Fax: 414-251-5832
Telex: 910-260-3622
Scott A. Anfinson, sales administrator
Curtis Schmidler, product mgr.
Manufacturers of 10- to 100-HP trenchers, cable plows, compaction equipment, trailers.

SELCO/SIFAM

7580 Stage Rd.
Buena Park, CA 90621
Phones: 714-521-8673; 800-257-3526
Fax: 714-739-1507
William Wilkinson, chief exec. officer
Manufacturer of VU & PPM meters, knobs.

SEL-TRONICS INC.

9311 Annapolis Rd.
Lanham, MD 20706
Phones: 301-731-8080; 800-333-9311
Fax: 301-731-0961
Gary L. Brown, pres.
Jules Joslow, v.p.
Distributors & manufacturers' representative of equipment for the broadcasting industry.

SEMON BACHE & CO.

113 13th St.
Brooklyn, NY 11215
Phone: 212-965-0200
Steve Agostino, v.p., sales
Mirrors (1st & 2nd surface), lenses & other glass items.

SENCORE INC.

3200 Sencore Dr.
Sioux Falls, SD 57107
Phones: 605-339-0100; 800-843-3338
TWX: 910-660-0300
Alan Bowden, pres.
Doug Bowden, v.p., sales & mktg.
Robert Barden, sales mgr.
Manufacturer of test equipment for the TV & cable industries.

SENNHEISER ELECTRONIC CORP.

Six Vista Dr.
Old Lyme, CT 06371
Phone: 203-434-9190
Fax: 203-434-1759

Andrew Brakhan, pres.
Tony Tudisco, v.p.
Manufacturer of television, broadcast & studio microphones, wireless microphone systems, headphones, infrared audio equipment & audio test equipment.

SERVICE MANUFACTURING CO.

2400 Baumann Ave.
San Lorenzo, CA 94580
Phone: 415-278-7400
Fax: 415-278-3769
Sarah Abrams, pres.
Mike Steffora, operations mgr.
Manufacturer of service truck bodies & aerial buckets.

SESCOM INC.

2100 Ward Dr.
Henderson, NV 89015-9998
Phone: 702-565-3400
Fax: 702-565-4828
Telex: 910-397-6996
Franklin J. Miller, pres.
Manufacturer of audio products.

SHAROBIM INTERNATIONAL GROUP INC.

192-08 90th Ave.
Hollis, NY 11423
Phone: 718-479-3011
Fax: 718-479-3072
Telex: 423767 SHI UI
Cable: SHARIMP NEW YORK
Kamel Sharobim, pres.
Vinton Roye, v.p., sales, electronic division
Supplier of telecasting equipment, closed circuit systems, transmitting antennas & accessories, electronic tubes, semiconductors, diodes, connections & spare parts.

SHARP ELECTRONICS CORP.

(Professional Products Division)
Sharp Plaza
Box 650
Mahwah, NJ 07430-2135
Phone: 201-529-8731
Fax: 201-529-9636
Telex: 134-327
S. Hirooka, pres.
Charles N. Daigneault, exec. v.p.
Robert Garbutt, gen. mgr.
Ron Colgan, national sales mgr.
Bruce Pollack, mktg. mgr.
H. Onoue, mgr., business administration
Manufacturer of S-VHS & VHS-HQ VCRs, color video printers, TV monitors & receivers, video projectors, camcorders, digital & analog audio cassette recorders & LCD computer projection panels.

SHIMA SEIKI USA INC.

440 Forsgate Dr.
Cranbury, NJ 08512
Phone: 609-655-4788
Manufacturer of computer graphics systems.

SHINTRON CO. INC.

45 Winthrop St.
Concord, MA 01742
Phones: 508-371-7500; 800-358-6872
Fax: 508-371-7554; 508-486-0782
Telex: 921497
Shintaro Asano, pres.
James Polito, national sales mgr.
Manufacturers of audio & video distribution amplifiers, time code equipment, routing switches, computer accessories; component video manufacturer

SHIVELY LABORATORIES INC.

47 Harrison Rd.
Bridgton, ME 04009
Phone: 207-647-3327
Fax: 207-647-8273
TWX: 710-223-8910 SHIVELY BRGT
Paul A. Wescott, pres.
David Verrill, chief financial officer

Charles W. Peabody, v.p., mktg.
Jonathan R. Clark, mgr., mktg.
Manufacturer of FM & TV broadcast antennas, rigid coaxial transmission line, directional couplers, combiners, patch panels, pressurization equipment & AM/TV isocouplers.

SHOOK ELECTRONICS USA INC.

6630 Topper Pkwy.
San Antonio, TX 78233
Phone: 512-653-6761
Edwin L. Shook, pres.
Manufacturers & suppliers of TV & satellite mobile systems & accessories.

SHURE BROTHERS INC.

222 Hartrey Ave.
Evanston, IL 60202-3696
Phone: 312-866-2200
Fax: 312-866-2279
Telex: 4330191
TWX: 910-231-0048
J. H. Kogen, pres.
R. E. Ward, exec. v.p.
L. Morgan, v.p., sales
L. Habich, mgr., mktg. communications
Manufacturer of consumer & professional audio equipment & supplies.

SIEL SISTEMI ELETTRONICI

via Bari, 26
Milano, 20143
Italy
Phones: 02-813-1901; 02-817-902;
02-813-2891
Fax: 02-8136038
Telex: 314880 PP M1 I
Salvatore Cosentino, pres.
Antonio Orizzonte, v.p.
FM broadcast equipment, stereo encoders, exciters, amplifiers & radio links.

SIGMA ELECTRONICS INC.

1184 Enterprise Rd.
East Petersburg, PA 17520
Phone: 717-569-2681
Manufacturer of generators & audio distribution equipment.

SIGMAFORM CORP.

2401 Walsh Ave.
Santa Clara, CA 95051
Phone: 408-727-6510
W. D. Weagant, pres.
W. L. Neiman, exec. v.p.
M. J. Stanek, v.p., research & development
M. G. Mathis, mgr., telecommunications div.
Heat shrinkable, self-sealing splice covers & shrinkable molded parts for overhead & buried plant applications. Windproof torches for shrinking operations in all weather conditions.

SIGNAL ENGINEERING & SALES INC.

716 S. 23rd St.
Birmingham, AL 35233
Phone: 205-328-6431
Louis H. Pfau, pres.
William D. Coe, secy-treas.
Terry Boders, service mgr.
Studio construction; LPTV, MDS, OFS & ITFS
STL & CARS sales & installation; special video & audio switching & control devices, CATV local origination & satellite TVROS.

SIGNAL VISION INC.

Three Wrigley
Irvine, CA 92718
Phone: 714-586-3196
Neil P. Phillips, pres.
Mike Thatcher, sales mgr.
Distributor of CATV underground & passive components.

SIMPLICITY TOOL CO./SITCO ANTENNAS

10330 N.E. Marx
Box 20456

Portland, OR 97220
Phone: 503-253-2000
Fax: 503-253-2009
Telex: RCA 200-479
Gustave Berliner, pres.
Markus Burecker, v.p., electronics & chief engineer
Maurice Pellett, engineer
Manufacturer of VHF, UHF & FM antenna arrays for CATV, MATV, FM, LPTV & translators.

SIMPSON ELECTRIC CO.

853 Dundee Ave.
Elgin, IL 60120
Phone: 312-697-2260
Fax: 312-697-2272
Telex: 72-2416
H. B. Washburn, pres.
Edward M. Herter, v.p., sales & mktg.
David Brown, product mgr.
Manufacturer of test equipment, multimeters, VOMs, VU panel meters, controllers, meter relays, digital frequency counters, digital VOMs, temperature controllers & digital panel meters.

SINGER PRODUCTS INC.

1840 W. 49th St.
Hialeah, FL 33138
Phone: 305-558-3000
Supplier of radio station equipment.

SISCOM

100 Arapahoe
Suite 1
Boulder, CO 80302
Phone: 303-449-0442
Fax: 303-449-0239
Telex: 402063
Mike Ellis, pres.
Don Burt, v.p., technology
Peter Citarella, dir., mktg.
Alec Sharp, product mgr.
Supplier of newsroom computer systems & custom information management systems.

SKOTEL CORP.

3730 Matte Blvd.
Brossard, Que. J4Y 2Z2
Canada
Phones: 800-361-4999; 514-444-2088 (Canada)
Fax: 514-444-2088
Stephen Scott, pres.
Luigi Gentile, gen. sales mgr.
Manufacturer of time code readers, video inserters & generators.

SL WABER INC.

(Subsidiary of SL Industries Inc.)
520 Fellowship Rd.
Suite 306
Mount Laurel, NJ 08054
Phone: 609-866-8888
Martin Moran, pres.
Michael Hauer, mktg. mgr.
Manufacturer of UL-listed multiple outlet strips, pre-wired electrical outlet panels, power conditioning outlet strips, uninterruptible power supplies, surge & noise protection.

SOLA

(Unit of General Signal)
1717 Busse Rd.
Elk Grove Village, IL 60007
Phone: 312-439-2800
Fax: 800-626-6269
H. West, pres.
J. Kimball, v.p.
Fred H. Lemke, dir., sales & mktg.
Kevin McGowan, mktg. mgr.
Line voltage regulators, uninterruptible power supplies, standby power supplies & DC power supplies (switchers & linear).

SOLID STATE LOGIC INC.

320 W. 46th St.
Second Floor
New York, NY 10036
Phone: 212-315-1111
Fax: 212-315-0251
Danny Mundhenk, eastern region sales mgr.
Andy Wild, v.p., western region
Manufacturer of broadcast & recording studio audio consoles. Automation systems for recording, post production and film mixing.

SOLID SUPPORT INDUSTRIES

2453 Chico Ave.
South El Monte, CA 91733
Phones: 818-579-6063; 800-782-6377 (outside CA)
Rich Wilson, national sales mgr.
Keyboard, pro-audio stands & computer workstations.

SOLL INC.

401 E. 74th St.
New York, NY 10021
Phone: 212-988-0290
J. M. Soll, pres.
Manufacturer of computerized remote control systems for broadcasting/satellite/cable transmission facilities.

H. A. SOLUTEC LTD.

4360 D'Iberville St.
Montreal, Que. H2H 2L8
Canada
Phone: 514-522-8960
Fax: 514-598-7808
Telex: 055-62139
Ernest Grondin, pres.
Gilles Fortin, v.p., sales & mktg.
Manufacturer of automated systems for commercial inserts, audio & video distribution amplifiers & audio level meters.

SONO-MAG CORP.

1833 W. Hovey Ave.
Normal, IL 61761
Phone: 309-452-5313
William E. Moulie Jr., pres.
Tom D. Rousey, v.p.
Jon A. Housour, v.p.
Manufacturer of broadcast radio systems.

SONY COMMUNICATIONS PRODUCTS CO.

1600 Queen Anne Rd.
Teaneck, NJ 07666
Phone: 201-833-5200
Fax: 201-833-9645
William G. Connolly, pres.
Richard Wheeler, sr. v.p., sales & mktg.
John McPherson, v.p., mktg.

Regional Offices:

MIDWESTERN: 500 Park Blvd., Hamilton Lakes, Itasca, IL 60143. Phone: 312-773-6046. Dave Doherty

NEW YORK: 15 Essex Rd., Paramus, NJ 07652. Phone: 201-368-5111. Leonard Staskiewicz

NORTHEASTERN: 15 Essex Rd., Paramus, NJ 07652. Phone: 201-368-5111. Bob Combs

SOUTHEASTERN: 3175-A Northwoods Pkwy., Norcross, GA 30071. Phone: 404-263-9888. Andy Kryworuchenko

SOUTHWESTERN: 1320 Walnut Hill, Irving, TX 75602. Phone: 214-659-3600. Charles Taylor

WESTERN: 2820 W. Olive Ave., Burbank, CA 91505. Phone: 818-841-8711. Robert L. Manahan

International Regional Offices:
CENTRAL & SOUTH AMERICA: Sony Motoradio-Com e Ind. Ltda., Rua Inocencio

Tobias No. 125, Barra Funda, Caixa Postal No. 30618, Sao Paulo, S. P., Brazil. Phone: 11-826-1177. Telex: 1121677 SONY BR

CENTRAL & SOUTH AMERICA: Sony Corp. of Panama S.A., Apartado 4317, Panama 5, Rep. of Panama. Phone: 61-1055. Telex: 2059 SONY PA

CENTRAL & SOUTH AMERICA: Sony de Venezuela S.A., Apartado 69096, Caracas 1070, Venezuela. Phone: 02-239-3776. Telex: 25571 SONYVC

OCEANIA: Sony (Australia) Pty. Ltd., 33-39, Talavera Rd., Box 377, Northryde, NSW 2113, Australia. Phone: 02-887-6666. Telex: AA24254

ASIA: Sony Corp. of Hong Kong Ltd., St. George's Bldg., 2 Ice House St., 22nd Floor, Hong Kong. Phone: 5-228061. Telex: 73249

JAPAN: Sony Corp., Commercial Products Group, 4-14-1, Asahi-cho, Atsugi-shi, Kanagawa-Ken, 243, Phone: 0462-30-5111. Telex: 3872306 SONY ATJ

EUROPE/MIDDLE EAST/AFRICA: Sony Broadcast Ltd., City Wall House, Basing View, Basingstoke, Hampshire RG21 2LA, United Kingdom. Phone: 0256-55011. Telex: 858424
Manufacturer of VTRs, VCRs, video cameras, multicassette systems, monitors, editors, digital video multi-processors, time base correctors & time code generator/readers.

SONY MAGNETIC PRODUCTS CO.

One Sony Dr.
Park Ridge, NJ 07656
Phone: 201-930-1000
Telex: 424595
John Hollands, pres.
Andrew Mougis, v.p., sales
Ken Wiedeman, dir., mktg.
Janice Brethaupt, advertising mgr.

Regional Offices:

EASTERN: 15 Essex Rd., Paramus, NJ 07652. Phone: 201-368-5237. Joe Balsam

MIDWESTERN: 500 Park Blvd., Hamilton Lakes, Itasca, IL 60143. Phone: 312-773-6111. Andrew Ambrosio

SOUTHEASTERN: 3175A Northwoods Pkwy., Norcross, GA 30071. Phone: 404-662-3819. John Riggs

SOUTHWESTERN: 3201 Premier Dr., Suite 100, Irving, TX 75063. Phone: 214-550-5373. Richard Chambers

WESTERN: 10833 Valley View St., Cypress, CA 90630. Phone: 714-229-4246. Joe Cirincione

Manufactures & markets blank audio & video tape products serving the professional & broadcast industries.

SONY PROFESSIONAL AUDIO

One Sony Dr.
Park Ridge, NJ 07656
Phone: 201-930-1000
George Currie, pres.
Phil DeSantis, national sales mgr.
Michael Feniello, mgr., mktg. administration
Manufactures analog & digital tape recorders, recording/remixing consoles, wired & wireless mikes.

SOUNDCRAFT ELECTRONICS INC.

8500 Balboa Blvd.
Northridge, CA 91329
Phone: 818-893-4351
Fax: 88-893-3639
Ronald Means, pres.
Ken Lopez, v.p., sales
David Kimm, national sales mgr.

Manufacturers & Suppliers

On-air broadcast consoles, sound reinforcement & recording mixing consoles.

SOUNOMASTER INTERNATIONAL INC.

500 Alden Rd.
Unit 11
Markham, Ont. L3R 5H5
Canada
Phone: 416-479-8101
Fax: 416-479-8105
Andrew Staffer, pres.
Curtis Smith, v.p.

Branch Office:

WESTLAKE VILLAGE, CA 91361: 1124
Stoneshead Court. Phone: 805-494-4545.
Fax: 805-494-4936.

Audio editing systems including synchronizers, controller, machine interfaces, programmable shuttle control with an 8-machine control screen; system integrated random access audio with modular architecture.

SOUND TECHNOLOGY INC.

1400 Dell Ave.
Campbell, CA 95008
Phone: 408-378-6540
Telex: 357445 SOU
Robert Andersen, pres.
Kent McGuire, v.p., sales & mktg.
Manufacturer of audio test equipment, including distortion analyzers, signal generators, tape recorder test systems & transmission test systems.

SOUTHWIRE CO.

Box 1000
Carrollton, GA 30119-0001
Phone: 404-832-4242
R. J. Hightower, mktg. mgr., distributor sales
Galvanized steel strand.

SPECTRUM

803 Forest Ridge
Suite 108
Bedford, TX 76022
Phones: 817-267-2288; 800-628-0088
Fax: 817-354-8445
Doug Sherar, pres.
Manufacturers' representative & distributor for all headend, distribution and drop material for the CATV, SMATV & LAN market.

SPORTS SCENE INC.

318 Seaspray Ave.
Palm Beach, FL 33480
Phone: 305-655-8570
Designs, engineers, installs & operates CCTV, security & audio systems, commercial & industrial, on lease or direct sale basis; specializes in sports complexes.

SPRUCER

Kanematsu-Gosho
400 Cottontail Lane
Somerset, NJ 08873
Phone: 201-273-7544
Manufacturer of addressable converters.

STAHL

(A Scott-Fetzer Co.)
3201 W. Lincoln Way
Wooster, OH 44691
Phone: 216-264-7441
Rick Horn, pres.
Jim Babcock, fleet sales mgr.

Other Plants:

Merced, CA; Cardington, OH; Durant, OK
Manufacturer of utility truck bodies, utility service vans, pick up boxes, covers, forestry & aerial bodies.

STAINLESS INC.

Third St.
North Wales, PA 19454
Phone: 215-699-4871
Fax: 215-699-9597

TWX: 510-681-8097
Jess C. Rodriguez, pres.
John L. Windle, v.p.
Owen F. Ulmer, v.p.
Howard E. Balshukat, sales engineer
James D. Mack, sales engineer
Designers, fabricators & erectors of TV, AM-FM, microwave & cable TV towers.

STANCIL CORP.

2644 Croddy Way
Santa Ana, CA 92704
Phone: 714-546-2002
Fax: 714-546-2092
Telex: 298843 STANCIL CORP
William V. Stancil, pres.
Michael D. Custer, v.p.
Manufacturers of magnetic recording & tape reproducing equipment, logging & reference recorders on 8 or 10 1/2-inch reels, digital time recording/reproduction & automatic tape search equipment.

STANOARD COMMUNICATIONS CORP.

Box 92151
Los Angeles, CA 90009
Phone: 213-532-5300
Donald W. Thomas, pres.
Mark Thomas, v.p., mktg.
R. Mason Truluck, telecommunications mktg. mgr.

Diane Hinte, national sales mgr.
Manufacturer of TVRO systems, low noise amplifiers/block down converters, MDS products & equipment, satellite receivers, land mobile two-way radios, marine two-way radios & reverse osmosis desalimators.

STANDARD TAPE LABORATORY INC.

26120 Eden Landing Rd.
No. 5
Hayward, CA 94545
Phone: 415-786-3546
Frank G. Lennert, pres.
Manufacturer of audio test tapes, flutter, speed timing & sweep tapes, 35mm test films, audio test tapes for 2 inch quadplex & 1 inch type C NTSC standard video recorders.

STANDARD TRUCK & EQUIPMENT CO.

1155 Hill St. SE
Atlanta, GA 30315
Phones: 404-622-4461; 800-241-9357
Jack Taffel
Used & reconditioned aerial bucket trucks.

STANTON MAGNETICS INC.

101 Sunnyside Blvd.
Plainview, NY 11803-1511
Phone: 516-349-0200
Fax: 516-349-0230
TWX: 510-221-1845
Walter O. Stanton, pres.
Pete Bidwell, sales mgr., professional products
Jean Kapen, mgr., advertising & promotion
Manufactures professional cartridges and styli for recording & broadcast industries, stereo phono preamplifiers, headphones, announcer earphones, turntable slip mats, turntable preamp/equalizers & record care products.

STANTRON UNIT OF ZERO CORP.

6900 Beck Ave.
North Hollywood, CA 91605
Phone: 818-841-1825
Fax: 818-841-8892
Bill Wood, pres.
Guy Tessier, v.p., sales
Manufacturers of cabinetry & accessories for video production. Equipment support systems.

STAR CASE MANUFACTURING CO.

648 Superior Ave.
Munster, IN 46321

Phone: 219-922-4440
Fax: 219-922-4442
Dennis Toma, pres.
Bernard H. Fryman, v.p., sales & mktg.
Roger Hallberg, gen. mgr.
Manufacturer of flight cases for broadcast equipment.

STATE LABS INC.

280 Wallabout St.
Brooklyn, NY 11206-4907
Phones: 212-807-9400; 800-221-3535
Tony Vent, pres.
Stocking distributors of all types & brands of CATV electronic tubes, semiconductors, transistors, diodes, ICs, all broadcast tubes & CRTs.

STATUS CABINETRY

615 S. State College Blvd.
Fullerton, CA 92631
Phone: 715-525-4400

STATUSYSTEM INC.

627 Boulevard
Kenilworth, NJ 07033
Phone: 201-245-4833
Fax: 201-245-0011
Joseph Giardina, pres.
Alfred D'Alessandro, v.p., sales & mktg.
Computerized remote control systems for broadcasting, satellite & cable transmission facilities.

STEADI-FILM CORP.

705 18th Ave. S
Nashville, TN 37203
Phone: 615-329-2073
Fax: 615-327-0437
Telex: 62010799
Wayne Smith, pres.
Donna Reid, gen. mgr.
Manufacturer & distributor of production, post-production & broadcast television market equipment including a four axis, motion control system for real time photography of art, slides & three dimensional objects.

STEENBECK INC.

9554 Vassar Ave.
Chatsworth, CA 91311
Phone: 818-998-4033
Telex: 194-293
W. Bass, pres.
Don Mack, gen. mgr.
Producers of 16mm & 35mm film editing tables, film rewind units & film to tape transfer equipment.

STEINBERG ELECTRONICS INC.

2520-22 N. Broad St.
Philadelphia, PA 19132
Phones: 215-223-9400; 800-523-0894;
800-245-3105 (PA only)
Fax: 215-223-9423
Leonard Steinberg, pres.
Joseph Steinberg, v.p.
Richard D'Ascenzo, sales mgr.
Distributors of electronic components, resistors, capacitors, semiconductors, tools, wire & cable, audio & video tapes, VTRs, video parts & accessories.

STELCO INC.

5500 Kansas Ave.
Kansas City, KS 66106
Phone: 913-287-1500
Fax: 913-287-1730
Telex: 417072 Stelco KSKC
Warren Wagoner, pres.
Doug M. Tillotson, sales
Manufacturer of telescopic aerial lifts, personnel & material handling.

STEVENS TOWER CO. INC.

Box 281
Laurel, MS 39440
Phone: 601-425-5145

Robert L. Stevens Sr., pres.
Robert Stevens Jr., v.p.
Jennifer Dawson, office mgr.
TV, AM, FM, CATV & microwave tower fabrication, erection & sales; tower & cable painting.

STOREEL CORP.

3337 W. Hospital Ave.
Box 80523
Atlanta, GA 30341
Phone: 404-458-3280
Carolyn S. Galvin, pres.
Frank X. Galvin, v.p.
Robert D. Lauter, sales mgr.
Manufacturer of high-density storage & transport systems for videotape, audio tape & film for broadcast industry. Set-up trucks for transporting tape or film. Design consultation & layout service.

STRAND ELECTRO CONTROLS

Walter S. Brewer Co. Inc.
2975 South 300 West
Salt Lake City, UT 84115
Phone: 801-487-6111
Fax: 801-466-1003
Hyrum Mead, pres.
Richard A. White, v.p., mktg. & sales
Dimming equipment & lighting controls.

STRANO LIGHTING INC.

18111 S. Santa Fe Ave.
Box 9004
Rancho Dominguez, CA 90224
Phone: 213-637-7500
Fax: 213-632-5519
Telex: 664741
Tom Sullivan, pres.
Don Edmonson, v.p., finance
Bill Groener, v.p., sales & mktg.
Brian J. Hartley, product mgr.

Regional Sales Offices:

CANADA: 6490 Viscount Rd., Mississauga, Ont. L4V 1A3 Phone: 416-677-7130

EVANSTON, IL 60201: 3320 Culver St. Phone: 312-864-2368. Jim Crooks

IRVING, TX 75038: 2627 Encina. Phone: 214-256-2580. Tom Jensen

SHERMAN OAKS, CA 91403: 3754 Cody Rd. Phone: 213-789-4211. Bob Schiller

STROUDSBURG, PA 18360: 781 Bryant St. Phone: 717-421-8637. Leonard Wittman

WINTER PARK, FL 32792: 3754 Kinsley Place. Phone: 407-679-6005. Kam McCormick
Manufacturer of studio lighting control equipment; distributor of studio & location lighting equipment.

STRATA MARKETING

540 N. Lake Shore Dr.
Chicago, IL 60611
Phone: 312-222-1555
Computer software for ratings analysis & account management.

STUDER REVOK AMERICA INC.

1425 Elm Hill Pike
Nashville, TN 37210
Phone: 615-254-5651
Fax: 615-256-7819
Tore B. Nordahl, pres. & gen. mgr.
Bill Muggler, exec. v.p.
David Bowman, dir., professional dealer products
Charles Conte, mgr., public relations
Manufacturer of audio production equipment.

STUDIO FILM & TAPE (LA) INC.

6674 Santa Monica Blvd.
Hollywood, CA 90038
Phones: 213-466-8101; 800-266-8101
Fax: 213-466-6815
Carole Dean, pres.

Brett Mercurio, v.p., purchasing & sales
Sherrie Fincholt, videotape sales rep.

Branch Office:

NEW YORK, NY 10036: Studio Film & Tape (NY) Inc., 630 Ninth Ave., 8th Floor. Phone: 800-992-9330. Bert Longworth, mgr. Videotape, audio tape, film, color negative distributor. Videotape evaluation.

STUDIO TECHNOLOGIES INC.

5520 W. Touhy Ave.
Skokie, IL 60077
Phone: 312-676-9177
Fax: 312-982-0747
Gordon Kapes, pres.
Jennifer Shore, mktg. communications mgr. Manufactures two channel microphone preamplifiers & advanced stereo simulator systems.

SUBMARINE CONTRACTORS INC.

3040 S.W. Tenth St.
Pompano Beach, FL 33069
Phone: 305-977-6303
Norman Scott, pres.
Jerry Lee, v.p.
John C. Braswell, sales mgr.
Turnkey submarine cable service, pre-engineering site surveys, permit applications service, submarine installation & bridge attachments.

SUNSPOT

2440 San Mateo Place NE
Albuquerque, NM 87110
Phone: 505-881-1444
Computer broadcast systems.

SWAGER COMMUNICATIONS INC.

Box 569
Angola, IN 46703-0569
Phone: 219-495-5165
Dan Swager, pres., sales
Lee Z. Swager, v.p.
Tim Swager, secy., sales
Designs, fabricates, installs & maintains AM, FM, TV, CATV & microwave communications towers.

SWINTEK ENTERPRISES INC.

965 Shulman
Santa Clara, CA 95050
Phone: 408-727-4889
Fax: 408-727-3025
William Swintek, pres.
Les Underwood, v.p.
Dava Hill, mktg.
Radio intercoms, headsets & RF microphones.

SWITCHCRAFT INC.

5555 N. Elston Ave.
Chicago, IL 60630
Phone: 312-792-2700
Fax: 312-792-2129
TWX: 910-221-5199
William C. Jones, pres.
Kenneth Kline, sales mgr., North America
Keith A. Bandoik, asst. gen. mgr.
William Kysiak, mktg. mgr.
Herbert C. Klapp, mktg. communications mgr.
Connectors, jacks, plugs, molded cable assemblies, switches, jackfields & jack panels.

SWR INC.

Box 215
Goffstown, NH 03045
Phones: 603-497-3000; 603-529-2500
Fax: 603-529-2502
Philip M. Distefano Jr., pres.
Anthony V. Pileggi, dir., engineering
Mike Comito, sales mgr.
Ed Edmiston, field service mgr.
Manufacturer of high power coax switches, UHF & VHF antennas & accessories, high power rigid coax transmission line, single channel & multi-station FM antennas &

waveguide transmission systems. Installation & consulting.

SYLVANIA LIGHTING

100 Endicott
Danvers, MA 01923
Phone: 617-777-1900

SYMBOLICS GRAPHICS DIVISION

1401 Westwood Blvd.
Third Floor
Los Angeles, CA 90024
Phone: 213-478-0681
Jay Wurts, pres.
Don Miskowica, dir. of mktg., graphics
Graphics workstations & operating systems.

SYMETRIX INC.

4211 24th Ave. W
Seattle, WA 98199
Phone: 206-282-2555
Fax: 206-283-5504
Telex: 703282 SYMETRIX UD
Dane Butcher, pres.
Dan Quayle, v.p.
Lavina Speer, mktg. coordinator
Doug Shauer, dir., mktg.
Will Lewis, dir., sales & mktg.
Valerie Stiles, development
Manufacturer of telephone interface systems & sound reinforcement equipment.

SYNCHRONOUS COMMUNICATIONS INC.

1885 Lundy Ave.
Suite 102
San Jose, CA 95131
Phone: 408-943-0222
Telex: 4948784 SYNCOM
Vincent R. Borelli, pres.
Albert R. Johnson, v.p.
Manufacturer of frequency agile cable television components, long haul multichannel fiber optic video link.

SYRCUITS INTERNATIONAL INC.

111 Monarch Dr.
Liverpool, NY 13088
Phones: 315-451-7200; 800-647-1313
Fax: 315-451-7392
Mario D'Arrigo, pres.
David Barany, v.p.
Jack Weller, v.p.
Manufacturer of addressable scrambling systems with pay-per-view capabilities for CATV, SMATV, LPTV, MDS & MMDS; cable-ready interface for consumer electronics; apartment amps.

SYSTEM ASSOCIATES

10375 Jefferson Blvd.
Culver City, CA 90232-3511
Phone: 213-836-1111
Fax: 213-836-5996
Billy H. Seidel, pres.
Walter A. Shubin, v.p.
Brokers of used broadcast television equipment.

SYSTEMATION CORP.

337 N. Water St.
Decatur, IL 62523
Phones: 217-423-9763; 217-428-7101
TWX: 217-423-9764
Steve Bellinger, pres.
David Gerety, v.p., sales
Bob Wille, mgr., manufacturing

TABER MANUFACTURING & ENGINEERING CO.

1880 Embarcadero Rd.
Palo Alto, CA 94303
Phone: 415-493-3811
Veldon F. Leverich, pres.
D. Leverich, secy.-treas.
Manufacturer of audio replacement heads for professional recorders & bulk tape degaussers. Service/overhaul on audio & video recorders & head stocks.

TAIKAN CO.

Box 3327
Lawrence, KS 66046
Phone: 913-841-5538
Fax: 913-841-9512
Ching Wang, pres.
Brian Paxton, sales
Manufacturers & distributors of CATV equipment.

TAILGATER INC.

561 Brunken Ave.
Suite H
Salinas, CA 93901
Phone: 408-424-7710
Fax: 408-424-1231
Warren Landon, pres.
Gary Toet, v.p.
Dick Renard, mktg.
Designers & manufacturers of all-aluminum truck bed systems for CATV installer & service pickup trucks.

TAMAQUA CABLE PRODUCTS CORP.

Willow St.
Box 347
Schuylkill Haven, PA 17972
Phone: 717-385-4381
Fax: 717-385-1092
Telex: 834-573
William H. Combs III, pres. & chief exec. officer
John K. Dutton, sr. v.p.
George M. Combs, v.p., sales & mktg.
Joe Helms, product mgr.

Branch Offices:

BRUNSWICK, OH 44212: 1378 Pearl Rd., Suite 103

DENVER, CO 80209: Box 9825

GOSHEN, NY 10924: Six New St., Drawer 1028

NOVATO, CA 94945: 1510 Grant Ave., No. 301

ROSWELL, GA 30077: Box 660
Pre-installs coaxial, fiber and power/control cables in flexible high-density polyethylene duct.

TAMRON INDUSTRIES INC.

99 Seaview Blvd.
Port Washington, NY 11050
Phone: 516-484-8880
Fax: 516-484-8906
Hank Nagashima, exec. v.p.
Jeffrey S. Buchman, mktg. coordinator
Distributor of lenses: ENG, CCTV, 35mm SLR & still projection; film-to-video transfer equipment.

THE TANDEM GROUP

5800 Broad St.
Box 371
Greendale, WI 53129
Phone: 414-421-2501
Gerald G. Meyers, pres.
Richard L. Olson, exec. v.p.
Maria E. Olson, v.p.
Jack Wiley, national sales mgr.
Apartment box enclosures, poleline hardware for single & dual cable systems, custom fabrication facilities, pedestals, plastic shrink tubing.

TAPE-ATHON CORP.

13633 Crenshaw Blvd.
Hawthorne, CA 90250
Phone: 213-676-6752
Leon E. (Lee) Tate, pres.
Rick Bottom, sales mgr.
Manufacturer of audio tape transports & amplifiers; suppliers of background music & equipment, foreground entertainment music programming.

TAPSCAN INC., TVSCAN DIV.

3000 Riverchase Galleria
Suite 1111
Birmingham, AL 35244
Phones: 205-987-7456; 818-968-5808
Fax: 205-985-4461
TWX: 910-250-2471
Jim Christian, pres.
Dave Carlisle, exec. v.p.
Jeff Williams, dir., sales & mktg.

Branch Offices:

CHICAGO, IL: 312-948-9442

COLORADO SPRINGS, CO: 719-260-7111

LOS ANGELES, CA: 818-968-5808

NASHVILLE, TN: 615-226-2789

Manufactures computer software & systems; research ratings analyses; TV broadcast management systems.

TASCAM/TEAC PROFESSIONAL DIVISION

7733 Telegraph Rd.
Montebello, CA 90640
Phone: 213-726-0303
Audio equipment.

TEATRONICS INC.

3100 McMillan Rd.
San Luis Obispo, CA 93401
Phone: 805-544-3555
Fax: 805-544-3703
Roger Volk, pres.
Paul Rabinovitz, v.p.
Randy Pybas, dir., sales
Norman Russell, dir., mktg.
Manufacturer of lighting & power control systems.

TECHNICS

(Division of Panasonic Co.)
One Panasonic Way
Secaucus, NJ 07094
Phone: 201-348-7000
Michael Aguilar
Manufacturers of audio equipment.

TECHNI-TOOL INC.

Five Apollo Rd.
Plymouth Meeting, PA 19462
Phone: 215-825-4990
Fax: 215-828-5623
Telex: 83-4763
Paul Weiss, pres.
Stuart Weiss, v.p.
William Bezar, gen. mgr.
Marty Sill, operations mgr.
Distributors of tool kits, adjustment & alignment tools, accessories for installation & maintenance of cable TV & studio equipment.

TECHNOLOGY SERVICE CORP.

2950 31st St.
Santa Monica, CA 90405
Phone: 213-450-9755
Fax: 213-452-3175
TWX: 910-343-6587
Raymond Durand, mgr.
Manufacturer of weather radar color TV display systems, remote National Weather Service color radar displays & dial-up radar displays.

TECHNOV INDUSTRIES INC.

3974 Amboy Rd.
Staten Island, NY 10308
Phone: 718-356-4700
Fax: 718-356-4705
Audio & video equipment systems installations & consulting services.

TECH SYSTEMS CORP.

401 Watertown Rd.
Thomaston, CT 06787
Phone: 203-283-5801
M. R. Rossi Jr., pres. & gen. mgr.

Manufacturers & Suppliers

A. Sutherland, controller
R. I. Jacques, microwave sales mgr.
D. Lynch, precise power sales mgr.
E. A. Jacques, purchasing mgr.
Flexible & rigid waveguide, microwave components & assemblies, precise power products, ringing machines.

TEK MEDIA SUPPLY CO.

4700 W. Chase Ave.
Lincolnwood, IL 60646
Phones: 312-677-3000; 800-323-7520
Fax: 312-677-1311
Telex: 289414 RETEC LCWD
Francis J. Schmidt, chmn.
Ray L. Short Jr., pres.
Sherwin Berger, gen. mgr.
Mel Green, sales mgr.
Gloria Moore, regional sales mgr.
Direct marketing of video/film care & storage products, including RTI racks, reels, cans.

TEKNO INC.

100 W. Erie St.
Chicago, IL 60610
Phone: 312-787-8922
Fax: 312-787-8193
Kevin Ballozian, pres.
Mordechai Cyngiel, v.p., sales & mktg.
Distributor of lighting & power equipment & supplies.

TEKO TELECOM

Via dell'Industria
50068
S. Lazzaro di Saven, (BO)
Italy
Phone: 051-456-148
Fax: 051-457670
Telex: 583278

TEKSKIL INDUSTRIES

108-15290-103A Ave.
Surrey (Vancouver), B.C. V3R 7A2
Canada
Phone: 604-589-1100

TEKTRONIX INC.

Box 500, 50-415
Beaverton, OR 97077
Phone: 503-627-7111
Telex: 15-1754
Dave Friedley, pres. & chief exec. officer
Steve Kerman, div. mktg. mgr.
Manufacturer of TV oscilloscopes, waveform monitors, color picture monitors, vectorscopes, other oscilloscopes, test signal & sync generators, automatic video signal measurement sets, spectrum analyzers, automatic audio distortion analyzers, frequency counters, data analyzers, frame synchronizers.

TELAUDIO CENTRE

Box 921
Beverly Hills, CA 90213
Phone: 213-651-5563
Multicamera production studios, newsgathering portables, video editing suites, telecine film-to-tape systems, maintenance complements, choice of audio arrays, satellite receivers transmission & master control, mobile studios.

TELCO AMERICAN

Box 10207
Knoxville, TN 37919
Phone: 615-573-8670
Milton Jones, pres.
Manufacturer of automatic tape cartridge recorders & playback equipment, EBS decoders/encoders, audio amplifiers.

TELE-COMM SALES INC.

610 S. Jefferson, Unit C
Placentia, CA 92670
Phone: 714-528-1988

Dolly Robinson, pres.
Tom Robinson, v.p.
Distributor of communications equipment.

TELECOMMUNICATION PRODUCTS CORP.

1331 S. Seventh St.
Chambersburg, PA 17201
Phone: 717-267-3939
Thomas P. Carbaugh, pres.
Don Rice, project & design engineer
Mark Maslanik, software engineer
Tom Russell, sales mgr.
Leslie A. Miller, mktg. administrator
Sam Martin, technician
Manufactures ad insertion equipment, administrative software systems, ad sales automation systems, local origination channel computer-controller to automate playing tapes; peak audio meter, noise generator, video comb generator, distributor for Sony VCRs, monitors, editing equipment & computers.

TELECORP SYSTEMS INC.

5825-A Peachtree Corners E.
Norcross, GA 30092-9915
Phones: 404-449-6991; 800-334-9907
Fax: 404-446-0221
Mark Sutherland, pres.
Dana L. Webster, exec. v.p.
W. Randall Abney, v.p., sales
Katherine C. Ebersole, dir., advertising & public relations
Multi-line inbound & outbound call processing computer for automating many areas of operation; audio response unit (ARU).

TELECRAFTER PRODUCTS CORP.

Box 21475
Billings, MT 59104
Phones: 406-245-8200; 800-548-7243
Fax: 406-252-8837
Peter Mangone, pres.
Dorit C. Herman, dir., operations
Carol Gordon, sales mgr.
Jeanette Rannebarger, sales rep.
Charlene Evenson, sales rep.
Tami Lucas, sales rep.
Eugene Emmett, sales rep.
Kathi Segmiller, sales rep.
Manufactures & supplies universal tie-wrap cable markers for address identification, disconnect control and service identification, audit control boxes, drop control boxes, residential control boxes, tele-theft lock & seal system & converter security seals, RB-2 clip gun, 0.3-inch & 0.4-inch cable clips.

TELEDAC INC.

661 Pine
St. Lambert, Que. J4P 2P4
Canada
Phone: 514-871-7762
Martin Chouinard, pres.
Designs & manufactures character generators for CATV, specializing in cable ads, TV listing displays, still image & videotex data display systems.

TELEDYNE CAMERA SYSTEMS

131 N. Fifth Ave.
Arcadia, CA 91006
Phone: 818-359-6691
Telex: 675423
D. B. Tidus, pres.
David J. Husted, mktg. dir., camera systems
Manufacturer of military/aerospace solid state color & low light-level TV cameras & commercial video to 16mm & 35mm transfer systems.

TELE-ENGINEERING CORP.

Two Central St.
Framingham, MA 01701
Phones: 617-877-6494; 800-832-8353
Fax: 617-788-0324
Ernest O. Tunmann, pres.

William C. Jeas, v.p., mktg.
Linda S. Tunmann, mgr., product sales
Frank D. Lloyd, mgr., commercial services
System design & turnkey services for CATV, LAN, microwave & cable communication systems. Routing & matrix switching equipment for HDTV & stereo/audio. Sequential, pod random access & spot random access commercial insertion equipment for HDTV, stereo/audio & SVHS. Automatic program control systems for CATV & LPTV.

TELE-MEASUREMENTS INC.

145 Main Ave.
Box 1078
Clifton, NJ 07014
Phones: 201-473-8822; 800-223-0052
Fax: 201-473-0521
William E. Endres, pres.
Douglas W. Cook, v.p., sales
Carl R. Ceragno, v.p., engineering
Total systems sales & service of cameras, video tape recorders, special effects generators, test equipment & distribution amplifiers. Turnkey mobile bus & studios including design, installation & service. Local area networking/data distribution, teleconferencing.

TELEMET

(Div. of Geotel Inc.)
25 Davids Dr.
Hauppauge, NY 11788
Phone: 516-436-7260
Fax: 516-231-7075
TWX: 510-227-9850
Robert Sanator, pres., Geotel Inc.
Seymour Hamer, gen. mgr., Telemet Div.
Robert G. Griffiths, v.p., sales, Telemet Div.
Manufacturer of modulators, demodulators, fiber optic links, sideband analyzers, equalizers & test equipment for the video industry.

TELEMETRICS INC.

Seven Valley St.
Hawthorne, NJ 07506
Phone: 201-423-0347
Anthony C. Cuomo, pres.
Camera remote control systems.

TELEMINO CO. INC.

888 Seventh Ave.
New York, NY 10106
Phone: 212-489-7231
Morton J. Richter, pres.
David Smith, v.p.-dir., engineering
Pay-per-view systems for cable, STV & MDS systems, hotels & motels.

TELEPAK SD

4783 Ruffner St.
San Diego, CA 92111
Phone: 619-268-8559
Linda Stepp, mgr.
Soft carrying cases for broadcast VCR & Beta; Betacam raincovers for cameras & gaffer packs; test equipment carrying cases, monitor covers, metalized textiles for high shielding.

TELESCRIPT INC.

445 Livingston St.
Norwood, NJ 07648
Phone: 201-767-6733
Fax: 201-784-0323
Robert P. Swanson
Kay Hyde
Jim Stringer
Dean Roglich
Manufacturer of monitor prompting systems, contrast enhancers, computer prompting systems, public speaking prompting systems & all ancillary equipment.

TELESCRIPT INDUSTRIES CORP.

6735 Odessa Ave.
Van Nuys, CA 91406
Phone: 818-989-7979

Curt Howard, pres.
Bruno Rist, v.p., engineering
Neil Hays, national sales mgr.
Albert Casanova, project dir., engineering

Other Office:
NEW YORK, NY 10004: 66 Pearl St. Phone: 212-514-6464
Manufacturer of receive/transmit earth terminals, laser link to transmit 40 channels at 3000 feet for cable TV plus transmitting high speed data at 400 megabytes per second.

TELE-TECH ELECTRONICS LTD.

Unit 11
Markham, Ont. L3R 3K5
Canada
Phone: 416-475-5646

O.L. TELETRONICS

Rte. 20
Esperance, NY 12066
Phone: 518-875-6444

TELEVIDEO SAN DIEGO

4783 Ruffner Street
San Diego, CA 92111
Phone: 619-268-1100
Telex: 697120
David Stepp
Manufacturer of video & audio equipment for broadcasting industry; consulting, engineering, repair & sales for studios, post production, ENG/EFP; interactive systems, teleconferencing.

TELEVISION ENGINEERING CORP.

580 Goddard Ave.
Chesterfield, MO 63005
Phone: 314-532-4700
Fax: 314-536-2045
Distributor of TV equipment & electronic news-gathering vans; design & install complete TV studios

TELEVISION EQUIPMENT ASSOCIATES INC.

Box 393
South Salem, NY 10590
Phones: 914-763-8893; 213-271-9560
Fax: 914-763-9158
TWX: 493-0698
Bill Pegler, pres.
Manufacturer of professional & industrial TV equipment, color monitor comparitors, video filters & delay lines, intercom systems, headsets, headphones, test equipment.

TELEVISION TECHNOLOGY CORP.

650 S. Taylor Ave.
Louisville, CO 80027
Phone: 303-665-8000
Fax: 303-673-9900
Telex: 910-938-0396 TTC COLO
Box 1385, Broomfield, CO 80020
Byron W. St. Clair, chmn.
William J. Kitchen, pres.
Michael L. Lehman, v.p.
Alexander W. De Lay, sales administrator
Dale Leschak, radio sales mgr.
Manufactures & distributes AM & FM transmitters & accessories, studio consoles, reel-to-reel & cartridge tape equipment.

TELEX COMMUNICATIONS INC.

9600 Adrich Ave. S
Minneapolis, MN 55420
Phone: 612-884-4051
Fax: 612-884-0043
Telex: 6879045 Telexcom
Jeffrey S. Wetherell, pres.
James Arrington, sr. v.p.
Gary Fisher, sales mgr.
Joe Winebarger, v.p., engineering
Donald Meehan, exec. dir., mktg.
Manufacturer of communication & monitor headphones, announcer earsets, TV cameramen's headsets, audio tape duplicating systems, sound reinforcement

microphones, wireless microphone systems, closed circuit intercom systems; silent, sound, dissolve controlled 2 inch x 2 inch slide projectors.

TELLET COMMUNICATIONS CORP.

8831 Sunset Blvd.
Los Angeles, CA 90069
Phone: 213-652-8100
Fax: 213-659-8512
TWX: 910-490-1139 Medallion LSA
John A. Ettlinger, pres.
National distributor of former Ampex Theatre Sound systems & parts; broadcast supplies.

TELSTA

General Cable Apparatus Div.
5600 W. 88th Ave.
Box 666
Westminster, CO 80030
Phone: 303-427-3700
Van J. Walbridge, pres.
Dan King, national sales mgr.

Branch Offices:

FREDERICK, MD 21701: Box 579, Hughes Ford Rd. Phone: 301-662-6262

HAYWARD, CA 94545: 2249B Davis Court. Phone: 415-785-0821

LITHONIA, GA 30058: 5220 Minola Rd. Phone: 404-981-7470

MUNCIE, IN 47302: 400 S. Ohio Ave. Phone: 317-284-3364
Van & truck-mounted aerial lifts up to 40-ft. for construction & maintenance of CATV aerial plants, CATV sweep module for one-man sweep & adjust operations, cable pressurization equipment & pedestal housings.

TEMTRON ELECTRONICS LTD.

15 Main St.
East Rockaway, NY 11518
Phones: 516-599-6400; 800-645-2300
Fax: 516-599-6495
Telex: 125237
Sid Sussman, pres.
Stewart Popiol, v.p. & sales mgr.
Bonnie Freedman, mktg.
Robert H. Levi, treas.
Stephen deLudow, dir., purchasing
Robert Goldman, sales rep.
Glen Haimes, cable sales mgr.
Distributor of components including camera pick-up tubes; transmitting & industrial and x-ray tubes; stage & studio lamps and fixtures; CCTV, broadcast & CATV equipment & parts including hybrids, quads, RF transistors, surge protectors, attenuator pads, fuses & capacitors.

TENNAPLEX SYSTEMS LTD.

452 Five Farms Lane
Timonium, MD 21093
Phone: 301-561-1999
Broadband antennas.

TENTEL

1506 Dell Ave.
Campbell, CA 95008
Phones: 408-379-1881; 800-538-6894 (except CA)
TWX: 910-590-8001
Wayne B. Graham, sales mgr.
John Chavers, production mgr.

Overseas Distributors:

AUSTRALIA: Rank/Electronics Pty. Ltd., 16 Suakin St., Pymble 2073, NSW

ENGLAND: Crow Broadcast Systems Ltd., Berkshire. Phone: 0753-31181. John Southgate

GERMANY: MAZ Systems, Eppershausen D6116. Phone: 6071-3-33-44

JAPAN: Kawamura Electrical Labs, Tokyo. Phone: 03-260-0401. Nobuyuki Kawamura
Manufactures test equipment for audio & video recorder repair & maintenance; video recorder diagnostic gauges for trouble shooting problems, tape tension gauges, VCR spindle height gauges, video head protrusion & eccentricity gauges.

TEPCO CORP.

Box 680
Rapid City, SD 57709
Phone: 605-343-7200
Elmer Nelson, pres.
Robert Hendrickson, v.p.
Jerry Johnson, sales & mktg. mgr.
Manufacturer & distributor of all solid state 1-w and 10-w VHF TV & FM translators, multiple output amplifiers & boosters, VHF & FM preamplifiers & filters, microwave audio subcarriers.

TEST INC.

6735 Odessa
Van Nuys, CA 91406
Phone: 213-989-7979
Curt Howard, pres.
Raul Balderas, v.p., operations
Bruno Rist, engineering mgr.
Neal Hayes, sales & mktg. mgr.
Complete pay TV security for MATV & CATV, addressable & non-addressable systems, twin wire video transmission links & infrared video transmission links.

TEXAR INC.

616 Beatty Rd.
Monroeville, PA 15146-1502
Phone: 412-846-4276

TEXAS ELECTRONICS INC.

Box 7225
Dallas, TX 75209
Phone: 214-631-2490
Fax: 214-631-4218
A. M. Tozer, pres.
J. R. Tozer, v.p.
S. F. Eason, v.p., sales
Manufacturer of meteorological instruments.

TEXSCAN CORP.

7320 E. Butherus Dr.
Suite 200
Scottsdale, AZ 85261
Phones: 602-998-1988; 800-528-4066
J. Bonfiglio, chmn. & pres.

Communication Products Division:

EL PASO, TX 79936: 10841 Pellican Dr.
Phones: 915-594-3535; 800-351-2345.
William L. Firestone, v.p. & gen. mgr.; Ray Pastie, v.p., sales & mktg.

Instrument Division:

INDIANAPOLIS, IN 46226: 3169 N. Shadeland Ave. Phone: 317-545-4196. Gary Gerhold, v.p. & gen. mgr.; John Shaw, sales mgr.

MSI Division:

SALT LAKE CITY, UT 84115: 3855 South 500 West, Suite S. Phone: 801-262-8475. Dave Keller, v.p. & gen. mgr.; Barry Kenyon, national sales mgr.; K. Lawson, mktg. dir.

Regional Mgrs.:

CENTRAL: 802 Walden Court, Allen, TX 75002. Phone: 214-727-6924. R. A. Shannon

EASTERN: Box 2451, Satellite Beach, FL 32937. Phone: 305-777-4278. Jan Pappas

WESTERN: Box 1005, San Pedro, CA 90733. Phone: 213-533-0206. Gary Adams
Manufacturer of one & two-way broadband transmission equipment. European & North American standards to 600 MHz, midband split & 5-30 MHz, AC power supplies, multitaps, splitters, directional couplers, bridger switching equipment, CATV test

equipment, character generators, commercial insertion equipment, status monitoring equipment.

THE TEXWIPE CO.

650 E. Crescent Ave.
Box 575
Upper Saddle River, NJ 07458
Phone: 201-327-9100
Fax: 201-327-5945
Telex: 130370
E. Paley, pres.
F. Paley, v.p.
D. Paley, v.p., sales & mktg.
G. Farruggio, product mgr.
Precision cleaning products & customized kits for magnetic tape & tape transports, disc drives & disc packs, CRT terminals, printers, microcomputers & word processors, products for static control, cleaning, lubricating printed circuit boards & preventive maintenance supplies.

T.F.T. INC.

3090 Oakmead Village Dr.
Santa Clara, CA 95052-8088
Phone: 408-727-7272
Fax: 408-727-5942
TWX: 910-338-0584
Joseph Wu, pres.
Henry Wu, exec. v.p. & gen. mgr.
Jesse Maxenchs, mktg. dir.
Manufacturer of frequency & modulation monitors for UHF, VHF, TV, AM & FM remote & non-remote operations, remote control equipment, BTSC aural modulation monitors for broadcast & CATV, composite subcarrier generators.

THEATRE SERVICE & SUPPLY CORP.

1792 Union Ave.
Baltimore, MD 21211
Phone: 301-467-1225
Fax: 301-467-1289
Lighting equipment, scenic supplies, electrical distribution hardware, studio cyclorama curtains & tracks, lighting grids, intercom systems, portable platforms & stages.

THERMOODYNE INTERNATIONAL LTD.

20850 S. Alameda St.
Long Beach, CA 90810
Phone: 213-603-1976
Fax: 213-603-1929
Walter C. Wolf, chmn.
Frank Bucalo, pres.
Gary Ackerman, v.p.
Packing & shipping cases for broadcast equipment.

THOMSON-CSF BROADCAST INC.

37 Brownhouse Rd.
Stamford, CT 06902
Phone: 203-965-7000
TWX: 710-474-3346
Stanley E. Basara, pres.
Charles Gaydos, v.p., mktg.
Thomas F. Hindle, mgr., graphics mktg.

Regional Sales Offices:

NEW YORK: T-8 Avon Dr., East Windsor, NJ 08520. Phone: 609-448-4307. Robert J. Grassi, regional mgr.

MID-ATLANTIC: 4022 Howell Ferry Rd., Duluth, GA 30136. Phone: 203-965-7000. Louis J. Kesten, regional mgr.

MIDWEST: Rte. 1, Box 2043, Merrimac, WI 53561. Phone: 608-493-2619. Herbert Van Driel, regional mgr.

NORTHEAST: 104 Oakridge Dr., Solway, NY 13209. Phone: 315-487-6710. Thomas P. Moore, regional mgr.

SOUTHEAST: 5778 Grande Lagoon Blvd., Pensacola, FL 32507. Phone: 904-492-0666. Martin J. McGreevey, regional mgr.

SOUTHWEST: 5016 Northumberland Dr., Birmingham, AL 35210. Phone: 205-956-4932. Philip J. Smith

WEST: 517 Prospect Terrace, Pasadena, CA 91003. Phone: 213-849-2188. Michael W. Clayton, regional mgr.
Manufacturer of color correction systems, character/graphics generators, color TV studio & ENG cameras, CCD slide scanners.

THOMSON ELECTRONIC TUBE DIVISION

40 G. Commerce Way
Box 540
Totowa, NJ 07511
Phone: 201-812-9000
Fax: 201-812-9050
E. L. Stern, pres.
V. Pastore, sales & mktg. mgr.
Manufactures UHF, VHF & microwave tubes for FM, short wave, TV & satellite transmitters; broadcasting, tetrodes, triodes, TWT & klystrons.

THOMSON LGT

1 Rue de L'Hautil
Confians 78702
Ste. Honorine
France
Fax: 33 (1) 34.90.30.30
Telex: 696 833 F
Phone: 33-134-90-31-00
Paul Endelstein, mgr., regional sales
Manufactures transmitters, translators & related accessories for high & lowpower TV & FM broadcasting.

THOMSON VIDEO EQUIPMENT

17 rue du Petit-Albi
BP 8244
Cergy Saint Christophe, 95801
France
Phone: 3-420-7000
Telex: 616-780F
Claude Dumas-Pilhou, pres.
Pierre Thalaud, sales mgr.
B. Tichit, mktg. mgr.
Alain Fresco, mgr., public relations & publicity
F. Hericourt, gen. mgr., broadcast products dept.
J. C. Rousseaux, gen. mgr., broadcast system dept.
Design, development, manufacturing & selling of broadcast quality TV shooting & video processing equipment.

TIFFEN MANUFACTURING CORP.

90 Oser Ave.
Hauppauge, NY 11788
Phones: 516-273-2500; 800-645-2522
Fax: 516-273-2557
Steven Tiffen, pres.
Milton B. Bolski, national sales mgr.
Jack Bonura, mgr., professional products, motion picture/TV div.
Manufacturers of filters & lens accessories for the photographic, motion picture & TV industries.

TIFFIN SCENIC STUDIOS INC.

146 Riverside Dr.
Box 39
Tiffin, OH 44883
Phone: 419-447-1546
Rodney G. High, pres.
Robin Pytel, v.p., manufacturing
Gary Anderson, v.p., mktg.
Manufactures & installs lighting grids, track systems, sky cycloramas, drapery, power winch systems, counterweight systems.

TIMELINE INC.

270 Lafayette St.
Suite 1300
New York, NY 10012
Phone: 212-431-0330

Manufacturers & Suppliers

Tape machine synchronizers & video systems interface units.

TIME MANUFACTURING CO.

7601 Imperial Dr.
Box 20368
Waco, TX 76702-0368
Phone: 817-776-0900
Fax: 817-776-7531
TWX: 910-894-5218
Charles B. Turner, pres.
Charles H. Wiley, v.p.
John Harrison, national sales coordinator
Manufacturer of aerial bucket lifts, insulated & non-insulated, with working heights of up to 55-ft.

TIMES FIBER COMMUNICATIONS INC.

358 Hall Ave.
Box 384
Wallingford, CT 06492
Phone: 203-265-8500
TWX: 710-476-0763
Lawrence J. DeGeorge, chmn. & chief exec. officer
John P. Forde, pres.
Craig Scalzo, dir., mktg. & sales
Jill Maple, mktg. mgr.
Ralph Hillburn, national sales mgr.
Manufacturer of coaxial cables, trunk & feeder cable, drop cable for CATV, MATV, CCTV & STV.

TMD/WILL-BURT CO.

401 Collins Blvd.
Box 900
Orrville, OH 44667
Phone: 216-682-7015
Fax: 216-684-1190
Telex: 980-131-WDMR
H. E. Featherstone, pres.
Donald S. Barlow, sales mgr.
Pneumatic telescoping masts to position broadcast antennas.

TOA ELECTRONICS INC.

601 Gateway Blvd.
Suite 300
South San Francisco, CA 94080
Phone: 415-588-2538
Fax: 415-588-3349
Telex: 331332
Yoshiro Ishida, pres.
F. Fredricks, v.p.
Adelyn Lee, advertising
Manufacturer of commercial/engineered sound equipment; CCTV equipment & accessories; professional sound & music equipment.

TOCOM DIVISION

(General Instrument Corp.)
3301 Royalty Row
Irving, TX 75062
Phone: 214-438-7691
Jack Hammar, v.p., operations
Tom Martin, dir., research & development
Sid Prothro, national sales mgr.
Rick Brown, mgr., mktg.
Manufacturer of baseband addressable converters, decoders & headend control systems.

TONER CABLE COMPUTER SYSTEMS

(Division of Toner Cable Equipment Inc.)
969 Horsham Rd.
Horsham, PA 19044
Phones: 215-675-2053; 800-523-5947;
800-492-2512 (PA only)
Robert L. Toner, pres.
Steve Deasey, sales rep.
Karen Toner, sales rep.
Markets in-house computer systems for CATV use. Software includes subscriber billing, work orders, service calls, OCR statement printing & scanning, general ledger, accounts payable, inventory control & pay-per-view addressable converter interface. Documentation, on-site training & software

enhancements. Toll-free phone for user support.

TONER CABLE EQUIPMENT INC.

969 Horsham Rd.
Horsham, PA 19044
Phones: 800-523-5947; 800-492-2512 (PA only)
Robert L. Toner, pres.
Michael E. Greninger, sales rep.
Philip Young, sales rep.
B. J. Toner, sales rep.
Greg Winner, sales rep.
Fred Godwin, sales rep.
George Freeman, sales rep.
Louis G. Aurely, sales rep.
Full line CATV equipment distribution specializing in high technology products & computer billing systems.

TORPEY CONTROLS

98-2220 Midland Ave.
Scarborough, Ont. M1P 3E6
Canada
Phone: 416-298-7788
Fax: 416-298-7789
Telex: 06-986766 TOR
R. Torpey, pres.
Manufacturer of master clock systems, digital and analog clocks & timers, central temperature systems.

TOSHIBA CORP.

(I. E. OEM Division)
9740 Irvine Blvd.
Irvine, CA 92718
Phone: 714-583-3000
Corporate Headquarters:
JAPAN: 1-1 Shibaura 1 Chome, Minato-Ku, Tokyo, 105

TOWNSEND BROADCAST SYSTEMS INC.

RF Systems:
79 Mainline Dr.
Westfield, MA 01085
Phone: 413-568-9581
Fax: 413-562-7284
TWX: 710-356-1521
Howard G. McClure, pres. & gen. mgr.
Robert J. Anderman, v.p., mktg.
D. A. Forbes, dir., studio systems

Studio Systems:

AUSTIN, TX 78758: 8222 Jamestown Dr.
Phone: 800-531-5232
Manufactures & distributes full line of VHF & UHF transmitters, translators (LPTV, ITFS, MDS, TVROs), transmitter accessory equipment, field engineering, custom engineering services. Complete television studio facilities engineering and construction; video automation equipment for station breaks and ad insertion.

TRACOR INC.

(Industrial Instruments Div.)
6500 Tracor Lane
Bldg. 27-6
Austin, TX 78725-2100
Phones: 512-929-2185; 512-929-2051
Fax: 512-929-2747
TWX: 910-874-1366
M. C. Baird, pres.
W. R. Murphy, v.p.
W. Hoover, sales mgr.
E. A. Moody, advertising mgr.
Manufacturer of test & measurement equipment.

TRANSFORMATIONS

Five Moulton St.
Portland, ME 04101
Phone: 207-774-1106
Tom Bryand, pres.
Dan Hutchins, v.p.
3-D workstations for designers, artists & illustrators.

TRANS-LUX CORP.

110 Richards Ave.
Norwalk, CT 06854
Phone: 203-853-4321
Fax: 203-853-4321 ext. 670
Telex: 965-863
TWX: 710-468-0241
Richard Brandt, chmn., pres. & chief exec. officer
Robert Belger, v.p., sales & mktg.
Robert Budd, v.p., U.S. sales
Andrew Kantra, dir., mktg.
Ellen Pendergast, mgr., advertising & public relations
Manufacturer of LED displays & telecommunications terminals for the brokerage industry & the general signage marketplace, facsimile equipment & teleprinters for telex, TWX & other telecommunications services.

TRANSMISSION STRUCTURES LIMITED

227 S. Vann
Box 907
Vinita, OK 74301
Phone: 918-256-7883
Fax: 918-256-2558
Telex: 9102400840
TWX: 62948370
Richard R. Bell, pres.
Tom Snow, v.p.
George Bohl, v.p., operations
Designs, engineers & manufactures broadcast towers for TV, FM, AM, microwave, cellular, two-way & cable.

TRANS-USA CORP.

7G Joanna Court
East Brunswick, NJ 08816
Phone: 201-254-3020
Fax: 201-254-6606
Li Liaw, pres.
Stephen E. Kovacs, sales mgr.
Manufacturer of matching transformers, splitters, directional taps, wall plates, drop connectors, attenuators, apartment amplifiers, converters, poleline hardware, video, audio & some computer accessories.

TREISE ENGINEERING INC.

1941 First St.
San Fernando, CA 91340
Phone: 818-365-3124
Fax: 818-361-8019
Thomas C. Treise, pres.
Color and b/w continuous lab processors, accessory equipment, modifying & updating equipment.

TRI-EX TOWER CORP.

7182 Rasmussen Ave.
Visalia, CA 93291
Phone: 209-651-2171
Fax: 209-651-1937
TWX: 910-377-3481
Edward A. Marue, pres.
Robert Vargas, exec. v.p.
Gary Peters, sales
Self-supporting & guyed microwave towers, crank-up, portable towers, mobile towers, telescoping towers & trailer systems.

TRILOGY COMMUNICATIONS

2910 Hwy. 80 E
Pearl, MS 39208
Phones: 601-932-4461; 800-874-5649
Fax: 601-939-6637
Stephen Hallock, pres.
Shinn Lee, v.p.
John Kaye, v.p., manufacturing/engineering
William Kloss, national sales mgr.
Manufacturer & supplier of coaxial cable, drop cable & plenum cables.

TRIMM INC.

400 W. Lake St.
Box 489
Libertyville, IL 60048
Phone: 708-362-3700

Fax: 708-680-3888
Telex: 728452
G. Wallace Newton, pres.
Walter Newton, v.p.
Harry Lewis, mgr., sales & mktg.
Karen Koch, customer service
Manufacturer of telecommunication equipment, audio/video patch panels, plugs, jacks, patch cords, terminal blocks, fuse panels, etc.

TRIMOUNT CORP.

22 Rte. 46 E
Fairfield, NJ 07009
Phone: 201-239-2266

TRIPLE C COMMUNICATIONS

RR One
Box 21
New Virginia, IA 50210
Phone: 515-342-6205
Bob Couchman, pres., owner
Carolyn Little, v.p., owner
MDUs, wiring & residential installation.

TRIPLE CROWN ELECTRONICS INC.

4560 Fieldgate Dr.
Mississauga, Ont. L4W 3W6
Canada
Phone: 416-629-1111
Fax: 416-629-1115
Telex: 06-960-456
Charles J. Evans, pres.
Karl Poirier, v.p., corporate development
Fred Ayiotis, administration
Brian Ward, dir. of mktg.
David Nolan, mktg. mgr.
Manufacturers of indoor & outdoor CATV amplifiers, processors, modulators, satellite receivers, pre-racked headends, low power TV broadcast & addressable pay-per-view equipment.

TRIPLETT CORP.

One Triplett Dr.
Bluffton, OH 45817
Phones: 419-358-5015; 800-874-7538
Warren J. Hess, pres.
Dan DeLong, v.p.
Joel Weldy, national sales
Jull Stumpp, advertising mgr.
Electrical panel meters, electrical & electronic test equipment, digital v-o-m.

TROJAN BATTERY CO.

12380 Clark St.
Santa Fe Springs, CA 90670
Phones: 213-946-8381; 800-423-6569 (outside CA)
Fax: 213-941-6038
Telex: 754587
Dick Bower

TROMPETER ELECTRONICS INC.

31186 La Baya Dr.
Box 5069
Westlake Village, CA 91359-5069
Phone: 818-707-2020
Fax: 818-706-1040
TWX: 910-494-1210
J. T. Roling, gen. mgr.
Hap Gladish, national sales mgr.
T. Hunter, engineering
R. Gaines, purchasing
Dave Nerone, advertising mgr.
Paul D. Cox, sales administration
Manufacturer of coax cables & assemblies, connectors, patching equipment, plugs & systems.

TRW RF DEVICES DIVISION

14520 Aviation Blvd.
Lawndale, CA 90260
Phone: 213-536-0888
Fax: 213-643-7069
Telex: 67-7148
TWX: 910-325-6206
Fred Sturm, gen. mgr.
Matt Hartwig, CATV sales mgr.

Bob Hunter, mktg. mgr.
Dan Brayton, products & technology mgr.
Broadband hybrid amplifier modules, feed forward amplifiers, power doubler amplifiers, return amplifiers, discrete transistors for mainline, line extender, apartment house MATV applications & TV transmitters.

TSM (TOTAL SPECTRUM MANUFACTURING) INC.

709 Executive Blvd.
Valley Cottage, NY 10989
Phone: 914-268-0100
Camera automation systems.

T.V.C. SUPPLY CO. INC.

1746 E. Chocolate Ave.
Hershey, PA 17033
Phones: 717-533-4982; 800-233-2147;
800-482-2398 (PA only)
Fax: 717-533-6592
A. Jack Clegg, chmn. & chief exec. officer
Robert W. Ackerman, pres.
James R. Manari, sales mgr.
Carl Richard, sales engineer, IL, IN, KY, MI, TN
Kim Sanford, sales engineer, FL, GA, NC, PA, SC, VA, WV
Andy White, sales engineer, NY, OH, western PA
Dan Monaghan, sales engineer, New England, DE, MD, NJ, NY, PA

Branch Office:

SAN CLEMENTE, CA 92672: Horizon Cable Supply, 1021 Calle Recodo. Phone: 714-381-2011
Suppliers of full line of CATV, pay TV, MATV equipment including TVROs, headends, distribution electronics, cable, strand & lashing wire, taps, actives & passives, drop materials, connectors, poleline hardware, set-top converters, drop cable, tools, test equipment, modulators, pedestals, water-proofing & underground materials.

TV DECISIONS

1819 Peachtree St. NE
Suite 707
Atlanta, GA 30309
Phone: 404-355-0100
Bill Goodwyn, national accounts mgr.
Dennis C. Campo, national mktg. dir.
Cable advertising sales program for local availabilities; customized electronic listings.

TVI

5426 Fair Ave.
North Hollywood, CA 91601-2721
Phone: 818-769-0928
Fax: 1-818-769-0627
Broadcast studio equipment; sales & rentals.

TWR LIGHTING INC.

1630 Elmview
Box 55606
Houston, TX 77080
Phone: 713-973-6904
George A. Jackson, pres.
Jack Byers, v.p.
Mike Elledge, v.p.
Beth Malek, sales
Manufacturer of lighting equipment, beacons, obstruction lights & controllers.

ULTIMATE CORP.

18607 Topham St.
Reseda, CA 91335
Phone: 818-345-5525
Fax: 818-344-7053
Telex: 662-453 ULTIMATTE RSDA
Paul Vlahos, pres.
Mary Zaller, sales mgr.
Richard Patterson, dir., mktg.
David Fellinger, chief engineer
Manufacturer of video compositing devices & computerized tripod heads.

ULTRA AUDIO PIXTEC

Box 921
Beverly Hills, CA 90213
Phone: 213-651-5563
L. D. Mazzini, pres.
Oliver Berliner, v.p. & sales mgr.
Monophonic & stereophonic mixer-amplifiers for broadcasters & recordists, theatrical lighting control systems, printed-circuit remote-controlled preamplifiers, equalizers, networks & line amplifiers, interfone systems, cable & circuit testers, panning amplifiers, reverberation devices, alphanumeric readouts for telecasting, TV studio waveform monitors, pulsecross video monitors, vectorscopes, TV titlers & prompters, chroma keyers, etc.

UNOERGROUND EQUIPMENT & SUPPLY

10006 Airline Dr.
Houston, TX 77037
Phone: 713-448-8444
Bill C. Edwards, pres.
Mark A. Edwards, v.p.
Manufactures, sells, services & rents road boring equipment.

UNGERMAN BASS INC.

1700 Ocean Ave.
Ronkonkoma, NY 11779
Phone: 516-981-4400
Ralph Ungerman, pres.
Digital data modems for 2-way broadband coaxial cable, monitor, control & data systems.

UNICOL PRODUCTS INC.

74 Fourth St.
New Rochelle, NY 10801
Phone: 914-636-7775

UNION CONNECTOR CO. INC.

300 Babylon Turnpike
Box H
Roosevelt, NY 11575
Phone: 516-623-7461
Fax: 516-623-7475
Electrical distribution & lighting control systems.

UNI-SET CORP.

449 Ave. A
Rochester, NY 14621
Phone: 716-544-3820
Fax: 716-544-1110
Ronald D. Kniffin, pres.
Studio cabinetry & modular studio settings.

UNITED AD LABEL CO. INC.

650 Columbia St.
Box 2216
Brea, CA 92622
Phones: 714-990-2700; 800-992-5755
(business office); 800-423-4643 (orders)
Fax: 714-990-0658
Patrick L. Bums, pres.
Gary Harmon, v.p., mktg.
Carolyn Uyeda, product mgr.
Custom-printed & blank labels for audio-video equipment.

UNITED MEDIA

4771 E. Hunter
Anaheim, CA 92807
Phone: 714-777-4510
Fax: 714-777-2434
Telex: 4972400 UMI AWA
Robert Ricci, sales
Post production including computerized electronic video editors, multi-tasking series, time-code generators & character inserters.

UNITED RECORDING ELECTRONICS INDUSTRIES

8460 San Fernando Rd.
Sun Valley, CA 91352
Phone: 818-767-1000
Telex: 65-1389
Brad Plunkett, exec. v.p.

Ray Combs, sr. v.p.
Audio signal processing equipment.

UNITED RESEARCH LABORATORY CORP.

681 Fifth Ave.
New York, NY 10022
Phone: 212-751-4663
George Adams, pres.
Anita Adams, v.p. & treas.
Lee Rand, sales mgr.

Showroom & Service:

NEW YORK, NY 10022: 16 East 52nd St.
Low distortion audio oscillators, conversion amplifiers for tube-type recorders, replacement parts for recorders, pinch rollers for tape recorders, cartridge & video machines, magnetic tape & accessories.

UNITED ROPEWORKS USA INC.

151 Commerce Dr.
Montgomeryville, PA 18914
Phone: 215-368-6611
Tower guys.

UREI

8500 Balboa Blvd.
Northridge, CA 91329
Phone: 818-893-8411
Fax: 818-893-3639
Ronald Means, pres.
Ken Lopez, v.p., sales
Mark Gander, v.p., mktg.
Rita Veix, mktg. services coordinator
Loudspeakers, signal processing equipment & amplifiers.

US TAPE & LABEL CORP.

1561 Fairview Ave.
St. Louis, MO 63132
Phone: 314-423-4411
Printing of pressure-sensitive labels.

UTAH SCIENTIFIC INC.

1685 West 2200 South
Salt Lake City, UT 84119
Phones: 801-973-6840; 800-453-8782
Fax: 801-973-0255
Telex: 269-916
TWX: 910-925-4037
Lyle O. Keys, chmn.
Carl Champagne, pres.
Dave Spindle, v.p.
C. Gary LaMunyan, dir., sales
Tom Harmon, southeast regional sales mgr.
Dan Antonellis, northeast regional sales mgr.
Steve Weaver, international sales mgr.
Scott Bosen, dir., mktg.
Manufacturer of audio & video routing switches, master control & automation systems, machine control, audio & video distribution amplifiers & color correctors.

UTE MICROWAVE INC.

3500 Sunset Ave.
Asbury Park, NJ 07712
Phone: 201-922-1009
Fax: 201-922-0848
Telex: 132-469
Lennart H. Nilson, v.p. & gen. mgr.
Reinhard D. Baars, chief engineer
Circulators, isolators, filters, microwave assemblies.

UTILITY BODY CO.

901 Gilman St.
Berkeley, CA 94710
Phone: 415-524-9333
Jack Podlesak, pres.
Esther Podlesak, v.p.
Jim Young, gen. sales
Bill Thomas, gen. mktg.

Other Offices:

COMMERCE, CA 90040: 7405 E. Slauson Ave.
Phone: 216-685-6830

HONOLULU, HI 96801: Box 4319. Phone: 808-988-6146

Manufacturer of truck tool bodies & electric/hydraulic personnel booms & derricks.

UTILITY TOWER CO.

3200 N.W. 38th St.
Box 12369
Oklahoma City, OK 73157
Phone: 405-946-5551
Fax: 405-947-8466
G. Nelson, pres.
Joe James, production mgr. & sales
Reggie Wright, engineering & sales
Fabricators, suppliers & erectors of towers (UHF, VHF & CATV), AM-FM two-way microwave; installation of antennas, coaxial line, wave guide & accessories.

VALLEY INTERNATIONAL INC.

2817 Erica Place
Box 40306
Nashville, TN 37204
Phone: 615-383-4737
Fax: 615-269-5441
Norman Baker, pres.
Tammy Webb, v.p., finance & administration
Jason Dunaway, engineering dir.
Jon Bosaw, mgr., sales
Manufacturer of processing equipment, amplifiers, equalizers, audio processing equipment.

VALMONT INDUSTRIES INC.

W. Highway 275
Valley, NE 68064
Phone: 402-359-2201
Fax: 402-359-4025
William F. Welsh II, chief exec. officer
Gary L. Cavey, v.p., ICPD mktg.
Larry D. Hibler, mgr., communication products
Tom Kyle, regional sales mgr.
E. John Horacek, regional sales mgr.
Design & fabrication of steel tapered tubular poles, steel lattice free standing towers & steel lattice guyed towers.

VANGUARO PLASTICS

2211 N. 38th St.
Tampa, FL 33605
Phone: 813-242-4211
Fax: 813-248-2232
Keith Swinehart II, pres.
Dinah Swinehart, business mgr.
Robert Boatwright, inside sales
Manufacturer of polyethylene innerduct & conduit for fiber optic cable.

VARIAN TVT

(Div. of Varian Associates Inc.)
Box 270879
Dallas, TX 75227-0879
Phones: 214-381-7161; 214-388-9429
Fax: 214-381-4686
Telex: 73-398
John Wills, pres. & gen. mgr.
Robert J. Anderman, mgr., business operations
Jim Rogers, area sales mgr.
G. Douglas Henderson, area sales mgr.
Joseph J. Nigro, area sale mgr.
B. J. Culbertson, customer service supervisor
Ben Endow, customer service
Brian Akhurst, mktg.
Manufacturer of UHF-TV transmitters, FM transmitters, sound-in-sync equipment; sales, service & installation.

VAUGHN COMMUNICATIONS GROUP

7951 Computer Ave. S
Minneapolis, MN 55435
Phones: 612-832-3100; 612-832-3232
Fax: 612-832-3179
Kenneth E. Nicholls, pres.
Jon Bormann, v.p., audio sales
Donald Drapeau, v.p. & duplication mgr.
John Orbison, mgr., equipment sales

Manufacturers & Suppliers

Dave Swanson, service mgr.
Michelle Sahlin, corporate mktg. coordinator
Joe Renaux, installations mgr.

Branch Offices:
DAVENPORT, IA. Phone: 319-322-1525. John Heidemann, mgr.

MILWAUKEE, WI. Phone: 414-276-6511. Tim Houselog, mgr.

PHOENIX, AZ. Phone: 602-437-5344. Jim Lawson, duplication mgr.

TAMPA, FL. Phone: 813-887-3141. Ric Everett, mgr.
Full service audio/video dealer providing equipment sales, service, rental, systems design, installation & videotape duplication to professional broadcast audio/video users.

VEAM
(Division of Litton Systems Inc.)
100 New Wood Rd.
Watertown, CT 06795
Phone: 203-274-9681
Fax: 203-274-4963
TWX: 710-477-0039

A. J. Bernardini, pres.
C. L. Zagar, v.p. & dir., operations
Manufacturer of electrical multipin cylindrical connectors, high-voltage & coaxial types, cable assemblies; fiber optics connectors & cable assemblies.

VECTOR TECHNOLOGY INC.
203 Airport Rd.
Doylestown, PA 18901
Phone: 215-348-4100
Fax: 215-348-3167
Telex: 910-250-3310 VECTOR UQ
Melvyn Lieberman, pres.
Kurt Gorman, dir., engineering
Kathryn Gelhard, controller
Manufacturer of AM & FM transmitters, antenna tuning & phasing equipment, traps, filters, duplexers, triplexers, transmitter combiners, dummy loads, RF components.

VEGA
(A Mark IV Co.)
9900 Baldwin Place
El Monte, CA 91731-2204
Phones: 818-442-0782; 800-877-1771
Fax: 818-444-1342
TWX: 910-587-3539
Gary J. Stanfill, pres.
Kenneth M. Bourne, dir., mktg.
Paul Baughman, national sales mgr., wireless
Gene Johnson, national sales mgr., signaling
Manufacturer of remote control & alarm/status-monitoring systems, tone signaling equipment, wireless microphones & wireless intercom systems.

VERMEER MANUFACTURING CO.
New Sharon Rd.
Box 200
Pella, IA 50219
Phone: 515-628-3141
Fax: 515-628-3614
Telex: 478-309
Robert Vermeer, chmn.
Mary Andringa, pres.
Lyle W. Borg, v.p., sales & mktg.
Arlie Vander Hoek, v.p., manufacturing
Steve Van Dusseldorf, v.p., finance
Paul Young, v.p., engineering
Paul Hugen, industrial sales mgr.
Manufacturer of trenchers, backhoes, vibratory plows, boring tools, concrete cutters, asphalt cutters, tree spaders, chippers, stump cutters.

VERSA-COUNT INC.
553 Lively Blvd.
Elk Grove Village, IL 60007
Phone: 312-593-0208
Fax: 312-593-0895

C-102

Alfred Williams, pres.
Jack M. Halleck, v.p.
Manufacturer of TV & FM broadcast equipment, audio amplifiers & data receivers; consultants.

VERSATECH INDUSTRIES INC.
14750 S. Grant St.
Bixby, OK 74008
Phone: 918-366-7400
Gene B. Randall Jr., pres.
Manufactures custom routing switchers, broadcast equipment & satellite receivers.

VERTEX COMMUNICATIONS CORP.
2600 Longview St.
Box 1277
Gilgore, TX 75662
Phone: 214-984-0555
Fax: 214-984-1826
TWX: 910-860-5793
J. Rex Vardeman, pres.
A. Don Branum, sr. v.p.
Robert Scott, dir., domestic sales
William Anton, v.p., international sales
Helmut Schwarz, v.p., engineering
James Carter, v.p., finance
Manufacturer of satellite earth station antenna products including mobile/transportable & fixed antennas, servo controllers, deicers, interfacility links for antennas; installation & civil works services.

VERTIGO SYSTEMS INTERNATIONAL INC.
28 Dartmouth Place
Danville, CA 94526
Phone: 415-838-0798
Fax: 415-838-0812
Fred Daniels, pres.
Paul Wagschal, chief operating officer
Michael Parker, v.p.
Sheila Ross, dir., sales

Corporate Office:
VANCOUVER, B.C. V6B 1S5: 119 W. Pender St. Phone: 604-682-0966
Manufacturer of computer systems & accessories.

VICON INDUSTRIES INC.
525 Broad Hollow Rd.
Melville, NY 11747
Phones: 516-293-2200; 800-645-9116
Fax: 516-293-2627
Telex: 144581
Donald N. Horn, pres. & chief exec. officer
Arthur V. Wallace, exec. v.p.
Adam Richard, v.p., international sales
Peter Horn, sr. v.p., engineering
Richard Perna, sr. v.p., operations
Kenneth Darby, sr. v.p., finance
Ronald Teixeira, sr. v.p., mktg.
Lawrence Russo, v.p., materials
Donald Heckel, v.p., domestic sales
Manufactures pan/tilt & scanner camera positioning devices, manual & automatic video switchers, indoor & outdoor camera enclosures, mounting equipment, remote controls for pan/tilt, lens & scanners, digital & microprocessor-based video control equipment, consoles, fixed focal & motorized zoom lenses; b&w & color video cameras & monitors, time-lapse videocassette recorders, video signal equipment, etc.

VIDEO ACCESSORY CORP.
2450 Central Ave.
Suite H
Boulder, CO 80301
Phones: 800-821-0426; 303-443-4950
Norman Baer, chief exec. officer
Jack Baird, pres.
Carolyn Tremer, v.p., sales & mktg.
Manufacturer of color bar generators, sync generators, video line isolators, distribution amplifiers, video & audio presence detectors & switches.

VIDE ASSOCIATES LABS INC.
4926 Spicewood Springs Rd.
Austin, TX 78759
Phone: 512-346-5781
Fax: 512-346-9407
Telex: 9102405564 V A LABS UQ
Henry Mistrot, pres.
Ann Jarrett, v.p.
Barbara Graham, sales & mktg. dir.
Manufacturer of genlocked & encoded PC/XT/AT graphics overlay slot cards.

VIDEO BRDKERS
3214 Wharton Way
Mississauga, Ont. L4X 2C1
Canada
Phone: 416-624-4551
Fax: 305-851-7497
Used broadcast equipment.

VIDED DATA SYSTEMS
(Sterling Television Presentations Inc.)
30 Oser Ave.
Hauppauge, NY 11788-2001
Phone: 516-231-4400
Fax: 516-435-4544
William Leventer, pres.
Stephen Seiden, v.p., mktg.
Manufactures single or multichannel automated information systems capable of providing, to one or more sites, classified ads, news, weather, program guides, etc. File management & 7-day advance programming with real time control. Character generators for TV titling & automatic display of newswires, stocktickers & locally originated messages, weather systems, information systems & computer interface data display systems.

VIDEO DESIGN PRO
749 Carver Rd.
Las Cruces, NM 88005
Phone: 505-524-8959
Fax: 505-524-9669
Walter P. Black, pres.

VIDEO INTERNATIONAL
1280 Sunrise Hwy.
Copiague, NY 11726
Phone: 516-842-1815
Fax: 516-957-5116
Telex: 645537
Gerhard Freitag, pres.
Bernd Bressel, mgr., mktg. & sales
Digital standard converters, decoders & TBCs.

VIDEOLAB
1978-B Del Amo Blvd.
Torrance, CA 90501
Phones: 213-618-9046; 800-548-4466
Fax: 213-618-9145
Tom Anderson, pres.
Produce time code retrofit kits for 3/4-inch VTRs & 3/4-inch VTR control interface cards.

VIDEOMEDIA
211 Weddell Dr.
Sunnyvale, CA 94089
Phone: 408-745-1700
Fax: 408-745-6721
Telex: 294530 VMEDUR
Richard Dorsa, pres.
Bill Stickney, v.p.
Stan Sult, national product mgr.
Manufacturer of computerized editing equipment & station automation systems.

VIDEO OPERATIONS SERVICES INC.
745 Fifth Ave.
Suite 405
New York, NY 10022
Phone: 212-421-9870
Joseph H. Beck, v.p.
Two-way communication services for CATV & MATV systems. Services include pay TV on per-usage basis, home shopping, burglar & fire alarm monitoring, political & non-political

polling, network & program ratings, etc.

VIDED PROTECTION CO.
Box 1131
Grand Rapids, MI 49501
Phone: 800-722-9010
Soft body armor protection for news photographers.

VIDED SERVICES UNLIMITED
2720 E. Thomas Bldg. A
Phoenix, AZ 85016
Phone: 602-224-6162

THE VIDED TAPE CO. (VTC)
10545 Burbank Blvd.
North Hollywood, CA 91601
Phone: 818-985-1666
Fax: 818-985-0614
TWX: 910-499-1471
Jack Mauck, v.p. & gen. mgr.
Mary McEvers, mgr., syndication service
Videotape duplication/distribution, worldwide standards conversion & full satellite services. Film cleaning & film to tape transfers.

VIDEOTEK INC.
243 Shoemaker Rd.
Pottstown, PA 19464
Phone: 215-327-2292
Fax: 215-327-9295
TWX: 710-653-0125
Philip G. Steyaert, pres.
Peter H. Choi, v.p.
Eric A. Wahlberg, mktg. mgr.
Manufacturer of monitors, amplifiers, routing switchers, production switchers, sync generator/timing equipment, demodulators, frame synchronizers.

VIDEOTELECOM
1041 N. Highland Ave.
Hollywood, CA 90038
Phone: 213-856-5300
Eddie Barber, pres.
Jeanine Ford, v.p.
Manufactures & distributes booms & offers video production services.

VIEWSONICS INC.
170 Eileen Way
Syosset, NY 11791
Phones: 516-921-7080; 800-645-7600
Fax: 516-921-2084
Abram Ackerman, pres.
Cynthia Brown, sales/mktg.
Manufacturers of amplifiers, apartment security boxes, locking systems, isolators, equalizers, high pass, high/low pass & FM band pass filters, TV/FM active splitters, broadband/LAN headed products, oscillators, distribution box organizers, drop materials, installation plastics, security enclosure locking kits, pole line hardware, digital multimeters, meter bags, TV bags, crimp tools & other CATV installation tools & equipment.

VIKING CASES
10480 Oak St. NE
St. Petersburg, FL 33716
Phone: 813-577-1216
Fax: 813-577-2082
Arthur W. Stemler, pres.
Bruce Stemler, v.p.
Bill Strickland, v.p., sales
Shipping & carrying cases for broadcast equipment.

VINTEN BROADCAST INC.
275-C Marcus Blvd.
Hauppauge, NY 11788-2001
Phone: 516-273-9750
Fax: 516-273-9759
Telex: 640470
Jim Wolfe, national mktg. & sales mgr.
Robert M. Polan, product mgr.
Greg Reilman, west coast sales mgr.

Branch Office:

SUN VALLEY, CA 91352-4022: 8115-B
Clybourn Ave. Phone: 818-767-0306. Telex:
182686. Fax: 818-767-0772
Manufacturer & distributor of camera mount-
ing & support equipment & digital remote
camera control systems.

VITAL INDUSTRIES

3700 N.E. 53rd Ave.
Vital Industrial Park
Gainesville, FL 32609
Phone: 904-378-1581
Fax: 904-378-5320
Ropen Nalbandian, pres.
Linda Buickel, v.p., sales
Norman White, dir., engineering
Manufacturer of terminal equipment & video
systems, switching, digital video effects, TV
automation.

WALDON/UEC

201 W. Oklahoma Ave.
Fairview, OK 73737
Phone: 405-227-3711
Fax: 405-227-2165
Eldred Lee, gen. mgr.
James L. Whitlock Jr., v.p., sales & mktg.
Ron Rowland, national sales mgr.
Dave Dlesselhurst, sales coordinator
Bill McDowell, controller
Sherry Graham, sales secy.
One-man aerial lifts.

WALTON TOWERS INC.

RD No. 1
Box 148-B
Hershey, PA 17033
Phone: 717-533-3635
Fax: 717-534-2798
Donald B. Hearn, pres.
Blair Hearn, v.p.
Paul A. Light, gen. mgr., sales & mktg.
Sells, erects & maintains communication
towers & accessories.

WARD-BECK SYSTEMS LTD.

841 Progress Ave.
Scarborough, Ont. M1H 2X4
Canada
Phone: 416-438-8550
Fax: 416-438-3865
Telex: 065-25399
Ronald W. Ward, pres.
Rodger K. Beck, v.p.
Eugene L. Johnson, sales engineer
Arthur A. Schubert Jr., dir., engineering
William McFadden, sales rep. (Danvers, MA)
Duke McLane, sales rep. (Dallas, TX)
Manufactures audio mixing consoles & inter-
communications systems for radio &
television.

WAVEFRONT TECHNOLOGIES INC.

530 E. Montecito St.
Santa Barbara, CA 93103
Phone: 805-962-8117
Fax: 805-963-0410
Larry S. Barels, chmn. & chief exec. officer
Harold (Bud) Enright, pres.
Bill Kovacs, v.p., research & development
Douglas Crawford, business development
Ward Davidson, sales
Lani Ridley, national accounts
Gary J. Stump, mktg.
Manufactures imaging software.

WAVETEK RF PRODUCTS INC.

5808 Churchman Bypass
Indianapolis, IN 46203-6109
Phones: 317-788-9351; 800-622-5515 (sales);
800-851-1198 (product service)
Fax: 317-788-5999
Telex: 684-2041 WAVTK UW
C. Frederick Schnert, pres. & chief exec.
officer
Larry Dolan, v.p., mktg. & sales
Jim Connors, national sales mgr.

Ray Sokola, communications business unit
mgr.
Michael K. Berry, broadband product mktg.
mgr.
Manufacturer of CATV system & bench sweep
test equipment, signal level meters, system
analyzers, leakage detection/measurement,
broadband LAN test equipment & synthesiz-
ed signal generators.

WEATHER SCAN INC.

Loop 132 & Hwy. 79
Olney, TX 76374
Phones: 817-564-5688; 817-564-2390
R. H. Tyler, pres.
Bill R. Tyler, v.p.
Time & weather scanning devices, CATV pro-
ducts; distributes cable equipment.

WEGENER COMMUNICATIONS INC.

11350 Technology Circle
Duluth, GA 30136
Phone: 404-623-0096
Fax: 404-623-0698
Telex: 54-3634
Ned L. Mountain, v.p., mktg.
Mickey Hudspeth, sales mgr.
Bob Payne, mgr., mktg. & broadcast
communications
Steve Fox, mgr., mktg., cable
Manufacturer & distributor of microwave &
satellite transmission systems, stereo pro-
cessors, tone decoders, automation control
systems, satellite video receivers, audio se-
curity equipment, data & teletext transmis-
sion equipment for satellite, microwave &
cable, broadcast TV stereo modulators and
demodulators for optical fiber, coaxial cable.

WEIRCLIFFE

2752 Walnut Ave.
Tustin, CA 92680
Phone: 714-838-8833
Fax: 714-838-9619
Telex: 910-333-8535
Roger L. Bailey, chmn. & chief exec. officer
Stuart J. Dunford, gen. mgr., U.S. operations
A. James (Jim) Owen, sales support
Manufacturer of wide range of magnetic
media degaussers including product for flo-
ppy disk, security strips, data reels, audio &
video tape & pancakes.

WELDONE TRADING CO. INC.

3285 Cavendish Blvd.
Suite 360
Montreal, Que. H4B 2L9
Canada
Phone: 514-486-2714
Fax: 514-486-3189
Murray Shenkman, pres. & gen. mgr.
Manufacturer of tower plastic cable clips;
plated, hardened, plated steel masonry nails;
pre-assembled, sized to fit all coaxial cables
& wire.

R. O. WERNER CO. INC.

Box 580
Greenville, PA 16125
Phone: 412-588-8600
Fax: 412-588-0315
Telex: 91-4407
Richard L. Werner, pres.
Donald M. Werner, sr. v.p., mktg.
J. G. Thiel, sales mgr., industrial & paint
R. D. Blakeman, sales mgr., industrial & wood
Manufacturer of aluminum, fiberglass & paint
ladders; aluminum stages & scaffolds.

WESTEC COMMUNICATIONS INC.

14405 N. Scottsdale Rd.
Scottsdale, AZ 85254
Phone: 602-948-4484
Fax: 602-998-8701
Gene A. Templeton

WESTERN TELE-COMMUNICATIONS INC.

Box 4117
Englewood, CO 80155
Phone: 303-796-9100
Fax: 303-721-5566
Telex: 45-4426
Larry E. Romrell, pres.
Chris C. Thomas, v.p., operations
Russell F. Johnson, v.p., engineering
Ben Summers, v.p., network development
Provides terrestrial microwave & satellite
communications services to TV networks,
broadcasters, cable systems & bulk band-
width & switched service for voice & data
services to the long distance telephone car-
rier market. Provides transportable uplink &
downlink services.

WESTERN TOWERS

324 W. 26th St.
San Angelo, TX 76901
Phone: 915-658-6539
W. L. Anderson, pres.
Daniel Anderson, v.p.
James Rosson, mktg.
Tower manufacturer & erector, log periodic
CATV receiving antennas.

WHEATSTONE CORP.

6720 VIP Parkway
Syracuse, NY 13211
Phone: 315-455-7740
Fax: 315-454-8104
Gary C. Snow, pres. & sales mgr.
Andrew Calvanese, v.p.
Michael Shane, dir., mktg.
Ramon Esparolini, sales mgr.
Tim Guhl, sales
Patty Bagshaw, sales
Manufacturers of professional audio equip-
ment for radio & television broadcast &
production.

WHEELIT INC.

440 Arco Dr.
Toledo, OH 43607
Phone: 800-523-7508

WHIRLWIND

100 Boxart St.
Rochester, NY 14612
Phone: 716-663-8820

WHITE SANDS CABLE CO. INC.

335 W. Melinda
Phoenix, AZ 85027
Phones: 602-581-0331; 602-581-2201
Fax: 602-582-2915
Homer E. Harmon, pres.
Kathryne Harmon, secy.-treas.
Manufactures CATV cable assemblies.

WIDE BAND ENGINEERING CO.

Box 21652
Phoenix, AZ 85036
Phone: 602-254-1570
S. Ticknor, pres.
M. G. Ticknor, secy.-treas.
Manufacturer of test instruments 1-900 MHz,
RF analyzers, comparators, amplifiers, im-
pedance bridges & converters, detectors,
directional couplers, RF switches.

WILLOUGHBY-FOWLER CO. INC.

Box 486
Richardson, TX 75080
Phone: 214-238-9427
M. Leon Willoughby, pres.
L. P. Fowler, v.p.

WILMORE ELECTRONICS CO. INC.

Box 1329
Hillsborough, NC 27278
Phone: 919-732-9351
Telex: 292617
J. L. Harris, sales & mktg. mgr.

Manufacturer of DC-to-AC inverters, standby
power sources, DC-to-DC converters, power
supplies.

H. WILSON CO.

555 W. Taft Dr.
South Holland, IL 60473
Phones: 312-338-5111; 800-342-5492
Fax: 312-210-2069
Harry Purnell Jr., v.p. & gen. mgr.
Kathy Lisek, administrative dir.
Manufacturers of mobile, welded or knock-
down TV tables, carts, video storage cabinets
& TV/monitor mounts.

WINDERS & GEIST

1821 Yolande Ave.
Box 83088
Lincoln, NE 68501
Phone: 402-474-3400
Fax: 402-474-4369
Joe C. Geist, pres.
Mark Geist, mktg. mgr.
Manufacturer of office safety products, cable
duct, electrical wiring units, static control
devices.

WINDSOR DISTRIBUTORS CO.

19 Freeman St.
Newark, NJ 07105
Phones: 201-344-5700; 800-645-9060
Fax: 201-344-3282
Barry Erenburg
Distributor of electronic components & semi-
conductors; buys excess inventory.

WINSTED CORP.

10901 Hampshire Ave. S
Minneapolis, MN 55438
Phones: 612-944-8557; 800-447-2257
Fax: 612-944-1546
Telex: 510-601-0887
C. E. Johnson, pres.
G. R. Hoska, v.p.
Randy Smith, sales
Manufacturer of modular editing consoles,
videotape & film storage systems, equipment
cabinets & racks, computer consoles.

WIREWORKS CORP.

380 Hillside Ave.
Hillside, NJ 07205
Phones: 201-686-7400; 800-624-0061;
800-235-9473 (NJ)
Fax: 201-686-0483
Gerald Krulawicz, pres.
Larry Williams, mktg. mgr.
Angela DiCicco, customer service mgr.
Manufacturer of audio & audio/video cabling
systems & components, microphone cable
testers, microphone multi-cable components
group.

WOLD COMMUNICATIONS INC.

3415 S. Sepulveda Blvd.
Suite 500
Los Angeles, CA 90034-6065
Phone: 213-390-5455
Fax: 213-398-4659
Telex: 472-0534 RWC II
TWX: 920-342-6977
Robert N. Wold, chmn.
David M. Connell, pres.
Charles F. Conaty, v.p., corporate services
Eliot Ullman, v.p. & controller
Gail Moore, dir., human resources

Atlantic Division:

NEW YORK, NY 10036: 45 W. 45th St.
Phone: 212-869-4575. Fax: 212-921-0301.
Thomas J. Bartunek, v.p. & gen. mgr.;
Carolyn K. Connerat, sales mgr.; Steve A.
Ludwig, v.p., engineering & operations

Pacific Division:

LOS ANGELES, CA 90028: 6290 Sunset Blvd.
Phone: 213-960-2204. Fax: 213-469-0868.

Manufacturers & Suppliers

Telex: 472-0116 WOLDTFC. Robert E. Wold, v.p. & gen. mgr.; Gene H. Deck, dir., engineering & operations

Wold Teletape:

LONG ISLAND CITY, NY 11101: 35-30 38th St. Phone: 718-392-9560. Fax: 718-392-7312. Angelo G. Picco, v.p. & gen. mgr., operations; Paula A. Manings, sales & service mgr. Complete satellite & terrestrial interconnection services for domestic & international television transmissions.

WOLF COACH INC.

Seven B St.
Auburn Industrial Park
Auburn, MA 01501
Phone: 508-791-1950
Fax: 508-799-2384
Richard F. Wolf, pres.
Mark Leonard, sales
Rex Reed, sales
Fabricator of vehicles & vehicle systems for broadcast industry; ENG, EFP & SNV; van to trailer.

WORLD TOWER CO. INC.

Paducah Rd.
Mayfield, KY 42066
Phone: 502-247-3642

WORLD VIDEO INC.

Box 117
Boyertown, PA 19512
Phone: 215-754-6700
John Koser, pres.
John A. Taylor III, v.p., mktg. & sales mgr. Manufacturer of broadcast & CCTV color monitors, color RF/video monitors, pulse measuring equipment, audio monitor/amplifiers, SCH verification modules.

WORLD WIDE BINGO INC.

8085 S. Chester
Suite 218
Englewood, CO 80112
Phone: 303-792-0090
Fax: 303-792-5609
Jack Hampton, pres.
Richard Ludvigsen, exec. v.p.
Radio, TV bingo programs & equipment; syndicated TV Bingo show.

WPS

(CATV Services Div.)
300 Piedmont
Suite 305
San Bruno, CA 94066

Phone: 415-871-5911
Rick Albert, pres.
Miles R. Okada, v.p.
Computerized subscriber billing, management & information systems.

WSI CORP.

41 North Rd.
Bedford, MA 01730
Phone: 617-275-5300
Fax: 617-275-4854
Telex: 95-1184 (domestic); TRT1741742 (international)
James Bardis, pres.
Steve Vandergrift, v.p., mktg.
Database providing weather information & graphics & flight planning services.

YAMASHITA ENGINEERING MFG. INC.

559-1 Funako
Atsugi-Shi, Kanagawa, 243
Japan
Fax: 0462-29-1944
Telex: 3872340
Phone: 0462-28-8692
T. Shinbashi, gen. mgr.

ZENITH ELECTRONICS CORP.

Cable Products Division
1000 Milwaukee Ave.
Glenview, IL 60025-2493
Phone: 312-391-7000
James Faust, pres., cable products div.
John Bowler, v.p., operations
Vito Brugliera, v.p., mktg.
Robert Cunningham, v.p., sales
John I. Taylor, dir., corporate public relations
Manufacturer of addressable CATV & STV decoders, IPPV systems (2-way addressable, ANI & store & forward), two-way interactive equipment, encoders, headend equipment, MTS stereo TV decoders, multifunction remote control, broadband local area network systems.

ZONAL LTD.

Holmethorpe Ave.
Redhill, Surrey, RH1
England
Telex: 946520
Phone: 0737-767171
A. Meise, managing dir.
Sam Hann, dir., sales
Manufacturers & suppliers of broadcast-quality audio tape, film & cassette products.

**“...the most
authoritative
source.”**

**Darrel Cunningham
General Manager
KHBS-TV
Fort Smith, AR**



Darrel is one of thousands of engineers, programmers, general managers and financial people who get and regularly use the **Television & Cable Factbook**.

Pictured above (*left*) with news director, Craig Cannon, Darrel told us, “ Since we got our *SKYLINK* satellite news gathering vehicle, we talk to TV stations all over the country.”

Darrel and Craig are two of the most important decision makers in our business because they can say, “*Yes, we’ll buy!*”

KHBS-TV is one of hundreds of stations that use the Factbook. In fact, more than 4.31 different decision-makers and influencers refer to each **Television & Cable Factbook** 10.18 times every month. In other words, 23,705 top-level executives

will see your advertising message more than 241,000 times monthly! Over 63% are in upper-level management, and 30% have mid-level management positions.

Your ad in the **Television & Cable Factbook** costs about the same as those placed in weeklies and monthlies. Yet a single ad will represent your company over and over all year long.

If you want to reach the men and women who can say “*Yes*” to you, plan now to have a space like this in next year’s book while good positions are still available. Contact Gene Edwards, Advertising Director, for our media kit which will have all the details on our rates, availabilities and research. It’s not too soon to be planning for your ad in our next volume!



Television & Cable Factbook

2115 Ward Court, NW • Washington, DC 20037 • 202-872-9200

93%

of people who use the Television & Cable Factbook are upper-level or mid-level managers.

The rest are clearly on the way up.


It surprised even us. Frankly, while we knew we had the best organized and the most widely used resource in the industry (*Multichannel News* survey), we lacked the specifics to back up our convictions. Then, a blind survey we conducted this past year showed that, on average, 4.31 different people use each **Television & Cable Factbook** more than 10.18 times each month. Put another way, 23,705 different decision-makers and influencers refer to this important tool over 241,000 times monthly! Over 63% are in upper-level management, and some 30% have mid-level management positions. Corporate managers, programmers, engineers, marketers and financial people had the job responsibilities that most often appeared in our study.

It's hard to imagine that an advertising message that will receive nearly 3 million impressions in the course of a year won't be seen by the people you want to sell your products and services. Where else can people get information and the names and numbers they need quickly, accurately, and in one place? Only the **Television & Cable Factbook** has

Grade A and B contour maps of every commercial station in the U.S. And if you think our *Buyer's Guide* isn't the first place they go to find the products they need each day, maybe you'd better ask some of the thousands of subscribers who write or call us each year to make sure their company is listed.

The **Television & Cable Factbook** is the primary source for information about the total industry. A single ad will be seen all year by the men and women who can say "Yes" when you ask them to buy.

If the **Television & Cable Factbook** isn't part of your advertising plan, it should be. Now is the time to be planning for next year's placement in the industry's most respected resource... with less waste circulation than any other publication in television and cable. For a media kit that contains rates, ad sizes, and details on the research we talked about, call or write Gene Edwards, Advertising Director. It's not too early to start planning for next year...while some good positions are still available!



Television & Cable Factbook

2115 Ward Court, NW • Washington, DC 20037 • 202-872-9200

Buyers Guide

that helps you find products faster!

Instructions

1. Turn to the yellow pages **Buyers Guide Product Index** to find an alphabetical listing of all products and services listed in the Buyers Guide. Following each entry is a Buyers Guide page reference number where a list of companies involved in that specific field can be found in the Buyers Guide.

Listed after the name of each product category is a product NUMBER that will help you find product categories even faster than before! This 8 digit number contains a PRIMARY number (the first 4 digits) followed by a SECONDARY number (the last 4 digits). The product numbers correspond exactly to those on the Buyers Guide Questionnaire (see following pages) sent to each company listed in the BUYERS GUIDE.

Listed at the top of each page is the PRIMARY product number to help guide you to the correct category.

— OR —

You can use the Buyers Guide Questionnaire (see following pages) to find the NUMBER assigned to a particular product and then find it by number within the Buyers Guide.

The Buyers Guide Questionnaire lists product categories IN THE SAME ORDER that the products are listed in the BUYERS GUIDE.

For example: 0020 is the product number for Amplifiers listed under 0110 Satellite Earth Stations. Using the PRIMARY number listed at the top of each page, find the 0100 section, then 0110 within it, then 0020 under that category.

2. Once you have found the product category you want and have found the company you want to contact, turn to the page number listed after the company name in the white pages section of the Factbook for detailed information concerning the company.

Key to Abbreviations

- (m) — manufacturer
- (r) — repair
- (d) — distributor
- (s) — service
- (p) — producer (i.e. film, etc.)

BUYERS GUIDE EXPLANATORY NOTES

The Television & Cable Factbook BUYERS GUIDE is divided into nine primary product categories based on product/service type. Each Primary Category begins a new section in the Buyers Guide. Companies are listed alphabetically under each category. Those appearing in bold type are paid **BOLD-FACE BUYERS GUIDE** advertisers*. All remaining entries are provided free as a service to non-advertising companies listed in the Factbook.

SUMMARY INDEX

<p>ANTENNAS, TOWERS & EQUIPMENT (0100) C-113 Satellite Earth Stations (0110) C-120</p> <hr/> <p>BROADCAST EQUIPMENT (0200) C-123 RF, Transmitting/Receiving Equipment (0210) C-123 Transmitters & Accessories (0220) C-127</p> <hr/> <p>CABLE EQUIPMENT & SUPPLIES (0300) C-131 Cablecasting Equipment & Accessories (0310) C-131 Construction Equipment & Materials (0320) C-132 Distribution Equipment (0330) C-133 Equipment Housing (0340) C-138 Headend Buildings & Equipment (0350) C-138 Security Equipment (0360) C-139 Transmission Lines & Accessories (0370) C-140 Two-Way Systems (0380) C-143</p> <hr/> <p>COMPUTER SYSTEMS & ACCESSORIES (0400) C-144</p> <hr/> <p>MDS/MICROWAVE EQUIPMENT & SUPPLIES (0500) C-146</p>	<p>SERVICES (0600) C-148 Program Production/Distribution/ Syndication (0610) C-170</p> <hr/> <p>STUDIO EQUIPMENT & SUPPLIES (0700) C-182 Audio Equipment (0710) C-182 Captioning Equipment (0720) C-195 Film Equipment (0730) C-195 Lighting & Power Equipment & Supplies (0740) C-197 Mobile Equipment & Supplies (0750) C-200 Studio Support Equipment (0760) C-202 Video Equipment & Supplies (0770) C-205</p> <hr/> <p>TEST & MEASUREMENT EQUIPMENT & SUPPLIES (0800) C-222</p> <hr/> <p>TOOLS & EQUIPMENT (0900) C-228</p> <hr/> <p>PRODUCT INDEX C-229</p>
---	--

* If your company is interested in placing display advertising or a **BOLD TYPE** listing (FREE to display advertisers) in the BUYERS GUIDE, contact Gene Edwards, Advertising Director for the Factbook at 202-872-9200.

**0100
ANTENNAS, TOWERS & EQUIPMENT**

- 0020 Amplifiers
- 0040 Antenna Accessories
- 0060 alignment systems, microwave
- 0080 base insulators
- 0100 baluns
- 0120 current controllers
- 0140 current meters
- 0160 diplexers
- 0180 dummy loads
- 0200 earth terminal positioners
- 0220 guy strain insulators
- 0240 heater controls
- 0260 ice warning systems installation services, antenna (see Services)
- 0280 masts, ENG
- 0300 phasing/branching systems
- 0320 radomes
- 0340 remote indicators
- 0360 sampling systems
- 0380 static drain resistors
- 0400 telescoping masts
- 0420 transfer switches
- 0440 tuning units
- 0460 VSWR units
- 0480 waveguides
- 0500 Antennas
- 0520 receiving
 - 0540 earth terminal dishes
 - 0560 FM
 - 0580 MF
 - 0600 microwave
 - 0620 remote pickup
 - 0640 STL
 - 0660 UHF
 - 0680 VHF
- 0700 transmitting
 - 0720 AM
 - 0740 AM directional systems
 - 0760 circularly polarized FM
 - 0780 circularly polarized TV
 - 0790 FM
 - 0800 microwave
 - 0820 microwave portable
 - 0840 remote for radio
 - 0860 STL
 - 0900 TV HP
 - 0920 TV UHF
 - 0940 TV VHF
- 0960 Broadband Preampifiers
- 0980 Carrier Generators
- 1000 Converters
- 1020 Demodulators
- 1040 Emergency Alert Systems
- 1060 Filters, Antenna
- 1080 FM Processing Equipment
- 1100 Interference Eliminators
- 1120 Lightning Arrestors
- 1140 Lightning Protection Systems
- 1160 Lights, Tower
- 1180 Messenger & Guying Wire
- 1200 Modulators
- 1220 Non-Duplication Switchers
- 1240 Passive Reflectors
- 1260 Pole Line Hardware
- 1280 Poles & Crossarms
- 1300 Processors & Switchers
- 1320 Single Channel Preampifiers
- 1340 Splitting & Mixing Networks
- 1360 Standby Headend Power Supplies
- 1380 Strip Amplifiers
- 1400 Towers, Lights & Accessories
- 1420 flashers
- 1440 high intensity
- 1460 guyed
- 1480 hardware, construction equipment
- 1500 isolation transformers
- 1520 lamps, replacement
- 1540 light failure alarms
- 1560 light indicator panels
- 1580 lighting

- 1600 masts
- 1620 portable
- 1640 self-supporting
- 1660 Wire-Lashing
- 1680 Wire-Strand
- 0110 Satellite Earth Stations**
- 0020 Amplifiers
- 0040 Antennas
- 0060 Automated Earth Station Receiver Systems
- 0080 Common Carriers
- 0100 Down Convertors
- 0120 Low Noise Amplifiers
- 0140 Multibeam Antennas
- 0160 Portable Earth Stations
- 0180 Preampifiers
- 0200 Receivers
- 0220 Receive-Only
- 0240 Remote Control Equipment
- 0245 SCPC demodulators
- 0255 SCPC modulators
- 0260 Transmit/Receive
- 0280 Transportable

0200 BROADCAST EQUIPMENT

0210 RF, Transmitting/Receiving Equipment

- 0020 AM Phasing & Branching Systems
- 0040 Amplifiers
- 0060 clamping/equalizing
- 0080 distribution
- 0100 line drive
- 0120 pulse distribution
- 0140 RF-peak limiting
- 0180 RF-power
- 0180 video/audio distribution
- 0200 Bridger Stations
- 0220 Buzz Tone Eliminators
- 0260 Coaxial Cable
- 0360 Coils, RF
- 0380 Communications Systems
- 0400 microwave
- 0420 multiplex
- 0440 STL
- 0480 TSL
- 0480 Connectors
- 0580 Earth Terminals
- 0600 receive only
- 0620 receive/transmit
- 0640 FM Processors-FM Sub-Carrier Converters
- 0660 Fiber Optic Fotors
- 0680 Filters-Band Pass
- 0700 Gaskets
- 0720 RF
- 0740 waveguide
- 0760 Generators-SCA
- 0780 Load Resistors, Coaxial
- 0800 Multiplexers
- 0820 Quartz Crystals
- 0840 RF Power Equipment
- 0860 AM exciters
- 0880 AM stereo exciters amplifiers (see Audio Equipment)
- 0920 attenuators
- 0960 converters
- 0980 diplexers
- 1000 filters
- 1020 FM exciters
- 1040 loads
- 1060 modulators
- 1080 phasing networks
- 1100 power dividers
- 1120 power tubes
- 1140 program subcarriers
- 1160 stereo generators
- 1180 switches
- 1200 TV exciters
- 1220 Receivers

- 1240 EBS
- 1260 FM
- 1280 receiver/generators
- 1300 SCA
- 1320 STL
- 1340 time (WWW)
- 1360 TSL
- 1380 weather, VHF
- 1500 Regulators, Voltage
- 1510 Shipping cases
- 1520 STV Systems
- 1560 Slow Scan Transmitters, Receivers
- 1580 Surge Protectors
- 1600 Transformers
- 1680 RF sampling
- 1700 toroidal current
- 1720 transformer video/data line isolation
- 1820 Translators
- 1840 UHF
- 1860 VHF
- 1880 Waveguides
- 1900 circular
- 1920 elliptical
- 1940 rectangular

0220 Transmitters & Accessories

- 0020 Automated Remote Controls
- 0040 Automation Controls & Systems ATS Systems
- 0060 Capacitors
- 0080 cavity
- 0100 Coaxial Cable
- 0120 Crystals
- 0140 Diplexers
- 0180 FM Processors-FM Sub-Carrier Converters
- 0180 Gaskets-Waveguide
- 0200 Heat Exchangers
- 0220 Remote Control Systems
- 0240 SCA Equipment
- 0260 FM
- 0280 terminals
- 0300 TV
- 0440 MATV Distribution Equipment
- 0460 Transmission Lines
- 0480 supervision systems
- 0500 Transmitter Modulation Controllers
- 0520 Transmitter Output Controls
- 0540 Transmitters
- 0560 AM
 - 0580 500 watts & under
 - 0600 500 watts & over, solid state
 - 0620 1,000 to 2,500 watts
 - 0640 5,000 to 7,500 watts
 - 0660 10,000 to 20,000 watts
 - 0680 over 20,000 watts
- 0700 FM
 - 0720 500 watts & under
 - 0740 500 watts & over, solid state
 - 0760 1,000 to 2,500 watts
 - 0780 5,000 to 7,500 watts
 - 0800 10,000 to 20,000 watts
 - 0820 over 20,000 watts
- 0860 shortwave
- 0880 TV
- 0900 UHF high power
- 0920 UHF low power
- 0940 VHF high power
- 0960 VHF low power

0300 CABLE EQUIPMENT & SUPPLIES

0310 Cablecasting Equipment & Accessories

- 0020 Amplifiers-CARS Band
- 0040 Cable & Accessories
- 0060 assemblies
- 0080 audio cable
- 0090 cable-in-conduit
- 0100 camera cable
- 0120 coax, flexible

- 0140 connectors
- 0160 fiber optic cable
- 0180 heavy duty, ac/dc power
- 0200 microphone cable
- 0220 transmission lines, pressurized
- 0240 Crystals
- 0260 Pay TV Equipment
- 0280 decoders
- 0300 encoders
- 0320 Pay-Per-View Systems
- 0320 Construction Equipment & Materials**
- 0020 Apartment Installation Equipment
- 0040 flush-mount service cells
- 0060 molding duct
- 0080 multi-trap enclosures
- 0100 pre-wire boxes
- 0120 Cable Burial Equipment
- 0140 Construction Tools & Equipment
- 0160 Underground Boring Equipment

0330 Distribution Equipment

- 0020 AGC Units
- 0040 Addressable Taps
- 0060 Amplifiers
- 0080 apartment
- 0100 bridging
- 0120 Attenuators
- 0140 Buried Plant Accessories
- 0160 Cable Clips
- 0180 Cable Tuners
- 0200 Coaxial Cable
- 0220 Directional Couplers
- 0240 Drop Connectors
- 0260 Drop Equipment
- 0280 one-way
- 0300 two-way
- 0320 Drop Grips
- 0340 Equalizers
- 0360 Line Extender Amplifiers
- 0380 Matching Transformers
- 0400 Modular Amplifier Stations
- 0420 Power Couplers
- 0440 Power Supplies
- 0460 Set-top Converters
- 0480 addressable
- 0500 non-addressable
- 0520 off-premise
- 0540 Splitters
- 0560 Standby Power Supplies
- 0580 Sub-VHF Equipment & In-System Converters
- 0600 Tap-Offs
- 0620 Trunk Amplifiers
- 0640 Two-Way & Special Equipment

0340 Equipment Housing

- 0020 Grade Level Housings
- 0040 Meter Boxes-Electrical Pull Boxes
- 0060 Pedestal Housings
- 0080 Pre-Assembled
- 0100 Underground, Flush-Mount Boxes
- 0120 Valve Boxes-CATV Boxes

0350 Headend Buildings & Equipment

- 0040 Cable Management/Operating Systems
- 0060 Equipment Buildings, Prefabricated
- 0080 Headend Equipment
- 0100 buildings
- 0120 control units
- 0140 equipment-turnkey systems
- 0160 power supplies

0360 Security Equipment

- 0020 Converters & Scramblers
- 0040 Decoders
- 0060 Drop Security & Identification Equipment

PRODUCT CATEGORIES

- 0080 Filters
- 0100 Hardware
- 0120 identification devices
- 0140 taplocks
- 0160 Locks
- 0180 Parental Control Devices
- 0200 Pay Cable Systems
- 0220 Switches
- 0240 Traps
- 0260 Wall Plates

0370 Transmission Lines & Accessories

- 0020 Cable Sealant
- 0040 Coaxial Cable, Trunk & Feeder
- 0060 Coaxial Relays
- 0080 RF/IF sensing
- 0100 standard
- 0120 video sensing
- 0140 Connectors & Fittings
- 0160 foam dielectric
- 0180 optical fiber
- 0200 solid core
- 0220 Drop Cable
- 0240 Fiber Optic Equipment
- 0260 fotors
- 0280 transmission systems
- 0300 transmission links
- 0320 Optical Fiber Cable
- 0340 Pressurization Equipment
- 0360 Security Seals & Fasteners
- 0380 Special Applications Cable
- 0400 Splitters
- 0420 Taps
- 0440 aerial
- 0460 directional
- 0480 multitap
- 0500 pedestal
- 0520 Terminal Equipment
- 0540 service boxes
- 0560 exterior
- 0580 interior

Test Equipment (see TEST & MEASUREMENT EQUIPMENT)

- 0600 Transmission Line Equipment
- 0620 line extenders
- 0640 splice shields

Trunk & Feeder Cable (see Coaxial Cable in this category)

0380 Two-Way Systems

- 0020 Coaxial Relays
- 0040 RF/IF sensing
- 0060 standard
- 0100 RF Equipment-PTV Scramblers

0400

COMPUTER SYSTEMS & ACCESSORIES

- 0020 Computer Systems
- 0040 business/accounting
- 0060 broadcast mono
- 0080 modular
- 0100 broadcast stereo
- 0120 modular
- 0140 newsroom
- 0160 portable for remotes
- 0180 recording studio
- 0200 routing
- 0220 traffic/programming
- 0240 TV production
- 0260 weather
- 0280 Modems
- 0300 analog
- 0320 digital
- 0340 Software (see also SERVICES)
- 0360 prepackaged
- 0380 customized

0500 MDS/MICROWAVE EQUIPMENT & SUPPLIES

- 0010 Communications Systems
- 0020 Connectors

- 0040 Frequency Coordination Equipment
- 0060 MDS Equipment
- 0080 AML Systems
- 0100 downconverters
- 0120 MDS Systems
- 0140 Microwave Equipment
- 0160 airborne
- 0180 antennas
- 0200 central receivers
- 0220 downconverters
- 0240 feed systems
- 0260 filters
- 0280 intercity
- 0300 portable ENG
- 0320 preamplifiers
- 0340 radomes
- 0360 heated
- 0380 unheated
- 0400 receivers
- 0420 towers
- 0440 transceivers
- 0460 transmitters
- 0480 Microwave Subcarrier Equipment
- 0520 Power Meters
- 0540 Sweep Systems

0600 SERVICES

- 0020 Accounting
- 0040 Advertising
- 0050 cable advertising representatives
- 0060 cable interconnects
- 0080 Applications Preparation
- 0100 Appraisals
- 0120 Architectural/Acoustic Design & Construction
- 0130 Artists Representative
- 0140 Ascertainment
- 0160 Attorneys
- 0180 Audience Measurement
- 0190 Audience Research
- 0200 Audio Tape Editing
- 0220 Audio Post-Production
- 0240 Auditing
- 0260 Billing
- 0280 Brokerage
- 0283 cable systems
- 0286 media
- 0289 newspaper
- 0292 radio
- 0295 television
- 0300 Cabling & Wiring
- 0340 Calibration
- 0360 Computer
- 0380 Computer Software (see also COMPUTER SYSTEMS & ACCESSORIES)
- 0400 Construction
- 0420 apartment pre-wiring
- 0440 cable installation
- 0460 contractors
- 0480 contractors—aerial
- 0500 contractors—drop
- 0510 contractors—submarine cable installation
- 0520 contractors—underground
- 0540 enclosures
- 0560 satellite earth station installation
- 0570 supervision
- 0580 Consulting
- 0583 cable
- 0586 expert testimony
- 0589 radio
- 0592 telecommunications
- 0595 television
- 0600 Credit Agencies
- 0620 Database/Information Management
- 0640 Design Services, Two-Way Systems
- 0645 Divestitures
- 0660 Earth Station Site Selection
- 0670 Editing (see Videotape Editing and Audio Tape Editing in this category)
- 0700 Engineering
- 0720 Engineering Consulting
- 0740 Entertainment & Booking
- 0760 Equipment Rental
- 0780 Equipment Resale
- 0800 Facility Design & Engineering
- 0801 Feasibility Studies
- 0802 Film
- 0804 buyer
- 0805 distributor
- 0806 exporter
- 0808 handler for ad agency, stations, sponsors, etc.
- 0810 importer
- 0812 processor
- 0813 producer
- 0814 service—picking up for ad agency, stations, sponsors, etc.
- 0816 shipper for ad agency, stations, sponsors, etc.
- 0818 storage
- 0820 Film Laboratories
- 0840 Financial Services
- 0845 asset appraisals
- 0847 cost/benefit analysis
- 0850 debt & equity financing
- 0855 fair market valuations
- 0857 financial analysis
- 0860 financial consulting
- 0865 financial projections
- 0870 refinancing
- 0880 Franchising
- 0890 Importer of TV Film Series
- 0900 Insurance
- 0920 Investment Banking
- 0930 Laboratory Facilities
- 0940 Legal
- 0960 Licensing
- 0980 Maintenance
- 1000 AM equipment
- 1020 FM equipment
- 1040 microwave equipment
- 1060 tower equipment
- 1080 TV equipment
- 1100 Management
- 1120 Management Systems Consulting
- 1140 Market Research
- 1160 Marketing
- 1165 Mergers/Acquisitions
- 1180 Mobile Vehicle Construction
- 1200 Music Library
- 1250 Operations Analysis
- 1320 Personnel Recruiting/Search
- 1340 Production/Post-Production
- 1550 Projection Room
- 1560 Promotion
- 1570 Properties for Lease
- 1575 Public Relations
- 1600 Rate Research
- 1640 Recording Studios
- 1660 Research
- 1670 Sales Representative
- 1680 Satellite Time Brokers
- 1700 Satellite Transmission Brokers
- 1720 Satellite Distribution
- 1740 Set Design
- 1760 modular news, studio sets
- 1780 props, materials
- 1800 scenery construction
- 1820 scenery rigging
- 1840 Site Analysis
- 1880 Strand Mapping
- 1900 Studio Design
- 1910 Studio Facilities for Rent
- 1920 Studio Set Design
- 1940 Subscriber Promotion
- 1960 System Auditing
- 1980 System Design
- 2000 audio
- 2020 video
- 2040 Systems Management
- 2060 Systems Analysis
- 2080 Teleproduction
- 2110 TV Rights

- 2120 Tower Services
- 2140 Training
- 2150 Transcription
- 2160 Turnkey Construction
- 2180 Turnkey Installation
- 2200 Turnkey Studios
- 2220 Video Post-Production Facilities
- 2240 Video Equipment Refurbishing
- 2260 Video Cartridge Reloading
- 2280 Videotape Duplication
- 2300 Videotape Editing
- 2360 Wiring

0610 Production/Distribution/Syndication

- 0020 Animation
- 0040 News
- 0060 Program Guides
- 0080 Programming
- 0100 adult
- 0120 audio
- 0140 children's
- 0150 comedy
- 0160 commercials
- 0180 documentaries
- 0190 drama
- 0200 educational
- 0220 film programs on order
- 0240 film/tape spot commercials
- 0260 foreign language films
- 0270 foreign language programs
- 0280 industrial & educational films (lease or loan)
- 0300 kinescope
- 0310 LPTV programming
- 0320 minority
- 0340 motion picture features
- 0360 motion picture shorts
- 0380 music
- 0400 newsreels
- 0420 open-end film commercials (made for TV)
- 0440 pay cable
- 0460 radio, syndicated
- 0480 religious
- 0500 slide film commercials
- 0520 slides & balops (telops)
- 0525 Spanish language programs
- 0530 sports
- 0540 stand-alone pay
- 0550 talk
- 0555 travel
- 0560 TV film/tape series
- 0580 theatrical shorts
- 0600 Publications
- 0620 Recording, Audio
- 0640 Stock Footage
- 0660 Teletext
- 0680 Videotext
- 0700 Weather Information

0700

STUDIO EQUIPMENT & SUPPLIES

0710 Audio Equipment

- 0020 Amplifiers
- 0040 audio DAs
- 0060 clamping
- 0080 compressing
- 0100 distribution
- 0120 line
- 0140 monitor, power
- 0160 mike
- 0180 mixer
- 0200 peak limiting, AM
- 0220 peak limiting, FM
- 0240 power
- 0260 power supplies
- 0280 preamps
- 0300 microphone
- 0320 modules for consoles
- 0340 phono
- 0360 stereo
- 0380 turntable

0400	processing	2060	winding equipment	3680	Meters	5270	Shipping cases
0420	remote audio	2080	Converters, A-D, D-A	3700	Microphones & Accessories	5280	Simulcasting Equipment
0440	ATRs	2100	Cart Players/Recorders	3720	booms & stands	5300	Sound Systems
0460	Audio Consoles	2120	dual/triple deck	3740	cable	5320	level control
0480	monaural	2140	multideck	3760	reels	5340	portable
0500	stereo	2160	phase control mixing	3800	flexible/mobile holder (for consoles)	5360	studio
0520	Audio Controls	2180	single deck	3820	microphones	5380	Speech Recognition Systems
0540	rotary attenuators	2200	time delay	3840	condenser	5400	Speech Synthesis Systems
0560	slide attenuators		Cartridges, Phono (see Disc Playing Equipment in this category)	3860	dynamic		Sprocketed Magnetic Film Transports, Dubbers (see Audio Tape Equipment & Accessories in this category)
0580	Audio Level Indicators	2220	Cassette Players/Recorders	3880	electret/condenser	5420	Switchers
0600	LED	2240	dual deck	3900	hand held	5440	Synthesizers, Stereo Tape Decks (see Audio Tape Equipment in this category)
0620	PPM	2260	duplication machine	3920	lapel mike	5480	Tape Equipment & Supplies (see also Audio Tape Equipment in this category)
0640	video monitor display	2280	multiple deck	3940	lavalier mike	5500	Tape Recorders & Accessories
0660	VU	2300	single deck	3960	modular, capsule	5520	cartridge
0680	Audio Monitors	2320	Consoles	3980	parabolic	5540	cassette
0700	headphones	2340	automated	4000	PZM	5560	digital
0720	speakers	2360	mic mixers (I output)	4040	RF	5600	logging
0740	Audio Patch Panels	2380	portable	4060	shotgun	5620	parts & accessories
0760	Audio Processing Equipment	2400	studio (3+ outputs)-mono	4080	wireless	5660	capstan assemblies
0780	effects equipment	2420	studio-stereo	4100	mixers	5680	care kits
0800	ALC, AGC amplifiers	2440	TV audio	4120	splitters	5700	drive motor power supplies
0820	AM compressor/limiters	2460	Decoders-Stereo	4140	Modulation Controllers	5720	electronics
0840	analog special effects, reverb	2480	Delay, Audio Tape	4160	Modulation Density Processing Equipment	5740	heads
0860	audio/video sync delay	2500	Delay Lines, Audio	4180	Modulators	5760	motors
0880	de-essers	2520	Delay Machines, Talk Show	4200	FM	5780	servo modifications
0900	digital delay, reverb	2540	Digital Audio Recorders	4220	stereo multiplex	5840	tension controls
0920	digital special effects	2560	Disc Playing Equipment	4240	TV	5880	reels
0940	FM compressor/limiters	2580	complete disc playing consoles	4260	Molding/Duct Systems-Underwater	5900	4-track
0960	graphic equalizers	2600	phono cartridges	4280	Monitors-Audio & RF	5920	multi-track
0980	mechanical reverb		phono preamps (see Amplifiers in this category)	4300	AM system	5940	1 & 2 track
1020	noise reduction	2620	pickup arms	4320	antenna	5960	Teico Interface Equipment
1040	parametric equalizers	2640	record cleaning, care	4340	base current/ant sampling	5980	Time Compressors
1060	time compression/expansion	2660	turntables	4360	directional	6000	Transformers
1080	Audio Tape Equipment & Accessories	2680	EBS Two-Tone Systems	4380	frequency	6020	Tuners, FM
1100	bulk erasers	2700	Editing Equipment	4400	FM	6040	Turntables & Accessories
1120	cartridges	2720	digital audio editors	4420	modulation	6060	needles
1140	carts	2740	electronic editors	4440	phase	6080	phono cartridges
1160	cassettes	2760	SMPTE time code synchronizers	4460	power	6120	tone arms
1180	cleaners	2780	splicing blocks, tape	4480	program	6140	turntables
1200	conveyor erasers	2800	editing systems	4500	RF level	6160	Wire
1220	demagnetizers	2820	audio video (see Editing Systems, Video Equipment & Supplies)	4520	SCA		
1240	dubbers	2840	editor	4540	TV aural		
1260	duplicators	2860	effects processing	4560	Multicarrier Systems		
1280	evaluators	2880	Encoders	4600	Networks		
1300	leader tape	2900	EBS	4620	audio matching		
1320	loaders	2920	tone	4640	mixing		
1340	logging equipment	2940	Enhancers, Stereo Phase	4660	phasing		
1380	open reels	2960	Equalizers	4680	RF matching		
1400	rewinders	2980	audio	4700	Noise Reduction Equipment	0020	Character Generators
1420	splice finders	3000	vertical aperture	4720	Noise Reduction Systems	0040	Decoders, Closed Captioning
1440	splicers	3020	Exciters		Open-Reel Tape Decks (see Audio Tape Equipment in this category)	0060	Encoders, Closed Captioning
1460	sprocketed magnetic film	3040	AM	4740	Oscillators, Tone	0080	Message Generators
1480	transports	3060	AM stereo	4800	Phase Corrector, Cart	0100	Special Effects Title Keyers
1500	tape decks	3080	FM		Preamplifiers (see Amplifiers in this category)	0120	Teleprompters
1520	ATR	3100	FM stereo	4820	Processors	0140	ENG/EFP portable
1540	multitrack (B+) ATR	3120	SCA	4840	Program Equipment (Business Automation)	0160	keyboard entry
1560	portable ATR	3140	Generators	4880	controllers, computer	0180	monitor-based
1580	4-track	3160	AF	4900	program automation systems	0200	scroll entry
1600	time delay decks	3180	subcarrier, FM	4940	sequencers		
1620	test tape	3200	Headphones	4960	relay		
1640	timers	3220	announcers earpiece	4980	time insertion		
	Audio Test Equipment (see TEST & MEASUREMENT EQUIPMENT)	3240	mono	5000	Prompters		
1660	Automation Controls & Systems	3260	stereo		Recorders (Audio Tape), Equipment & Accessories (see Audio Tape Equipment & Accessories in this category)	0720	Captioning Equipment
1680	custom master controls	3280	headphones with announcers mike	5100	Records	0020	Automation Controls & Systems
1700	program controls	3300	Hoods, Audio & Accessories	5120	audio test	0040	projector/film chain controls
1720	random select cart systems	3320	alignment gauges	5140	sound effects	0060	Camera Mounts, Carrying Systems & Accessories
1740	reel-to-reel controllers	3340	tension		Reels (see Audio Tape Equipment & Accessories in this category)	0080	airborne mounting/stabilizing
1760	Cart Machines	3360	cleaners	5160	Remote Control Systems, AM-FM	0100	carrying systems
1780	dual deck	3380	degaussers	5180	Remote Pickup Systems	0120	cranes
1800	multiple deck	3400	erase	5200	Remote Pickup Equipment	0140	dollies & tripods
1820	random access	3420	film stripe		Reverberation Units (see Audio Processing Effects Equipment in this category)	0160	ENG braces
1840	record only	3440	playback		Rewinders, Tape (see Audio Tape Equipment & Accessories in this category)	0180	heads
1860	single deck	3460	rebuild			0200	helicopter rigs
1880	stereo	3480	record			0220	lens stabilizing systems
1900	triple deck	3500	replacement			0240	pan & tilt heads
1920	Cartridge Systems & Accessories	3520	Intercom Systems			0260	remote systems
1940	automatic sequencing	3540	hardwired			0280	pedestals
1960	delay	3560	RF	5240	Routing Switchers & DAs	0300	remote controls
1980	erasers	3660	Low Frequency Extenders	5260	Sensors	0320	stabilized carrying systems
2000	monaural					0340	test charts
2020	remote-control					0360	tripods
2040	stereo						Cameras, Film (see Motion Picture Cameras in this category)

2820	CCTV/Industrial	4180	proprietary time code systems	5760	Still/Slide Store, Electronic		Video Image Processors (see Digital Processing Equipment in this category)
2840	computerized	4200	SMPTE time code generators, readers	5780	Switchers	7080	Video Line Output Display
2860	ENG/Field Production	4220	SMPTE time code synchronizers	5800	crossbar	7240	Video projectors
2880	studio production	4240	Power Supplies/Cases	5820	routing	7260	Video Printers (Studio)
2900	Electronic Art & Graphics Equipment	4260	Preamplifiers-Video (see Amplifiers in this category)	5840	video	7280	Video Signal Processing Equipment
2920	bit pad digitizers	4300	Production Switchers	5860	computerized	7300	cable equalizers
2940	camera/VTR digitizers	4280	special EFX	5880	local	7320	comb filter decoders
	character generators (see Generators in this category)	4320	automated	5900	remote controlled	7360	decoders
2960	digital art/paint systems	4340	compact studio/mobile	5920	Switches	7380	dropout compensators
2980	digital still stores	4360	large studio	5940	coaxial	7400	image repositioners
3000	"draw on screen" systems	4380	portable	5960	video activated	7420	NTSC encoders
3020	weather symbol inserters	4400	post-production		Sync Generators (see Generators in this category)	7440	syne generators
3040	Electronic Still Processing Systems (video image processor)	4420	Projection TV-Forward Throw	5980	Synchronizers	7460	countdown
3060	Encoders, Color	4440	Reader For Time Code In Vertical Interval	6000	audio-video	7480	black burst
3080	Enhancers, Video Image	4460	Recorder, TV Aural	6020	digital video	7500	color bar
3100	Equalizers	4480	Recorder/Cameras (see Cameras & Recorders in this category)	6040	Tape & Accessories	7520	multiburst
3120	Field Video Setup Module	4490	Recorders, Videotape	6060	carrying & shipping cases	7540	safe title area
3140	Filters-Video	4480	1/4 inch	6080	demagnetizers	7560	source identification
3160	Frame/Field Store, Digital	4500	1/2 inch	6100	evaluators	7580	staircase ramp
3180	Frame Store Synchronizers	4520	3/4 inch	6120	rewinders	7600	sync
3200	Generators	4540	1 inch	6140	spindle height gauges	7640	video delay lines
3220	background color	4560	cleaners	6160	tape cleaners	7660	video filters
3240	burst	4580	degaussers	6180	tape	7680	Video Business Automation Hardware
3260	character	4600	extended play kit	6200	cartridges	7700	Videocassette-Based Automation Systems
3280	color pattern	4620	logging	6220	cassettes		Videotape & Accessories (see VTRs, VCRs & Recorders, Videotape in this category)
3300	color sync	4640	parts & accessories	6240	open reel	7720	Weather Equipment
3320	convergence	4660	capstan assemblies	6260	tension gauges	7740	facsimile chart recorders
3340	RF	4680	care kits	6280	Telecine Equipment & Accessories	7760	marine radiofacsimile
3360	special effects	4700	drive motor power supplies	6300	16/35mm telecine projectors	7780	facsimile chart scanners
3380	stereo	4720	electronics	6320	35mm slide projectors	7800	analog
3400	sync	4740	heads	6340	auto light control	7820	digital
3420	synchronizing systems	4760	head alignment equipment	6360	cameras	7840	remote radar recorders
3440	time code	4780	heads, rebuilt	6380	color correctors	7860	satellite receiving systems
3460	vertical interval	4800	heads, replacement	6400	optical multiplexers	7880	satellite colorizer systems
3480	tone	4820	motors	6420	solid-state	7900	Weather Graphic System
3500	tone, EBS	4840	reels	6440	sprocketed film transports	7920	Weather Instruments
3520	Graphic Equalizers	4860	rewinders	6460	Teletext Systems	7940	Weather Radar Systems
3540	Identification Systems, Video	4880	servo modifications		Test Charts, Slides (see Cameras & Accessories in this category)	7960	Weather Receivers
	Image Repositioners (see Video Signal Processing Equipment in this category)	4900	speed controls		Test Equipment (see TEST & MEASUREMENT EQUIPMENT)	7980	Wire
3560	Image Synthesis	4920	synchronizers		Time Base Correctors (see Digital Processing Equipment in this category)		
3580	Intercom Systems	4940	tape deck cabinets		Time Code Generators, Vertical Interval (see Generators in this category)		
3600	hard-wire	4960	tape decks		Time Code/Synchronizing Systems (see Generators in this category)		
3620	wireless	4980	tension controls	6480	Timers		
	Keys (see Special Effects Equipment in this category)	5000	tension gauges	6500	blinking interval	0020	Acoustic Analyzers
	Lenses & Accessories (see Cameras & Supplies in this category)	5020	transport services	6520	program	0040	Audio System Analyzers
	Lighting (See Lighting & Power Equipment)	5040	velocity error correctors	6540	video tape	0060	Attenuators
3660	Limiter/Compressors, TV	5060	quad		Tubes (see Cameras & Accessories in this category)	0080	audio
3680	Machine Assignment Systems	5080	reconditioned machines	6560	Tuners, Video	0100	fixed
3700	Machine Controls, Technical Automation	5100	slow motion replay	6580	VTRs, VCRs	0120	impedance matching
	parallel interface	5120	VCRs (see VTRs, VCRs in this category)	6600	1/2 inch	0140	microwave
3720	serial interface	5140	Remote Control Systems, Video	6620	3/4 inch	0160	radio frequency (RF)
3740	VI systems	5160	Remote Pickup Equipment	6640	1 inch	0180	video
3760	Master Control Switchers	5240	Reticule Safe Area/Title	6660	2 inch	0200	Audio Test Equipment
3800	automated	5260	Safe Area Generators	6680	parts & accessories	0220	harmonic distortion meters
3820	business automation interfaced	5280	Signal Processing Equipment	6700	cleaners	0240	IM meters
3840	manual	5300	Signal Multiplexers	6720	degaussers	0260	real time analyzers
3860	Modulators, TV	5320	Simulcasting Equipment	6740	erasers, bulk	0280	sideband analyzers
3880	Monitors	5340	Slides, Test	6760	evaluators	0300	signal generators
3900	b & w	5380	Slow Motion Recorders & Accessories	6800	head alignment equipment	0320	spectrum analyzers
3920	rack	5420	slo-mo controller	6860	heads, tension gauges	0340	wow & flutter meters
3940	standalone	5440	video animation controllers	6880	loaders	0360	Burst Phase Meter
3960	color	5460	Slow Scan TV Systems	6900	videotape	0380	Cable Test Equipment
3980	rack	5480	Sound Level Meters	6920	videotape cassettes	0400	automatic sweep systems
4000	standalone	5500	Special Effects Generators (see Generators in this category)	6940	pro VHS VCRs	0420	cable analyzers
4020	pulse cross	5520	Special Effects Equipment	6960	pro beta VCRs	0440	calibrators
4040	receiver/monitors	5540	colorizers	6980	quad	0460	digital radar test sets
4060	waveform	5560	compressor/positioners	7000	recorder/camera combos	0480	field intensity meters
4080	Multiple Access Controllers	5580	digital efx processors	7020	U-type VCRs	0500	ground resistance testers
	Noise Reduction Systems (see Digital Processing Equipment in this category)	5600	chromakeyers	7040	video carts, cassette automation systems	0520	insulation testers
4100	Phase Correctors, Cart	5620	encoded		Video Amplifiers (see Amplifiers in this category)	0540	return link transmitters
4120	Post-Production Equipment	5640	RGB		Video Controllers	0560	RF leakage detection equipment
4140	editor/controllers	5660	keyers	7060	Video Heads (see VTRs, VCRs & Recorders, Videotape in this category)	0580	signal level meters
4160	multisource editors	5680	downstream			0620	Calibration Equipment (see also Cable Test Equipment)
		5700	nonadditive			0640	Clocks, Timing
		5720	standalone efx generators			0660	digital
		5740	video insert				
			Standards Converters/Services				
			Still Stores, Slow Motion				

**0800
TEST & MEASUREMENT EQUIPMENT
& SUPPLIES**

PRODUCT CATEGORIES

0680	master, slave clocks	1280	RF signal	1960	semiconductor testers	2480	Signal Level Meters
0700	time distribution	1300	square wave	1980	video level meters	2500	Spectrum Analyzers
0720	timers	1320	staircase	2000	video noise meters	2520	Sweep Generators
0740	Color Analyzers	1340	stereo	2020	voltmeters, audio	2540	Video Test Equipment
0760	Connectors	1360	video sweep	2040	VTVMs	2560	analyzers
0780	Converter Test Equipment	1380	VITS	2060	Vu meter	2600	burst phase meters
0800	dB Meters	1400	VITS inserter	2080	wattmeters	2620	diff. phase/gain meters
0820	Delay Measuring Sets	1420	Harmonic Distortion Analyzers	2090	Microwave Test Equipment	2660	noise meters
0840	Delayed Sweep Scopes	1440	Inserter/Reader VIT	2100	Monitors	2680	signal generators
0860	Demod Testers	1460	Intermod Distortion Analyzers	2120	Multimeters	2700	vectorscopes
0880	Detectors	1480	Interval Timers, V & H	2160	Oscilloscopes	2720	VITS analyzers
0900	microwave	1500	Logic Analyzers	2180	Phase Angle Meters	2740	waveform monitors
0940	RF detectors	1520	Logging, Monitoring Test Equipment	2200	RF Test Equipment	2760	Voltmeters
0980	Differential Phase/Gain Sets	1560	chart recorders	2220	AM field intensity meters	2780	VSWR & Power Meters
1000	Digital Video Analyzers	1580	log printers	2240	antenna monitors		
1020	Field Strength Meters	1600	radio monitors, automatic	2260	calorimeters		
1040	am/fm	1620	status, alarm indicators	2280	demodulators		
1060	TV	1640	tape-based loggers	2300	frequency monitors, controllers		
1080	Frequency Counters	1660	TV monitors, automatic	2320	fm field intensity meters		
1100	Generators	1700	Measuring/Monitoring Meters	2340	impedance bridges		
1120	audio sine	1720	antenna base meter	2360	modulation monitors		
1140	audio sweep	1760	digital multimeter	2380	phase meters		
1160	cross pulse	1780	digital panel meters	2400	power meters, wattmeters		
1180	dot/bar	1820	IC testers	2420	test signal generators		
1200	function	1860	line voltage meter	2440	TV field intensity meters		
1220	marker	1880	modular test sets	2460	Sideband Analyzers		
1240	NTSC signal test	1900	peak program				
1260	pulse	1940	RF meters				

0900 TOOLS & EQUIPMENT

0020	Cable Installation Tools & Accessories
0040	Cable Tools
0060	coring tools
0080	cutters
0100	earth anchors
0120	guy grips
0140	reverse spiral grips
0160	Tool Kits

0100-ANTENNAS, TOWERS & EQUIPMENT

0100-0020

Amplifiers

ANIXTER CANADA INC. (d)—C-62
ANIXTER TELE-WIRE (d)—C-62
ANTRONIX INC. (m)—C-62
ANTRONIX SALES (m)—C-62
ANTSCO CORP. (m)—C-62
AUGAT COMMUNICATIONS GROUP INC. (m)—C-63
BAF COMMUNICATIONS CORP. (d & r)—C-64
BARRETT ASSOCIATES INC. (d)—C-64
BLONDER-TONGUE LABORATORIES INC. (m)—C-65
BROADCAST MICROWAVE SERVICES INC. (m)—C-65
CABLE CONVERTER SERVICES CORP. (r)—C-66
CABLE SERVICES CO. INC. (d & r)—C-66
CABLETENNA CORP. (m)—C-66
THE CAMERA MART INC. (d & r)—C-67
CATEL TELECOMMUNICATIONS (m)—C-67
CAVECO EQUIPMENT LTD. (d)—C-68
CHANNEL MASTER (m)—C-68
COLORMAX ELECTRONIC CORP. (d)—C-68
COMSE SALES/JOHN WEEKS ENTERPRISES (d)—C-70
COMSONICS INC. (r)—C-70
COMWAVE (m & d & r)—C-70
JERRY CONN ASSOCIATES INC. (d)—C-70
CROWN INTERNATIONAL INC. (m)—C-71
DB COMMUNICATIONS INC. (d)—C-71
DECIBEL PRODUCTS INC. (m)—C-71
DELTA ELECTRONICS INC. (m)—C-71
B. E. DUVAL CO. (d & r)—C-73
ELECTROLINE TV EQUIPMENT INC. (m)—C-74
EM ELECTRONICS INC. (m & d)—C-74
FUTURE PRODUCTIONS INC. (m)—C-75
G. C. ELECTRONICS CO. (m)—C-76
GLOBAL SYSTEMS CORP. (m)—C-76
H & E MICRO-TRAK CORP. (m)—C-77
HEWLETT-PACKARD CO. (m)—C-78
INTERCEPT COMMUNICATION PRODUCTS INC. (d & r)—C-79
INTERNATIONAL MICROWAVE CORP. (m)—C-79
INTERSTATE CABLE ENTERPRISES INC. (d)—C-79
ITS CORP. (m)—C-80
JOHNSON ELECTRONICS INC. (m)—C-80
KES (d)—C-81
LIGHTING ELECTRIC OF PENNSYLVANIA INC. (d)—C-83
LINDSAY SPECIALTY PRODUCTS (m)—C-83
LNR COMMUNICATIONS INC. (m)—C-83
MEGA HERTZ COMMUNICATIONS (d)—C-85
MICROWAVE RADIO CORP. (m)—C-86
MIDWEST CATV (d)—C-86
MOTOROLA INC. (m)—C-87
NCS INDUSTRIES (d & r)—C-88
PASSIVE DEVICES INC. (d)—C-89
T. R. PITTS CO. (d)—C-90
QUALITY RF SERVICES INC. (r)—C-92
RMT ENGINEERING INC. (d)—C-93
SANCHEZ COMMUNICATIONS (d)—C-94
SCIENTIFIC-ATLANTA INC. (m)—C-94
SPECTRUM (d)—C-96
TAIKAN CO. (m)—C-97
TAPE-ATHON CORP. (m)—C-97
TEPCO CORP. (m)—C-99
TEXSCAN CORP. (m)—C-99
TONER CABLE EQUIPMENT INC. (d)—C-100
TRIPLE CROWN ELECTRONICS INC. (m)—C-100
TRW RF DEVICES DIVISION (m)—C-100
T.V.C. SUPPLY CO. INC. (d)—C-101
VIEWSONICS INC. (m)—C-102

0100-0040

Antenna Accessories

ANIXTER CANADA INC. (d)—C-62
ANIXTER TELE-WIRE (d)—C-62
ANTENNA TECHNOLOGY CORP. (m)—C-62
ANTENNAS FOR COMMUNICATIONS (m)—C-62
ANTSCO CORP. (m)—C-62
BAF COMMUNICATIONS CORP. (d & r)—C-64
BARRETT ASSOCIATES INC. (d)—C-64
CABLE SERVICES CO. INC. (d)—C-66
CABLETENNA CORP. (m)—C-66
CAVECO EQUIPMENT LTD. (d)—C-68
CHANNEL MASTER (m)—C-68
COLORMAX ELECTRONIC CORP. (d)—C-68
CUSHCRAFT CORP. (m)—C-71
DB COMMUNICATIONS INC. (d)—C-71
DECIBEL PRODUCTS INC. (m)—C-71
DIELECTRIC COMMUNICATIONS (m)—C-72
DONLEY CABLEVISION SUPPLY (d)—C-72
THE DROP SHOP LTD. (d)—C-72
ELECTROLINE TV EQUIPMENT INC. (m)—C-74
GABRIEL ELECTRONICS INC. (m)—C-75
G. C. ELECTRONICS CO. (m)—C-76
GENERAL ELECTRIC CO. (m)—C-76
H & E MICRO-TRAK CORP. (m)—C-77
HARRIS CORP. (BROADCAST DIVISION) (m)—C-77
INTERCEPT COMMUNICATION PRODUCTS INC. (d & r)—C-79
ITERA/BELMOOR (m)—C-80
JAMPRO ANTENNAS INC. (m & d)—C-80
JOHNSON ELECTRONICS INC. (d)—C-80
KINTRONIC LABORATORIES INC. (m)—C-81
LDL COMMUNICATIONS INC. (m)—C-82
LIGHTING ELECTRIC OF PENNSYLVANIA INC. (d)—C-83
LINDSAY SPECIALTY PRODUCTS (m)—C-83
MEGA HERTZ COMMUNICATIONS (d)—C-85
MICRO COMMUNICATIONS INC. (m)—C-85
MICROWAVE RADIO CORP. (m)—C-86
MIDWEST CATV (d)—C-86
MOTOROLA INC. (m)—C-87
NCS INDUSTRIES (d)—C-88
PACIFIC TOWER CO. (d & r)—C-89
PASSIVE DEVICES INC. (d)—C-89
RADIO RESOURCES INC. (d)—C-92
RMT ENGINEERING INC. (d)—C-93
ROHN (m)—C-93
SANCHEZ COMMUNICATIONS (d)—C-94
SCIENTIFIC-ATLANTA INC. (m)—C-94
SHARUBIM INTERNATIONAL GROUP INC. (d)—C-94
SHIVELY LABORATORIES INC. (m)—C-94
SIEL SISTEMI ELETTRONICI (d)—C-95
SIMPLICITY TOOL CO./SITCO ANTENNAS (m)—C-95
SPECTRUM (d)—C-96
STEVENS TOWER CO. INC. (d & r)—C-96
SWINTEK ENTERPRISES INC. (m)—C-97
SWR INC. (m & d)—C-97
TAIKAN CO. (m)—C-97
TOWNSEND BROADCAST SYSTEMS INC. (d)—C-100
VARIAN TVT (d)—C-101
VERTEX COMMUNICATIONS CORP. (m)—C-102
WALTON TOWERS INC. (r)—C-103

0100-0060
—alignment systems, microwave

L & R COMMUNICATIONS LTD. (m & r)—C-82
STEVENS TOWER CO. INC. (d & r)—C-96

TRANSMISSION STRUCTURES LIMITED (r)—C-100
WALTON TOWERS INC. (r)—C-103

0100-0080

—base insulators

ANDREWS TOWER INC. (d & r)—C-62
JAMPRO ANTENNAS INC. (d)—C-80
LDL COMMUNICATIONS INC. (m)—C-82
FRED A. NUDD CORP. (d)—C-88
PACIFIC TOWER CO. (d & r)—C-89
STAINLESS INC. (d)—C-96
STEVENS TOWER CO. INC. (d & r)—C-96
TRANSMISSION STRUCTURES LIMITED (d & r)—C-100

0100-0100

—baluns

ALPHA WIRE CORP. (m)—C-60
ANTRONIX INC. (m)—C-62
ANTSCO CORP. (m)—C-62
AVA ELECTRONICS CORP. (m)—C-64
CABLETENNA CORP. (m)—C-66
CUSHCRAFT CORP. (m)—C-71
DIELECTRIC COMMUNICATIONS (m)—C-72
ITERA/BELMOOR (m)—C-80
LINDSAY SPECIALTY PRODUCTS (m)—C-83
MARCONI COMMUNICATION SYSTEMS LTD. (m)—C-85
PASSIVE DEVICES INC. (d)—C-89
RMS ELECTRONICS INC./CATV DIVISION (d)—C-93
SCALA ELECTRONIC CORP. (m)—C-94
SHIVELY LABORATORIES INC. (m)—C-94
TAIKAN CO. (m)—C-97
TONER CABLE EQUIPMENT INC. (d)—C-100
VECTOR TECHNOLOGY INC. (m)—C-102

0100-0120

—current controllers

INTERNATIONAL MICROWAVE CORP. (r)—C-79
MICRODYNE CORP. (m)—C-85

0100-0140

—current meters

VECTOR TECHNOLOGY INC. (d)—C-102
VIEWSONICS INC. (m)—C-102

0100-0160

—diplexers

AIRTRON (m)—C-59
ANTRONIX INC. (m)—C-62
COMARK COMMUNICATIONS INC. (m)—C-69
DIELECTRIC COMMUNICATIONS (m)—C-72
ITS CORP. (m)—C-80
JAMPRO ANTENNAS INC. (m)—C-80
LDL COMMUNICATIONS INC. (m)—C-82
MICRO COMMUNICATIONS INC. (m)—C-85
MICROLAB/FXR (m)—C-86
NCS INDUSTRIES (r)—C-88
RADIATION SYSTEMS INC. (m)—C-92
SHARUBIM INTERNATIONAL GROUP INC. (d)—C-94
SHIVELY LABORATORIES INC. (m)—C-94
VECTOR TECHNOLOGY INC. (m)—C-102
VIEWSONICS INC. (m)—C-102
WIDE BAND ENGINEERING CO. (m)—C-103

0100-0180

—dummy loads

AIRTRON (m)—C-59

ALTRONIC RESEARCH INC. (m & d & r)—C-61
BIRD ELECTRONIC CORP. (m & d)—C-65
COAXIAL DYNAMICS INC. (m)—C-69
CONTINENTAL ELECTRONICS (m)—C-70
DECIBEL PRODUCTS INC. (m)—C-71
DIELECTRIC COMMUNICATIONS (m)—C-72
ELECTRO IMPULSE INC. (m)—C-74
HOLZBERG INC. (d)—C-78
JAMPRO ANTENNAS INC. (d)—C-80
KDI ELECTRONICS (m)—C-81
MARCONI COMMUNICATION SYSTEMS LTD. (m)—C-85
MICRO COMMUNICATIONS INC. (m)—C-85
MICROLAB/FXR (m)—C-86
NARDA MICROWAVE CORP. (m)—C-87
SHARUBIM INTERNATIONAL GROUP INC. (d)—C-94
SHIVELY LABORATORIES INC. (d)—C-94
VECTOR TECHNOLOGY INC. (m)—C-102

0100-0200

—earth terminal positioners

ANDREW CORP. (m)—C-62
DONLEY CABLEVISION SUPPLY (d)—C-72
MICRODYNE CORP. (m)—C-85
RADIATION SYSTEMS INC. (m)—C-92
SATELLITE SYSTEMS OF BREVARD (r)—C-94
SCIENTIFIC-ATLANTA INC. (m)—C-94
SHARUBIM INTERNATIONAL GROUP INC. (d)—C-94
VERTEX COMMUNICATIONS CORP. (m)—C-102
WALTON TOWERS INC. (r)—C-103

0100-0220

—guy strain insulators

ANDREWS TOWER INC. (d & r)—C-62
INTERSTATE CABLE ENTERPRISES INC. (d)—C-79
JAMPRO ANTENNAS INC. (d)—C-80
LDL COMMUNICATIONS INC. (m)—C-82
ROHN (m)—C-93
STAINLESS INC. (d)—C-96
STEVENS TOWER CO. INC. (d & r)—C-96
TRANSMISSION STRUCTURES LIMITED (d & r)—C-100

0100-0240

—heater controls

ANTENNA TECHNOLOGY CORP. (m)—C-62
H & E MICRO-TRAK CORP. (m)—C-77
JAMPRO ANTENNAS INC. (m & d)—C-80
RAYCHEM CORP. (m)—C-92
SCIENTIFIC-ATLANTA INC. (m)—C-94
SHIVELY LABORATORIES INC. (m)—C-94
VERTEX COMMUNICATIONS CORP. (m)—C-102

0100-0260

—ice warning systems

ANTENNA TECHNOLOGY CORP. (m)—C-62
BIRD ELECTRONIC CORP. (m & d)—C-65
DECIBEL PRODUCTS INC. (m)—C-71
DIELECTRIC COMMUNICATIONS (d)—C-72
H & E MICRO-TRAK CORP. (m)—C-77
JAMPRO ANTENNAS INC. (m & d)—C-80
TRANSMISSION STRUCTURES LIMITED (d & r)—C-100

—installation services, antenna (see Services)

NOW AVAILABLE!

*Data on Video Equipment in use at TV Stations
Down to Model Number Level!*

Call Broadcast Equipment Survey • Warren Publishing, Inc. • 202-872-9200

0100-0280
—masts, ENG
DECIBEL PRODUCTS INC. (m)—C-71
DIAMOND COMMUNICATION PRODUCTS INC. (m)—C-72
E-N-G CORP. (m & d)—C-74
HOLZBERG INC. (d)—C-78
LINGO INC. (m)—C-83
MICROWAVE RADIO CORP. (d)—C-86
MIDWEST CATV (d)—C-86
FRED A. NUDD CORP. (m)—C-88
RADIATION SYSTEMS INC. (m)—C-92
RF TECHNOLOGY INC. (d)—C-93
TMD/WILL-BURT CO. (m)—C-100
TRANSMISSION STRUCTURES LIMITED (m & r)—C-100
TRI-EX TOWER CORP. (m)—C-100

0100-0300
—phasing/branching systems
JAMPRO ANTENNAS INC. (m)—C-80
LINDSAY SPECIALTY PRODUCTS (m)—C-83
TRANSMISSION STRUCTURES LIMITED (r)—C-100
VECTOR TECHNOLOGY INC. (m)—C-102

0100-0320
—radomes
ANTENNA TECHNOLOGY CORP. (m)—C-82
COMWEST (d)—C-70
DECIBEL PRODUCTS INC. (m)—C-71
DIELECTRIC COMMUNICATIONS (m)—C-72
GABRIEL ELECTRONICS INC. (m)—C-75
JAMPRO ANTENNAS INC. (m)—C-80
LINDSAY SPECIALTY PRODUCTS (m)—C-83
NURAD INC. (m)—C-88
SHIVELY LABORATORIES INC. (m)—C-94
STEVENS TOWER CO. INC. (d & r)—C-96
TEPCO CORP. (d)—C-99
TRANSMISSION STRUCTURES LIMITED (d & r)—C-100
WALTON TOWERS INC. (r)—C-103

0100-0340
—remote indicators
AMX CORP. (d)—C-61
COAXIAL DYNAMICS INC. (m)—C-69
COMWEST (d)—C-70
NARDA MICROWAVE CORP. (m)—C-87
VECTOR TECHNOLOGY INC. (m)—C-102

0100-0360
—sampling systems
COAXIAL DYNAMICS INC. (m)—C-69
COMWEST (d)—C-70
DELTA ELECTRONICS INC. (m)—C-71
FRED A. NUDD CORP. (d)—C-88
TRANSMISSION STRUCTURES LIMITED (r)—C-100
VECTOR TECHNOLOGY INC. (m)—C-102

0100-0380
—static drain resistors
CUSHCRAFT CORP. (m)—C-71
LEA DYNATECH INC. (m)—C-82
LIGHTNING ELIMINATORS & CONSULTANTS INC. (m)—C-83
VECTOR TECHNOLOGY INC. (d)—C-102

0100-0400
—telescoping masts
ADELPHON INC. (m)—C-59
DAVIS & SANFORD CO. INC. (m)—C-71
DIAMOND COMMUNICATION PRODUCTS INC. (m)—C-72
E-N-G CORP. (m & d)—C-74
HOLZBERG INC. (d)—C-78
LANCE INDUSTRIES (m)—C-82
MICROWAVE RADIO CORP. (d)—C-86
RF TECHNOLOGY INC. (d)—C-93
ROHN (m)—C-93
TMD/WILL-BURT CO. (m)—C-100
TRI-EX TOWER CORP. (m)—C-100

0100-0420
—transfer switches
COMWEST (d)—C-70
CONTINENTAL ELECTRONICS (m)—C-70
DELTA ELECTRONICS INC. (m)—C-71
DIELECTRIC COMMUNICATIONS (m)—C-72
DOW-KEY MICROWAVE CORP. (m)—C-72
MICRO COMMUNICATIONS INC. (m)—C-85
NARDA MICROWAVE CORP. (m)—C-87
SHIVELY LABORATORIES INC. (m)—C-94
STAINLESS INC. (m)—C-96
VECTOR TECHNOLOGY INC. (m)—C-102

0100-0440
—tuning units
DB COMMUNICATIONS INC. (d)—C-71
DECIBEL PRODUCTS INC. (m)—C-71
HOLZBERG INC. (d)—C-78
JOHNSON ELECTRONICS INC. (m)—C-80
NURAD INC. (m)—C-88
TRANSMISSION STRUCTURES LIMITED (m & r)—C-100
VECTOR TECHNOLOGY INC. (m)—C-102

0100-0460
—VSWR units
BIRD ELECTRONIC CORP. (m & d)—C-65
COAXIAL DYNAMICS INC. (m)—C-69
DECIBEL PRODUCTS INC. (m)—C-71
NARDA MICROWAVE CORP. (m)—C-87
SHIVELY LABORATORIES INC. (m)—C-94
SWR INC. (m & d)—C-97

0100-0480
—waveguides
AIRTRON (m)—C-59
ANDREW CORP. (m)—C-62
CABLEWAVE SYSTEMS (m)—C-66
COMARK COMMUNICATIONS INC. (m)—C-69
COMWEST (d)—C-70
DB COMMUNICATIONS INC. (d)—C-71
DIELECTRIC COMMUNICATIONS (m)—C-72
GABRIEL ELECTRONICS INC. (m)—C-75
IMMAD BROADCAST SERVICES (r)—C-79
L & R COMMUNICATIONS LTD. (m & r)—C-82
MICRO COMMUNICATIONS INC. (m)—C-85
MICRODYNE CORP. (m)—C-85
MICROLAB/FXR (m)—C-86
FRED A. NUDD CORP. (d)—C-88
NURAD INC. (m)—C-88
RADIATION SYSTEMS INC. (m)—C-92
RF TECHNOLOGY INC. (d)—C-93
SHIVELY LABORATORIES INC. (d)—C-94
SWR INC. (m & d)—C-97
TEPCO CORP. (d)—C-99

TRANSMISSION STRUCTURES LIMITED (r)—C-100
WALTON TOWERS INC. (r)—C-103

0100-0500
Antennas
AIRTRON (m)—C-59
ALFORD MANUFACTURING CO. (r)—C-60
ANDREW CORP. (m)—C-62
BARRETT ASSOCIATES INC. (d)—C-62
ANIXTER TELE-WIRE (d)—C-62
ANIXTER TELE-WIRE (d)—C-62
ANRITSU AMERICA INC. (m)—C-62
ANTENNAS FOR COMMUNICATIONS (m)—C-62
BAF COMMUNICATIONS CORP. (d)—C-64
BARRETT ASSOCIATES INC. (d)—C-64
BOGNER BROADCAST EQUIPMENT CO. (m)—C-65
CABLE SERVICES CO. INC. (d)—C-66
CABLEWAVE SYSTEMS (m)—C-66
CAVECO EQUIPMENT LTD. (d)—C-68
CHANNEL MASTER (m)—C-88
COLORMAX ELECTRONIC CORP. (d)—C-69
COMARK COMMUNICATIONS INC. (d)—C-69
COMSE SALES/JOHN WEEKS ENTERPRISES (d)—C-70
COMTECH ANTENNA DIV. (m)—C-70
COMWEST (d)—C-70
JERRY CONN ASSOCIATES INC. (d)—C-70
CUSHCRAFT CORP. (m)—C-71
DECIBEL PRODUCTS INC. (m)—C-71
DIELECTRIC COMMUNICATIONS (m)—C-72
DONLEY CABLEVISION SUPPLY (d)—C-72
ELECTRONICS, MISSILES & COMMUNICATIONS INC. (d)—C-74
EM ELECTRONICS INC. (m)—C-74
EXPRESS TOWER CO. INC. (d)—C-74
GABRIEL ELECTRONICS INC. (m)—C-75
G. C. ELECTRONICS CO. (m)—C-76
GENERAL ELECTRIC CO. (m)—C-76
HARRIS CORP. (BROADCAST DIVISION) (m)—C-77
HARRIS CORP. (BUSINESS COMMUNICATION SYSTEMS) (m)—C-77
HOLZBERG INC. (d)—C-78
INTERSTATE CABLE ENTERPRISES INC. (d)—C-79
ITERA/BELMOOR (m)—C-80
JAMPRO ANTENNAS INC. (m)—C-80
KES (d)—C-81
LANCE INDUSTRIES (m)—C-82
LDL COMMUNICATIONS INC. (m)—C-82
LIGHTING ELECTRIC OF PENNSYLVANIA INC. (r)—C-83
LINDSAY SPECIALTY PRODUCTS (m)—C-83
MARCONI COMMUNICATION SYSTEMS LTD. (m)—C-85
MEGA HERTZ COMMUNICATIONS (d)—C-85
MICRO COMMUNICATIONS INC. (m)—C-85
MICROWAVE RADIO CORP. (m)—C-86
MIDWEST CATV (d)—C-86
MOTOROLA INC. (m)—C-87
MULTITENNA CORP. OF AMERICA (m)—C-87
NCS INDUSTRIES (d)—C-88
FRED A. NUDD CORP. (d & r)—C-88
NURAD INC. (m)—C-88
PACIFIC TOWER CO. (r)—C-89
PASSIVE DEVICES INC. (d)—C-89
PICO PRODUCTS INC. (m)—C-90
T. R. PITTS CO. (d)—C-90
RADIATION SYSTEMS INC. (m)—C-92
RADIO RESOURCES INC. (d)—C-92
RF TECHNOLOGY INC. (d)—C-93
SANCHEZ COMMUNICATIONS (d)—C-94
SATELLITE SYSTEMS OF BREVARD (r)—C-94
SCALA ELECTRONIC CORP. (m)—C-94
SCIENTIFIC-ATLANTA INC. (m)—C-94
SHAROUBIM INTERNATIONAL GROUP INC. (d)—C-94
SHIVELY LABORATORIES INC. (m)—C-94
SIMPLICITY TODD CO./SITCO ANTENNAS (m)—C-95

SPECTRUM (d)—C-96
STEVENS TOWER CO. INC. (d & r)—C-96
TELE-COMM SALES INC. (d)—C-98
TELEVISION TECHNOLOGY CORP. (d)—C-98
TEPCO CORP. (d)—C-99
THOMSON LGT (m)—C-99
TRANSMISSION STRUCTURES LIMITED (r)—C-100
VARIAN TVT (d)—C-101
VERTEX COMMUNICATIONS CORP. (m)—C-102
WALTON TOWERS INC. (r)—C-103

0100-0520
—receiving
ANDREW CORP. (m)—C-82
ANIXTER TELE-WIRE (d)—C-62
BARRETT ASSOCIATES INC. (d)—C-64
BOGNER BROADCAST EQUIPMENT CO. (m)—C-65
COMTECH ANTENNA DIV. (m)—C-70
CUSHCRAFT CORP. (m)—C-71
DELTA ELECTRONICS INC. (m)—C-71
EATON CORP. (m)—C-73
ELECTRONICS, MISSILES & COMMUNICATIONS INC. (d)—C-74
GLOBAL SYSTEMS CORP. (m)—C-76
HARRIS CORP. (BUSINESS COMMUNICATION SYSTEMS) (m)—C-77
K-TECH (r)—C-82
LANCE INDUSTRIES (m)—C-82
LINDSAY SPECIALTY PRODUCTS (m)—C-83
MICRODYNE CORP. (m)—C-85
MICROWAVE RADIO CORP. (m)—C-86
MULTITENNA CORP. OF AMERICA (m)—C-87
FRED A. NUDD CORP. (d & r)—C-88
NURAD INC. (m)—C-88
PACIFIC TOWER CO. (r)—C-89
PICO PRODUCTS INC. (m)—C-90
PRODELIN CORP. (m)—C-91
RADIATION SYSTEMS INC. (m)—C-92
SATELLITE SYSTEMS OF BREVARD (r)—C-94
SCALA ELECTRONIC CORP. (m)—C-94
SCIENTIFIC-ATLANTA INC. (m)—C-94
SHAROUBIM INTERNATIONAL GROUP INC. (d)—C-94
SIMPLICITY TOOL CO./SITCO ANTENNAS (m)—C-95
STEVENS TOWER CO. INC. (d & r)—C-96
TELE-COMM SALES INC. (d)—C-98
TEPCO CORP. (d)—C-99
TONER CABLE EQUIPMENT INC. (d)—C-100
VERTEX COMMUNICATIONS CORP. (m)—C-102
WALTON TOWERS INC. (r)—C-103

0100-0540
—receiving antennas-earth terminal dishes
ALDEN ELECTRONICS INC. (m)—C-80
ANDREW CORP. (m)—C-62
ANTENNA TECHNOLOGY CORP. (m)—C-62
AUTOMATION TECHNIQUES INC. (m)—C-64
BLONDER-TONGUE LABORATORIES INC. (m)—C-65
COLORMAX ELECTRONIC CORP. (d)—C-69
COMTECH ANTENNA DIV. (m)—C-70
HARRIS CORP. (BUSINESS COMMUNICATION SYSTEMS) (m)—C-77
K-TECH (r)—C-82
MARCONI COMMUNICATION SYSTEMS LTD. (m)—C-85
MICRODYNE CORP. (m)—C-85
FRED A. NUDD CORP. (d & r)—C-88
PACIFIC TOWER CO. (r)—C-89
PICO PRODUCTS INC. (m)—C-90
PINZOLE COMMUNICATIONS (d)—C-90
PRODELIN CORP. (m)—C-91
RADIATION SYSTEMS INC. (m)—C-92
SATELLITE SYSTEMS OF BREVARD (r)—C-94
SCIENTIFIC-ATLANTA INC. (m)—C-94

SHAROUBIM INTERNATIONAL GROUP INC. (d)—C-94
 TELE-COMM SALES INC. (d)—C-98
 TELEVISION TECHNOLOGY CORP. (d)—C-98
 TOWER CABLE EQUIPMENT INC. (d)—C-100
 T.V.C. SUPPLY CO. INC. (d)—C-101
 VERTEX COMMUNICATIONS CORP. (m)—C-102
 WALTON TOWERS INC. (r)—C-103

0100-0560**—receiving antennas-FM**

AEG BAYLY INC. (m)—C-59
 ALFORD MANUFACTURING CO. (r)—C-80
 CABLEWAVE SYSTEMS (m)—C-86
 CADCO INC. (m)—C-67
 CATEL TELECOMMUNICATIONS (m)—C-67
 COMSE SALES/JOHN WEEKS ENTERPRISES (d)—C-70
 CONTINENTAL ELECTRONICS (d)—C-70
 DIELECTRIC COMMUNICATIONS (m)—C-72
 EXPRESS TOWER CO. INC. (d)—C-74
 ITERA/BELMOOR (m)—C-80
 JOHNSON ELECTRONICS INC. (d)—C-80
 LDL COMMUNICATIONS INC. (m)—C-82
 LINDSAY SPECIALTY PRODUCTS (m)—C-83
 LNR COMMUNICATIONS INC. (m)—C-83
 MICRO COMMUNICATIONS INC. (m)—C-85
 FRED A. NUDD CORP. (d & r)—C-88
 SCALA ELECTRONIC CORP. (m)—C-94
 SCIENTIFIC-ATLANTA INC. (m)—C-94
 SHAROUBIM INTERNATIONAL GROUP INC. (d)—C-94
 SIEL SISTEMI ELETTRONICI (d)—C-95
 SIMPLICITY TOOL CO./SITCO ANTENNAS (m)—C-95
 STEVENS TOWER CO. INC. (d & r)—C-96
 TELE-COMM SALES INC. (d)—C-98
 TELEVISION TECHNOLOGY CORP. (d)—C-98
 TEPCO CORP. (d)—C-99
 THOMSON LGT (m)—C-99
 VARIAN TVT (d)—C-101
 VECTOR TECHNOLOGY INC. (d)—C-102
 WALTON TOWERS INC. (r)—C-103

0100-0580**—receiving antennas-MF**

AEG BAYLY INC. (m)—C-59
 AVANTEK INC. (m & r)—C-64
 LDL COMMUNICATIONS INC. (m)—C-82
 FRED A. NUDD CORP. (d & r)—C-88
 SHAROUBIM INTERNATIONAL GROUP INC. (d)—C-94
 STEVENS TOWER CO. INC. (d & r)—C-96

0100-0600**—receiving antennas-microwave**

ACRODYNE INDUSTRIES INC. (d)—C-59
 AIRTRON (m)—C-59
 ANDREW CORP. (m)—C-62
 ANDREWS TOWER INC. (d & r)—C-62
 ANTENNA TECHNOLOGY CORP. (m)—C-62
 ANTENNAS FOR COMMUNICATIONS (m)—C-62
BOGNER BROADCAST EQUIPMENT CO. (m)—C-65
 BROADCAST MICROWAVE SERVICES INC. (m)—C-65
 CABLEWAVE SYSTEMS (m)—C-66
 COMMUNICATIONS SYSTEMS GROUP/GENERAL TELEVISION NETWORK (d)—C-70
 COMSE SALES/JOHN WEEKS ENTERPRISES (d)—C-70
 EXPRESS TOWER CO. INC. (d)—C-74
 GABRIEL ELECTRONICS INC. (m)—C-75
 GLOBAL SYSTEMS CORP. (m)—C-76
 HARRIS FARINON (m & r)—C-77
 IMMAD BROADCAST SERVICES (r)—C-79
 INTERNATIONAL MICROWAVE CORP. (m)—C-79
 LANCE INDUSTRIES (m)—C-82
 MARCONI COMMUNICATION SYSTEMS LTD. (m)—C-85
 MARTI ELECTRONICS INC. (m)—C-85

MOTOROLA INC. (m)—C-87
 MULTITENNA CORP. OF AMERICA (m)—C-87
 FRED A. NUDD CORP. (d & r)—C-88
 NURAD INC. (m)—C-88
 PACIFIC TOWER CO. (r)—C-89
 RADIATION SYSTEMS INC. (m)—C-92
 RF TECHNOLOGY INC. (m)—C-93
 SATELLITE SYSTEMS OF BREVARD (r)—C-94
 SCALA ELECTRONIC CORP. (m)—C-94
 SHAROUBIM INTERNATIONAL GROUP INC. (d)—C-94
 STEVENS TOWER CO. INC. (d & r)—C-96
 TEPCO CORP. (d)—C-99
 TEXSCAN CORP. (m)—C-99
 TRANSMISSION STRUCTURES LIMITED (r)—C-100
 WALTON TOWERS INC. (r)—C-103

0100-0620**—receiving antennas-remote pickup**

CUSHCRAFT CORP. (m)—C-71
 DB COMMUNICATIONS INC. (d)—C-71
 MARTI ELECTRONICS INC. (m)—C-85
 MICROWAVE RADIO CORP. (m)—C-86
 FRED A. NUDD CORP. (d)—C-88
 NURAD INC. (m)—C-88
 RADIATION SYSTEMS INC. (m)—C-92
 RF TECHNOLOGY INC. (m)—C-93
 SCALA ELECTRONIC CORP. (m)—C-94
 TEPCO CORP. (d)—C-99
 WALTON TOWERS INC. (r)—C-103

0100-0640**—receiving antennas-STL**

ANDREW CORP. (m)—C-62
 ANTENNA TECHNOLOGY CORP. (m)—C-62
 BROADCAST MICROWAVE SERVICES INC. (m)—C-65
 DECIBEL PRODUCTS INC. (m)—C-71
 EXPRESS TOWER CO. INC. (d)—C-74
 GABRIEL ELECTRONICS INC. (m)—C-75
 GLOBAL SYSTEMS CORP. (m)—C-76
 HARRIS FARINON (m & r)—C-77
 INTERNATIONAL MICROWAVE CORP. (m)—C-79
 LINDSAY SPECIALTY PRODUCTS (m)—C-83
 MARTI ELECTRONICS INC. (m)—C-85
 MICROWAVE RADIO CORP. (d)—C-86
 FRED A. NUDD CORP. (d & r)—C-88
 NURAD INC. (m)—C-88
 RADIATION SYSTEMS INC. (m)—C-92
 RF TECHNOLOGY INC. (m)—C-93
 SCALA ELECTRONIC CORP. (m)—C-94
 STEVENS TOWER CO. INC. (d & r)—C-96
 TELEVISION TECHNOLOGY CORP. (d)—C-98
 TEPCO CORP. (d)—C-99
 TRANSMISSION STRUCTURES LIMITED (r)—C-100
 WALTON TOWERS INC. (r)—C-103


0100-0660**—receiving antennas-UHF**

ACRODYNE INDUSTRIES INC. (d)—C-59
 ANDREW CORP. (m)—C-62
 ANDREWS TOWER INC. (d & r)—C-62
 ANTENNA TECHNOLOGY CORP. (m)—C-62
 BLONDER-TONGUE LABORATORIES INC. (m)—C-65
BOGNER BROADCAST EQUIPMENT CO. (m)—C-65
 CADCO INC. (m)—C-67
 CATEL TELECOMMUNICATIONS (m)—C-67
 COMSE SALES/JOHN WEEKS ENTERPRISES (d)—C-70
 CUSHCRAFT CORP. (m)—C-71
 DIELECTRIC COMMUNICATIONS (m)—C-72
 EXPRESS TOWER CO. INC. (d)—C-74
 ITERA/BELMOOR (m)—C-80
JAMPRO ANTENNAS INC. (m)—C-80
 LANCE INDUSTRIES (m)—C-82
 LDL COMMUNICATIONS INC. (m)—C-82
 LINDSAY SPECIALTY PRODUCTS (m)—C-83




Puts your signal in it's place!

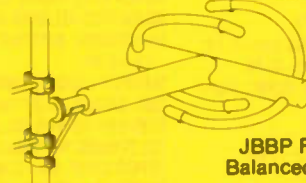
If you need a quality antenna, you need:
JAMPRO ANTENNAS, INC.
 The really experienced one for over 30 years.



JAHD CP
Arrowhead
Screen Dipole



JSDP CP Spiral
Broadband Antenna



JBBP FM Antenna
Balanced Excitation

JAMPRO is the world leader in custom-designed, directional, CP antennas.

- With over 1600 of our penetrators delivered, more stations have penetrated their market.
 - Our custom-made directional antennas are operating world wide.
 - Full-scale antenna measurements on **JAMPRO's** all-year, all-weather test range.
 - We custom-make tower structures to duplicate your's, for optimum results.
 - Ask about **JAMPRO's** low-power educational packages.
- Give us your requirements and see how fast we produce.

JAMPRO Antennas, Inc.

6939 Power Inn Road
 Sacramento, CA 95828
 (916) 383-1177 • Telex: 377321
 FAX (916) 383-1182

NOW AVAILABLE!

*Data on Video Equipment in use at TV Stations
Down to Model Number Level!*

Call Broadcast Equipment Survey • Warren Publishing, Inc. • 202-872-9200

MARTI ELECTRONICS INC. (m)—C-85
MICRO COMMUNICATIONS INC. (m)—C-85
MULTITENNA CORP. OF AMERICA (m)—C-87
FRED A. NUDD CORP. (d & r)—C-88
NURAD INC. (m)—C-88
PACIFIC TOWER CO. (r)—C-89
RADIATION SYSTEMS INC. (m)—C-92
SCALA ELECTRONIC CORP. (m)—C-94
SCIENTIFIC-ATLANTA INC. (m)—C-94
SHAROUBIM INTERNATIONAL GROUP INC. (d)—C-94
SIEL SISTEMI ELETTRONICI (d)—C-95
SIMPLICITY TOOL CO./SITCO ANTENNAS (m)—C-95
STEVENS TOWER CO. INC. (d & r)—C-96
TAIKAN CO. (m)—C-97
TELE-COMM SALES INC. (d)—C-98
TELEVISION TECHNOLOGY CORP. (d)—C-98
THOMSON LGT (m)—C-99
TONER CABLE EQUIPMENT INC. (d)—C-100
TRANSMISSION STRUCTURES LIMITED (r)—C-100
T.V.C. SUPPLY CO. INC. (d)—C-101
VARIAN TVT (d)—C-101
WALTON TOWERS INC. (r)—C-103

0100-0600
—receiving antennas-VHF

ACRODYNE INDUSTRIES INC. (d)—C-59
ANDREW CORP. (m)—C-82
ANDREWS TOWER INC. (d & r)—C-82
ANTENNA TECHNOLOGY CORP. (m)—C-82
BLONDER-TONGUE LABORATORIES INC. (m)—C-85
BOGNER BROADCAST EQUIPMENT CO. (m)—C-85
CADCO INC. (m)—C-67
CATEL TELECOMMUNICATIONS (m)—C-67
COMSE SALES/JOHN WEEKS ENTERPRISES (d)—C-70
CUSHCRAFT CORP. (m)—C-71
DIELECTRIC COMMUNICATIONS (m)—C-72
EXPRESS TOWER CO. INC. (d)—C-74
INTERNATIONAL MICROWAVE CORP. (m)—C-79
ITERA/BELMOOR (m)—C-80
JAMPRO ANTENNAS INC. (m)—C-80
LANCE INDUSTRIES (m)—C-82
LDL COMMUNICATIONS INC. (m)—C-82
LINDSAY SPECIALTY PRODUCTS (m)—C-83
MARTI ELECTRONICS INC. (m)—C-85
MICRO COMMUNICATIONS INC. (m)—C-85
MULTITENNA CORP. OF AMERICA (m)—C-87
FRED A. NUDD CORP. (d & r)—C-88
PACIFIC TOWER CO. (r)—C-89
RADIATION SYSTEMS INC. (m)—C-92
SCALA ELECTRONIC CORP. (m)—C-94
SCIENTIFIC-ATLANTA INC. (m)—C-94
SHAROUBIM INTERNATIONAL GROUP INC. (d)—C-94
SIEL SISTEMI ELETTRONICI (d)—C-95
SIMPLICITY TOOL CO./SITCO ANTENNAS (m)—C-95
STEVENS TOWER CO. INC. (d & r)—C-96
TAIKAN CO. (m)—C-97
TELE-COMM SALES INC. (d)—C-98
TELEVISION TECHNOLOGY CORP. (d)—C-98
TEPCO CORP. (d)—C-99
THOMSON ELECTRONIC TUBE DIV. (m)—C-99
THOMSON LGT (m)—C-99
TONER CABLE EQUIPMENT INC. (d)—C-100
TRANSMISSION STRUCTURES LIMITED (r)—C-100

T.V.C. SUPPLY CO. INC. (d)—C-101
WALTON TOWERS INC. (r)—C-103

0100-0700
—transmitting

ANDREW CORP. (m)—C-62
ANXTER TELE-WIRE (d)—C-62
ANTENNA TECHNOLOGY CORP. (d)—C-62
BARRETT ASSOCIATES INC. (d)—C-64
BOGNER BROADCAST EQUIPMENT CO. (m)—C-65
COMTECH ANTENNA DIV. (m)—C-70
COMWAVE (d)—C-70
COMWEST (d)—C-70
CUSHCRAFT CORP. (m)—C-71
EATON CORP. (m)—C-73
ELECTRONICS, MISSILES & COMMUNICATIONS INC. (d)—C-74
GLOBAL SYSTEMS CORP. (m)—C-76
HARRIS CORP. (BROADCAST DIVISION) (m)—C-77
INTERNATIONAL MICROWAVE CORP. (m)—C-79
JAMPRO ANTENNAS INC. (m)—C-80
KINTRONIC LABORATORIES INC. (m)—C-81
LDL COMMUNICATIONS INC. (m)—C-82
LINDSAY SPECIALTY PRODUCTS (m)—C-83
LINGO INC. (m)—C-83
MARCONI COMMUNICATION SYSTEMS LTD. (m)—C-85
MICRODYNE CORP. (m)—C-85
MICROWAVE RADIO CORP. (m)—C-86
MIDWEST COMMUNICATIONS CORP. (d)—C-86
MULTITENNA CORP. OF AMERICA (m)—C-87
FRED A. NUDD CORP. (r)—C-88
NURAD INC. (m)—C-88
RADIATION SYSTEMS INC. (m)—C-92
SCALA ELECTRONIC CORP. (m)—C-94
SCIENTIFIC-ATLANTA INC. (m)—C-94
SHAROUBIM INTERNATIONAL GROUP INC. (d)—C-94
SHIVELY LABORATORIES INC. (m)—C-94
SIEL SISTEMI ELETTRONICI (d)—C-95
STEVENS TOWER CO. INC. (d & r)—C-96
TELEVISION TECHNOLOGY CORP. (d)—C-98
TEPCO CORP. (d)—C-99
THOMSON LGT (m)—C-99
TOWNSEND BROADCAST SYSTEMS INC. (d)—C-100
TRANSMISSION STRUCTURES LIMITED (r)—C-100
VARIAN TVT (d)—C-101
WALTON TOWERS INC. (r)—C-103

0100-0720
—transmitting antennas-AM

AEG BAYLY INC. (m)—C-59
CENTRAL TOWER INC. (m)—C-68
DECIBEL PRODUCTS INC. (m)—C-71
INTERNATIONAL MICROWAVE CORP. (m)—C-79
JAMPRO ANTENNAS INC. (m & d)—C-80
KINTRONIC LABORATORIES INC. (m)—C-81
LDL COMMUNICATIONS INC. (m)—C-82
FRED A. NUDD CORP. (d & r)—C-88
PACIFIC TOWER CO. (r)—C-89
PINZONE COMMUNICATIONS (m)—C-90
SHAROUBIM INTERNATIONAL GROUP INC. (d)—C-94
STAINLESS INC. (d)—C-96
STEVENS TOWER CO. INC. (d & r)—C-96

TRANSMISSION STRUCTURES LIMITED (r)—C-100
WALTON TOWERS INC. (r)—C-103

0100-0740
—transmitting antennas-AM directional systems

ALFORD MANUFACTURING CO. (r)—C-80
CENTRAL TOWER INC. (m)—C-68
DELTA ELECTRONICS INC. (m)—C-71
INTERNATIONAL MICROWAVE CORP. (m)—C-79
JAMPRO ANTENNAS INC. (m & d)—C-80
KINTRONIC LABORATORIES INC. (m)—C-81
LDL COMMUNICATIONS INC. (m)—C-82
FRED A. NUDD CORP. (d & r)—C-88
SHAROUBIM INTERNATIONAL GROUP INC. (d)—C-94
STAINLESS INC. (d)—C-96
STEVENS TOWER CO. INC. (d & r)—C-96
TRANSMISSION STRUCTURES LIMITED (m & r)—C-100
VECTOR TECHNOLOGY INC. (m)—C-102
WALTON TOWERS INC. (r)—C-103

0100-0760
—transmitting antennas-circularly polarized FM

ALFORD MANUFACTURING CO. (r)—C-80
BROADCAST ELECTRONICS INC. (d)—C-85
CONTINENTAL ELECTRONICS (d)—C-70
CUSHCRAFT CORP. (m)—C-71
DIELECTRIC COMMUNICATIONS (m)—C-72
EXPRESS TOWER CO. INC. (d)—C-74
INTERNATIONAL MICROWAVE CORP. (m)—C-79
JAMPRO ANTENNAS INC. (m)—C-80
LARCAN COMMUNICATIONS EQUIPMENT INC. (d)—C-82
LDL COMMUNICATIONS INC. (m)—C-82
MARCONI COMMUNICATION SYSTEMS LTD. (m)—C-85
MICRO COMMUNICATIONS INC. (m)—C-85
SCALA ELECTRONIC CORP. (m)—C-94
SHAROUBIM INTERNATIONAL GROUP INC. (d)—C-94
SHIVELY LABORATORIES INC. (m)—C-94
SIMPLICITY TOOL CO./SITCO ANTENNAS (m)—C-95
STEVENS TOWER CO. INC. (d & r)—C-96
SWR INC. (m & d & r)—C-97
TEPCO CORP. (d)—C-99
TRANSMISSION STRUCTURES LIMITED (r)—C-100
VECTOR TECHNOLOGY INC. (d)—C-102
WALTON TOWERS INC. (r)—C-103

0100-0780
—transmitting antennas-circularly polarized TV

ANDREW CORP. (m)—C-62
BOGNER BROADCAST EQUIPMENT CO. (m)—C-65
CUSHCRAFT CORP. (m)—C-71
DIELECTRIC COMMUNICATIONS (m)—C-72
EXPRESS TOWER CO. INC. (d)—C-74
JAMPRO ANTENNAS INC. (m)—C-80
LARCAN COMMUNICATIONS EQUIPMENT INC. (d)—C-82
LDL COMMUNICATIONS INC. (m)—C-82
LINGO INC. (m)—C-83
MICRO COMMUNICATIONS INC. (m)—C-85
MULTITENNA CORP. OF AMERICA (m)—C-87
FRED A. NUDD CORP. (d & r)—C-88
SCALA ELECTRONIC CORP. (m)—C-94
SCIENTIFIC-ATLANTA INC. (m)—C-94
SHAROUBIM INTERNATIONAL GROUP INC. (d)—C-94
SHIVELY LABORATORIES INC. (m)—C-94
SIMPLICITY TOOL CO./SITCO ANTENNAS (m)—C-95
STEVENS TOWER CO. INC. (d & r)—C-96
SWR INC. (m & d & r)—C-97

TOWNSEND BROADCAST SYSTEMS INC. (d)—C-100
TRANSMISSION STRUCTURES LIMITED (r)—C-100
VARIAN TVT (d)—C-101
WALTON TOWERS INC. (r)—C-103

0100-0790
—transmitting antennas-FM

AEG BAYLY INC. (m)—C-59
ALFORD MANUFACTURING CO. (r)—C-80
BROADCAST ELECTRONICS INC. (d)—C-85
DIELECTRIC COMMUNICATIONS (m)—C-72
EXPRESS TOWER CO. INC. (d)—C-74
JAMPRO ANTENNAS INC. (m)—C-80
LDL COMMUNICATIONS INC. (m)—C-82
LINDSAY SPECIALTY PRODUCTS (m)—C-83
MICRO COMMUNICATIONS INC. (m)—C-85
SCALA ELECTRONIC CORP. (m)—C-94
SIEL SISTEMI ELETTRONICI (d)—C-95
SWR INC. (m & d & r)—C-97
TRANSMISSION STRUCTURES LIMITED (r)—C-100
VARIAN TVT (d)—C-101
VECTOR TECHNOLOGY INC. (d)—C-102

0100-0800
—transmitting antennas-microwave

ACRODYNE INDUSTRIES INC. (d)—C-59
AIRTRON (m)—C-59
ALFORD MANUFACTURING CO. (r)—C-80
ANDREW CORP. (m)—C-82
ANTENNAS FOR COMMUNICATIONS (m)—C-82
B & B TOWERS (m)—C-64
BOGNER BROADCAST EQUIPMENT CO. (m)—C-65
BROADCAST MICROWAVE SERVICES INC. (m)—C-65
COMWAVE (d)—C-70
COMWEST (d)—C-70
EXPRESS TOWER CO. INC. (d)—C-74
GABRIEL ELECTRONICS INC. (m)—C-75
GLOBAL SYSTEMS CORP. (m)—C-76
HARRIS FARINON (m & r)—C-77
IMMAD BROADCAST SERVICES (r)—C-79
INTERNATIONAL MICROWAVE CORP. (m)—C-79
MARTI ELECTRONICS INC. (m)—C-85
MAZE BROADCAST INC. (d)—C-85
MOTOROLA INC. (m)—C-87
MULTITENNA CORP. OF AMERICA (m)—C-87
NURAD INC. (m)—C-88
PACIFIC TOWER CO. (r)—C-89
RADIATION SYSTEMS INC. (m)—C-92
RF TECHNOLOGY INC. (m)—C-93
ROCKWELL INTERNATIONAL CORP. (m)—C-93
SCALA ELECTRONIC CORP. (m)—C-94
STEVENS TOWER CO. INC. (d & r)—C-96
TEPCO CORP. (d)—C-99
THOMSON ELECTRONIC TUBE DIV. (m)—C-99
TOWNSEND BROADCAST SYSTEMS INC. (d)—C-100
TRANSMISSION STRUCTURES LIMITED (r)—C-100
VARIAN TVT (d)—C-101
WALTON TOWERS INC. (r)—C-103

0100-0820
—transmitting antennas-microwave portable

AIRTRON (m)—C-59
BROADCAST MICROWAVE SERVICES INC. (m)—C-65
INTERNATIONAL MICROWAVE CORP. (m)—C-79
MICROWAVE RADIO CORP. (m)—C-86
NURAD INC. (m)—C-88
RADIATION SYSTEMS INC. (m)—C-92
RF TECHNOLOGY INC. (m)—C-93
SCALA ELECTRONIC CORP. (m)—C-94

THOMSON ELECTRONIC TUBE DIV. (m)—C-99
WALTON TOWERS INC. (r)—C-103

0100-0840

—transmitting antennas-remotes for radio
BROADCAST MICROWAVE SERVICES INC. (m)—C-85
COMWEST (d)—C-70
CUSHCRAFT CORP. (m)—C-71
DECIBEL PRODUCTS INC. (m)—C-71
HARRIS FARINON (m & r)—C-77
MARTI ELECTRONICS INC. (m)—C-85
SCALA ELECTRONIC CORP. (m)—C-94
SWINTEK ENTERPRISES INC. (m)—C-97
WALTON TOWERS INC. (r)—C-103

0100-0880

—transmitting antennas-STL
ANDREW CORP. (m)—C-62
BROADCAST MICROWAVE SERVICES INC. (m)—C-85
COMWEST (d)—C-70
ELECTRONICS, MISSILES & COMMUNICATIONS INC. (d)—C-74
EXPRESS TOWER CO. INC. (d)—C-74
GABRIEL ELECTRONICS INC. (m)—C-75
GLOBAL SYSTEMS CORP. (m)—C-76
HARRIS FARINON (m & r)—C-77
INTERNATIONAL MICROWAVE CORP. (m)—C-79
MARTI ELECTRONICS INC. (m)—C-85
MICROWAVE RADIO CORP. (d)—C-86
FRED A. NUDD CORP. (d & r)—C-88
NURAD INC. (m)—C-88
PACIFIC TOWER CO. (r)—C-89
RF TECHNOLOGY INC. (m)—C-93
SCALA ELECTRONIC CORP. (m)—C-94
STAINLESS INC. (d)—C-96
STEVENS TOWER CO. INC. (d & r)—C-96
TELEVISION TECHNOLOGY CORP. (d)—C-98
TRANSMISSION STRUCTURES LIMITED (r)—C-100
WALTON TOWERS INC. (r)—C-103

0100-0900

—transmitting antennas-TV HP
ANDREW CORP. (m)—C-62
BOGNER BROADCAST EQUIPMENT CO. (m)—C-65
COMWEST (d)—C-70
DIELECTRIC COMMUNICATIONS (m)—C-72
EXPRESS TOWER CO. INC. (d)—C-74
JAMPRO ANTENNAS INC. (m)—C-80
LARCAN COMMUNICATIONS EQUIPMENT INC. (m & d)—C-82
LDL COMMUNICATIONS INC. (m)—C-82
LINDSAY SPECIALTY PRODUCTS (m)—C-83
MAZE BROADCAST INC. (d)—C-85
MICRO COMMUNICATIONS INC. (m)—C-85
MOTOROLA INC. (m)—C-87
MULTITENNA CORP. OF AMERICA (m)—C-87
PACIFIC TOWER CO. (r)—C-89
SCALA ELECTRONIC CORP. (m)—C-94
SHIVELY LABORATORIES INC. (m)—C-94
SWR INC. (m & d & r)—C-97
TELEVISION TECHNOLOGY CORP. (d)—C-98
THOMSON ELECTRONIC TUBE DIV. (m)—C-99
TOWNSEND BROADCAST SYSTEMS INC. (d)—C-100
TRANSMISSION STRUCTURES LIMITED (r)—C-100

0100-0920

—transmitting antennas-TV UHF
ACRODYNE INDUSTRIES INC. (d)—C-59
AEG BAYLY INC. (m)—C-59
ANDREW CORP. (m)—C-62
BOGNER BROADCAST EQUIPMENT CO. (m)—C-65

COMARK COMMUNICATIONS INC. (d)—C-89
COMWEST (d)—C-70
CUSHCRAFT CORP. (m)—C-71
DIELECTRIC COMMUNICATIONS (m)—C-72
ELECTRONICS, MISSILES & COMMUNICATIONS INC. (d)—C-74
EXPRESS TOWER CO. INC. (d)—C-74
IMMAD BROADCAST SERVICES (r)—C-79
ITERA/BELMOOR (m)—C-80
JAMPRO ANTENNAS INC. (m)—C-80
LARCAN COMMUNICATIONS EQUIPMENT INC. (d)—C-82
LDL COMMUNICATIONS INC. (m)—C-82
LINDSAY SPECIALTY PRODUCTS (m)—C-83
LINGO INC. (m)—C-83
MAZE BROADCAST INC. (d)—C-85
MICRO COMMUNICATIONS INC. (m)—C-85
MULTITENNA CORP. OF AMERICA (m)—C-87
NURAD INC. (m)—C-88
PACIFIC TOWER CO. (r)—C-89
PESA AMERICA INC. (m)—C-90
SCALA ELECTRONIC CORP. (m)—C-94
SHARUBIM INTERNATIONAL GROUP INC. (d)—C-94
SHIVELY LABORATORIES INC. (m)—C-94
SIEL SISTEMI ELETTRONICI (d)—C-95
SIMPLICITY TOOL CO./SITCO ANTENNAS (m)—C-95
SWR INC. (m & d & r)—C-97
TELEVISION TECHNOLOGY CORP. (d)—C-98
TEPCO CORP. (d)—C-99
THOMSON ELECTRONIC TUBE DIV. (m)—C-99
THOMSON LGT (m)—C-99
TOWNSEND BROADCAST SYSTEMS INC. (d)—C-100
TRANSMISSION STRUCTURES LIMITED (r)—C-100
WALTON TOWERS INC. (r)—C-103

0100-0940

—transmitting antennas-TV VHF
ACRODYNE INDUSTRIES INC. (d)—C-59
ANDREW CORP. (m)—C-62
BOGNER BROADCAST EQUIPMENT CO. (m)—C-65
COMWEST (d)—C-70
CUSHCRAFT CORP. (m)—C-71
DIELECTRIC COMMUNICATIONS (m)—C-72
ELECTRONICS, MISSILES & COMMUNICATIONS INC. (d)—C-74
EXPRESS TOWER CO. INC. (d)—C-74
IMMAD BROADCAST SERVICES (r)—C-79
INTERNATIONAL MICROWAVE CORP. (m)—C-79
ITERA/BELMOOR (m)—C-80
JAMPRO ANTENNAS INC. (m)—C-80
LARCAN COMMUNICATIONS EQUIPMENT INC. (m & d)—C-82
LDL COMMUNICATIONS INC. (m)—C-82
LINDSAY SPECIALTY PRODUCTS (m)—C-83
LINGO INC. (m)—C-83
MAZE BROADCAST INC. (d)—C-85
MICRO COMMUNICATIONS INC. (m)—C-85
MULTITENNA CORP. OF AMERICA (m)—C-87
PACIFIC TOWER CO. (r)—C-89
PESA AMERICA INC. (m)—C-90
SCALA ELECTRONIC CORP. (m)—C-94
SHARUBIM INTERNATIONAL GROUP INC. (d)—C-94
SHIVELY LABORATORIES INC. (m)—C-94
SIEL SISTEMI ELETTRONICI (d)—C-95
SIMPLICITY TOOL CO./SITCO ANTENNAS (m)—C-95
SWR INC. (m & d & r)—C-97
TELEVISION TECHNOLOGY CORP. (d)—C-98
TEPCO CORP. (d)—C-99
THOMSON ELECTRONIC TUBE DIV. (m)—C-99
THOMSON LGT (m)—C-99
TOWNSEND BROADCAST SYSTEMS INC. (d)—C-100

TV TRANSMITTING ANTENNAS UHF VHF MDS ITFS

We make them smarter

BOGNER®

603 Cantiague Rock Road
Westbury, NY 11590
(516) 997-7800

TRANSMISSION STRUCTURES LIMITED (r)—C-100
WALTON TOWERS INC. (r)—C-103

0100-0960

Broadband Preamplifiers
ANIXTER CANADA INC. (d)—C-62
ANIXTER TELE-WIRE (d)—C-62
ANTRONIX INC. (m)—C-62
ANTRONIX SALES (m)—C-62
ANTSCO CORP. (m)—C-62
AVANTEK INC. (m & r)—C-64
BLONDER-TONGUE LABORATORIES INC. (m)—C-65
CABLE SERVICES CO. INC. (d & r)—C-66
CABLETENNA CORP. (m)—C-66
CADCO INC. (m)—C-67
CAVECO EQUIPMENT LTD. (d)—C-68
CHANNEL MASTER (m)—C-68
COLORMAX ELECTRONIC CORP. (d)—C-69
COMSE SALES/JOHN WEEKS ENTERPRISES (d)—C-70
COMSONICS INC. (r)—C-70
DB COMMUNICATIONS INC. (d)—C-71
DECIBEL PRODUCTS INC. (m)—C-71
DONLEY CABLEVISION SUPPLY (d)—C-72
ELECTROLINE TV EQUIPMENT INC. (m)—C-74
EM ELECTRONICS INC. (m)—C-74
INTERSTATE CABLE ENTERPRISES INC. (d)—C-79
MICROWAVE RADIO CORP. (m)—C-86
MIDWEST CATV (d)—C-86
NCS INDUSTRIES (d & r)—C-88
NEXUS ENGINEERING CORP. (d)—C-88
PFM ELECTRONICS (r)—C-90
QUALITY RF SERVICES INC. (r)—C-92
RMT ENGINEERING INC. (d)—C-93
SCALA ELECTRONIC CORP. (m)—C-94
SCI CATV SERVICES (d)—C-94
SPECTRUM (d)—C-96
SYNCHRONOUS COMMUNICATIONS INC. (m)—C-97
TELE-COMM SALES INC. (d)—C-98
TEPCO CORP. (m)—C-99
TRW RF DEVICES DIVISION (m)—C-100
VIEWSONICS INC. (m)—C-102
WIDE BAND ENGINEERING CO. (m)—C-103

0100-0980

Carrier Generators
ANIXTER CANADA INC. (d)—C-62
CIRCUIT RESEARCH LABS INC. (m)—C-69
FM SYSTEMS INC. (m & d)—C-75
INTERCEPT COMMUNICATION PRODUCTS INC. (m)—C-79
MAGNAVOX CATV SYSTEMS INC. (m)—C-84
NCS INDUSTRIES (r)—C-88
QUALITY RF SERVICES INC. (r)—C-92
RF TECHNOLOGIES (d)—C-93
SHARUBIM INTERNATIONAL GROUP INC. (d)—C-94
TRIPLE CROWN ELECTRONICS INC. (m)—C-100

0100-1000

Converters
ALPHA WIRE CORP. (m)—C-60
ANTRONIX INC. (m)—C-62
BARCO INDUSTRIES (m)—C-64
BLONDER-TONGUE LABORATORIES INC. (m)—C-65
CABLE SERVICES CO. INC. (d)—C-66

CABLETENNA CORP. (m)—C-66
CHANNEL MASTER (m)—C-68
COLORMAX ELECTRONIC CORP. (d)—C-69
COMSONICS INC. (r)—C-70
COMWAVE (m & r)—C-70
DECIBEL PRODUCTS INC. (m)—C-71
B. E. DUVAL CO. (d & r)—C-73
EM ELECTRONICS INC. (m & d)—C-74
G. C. ELECTRONICS CO. (m)—C-76
GLOBAL SYSTEMS CORP. (m)—C-76
INTERCEPT COMMUNICATION PRODUCTS INC. (m)—C-79
INTERSTATE CABLE ENTERPRISES INC. (d)—C-79
INTRATELLER ELECTRONICS (r)—C-80
KES (d)—C-81
LNR COMMUNICATIONS INC. (m)—C-83
MAI CATV INC. (d & r)—C-85
MEGA HERTZ COMMUNICATIONS (d)—C-85
NEXUS ENGINEERING CORP. (m)—C-88
PASSIVE DEVICES INC. (d)—C-89
SPECTRUM (d)—C-96
SYNCHRONOUS COMMUNICATIONS INC. (m)—C-97
TRIPLE CROWN ELECTRONICS INC. (m)—C-100

0100-1020

Demodulators
AMERICAN LIGHTWAVE SYSTEMS INC. (m)—C-61
BARCO INDUSTRIES (m)—C-64
BLONDER-TONGUE LABORATORIES INC. (m)—C-65
BROADCAST MICROWAVE SERVICES INC. (m)—C-65
CABLE LINK INC. (r)—C-66
CABLE SERVICES CO. INC. (d & r)—C-66
CABLETENNA CORP. (m)—C-66
CADCO INC. (m)—C-67
THE CAMERA MART INC. (d & r)—C-67
CATEL TELECOMMUNICATIONS (m)—C-67
COMARK COMMUNICATIONS INC. (m)—C-69
COMSE SALES/JOHN WEEKS ENTERPRISES (d)—C-70
COMSONICS INC. (r)—C-70
JERRY CONN ASSOCIATES INC. (d)—C-70
DB COMMUNICATIONS INC. (d)—C-71
DONLEY CABLEVISION SUPPLY (d)—C-72
B. E. DUVAL CO. (d & r)—C-73
EM ELECTRONICS INC. (m & d)—C-74
FM SYSTEMS INC. (m & d)—C-75
GLOBAL SYSTEMS CORP. (m)—C-76
INTERSTATE CABLE ENTERPRISES INC. (d)—C-79
KES (d)—C-81
LNR COMMUNICATIONS INC. (m)—C-83
MAGNAVOX CATV SYSTEMS INC. (d)—C-84
MEGA HERTZ COMMUNICATIONS (d)—C-85
MICROWAVE RADIO CORP. (m)—C-86
NCS INDUSTRIES (d & r)—C-88
NEXUS ENGINEERING CORP. (m)—C-88
NURAD INC. (m)—C-88
PASSIVE DEVICES INC. (d)—C-89
PFM ELECTRONICS (d & r)—C-90
T. R. PITTS CO. (d)—C-90
SANCHEZ COMMUNICATIONS (d)—C-94
SCIENTIFIC-ATLANTA INC. (m)—C-94
SPECTRUM (d)—C-96
SYNCHRONOUS COMMUNICATIONS INC. (m)—C-97
TELE-COMM SALES INC. (d)—C-98
TEPCO CORP. (m)—C-99
TRIPLE CROWN ELECTRONICS INC. (m)—C-100

NOW AVAILABLE!

*Data on Video Equipment in use at TV Stations
Down to Model Number Level!*

Call Broadcast Equipment Survey • Warren Publishing, Inc. • 202-872-9200

WEGENER COMMUNICATIONS INC. (m)—C-103

0100-1040 Emergency Alert Systems

ANIXTER TELE-WIRE (d)—C-62
BARRETT ASSOCIATES INC. (d)—C-64
CABLE SERVICES CO. INC. (d & r)—C-66
CADCO INC. (m)—C-67
JERRY CONN ASSOCIATES INC. (d)—C-70
GORMAN-REDLICH MANUFACTURING CO. (m)—C-76
INTERSTATE CABLE ENTERPRISES INC. (d)—C-79
KES (d)—C-81
MOTOROLA INC. (m)—C-87
SANCHEZ COMMUNICATIONS (d)—C-94
SPECTRUM (d)—C-96
SYNCHRONOUS COMMUNICATIONS INC. (m)—C-97
T.F.T. INC. (m)—C-99
TONER CABLE EQUIPMENT INC. (d)—C-100

0100-1060 Filters, Antenna

ANIXTER CANADA INC. (d)—C-62
ANTRONIX INC. (m)—C-62
ANTSCO CORP. (m)—C-62
BIRD ELECTRONIC CORP. (m & d)—C-65
BLONDER-TONGUE LABORATORIES INC. (m)—C-65
CHANNEL MASTER (m)—C-68
COAXIAL DYNAMICS INC. (m)—C-69
COMARK COMMUNICATIONS INC. (m)—C-69
COMSONICS INC. (r)—C-70
ELECTROLINE TV EQUIPMENT INC. (m)—C-74
INTERCEPT COMMUNICATION PRODUCTS INC. (m)—C-79
INTERSTATE CABLE ENTERPRISES INC. (d)—C-79
ITERA/BELMOOR (m)—C-80
JAMPRO ANTENNAS INC. (m)—C-80
KINTRONIC LABORATORIES INC. (m)—C-81
LDL COMMUNICATIONS INC. (m)—C-82
LINDSAY SPECIALTY PRODUCTS (m)—C-83
MICRO COMMUNICATIONS INC. (m)—C-85
MICRODYNE CORP. (m)—C-85
MICROWAVE FILTER CO. INC. (m)—C-86
MIDWEST CATV (d)—C-86
PASSIVE DEVICES INC. (d)—C-89
PICO PRODUCTS INC. (m)—C-90
SATELLITE SYSTEMS OF BREVARD (r)—C-94
SHIVELY LABORATORIES INC. (m)—C-94
VECTOR TECHNOLOGY INC. (m)—C-102
WIDE BAND ENGINEERING CO. (m)—C-103

0100-1080 FM Processing Equipment

AMERICAN LIGHTWAVE SYSTEMS INC. (m)—C-61
ANIXTER CANADA INC. (d)—C-62
BARRETT ASSOCIATES INC. (d)—C-64
BLONDER-TONGUE LABORATORIES INC. (m)—C-65
CABLE SERVICES CO. INC. (d & r)—C-66
CADCO INC. (m)—C-67
CATEL TELECOMMUNICATIONS (m)—C-67
CHANNEL MASTER (m)—C-68
CIRCUIT RESEARCH LABS INC. (m)—C-69
COMSE SALES/JOHN WEEKS ENTERPRISES (d)—C-70

COMSONICS INC. (r)—C-70
JERRY CONN ASSOCIATES INC. (d)—C-70
DELTA ELECTRONICS INC. (m)—C-71
B. E. DUVAL CO. (d & r)—C-73
FM SYSTEMS INC. (m & d)—C-75
HOLZBERG INC. (d)—C-78
INTERSTATE CABLE ENTERPRISES INC. (d)—C-79
MAGNAVOX CATV SYSTEMS INC. (d)—C-84
NCS INDUSTRIES (d & r)—C-88
NEXUS ENGINEERING CORP. (m)—C-88
PFM ELECTRONICS (r)—C-90
RADIO RESOURCES INC. (d)—C-92
SATELLITE SYSTEMS OF BREVARD (r)—C-94
SCIENTIFIC-ATLANTA INC. (m)—C-94
SPECTRUM (d)—C-96
SYNCHRONOUS COMMUNICATIONS INC. (m)—C-97
TELE-COMM SALES INC. (d)—C-98
T.F.T. INC. (m)—C-99
VALLEY INTERNATIONAL INC. (m)—C-101

0100-1100 Interference Eliminators

CHANNEL MASTER (m)—C-68
LEA DYNATECH INC. (m)—C-82
MICROWAVE FILTER CO. INC. (m)—C-86
PICO PRODUCTS INC. (m)—C-90

0100-1120 Lightning Arrestors

ANIXTER CANADA INC. (d)—C-62
ANTRONIX INC. (m)—C-62
CAVECO EQUIPMENT LTD. (d)—C-68
CHANNEL MASTER (m)—C-68
COLORMAX ELECTRONIC CORP. (d)—C-69
CONTROL CONCEPTS CORP. (d)—C-70
CURRENT TECHNOLOGY INC. (m & d)—C-71
EEV CANADA LTD. (m)—C-73
EXPRESS TOWER CO. INC. (d)—C-74
G. C. ELECTRONICS CO. (m)—C-76
LEA DYNATECH INC. (m)—C-82
LECTRO PRODUCTS INC. (m)—C-83
LIGHTNING ELIMINATORS & CONSULTANTS INC. (m)—C-83
LINGO INC. (m)—C-83
FRED A. NUDD CORP. (m & r)—C-88
PASSIVE DEVICES INC. (m & d)—C-89
PICO PRODUCTS INC. (m)—C-90
QUALITY RF SERVICES INC. (d)—C-92
SATELLITE SYSTEMS OF BREVARD (r)—C-94
SCALA ELECTRONIC CORP. (m)—C-94
STAINLESS INC. (d)—C-96
SWR INC. (m & d)—C-97
TEMTRON ELECTRONICS LTD. (d)—C-99
VIEWSONICS INC. (m)—C-102

0100-1140 Lightning Protection Systems

ANTRONIX INC. (m)—C-62
COMWEST (d)—C-70
CONTROL CONCEPTS CORP. (d)—C-70
CURRENT TECHNOLOGY INC. (m & d)—C-71
PETER W. DAHL CO. INC. (m)—C-71
EEV CANADA LTD. (m)—C-73
EXPRESS TOWER CO. INC. (d)—C-74
HARRIS CORP. (BROADCAST DIVISION) (d)—C-77
KINTRONIC LABORATORIES INC. (m)—C-81
LDL COMMUNICATIONS INC. (m)—C-82
LEA DYNATECH INC. (m)—C-82
LIGHTNING ELIMINATORS & CONSULTANTS INC. (m)—C-83

ANTS INC. (m)—C-83
FRED A. NUDD CORP. (r)—C-88
PACIFIC TOWER CO. (r)—C-89
PICO PRODUCTS INC. (m)—C-90
RF TECHNOLOGIES (d)—C-93
ROHN (m)—C-93
SPECTRUM (d)—C-96
STAINLESS INC. (d)—C-96
SWR INC. (m & d)—C-97
TEMTRON ELECTRONICS LTD. (d)—C-99
TRANSMISSION STRUCTURES LIMITED (d & r)—C-100
VARIAN TVT (d)—C-101
VECTOR TECHNOLOGY INC. (m)—C-102

0100-1180 Lights, Tower

ANDREWS TOWER INC. (d & r)—C-62
BARRETT ASSOCIATES INC. (d)—C-64
CENTRAL TOWER INC. (d)—C-68
THE COSTELOW CO. INC. (m & d & r)—C-70
EG & G ELECTRO OPTICS/STROBE GUARD (m)—C-73
EXPRESS TOWER CO. INC. (d)—C-74
FLASH TECHNOLOGY CORP. OF AMERICA (m)—C-75
HUGHEY & PHILLIPS INC. (m)—C-78
JAMPRO ANTENNAS INC. (d)—C-80
L & R COMMUNICATIONS LTD. (m & r)—C-82
LDL COMMUNICATIONS INC. (m)—C-82
MICROFLECT CO. INC. (d)—C-86
FRED A. NUDD CORP. (d & r)—C-88
PACIFIC TOWER CO. (d & r)—C-89
ROHN (m)—C-93
STAINLESS INC. (d)—C-96
STEVENS TOWER CO. INC. (d & r)—C-96
TMD/WILL-BURT CO. (m)—C-100
TRANSMISSION STRUCTURES LIMITED (d & r)—C-100
TWR LIGHTING INC. (m)—C-101
WALTON TOWERS INC. (d & r)—C-103

0100-1180 Messenger & Guying Wire

ANIXTER CANADA INC. (d)—C-62
CHANNEL MASTER (m)—C-68
DIAMOND COMMUNICATION PRODUCTS INC. (m)—C-72
DONLEY CABLEVISION SUPPLY (d)—C-72
EXPRESS TOWER CO. INC. (d)—C-74
KES (d)—C-81
LDL COMMUNICATIONS INC. (m)—C-82
MICROFLECT CO. INC. (d)—C-86
MIDLAND METALS CORP. (d)—C-86
PACIFIC TOWER CO. (r)—C-89
ROHN (m)—C-93
STEVENS TOWER CO. INC. (d & r)—C-96
WALTON TOWERS INC. (r)—C-103

0100-1200 Modulators

AMERICAN LIGHTWAVE SYSTEMS INC. (m)—C-61
ANIXTER CANADA INC. (d)—C-62
BARCO INDUSTRIES (m)—C-64
BLONDER-TONGUE LABORATORIES INC. (m)—C-65
CABLE LINK INC. (r)—C-66
CABLE SERVICES CO. INC. (d & r)—C-66
CADCO INC. (m)—C-67
CATEL TELECOMMUNICATIONS (m)—C-67
CATV SERVICES INC. (d)—C-67
CHANNEL MASTER (m)—C-68
CIRCUIT RESEARCH LABS INC. (m)—C-69
COMARK COMMUNICATIONS INC. (m)—C-69
COMSE SALES/JOHN WEEKS ENTERPRISES (d)—C-70
COMSONICS INC. (r)—C-70
JERRY CONN ASSOCIATES INC. (d)—C-70
B. E. DUVAL CO. (d & r)—C-73
FM SYSTEMS INC. (m & d)—C-75

GLOBAL SYSTEMS CORP. (m)—C-76
INTERSTATE CABLE ENTERPRISES INC. (d)—C-79
KES (d)—C-81
MAGNAVOX CATV SYSTEMS INC. (d)—C-84
MEGA HERTZ COMMUNICATIONS (d)—C-85
MICRODYNE CORP. (m)—C-85
NCS INDUSTRIES (d & r)—C-88
NEXUS ENGINEERING CORP. (m)—C-88
PASSIVE DEVICES INC. (d)—C-89
PFM ELECTRONICS (d & r)—C-90
QUALITY RF SERVICES INC. (r)—C-92
SANCHEZ COMMUNICATIONS (d)—C-94
SCIENTIFIC-ATLANTA INC. (m)—C-94
SPECTRUM (d)—C-96
SYNCHRONOUS COMMUNICATIONS INC. (m)—C-97
TELE-COMM SALES INC. (d)—C-98
TELEMET (m)—C-98
TRIPLE CROWN ELECTRONICS INC. (m)—C-100
T.V.C. SUPPLY CO. INC. (d)—C-101
WEGENER COMMUNICATIONS INC. (m)—C-103

0100-1220 Non-Duplication Switchers

MEGA HERTZ COMMUNICATIONS (d)—C-85
SPECTRUM (d)—C-96

0100-1240 Passive Reflectors

ANIXTER CANADA INC. (d)—C-62
MICROFLECT CO. INC. (m)—C-86
RADIATION SYSTEMS INC. (m)—C-92

0100-1260 Pole Line Hardware

ADAPT COMMUNICATION SUPPLY CO. INC. (d)—C-59
ANIXTER CANADA INC. (d)—C-62
ANTRONIX INC. (m)—C-62
CABLE SERVICES CO. INC. (d)—C-66
COLORMAX ELECTRONIC CORP. (d)—C-69
COMSE SALES/JOHN WEEKS ENTERPRISES (d)—C-70
DIAMOND COMMUNICATION PRODUCTS INC. (m)—C-72
DONLEY CABLEVISION SUPPLY (d)—C-72
EM ELECTRONICS INC. (d)—C-74
KES (d)—C-81
MIDLAND METALS CORP. (d)—C-86
FRED A. NUDD CORP. (m & d & r)—C-88
T. R. PITTS CO. (d)—C-90
PREFORMED LINE PRODUCTS CO. (m)—C-91
SPECTRUM (d)—C-96
STEVENS TOWER CO. INC. (d & r)—C-96
T.V.C. SUPPLY CO. INC. (d)—C-101
VIEWSONICS INC. (m)—C-102
WELDONE TRADING CO. INC. (m)—C-103

0100-1280 Poles & Crossarms

ADAPT COMMUNICATION SUPPLY CO. INC. (d)—C-59
ADELPHON INC. (m)—C-59
ANIXTER CANADA INC. (d)—C-62
MIDLAND METALS CORP. (d)—C-86
FRED A. NUDD CORP. (m & r)—C-88
TRANSMISSION STRUCTURES LIMITED (m & r)—C-100
VALMONT INDUSTRIES INC. (m)—C-101

0100-1300 Processors & Switchers

ANIXTER CANADA INC. (d)—C-62
ANTSCO CORP. (m)—C-62
CADCO INC. (m)—C-67
THE CAMERA MART INC. (d & r)—C-67
CIRCUIT RESEARCH LABS INC. (m)—C-69

COMSE SALES/JOHN WEEKS ENTERPRISES (d)—C-70
 COMSONICS INC. (r)—C-70
 JERRY CONN ASSOCIATES INC. (d)—C-70
 B. E. DUVAL CO. (d & r)—C-73
 INTERSTATE CABLE ENTERPRISES INC. (d)—C-79
 KES (d)—C-81
 NCS INDUSTRIES (d & r)—C-88
 NEXUS ENGINEERING CORP. (d)—C-88
 PFM ELECTRONICS (d & r)—C-90
 QUALITY RF SERVICES INC. (r)—C-92
 SANCHEZ COMMUNICATIONS (d)—C-94
 SCIENTIFIC-ATLANTA INC. (m)—C-94
 VALLEY INTERNATIONAL INC. (m)—C-101

0100-1320

Single Channel Preamplifiers

ANIXTER CANADA INC. (d)—C-62
 BLONDER-TONGUE LABORATORIES INC. (m)—C-65
 CADCO INC. (m)—C-67
 COMSONICS INC. (r)—C-70
ELECTRONICS, MISSILES & COMMUNICATIONS INC. (m)—C-74
 GLOBAL SYSTEMS CORP. (m)—C-76
 INTERSTATE CABLE ENTERPRISES INC. (d)—C-79
 JOHNSON ELECTRONICS INC. (m)—C-80
 KES (d)—C-81
 LINDSAY SPECIALTY PRODUCTS (m)—C-83
 MEGA HERTZ COMMUNICATIONS (d)—C-85
 NEXUS ENGINEERING CORP. (d)—C-88
 QUALITY RF SERVICES INC. (r)—C-92
 SCALA ELECTRONIC CORP. (m)—C-94
 SPECTRUM (d)—C-96
 TELE-COMM SALES INC. (d)—C-98
 TEPCO CORP. (m)—C-99
 TONER CABLE EQUIPMENT INC. (d)—C-100

0100-1340

Splitting & Mixing Networks

ADAPT COMMUNICATION SUPPLY CO. INC. (d)—C-59
 ANTRONIX INC. (m)—C-62
 ANTSCO CORP. (m)—C-62
 CADCO INC. (m)—C-67
 B. E. DUVAL CO. (d & r)—C-73
 G. C. ELECTRONICS CO. (m)—C-76
 GLOBAL SYSTEMS CORP. (m)—C-76
 INTERCEPT COMMUNICATION PRODUCTS INC. (m)—C-79
 INTERSTATE CABLE ENTERPRISES INC. (d)—C-79
 KDI ELECTRONICS (m)—C-81
 LINDSAY SPECIALTY PRODUCTS (m)—C-83
MAGNAVOX CATV SYSTEMS INC. (m)—C-84
 QUALITY VIDEO SUPPLY CORP. (d)—C-92
 RF TECHNOLOGIES (d)—C-93
 RMS ELECTRONICS INC./CATV DIVISION (d)—C-93
 SCALA ELECTRONIC CORP. (m)—C-94
 SPECTRUM (d)—C-96
 TAIKAN CO. (m)—C-97
 TELE-COMM SALES INC. (d)—C-98
 TONER CABLE EQUIPMENT INC. (d)—C-100
 WIDE BAND ENGINEERING CO. (m)—C-103

0100-1380

Standby Headend Power Supplies

ALPHA TECHNOLOGIES INC. (m)—C-60
 COIL AMERICAN TECHNOLOGY CO. (m)—C-69
 JERRY CONN ASSOCIATES INC. (d)—C-70
 DONLEY CABLEVISION SUPPLY (d)—C-72
 INTERSTATE CABLE ENTERPRISES INC. (d)—C-79
 LARSON ELECTRONICS SUPPLY INC. (m)—C-82
 LECTRO PRODUCTS INC. (m)—C-83
 MEGA HERTZ COMMUNICATIONS (d)—C-85
 NCS INDUSTRIES (d & r)—C-88

NEXUS ENGINEERING CORP. (m)—C-88
 T. R. PITTS CO. (d)—C-90
 RF TECHNOLOGIES (d)—C-93
 SANCHEZ COMMUNICATIONS (d)—C-94
 SOLA (m)—C-95
 SPECTRUM (d)—C-96
 TELE-COMM SALES INC. (d)—C-98
 TEXSCAN CORP. (m)—C-99

0100-1380

Strip Amplifiers

ANTRONIX INC. (m)—C-62
 BLONDER-TONGUE LABORATORIES INC. (m)—C-65
 CABLE LINK INC. (r)—C-66
CATV SERVICES INC. (d)—C-67
 COMSONICS INC. (r)—C-70
 DONLEY CABLEVISION SUPPLY (d)—C-72
 THE DROP SHOP LTD. (d)—C-72
 EM ELECTRONICS INC. (m & d)—C-74
 GLOBAL SYSTEMS CORP. (m)—C-76
 INTERSTATE CABLE ENTERPRISES INC. (d)—C-79
 MEGA HERTZ COMMUNICATIONS (d)—C-85
 PFM ELECTRONICS (r)—C-90
 QUALITY RF SERVICES INC. (r)—C-92
 SCI CATV SERVICES (d)—C-94
 SPECTRUM (d)—C-96
 TELE-COMM SALES INC. (d)—C-98
 TONER CABLE EQUIPMENT INC. (d)—C-100

0100-1400

Towers, Lights & Accessories

ADELPHON INC. (m)—C-59
 ANDREW CORP. (m)—C-62
 ANDREWS TOWER INC. (m & d & r)—C-62
 ANTENNA TECHNOLOGY CORP. (d)—C-62
 BARRETT ASSOCIATES INC. (d)—C-64
 CA/ECO EQUIPMENT LTD. (d)—C-68
 COMSE SALES/JOHN WEEKS ENTERPRISES (d)—C-70
 THE COSTELOW CO. INC. (m & d & r)—C-70
 DONLEY CABLEVISION SUPPLY (d)—C-72
 EG & G ELECTRO OPTICS/STROBE GUARD (m)—C-73
 EXPRESS TOWER CO. INC. (m)—C-74
 E-Z WAY PRODUCTS INC. (m)—C-74
 FLASH TECHNOLOGY CORP. OF AMERICA (m)—C-75
FORT WORTH TOWER CO. INC. (m)—C-75
 HARRIS CORP. (BROADCAST DIVISION) (d)—C-77
 HUGHEY & PHILLIPS INC. (m)—C-78
JAMPRO ANTENNAS INC. (d)—C-80
 KES (d)—C-81
 KINTRONIC LABORATORIES INC. (d)—C-81
 KLINE TOWERS (m & d)—C-82
 L & R COMMUNICATIONS LTD. (m & r)—C-82
 LDL COMMUNICATIONS INC. (m)—C-82
 LIGHTING ELECTRIC OF PENNSYLVANIA INC. (d & r)—C-83
 MAGNUM TOWERS INC. (m)—C-85
 MARCONI COMMUNICATION SYSTEMS LTD. (m)—C-85
 MEGA HERTZ COMMUNICATIONS (d)—C-85
MICROFLECT CO. INC. (m)—C-86
MIDWEST CATV (d)—C-86
MIDWEST COMMUNICATIONS CORP. (d)—C-86
 FRED A. NUDD CORP. (m & r)—C-88
 PACIFIC TOWER CO. (m & d & r)—C-89
 RADIO RESOURCES INC. (d)—C-92
 ROHN (m)—C-93
 STAINLESS INC. (m)—C-96
 STEVENS TOWER CO. INC. (d & r)—C-96



EMCEE
 PO Box 68 • White Haven, PA 18861 • 717-443-9575
 1-800-233-6193
 FAX 717-443-2257

BROADCAST & STUDIO PRODUCTS

UHF, VHF, MMDS and
 ITFS equipment

Turnkey Systems Since 1960

SWAGER COMMUNICATIONS INC. (d & r)—C-97
 TMD/WILL-BURT CO. (m)—C-100
 TRANSMISSION STRUCTURES LIMITED (m & d & r)—C-100
 TRI-EX TOWER CORP. (m)—C-100
 TWR LIGHTING INC. (m)—C-101
 VALMONT INDUSTRIES INC. (m)—C-101
 WALTON TOWERS INC. (d & r)—C-103

0100-1420

—flashers

ANDREWS TOWER INC. (d)—C-62
 THE COSTELOW CO. INC. (d)—C-70
 EXPRESS TOWER CO. INC. (d)—C-74
 FLASH TECHNOLOGY CORP. OF AMERICA (m)—C-75
 HUGHEY & PHILLIPS INC. (m)—C-78
JAMPRO ANTENNAS INC. (d)—C-80
 LDL COMMUNICATIONS INC. (m)—C-82
 FRED A. NUDD CORP. (r)—C-88
 PACIFIC TOWER CO. (d & r)—C-89
 ROHN (m)—C-93
 STEVENS TOWER CO. INC. (d & r)—C-96
 TWR LIGHTING INC. (m)—C-101
 WALTON TOWERS INC. (r)—C-103

0100-1440

—flashers-high intensity

EG & G ELECTRO OPTICS/STROBE GUARD (m)—C-73
 EXPRESS TOWER CO. INC. (d)—C-74
 FLASH TECHNOLOGY CORP. OF AMERICA (m)—C-75
JAMPRO ANTENNAS INC. (d)—C-80
 KLINE TOWERS (d)—C-82
 LDL COMMUNICATIONS INC. (m)—C-82
MICROFLECT CO. INC. (d)—C-86
 ROHN (m)—C-93
 STAINLESS INC. (d)—C-96
 STEVENS TOWER CO. INC. (d & r)—C-96
 WALTON TOWERS INC. (r)—C-103

0100-1460

—guyed

ACRODYNE INDUSTRIES INC. (d)—C-59
 ADAPT COMMUNICATION SUPPLY CO. INC. (d)—C-59
 ANDREW CORP. (m)—C-62
 ANDREWS TOWER INC. (d & r)—C-62
 ANTENNA TECHNOLOGY CORP. (d)—C-62
 CENTRAL TOWER INC. (m)—C-68
 COMSE SALES/JOHN WEEKS ENTERPRISES (d)—C-70
 THE COSTELOW CO. INC. (m & r)—C-70
 EXPRESS TOWER CO. INC. (m)—C-74
 E-Z WAY PRODUCTS INC. (m)—C-74
FORT WORTH TOWER CO. INC. (m)—C-75
JAMPRO ANTENNAS INC. (d)—C-80
 KINTRONIC LABORATORIES INC. (d)—C-81
 KLINE TOWERS (m)—C-82
 L & R COMMUNICATIONS LTD. (m & r)—C-82
 LDL COMMUNICATIONS INC. (m)—C-82
 MAGNUM TOWERS INC. (m)—C-85
MICROFLECT CO. INC. (m)—C-86
 FRED A. NUDD CORP. (m & r)—C-88
 PACIFIC TOWER CO. (m & d & r)—C-89
 ROHN (m)—C-93
 STAINLESS INC. (m)—C-96
 STEVENS TOWER CO. INC. (d & r)—C-96
 SWAGER COMMUNICATIONS INC. (m & d & r)—C-97
 VALMONT INDUSTRIES INC. (m)—C-101

WALTON TOWERS INC. (r)—C-103

0100-1480

—hardware, construction equipment

ADAPT COMMUNICATION SUPPLY CO. INC. (d)—C-59
 ANDREWS TOWER INC. (d & r)—C-62
 DIAMOND COMMUNICATION PRODUCTS INC. (m)—C-72
 EXPRESS TOWER CO. INC. (d)—C-74
 INTERSTATE CABLE ENTERPRISES INC. (d)—C-79
 LDL COMMUNICATIONS INC. (m)—C-82
MICROFLECT CO. INC. (m)—C-86
 FRED A. NUDD CORP. (d & r)—C-88
 PACIFIC TOWER CO. (r)—C-89
 ROHN (m)—C-93
 STAINLESS INC. (d)—C-96
 STEVENS TOWER CO. INC. (d & r)—C-96
 TRI-EX TOWER CORP. (m)—C-100
 VIEWSONICS INC. (m)—C-102
 WALTON TOWERS INC. (r)—C-103

0100-1500

—isolation transformers

COIL AMERICAN TECHNOLOGY CO. (m)—C-69
 EXPRESS TOWER CO. INC. (d)—C-74
 FLASH TECHNOLOGY CORP. OF AMERICA (m & d)—C-75
 HUGHEY & PHILLIPS INC. (m)—C-78
JAMPRO ANTENNAS INC. (d)—C-80
 KINTRONIC LABORATORIES INC. (m & d)—C-81
 PACIFIC TOWER CO. (r)—C-89
 ROHN (m)—C-93
 SOLA (m)—C-95
 STAINLESS INC. (d)—C-96
 STEVENS TOWER CO. INC. (d & r)—C-96

0100-1520

—lamps, replacement

ANDREWS TOWER INC. (d & r)—C-62
 CENTRAL TOWER INC. (d)—C-68
 THE COSTELOW CO. INC. (d & r)—C-70
 EXPRESS TOWER CO. INC. (d)—C-74
 HUGHEY & PHILLIPS INC. (m)—C-78
 L & R COMMUNICATIONS LTD. (r)—C-82
 LDL COMMUNICATIONS INC. (m)—C-82
 PACIFIC TOWER CO. (d & r)—C-89
 ROHN (m)—C-93
 STEVENS TOWER CO. INC. (d & r)—C-96
 TWR LIGHTING INC. (m)—C-101
 WALTON TOWERS INC. (r)—C-103

0100-1540

—light failure alarms

ANDREW CORP. (m)—C-62
 THE COSTELOW CO. INC. (m & d & r)—C-70
 EXPRESS TOWER CO. INC. (d)—C-74
 HUGHEY & PHILLIPS INC. (m)—C-78
 TWR LIGHTING INC. (m)—C-101

0100-1580

—light indicator panels

THE COSTELOW CO. INC. (d & r)—C-70
 EG & G ELECTRO OPTICS/STROBE GUARD (m)—C-73
 EXPRESS TOWER CO. INC. (d)—C-74
 FLASH TECHNOLOGY CORP. OF AMERICA (m)—C-75
 HUGHEY & PHILLIPS INC. (m)—C-78
 LDL COMMUNICATIONS INC. (m)—C-82

**TV TRANSMITTING
ANTENNAS
UHF VHF MDS ITFS**

We make them smarter

BOGNER®

603 Cantigue Rock Road
Westbury, NY 11590
(516) 997-7800

ROHN (m)—C-83

**0100-1500
—lighting**

ANDREWS TOWER INC. (d & r)—C-62
CENTRAL TOWER INC. (d)—C-68
THE COSTELOW CO. INC. (m & r)—C-70
EG & G ELECTRO OPTICS/STROBE GUARD (m)—C-73
EXPRESS TOWER CO. INC. (d)—C-74
HUGHEY & PHILLIPS INC. (m)—C-78
JAMESON CORP. (m)—C-80
KLINE TOWERS (d)—C-82
LDL COMMUNICATIONS INC. (m)—C-82
MICROFLECT CO. INC. (d)—C-86
PACIFIC TOWER CO. (d & r)—C-89
ROHN (m)—C-93
TWR LIGHTING INC. (m)—C-101
WALTON TOWERS INC. (r)—C-103

**0100-1600
—masts**

ADELPHON INC. (m)—C-59
CENTRAL TOWER INC. (m)—C-68
THE COSTELOW CO. INC. (m & r)—C-70
DIAMOND COMMUNICATION PRODUCTS INC. (m)—C-72
EXPRESS TOWER CO. INC. (m)—C-74
KLINE TOWERS (m)—C-82
L & R COMMUNICATIONS LTD. (m & r)—C-82
LDL COMMUNICATIONS INC. (m)—C-82
LINGO INC. (m)—C-83
MAGNUM TOWERS INC. (m)—C-85
ROHN (m)—C-93
STAINLESS INC. (m)—C-96
TMD/WILL-BURT CO. (m)—C-100
TRI-EX TOWER CORP. (m)—C-100
VALMONT INDUSTRIES INC. (m)—C-101
WALTON TOWERS INC. (r)—C-103

**0100-1620
—portable**

ADELPHON INC. (m)—C-59
ANTENNA TECHNOLOGY CORP. (d)—C-62
THE COSTELOW CO. INC. (m & r)—C-70
L & R COMMUNICATIONS LTD. (m & r)—C-82
MARCONI COMMUNICATION SYSTEMS LTD. (m)—C-85
TMD/WILL-BURT CO. (m)—C-100
TRI-EX TOWER CORP. (m)—C-100
VALMONT INDUSTRIES INC. (m)—C-101

**0100-1640
—self-supporting**

ACRODYNE INDUSTRIES INC. (d)—C-59
ADELPHON INC. (m)—C-59
ANDREW CORP. (m)—C-62
CENTRAL TOWER INC. (m)—C-68
COMSE SALES/JOHN WEEKS ENTERPRISES (d)—C-70
THE COSTELOW CO. INC. (m & r)—C-70
EXPRESS TOWER CO. INC. (m)—C-74
E-Z WAY PRODUCTS INC. (m)—C-74
FORT WORTH TOWER CO. INC. (m)—C-75
KINTRONIC LABORATORIES INC. (d)—C-81
KLINE TOWERS (m)—C-82
L & R COMMUNICATIONS LTD. (m & r)—C-82
LDL COMMUNICATIONS INC. (m)—C-82
LINGO INC. (m)—C-83
MAGNUM TOWERS INC. (m)—C-85
MICROFLECT CO. INC. (m)—C-86

PACIFIC TOWER CO. (r)—C-89
STAINLESS INC. (m)—C-96
STEVENS TOWER CO. INC. (d & r)—C-96
SWAGER COMMUNICATIONS INC. (m & d & r)—C-97
TRI-EX TOWER CORP. (m)—C-100
VALMONT INDUSTRIES INC. (m)—C-101
WALTON TOWERS INC. (d & r)—C-103

**0100-1660
Wire-Lashing**

ADAPT COMMUNICATION SUPPLY CO. INC. (d)—C-59
INDIANA STEEL & WIRE CO. (m)—C-79
MIDLAND METALS CORP. (d)—C-86
NATIONAL-STANDARD CO. (m)—C-87
T. R. PITTS CO. (d)—C-90
STEVENS TOWER CO. INC. (d & r)—C-96

**0100-1680
Wire-Strand**

ADAPT COMMUNICATION SUPPLY CO. INC. (d)—C-59
THE COSTELOW CO. INC. (d & r)—C-70
EM ELECTRONICS INC. (d)—C-74
EXPRESS TOWER CO. INC. (d)—C-74
INDIANA STEEL & WIRE CO. (m)—C-79
INTERSTATE CABLE ENTERPRISES INC. (d)—C-79
KLINE TOWERS (d)—C-82
MIDLAND METALS CORP. (d)—C-86
NATIONAL-STANDARD CO. (m)—C-87
PACIFIC TOWER CO. (d & r)—C-89
T. R. PITTS CO. (d)—C-90
STAINLESS INC. (d)—C-96
STEVENS TOWER CO. INC. (d & r)—C-96
TRANSMISSION STRUCTURES LIMITED (d & r)—C-100

**0110
SATELLITE EARTH
STATIONS**

**0110-0020
Amplifiers**

ANIXTER CANADA INC. (d)—C-62
ANIXTER TELE-WIRE (d)—C-62
ANTENNA TECHNOLOGY CORP. (m)—C-62
AUGAT COMMUNICATIONS GROUP INC. (m)—C-63
AVANTEK INC. (m & r)—C-64
BAF COMMUNICATIONS CORP. (d)—C-64
BLONDER-TONGUE LABORATORIES INC. (m)—C-65
BROADCAST MICROWAVE SERVICES INC. (m)—C-65
CABLE SERVICES CO. INC. (d)—C-66
CAVECO EQUIPMENT LTD. (d)—C-68
COLORMAX ELECTRONIC CORP. (d)—C-69
COMMUNICATIONS SYSTEMS GROUP/GENERAL TELEVISION NETWORK (d)—C-70
COMSE SALES/JOHN WEEKS ENTERPRISES (d)—C-70
COMSONICS INC. (r)—C-70
CROWN INTERNATIONAL INC. (m)—C-71
DB COMMUNICATIONS INC. (d)—C-71
DONLEY CABLEVISION SUPPLY (d)—C-72
B. E. DUVAL CO. (d & r)—C-73
EM ELECTRONICS INC. (d)—C-74

GARDNER COMMUNICATIONS CORP. (m)—C-76
H & E MICRO-TRAK CORP. (m)—C-77
HARRIS CORP. (BROADCAST DIVISION) (m)—C-77
INTERNATIONAL MICROWAVE CORP. (m)—C-79
INTERSTATE CABLE ENTERPRISES INC. (d)—C-79
ITT ELECTRON TECHNOLOGY DIVISION (m)—C-80
KES (d)—C-81
LNR COMMUNICATIONS INC. (m)—C-83
MARCONI COMMUNICATION SYSTEMS LTD. (m)—C-85
MICRODYNE CORP. (m)—C-85
PICO PRODUCTS INC. (m)—C-90
RMT ENGINEERING INC. (d)—C-93
RODELCO ELECTRONICS CORP. (m)—C-93
SANCHEZ COMMUNICATIONS (d)—C-94
SATELLITE SYSTEMS OF BREVARD (r)—C-94
SCIENTIFIC-ATLANTA INC. (m)—C-94
SPECTRUM (d)—C-96
STANDARD COMMUNICATIONS CORP. (m)—C-96
TAKAN CO. (m)—C-97
THOMSON ELECTRONIC TUBE DIV. (m)—C-99
TONER CABLE EQUIPMENT INC. (d)—C-100

**0110-0040
Antennas**

ACRODYNE INDUSTRIES INC. (d)—C-59
AIRTRON (m)—C-59
ANDREW CORP. (m)—C-62
ANIXTER CANADA INC. (d)—C-62
ANIXTER TELE-WIRE (d)—C-62
ANTENNA TECHNOLOGY CORP. (m)—C-62
ANTENNAS FOR COMMUNICATIONS (m)—C-62
AUTOMATION TECHNIQUES INC. (m)—C-64
BAF COMMUNICATIONS CORP. (d)—C-64
BLONDER-TONGUE LABORATORIES INC. (m)—C-65
CABLE SERVICES CO. INC. (d)—C-66
CHANNEL MASTER (m)—C-68
COLORMAX ELECTRONIC CORP. (d)—C-69
COMMUNICATIONS SYSTEMS GROUP/GENERAL TELEVISION NETWORK (d)—C-70
COMSE SALES/JOHN WEEKS ENTERPRISES (d)—C-70
COMTECH ANTENNA DIV. (m)—C-70
JERRY CONN ASSOCIATES INC. (d)—C-70
DB COMMUNICATIONS INC. (d)—C-71
DONLEY CABLEVISION SUPPLY (d)—C-72
EM ELECTRONICS INC. (d)—C-74
GABRIEL ELECTRONICS INC. (m)—C-75
HARRIS CORP. (BROADCAST DIVISION) (m)—C-77
HARRIS CORP. (BUSINESS COMMUNICATION SYSTEMS) (m)—C-77
INTERSTATE CABLE ENTERPRISES INC. (d)—C-79
KES (d)—C-81
LIGHTING ELECTRIC OF PENNSYLVANIA INC. (r)—C-83
MARCONI COMMUNICATION SYSTEMS LTD. (m)—C-85
MICRODYNE CORP. (m)—C-85
FRED A. NUDD CORP. (d)—C-88
PACIFIC TOWER CO. (r)—C-89
PICO PRODUCTS INC. (m)—C-90
PINZONE COMMUNICATIONS (d)—C-90
PRODELIN CORP. (m)—C-91
RADIATION SYSTEMS INC. (m)—C-92
RMT ENGINEERING INC. (d)—C-93
SANCHEZ COMMUNICATIONS (d)—C-94
SATELLITE SYSTEMS OF BREVARD (r)—C-94
SCIENTIFIC-ATLANTA INC. (m)—C-94
SHARUBIM INTERNATIONAL GROUP INC. (d)—C-94
SPECTRUM (d)—C-96

STANDARD COMMUNICATIONS CORP. (m)—C-96
TELE-COMM SALES INC. (d)—C-98
TONER CABLE EQUIPMENT INC. (d)—C-100
VERTEX COMMUNICATIONS CORP. (m)—C-102
WALTON TOWERS INC. (r)—C-103

**0110-0060
Automated Earth Station Receiver Systems**

ALDEN ELECTRONICS INC. (m)—C-60
ANDREW CORP. (m)—C-62
ANIXTER TELE-WIRE (d)—C-62
ANTENNA TECHNOLOGY CORP. (m)—C-62
AUTOMATION TECHNIQUES INC. (m)—C-64
AVANTEK INC. (m & r)—C-64
CABLE SERVICES CO. INC. (d)—C-66
CAVECO EQUIPMENT LTD. (d)—C-68
COMMUNICATIONS SYSTEMS GROUP/GENERAL TELEVISION NETWORK (d)—C-70
COMSONICS INC. (r)—C-70
DB COMMUNICATIONS INC. (d)—C-71
DONLEY CABLEVISION SUPPLY (d)—C-72
HARRIS CORP. (BROADCAST DIVISION) (m)—C-77
HARRIS CORP. (BUSINESS COMMUNICATION SYSTEMS) (m)—C-77
INTERSTATE CABLE ENTERPRISES INC. (d)—C-79
K-TECH (r)—C-82
LANDY ASSOCIATES INC. (d)—C-82
MICRODYNE CORP. (m)—C-85
PICO PRODUCTS INC. (m)—C-90
PINZONE COMMUNICATIONS (m)—C-90
RADIATION SYSTEMS INC. (m)—C-92
RMT ENGINEERING INC. (d)—C-93
SATELLITE SYSTEMS OF BREVARD (r)—C-94
SCIENTIFIC-ATLANTA INC. (m)—C-94
SHARUBIM INTERNATIONAL GROUP INC. (d)—C-94
STANDARD COMMUNICATIONS CORP. (m)—C-96
WEGENER COMMUNICATIONS INC. (m)—C-103

**0110-0080
Common Carriers**

ANDREW CORP. (m)—C-62
ANIXTER CANADA INC. (d)—C-62
ANTENNA TECHNOLOGY CORP. (m)—C-62
GABRIEL ELECTRONICS INC. (m)—C-75
K-TECH (r)—C-82
WESTERN TELE-COMMUNICATIONS INC. (r)—C-103

**0110-0100
Down Convertors**

ANIXTER CANADA INC. (d)—C-62
ANIXTER TELE-WIRE (d)—C-62
ANTENNA TECHNOLOGY CORP. (m)—C-62
ANTRONIX INC. (m)—C-62
AUTOMATION TECHNIQUES INC. (m)—C-64
AVANTEK INC. (m & r)—C-64
BLONDER-TONGUE LABORATORIES INC. (m)—C-65
CABLE SERVICES CO. INC. (d)—C-66
CATV SERVICES INC. (d)—C-67
CHANNEL MASTER (m)—C-68
COLORMAX ELECTRONIC CORP. (d)—C-69
COMSONICS INC. (r)—C-70
DONLEY CABLEVISION SUPPLY (d)—C-72
EM ELECTRONICS INC. (d)—C-74
FAIRCHILD DATA CORP. (m)—C-74
GARDNER COMMUNICATIONS CORP. (m)—C-76
GLOBAL SYSTEMS CORP. (m)—C-76
HARRIS CORP. (BUSINESS COMMUNICATION SYSTEMS) (m)—C-77
INTERSTATE CABLE ENTERPRISES INC. (d)—C-79
LNR COMMUNICATIONS INC. (m)—C-83

MAGNAVOX CATV SYSTEMS INC. (d)—C-84
 MARCONI COMMUNICATION SYSTEMS LTD. (m)—C-85
 MICRODYNE CORP. (m)—C-85
 NEXUS ENGINEERING CORP. (d)—C-88
 PESA AMERICA INC. (m)—C-90
 PICO PRODUCTS INC. (m)—C-90
 T. R. PITTS CO. (d)—C-90
 RMT ENGINEERING INC. (d)—C-93
 SANCHEZ COMMUNICATIONS (d)—C-94
 SATELLITE SYSTEMS OF BREVARD (r)—C-94
 SCIENTIFIC-ATLANTA INC. (m)—C-94
 SPECTRUM (d)—C-96
 STANDARD COMMUNICATIONS CORP. (m)—C-96
 TELE-COMM SALES INC. (d)—C-98
 TONER CABLE EQUIPMENT INC. (d)—C-100

0110-0120**Low Noise Amplifiers**

ACRODYNE INDUSTRIES INC. (d)—C-59
 ANIXTER CANADA INC. (d)—C-62
 ANIXTER TELE-WIRE (d)—C-62
 ANTENNA TECHNOLOGY CORP. (m)—C-62
 AUTOMATION TECHNIQUES INC. (m)—C-64
 AVANTEK INC. (m & r)—C-64
 BLONDER-TONGUE LABORATORIES INC. (m)—C-65
 BROADCAST MICROWAVE SERVICES INC. (m)—C-65
 CABLE SERVICES CO. INC. (d)—C-66
 CATV SERVICES INC. (d)—C-67
 CHANNEL MASTER (m)—C-68
 COLORMAX ELECTRONIC CORP. (d)—C-69
 COMSE SALES/JOHN WEEKS ENTERPRISES (d)—C-70
 JERRY CONN ASSOCIATES INC. (d)—C-70
 DONLEY CABLEVISION SUPPLY (d)—C-72
 R. L. DRAKE CO. (m)—C-72
 EM ELECTRONICS INC. (d)—C-74
 GARDINER COMMUNICATIONS CORP. (m)—C-76
 GLOBAL SYSTEMS CORP. (m)—C-76
 HARRIS CORP. (BROADCAST DIVISION) (m)—C-77
 HARRIS CORP. (BUSINESS COMMUNICATION SYSTEMS) (m)—C-77
 INTERSTATE CABLE ENTERPRISES INC. (d)—C-79
 LNR COMMUNICATIONS INC. (m)—C-83
 MARCONI COMMUNICATION SYSTEMS LTD. (m)—C-85
 MICRODYNE CORP. (m)—C-85
 PESA AMERICA INC. (m)—C-90
 PICO PRODUCTS INC. (m)—C-90
 PINZONE COMMUNICATIONS (d)—C-90
 RMT ENGINEERING INC. (d)—C-93
 SANCHEZ COMMUNICATIONS (d)—C-94
 SATELLITE SYSTEMS OF BREVARD (r)—C-94
 SCIENTIFIC-ATLANTA INC. (m)—C-94
 SPECTRUM (d)—C-96
 STANDARD COMMUNICATIONS CORP. (m)—C-96
 TELE-COMM SALES INC. (d)—C-98
 TONER CABLE EQUIPMENT INC. (d)—C-100
 T.V.C. SUPPLY CO. INC. (d)—C-101

0110-0140**Multibeam Antennas**

AIRTRON (m)—C-59
 ANIXTER CANADA INC. (d)—C-62
 ANIXTER TELE-WIRE (d)—C-62
 ANTENNA TECHNOLOGY CORP. (m)—C-62
 ANTENNAS FOR COMMUNICATIONS (m)—C-62
 CHANNEL MASTER (m)—C-68
 COMSE SALES/JOHN WEEKS ENTERPRISES (d)—C-70
 COMTECH ANTENNA DIV. (m)—C-70
 JERRY CONN ASSOCIATES INC. (d)—C-70
 DONLEY CABLEVISION SUPPLY (d)—C-72

INTERSTATE CABLE ENTERPRISES INC. (d)—C-79
 MICRODYNE CORP. (m)—C-85
 RADIATION SYSTEMS INC. (m)—C-82
 STANDARD COMMUNICATIONS CORP. (m)—C-96
 TELE-COMM SALES INC. (d)—C-98
 TONER CABLE EQUIPMENT INC. (d)—C-100

0110-0160**Portable Earth Stations**

ALDEN ELECTRONICS INC. (m)—C-60
 ANDREW CORP. (m)—C-62
 ANIXTER CANADA INC. (d)—C-62
 ANTENNA TECHNOLOGY CORP. (m)—C-62
 COMMUNICATIONS SYSTEMS GROUP/GENERAL TELEVISION NETWORK (d)—C-70
 COMTECH ANTENNA DIV. (m)—C-70
 DB COMMUNICATIONS INC. (d)—C-71
 DONLEY CABLEVISION SUPPLY (d)—C-72
 HARRIS CORP. (BUSINESS COMMUNICATION SYSTEMS) (m)—C-77
 HARRIS FARINON (m)—C-77
 MARCONI COMMUNICATION SYSTEMS LTD. (m)—C-85
 MICRODYNE CORP. (m)—C-85
 PINZONE COMMUNICATIONS (d)—C-90
 RADIATION SYSTEMS INC. (m)—C-92
 SATELLITE SYSTEMS OF BREVARD (r)—C-94
 SCIENTIFIC-ATLANTA INC. (m)—C-94
 SHAROUBIM INTERNATIONAL GROUP INC. (d)—C-94
 SPECTRUM (d)—C-96
 VERTEX COMMUNICATIONS CORP. (m)—C-102

0110-0180**Preamplifiers**

ANIXTER CANADA INC. (d)—C-62
 ANIXTER TELE-WIRE (d)—C-62
 ANTENNA TECHNOLOGY CORP. (m)—C-62
 AVANTEK INC. (m & r)—C-64
 CABLE SERVICES CO. INC. (d)—C-66
 COLORMAX ELECTRONIC CORP. (d)—C-69
 COMSONICS INC. (r)—C-70
 DONLEY CABLEVISION SUPPLY (d)—C-72
 GLOBAL SYSTEMS CORP. (m)—C-76
 H & E MICRO-TRAK CORP. (m)—C-77
 INTERSTATE CABLE ENTERPRISES INC. (d)—C-79
 PICO PRODUCTS INC. (m)—C-90
 SANCHEZ COMMUNICATIONS (d)—C-94
 SATELLITE SYSTEMS OF BREVARD (r)—C-94
 SCIENTIFIC-ATLANTA INC. (m)—C-94
 SPECTRUM (d)—C-96
 THOMSON ELECTRONIC TUBE DIV. (m)—C-99

0110-0200**Receivers**

ACRODYNE INDUSTRIES INC. (d)—C-59
 ALDEN ELECTRONICS INC. (m)—C-60
 ANDREW CORP. (m)—C-62
 ANIXTER CANADA INC. (d)—C-62
 ANIXTER TELE-WIRE (d)—C-62
 ANTENNA TECHNOLOGY CORP. (m)—C-62
 AUTOMATION TECHNIQUES INC. (m)—C-64
 BAF COMMUNICATIONS CORP. (d)—C-64
 BARCO INDUSTRIES (m)—C-64
 BLONDER-TONGUE LABORATORIES INC. (m)—C-65
 CABLE SERVICES CO. INC. (d)—C-66
 CATV SERVICES INC. (d)—C-67
 CHANNEL MASTER (m)—C-68
 COLORMAX ELECTRONIC CORP. (d)—C-69
 COMSE SALES/JOHN WEEKS ENTERPRISES (d)—C-70
 COMSONICS INC. (r)—C-70
 JERRY CONN ASSOCIATES INC. (d)—C-70
 DB COMMUNICATIONS INC. (d)—C-71
 DONLEY CABLEVISION SUPPLY (d)—C-72



PO Box 68 • White Haven, PA 18661 • 717-443-9575
 1-800-233-6193
 FAX 717-443-9257

BROADCAST & STUDIO PRODUCTS

UHF, VHF, MMDS and
 ITFS equipment

Turnkey Systems Since 1960

R. L. DRAKE CO. (m)—C-72
 B. E. DUVAL CO. (d & r)—C-73
 EM ELECTRONICS INC. (d)—C-74
 GARDINER COMMUNICATIONS CORP. (m)—C-76
 HARRIS CORP. (BROADCAST DIVISION) (m)—C-77
 HARRIS CORP. (BUSINESS COMMUNICATION SYSTEMS) (m)—C-77
 INTERSTATE CABLE ENTERPRISES INC. (d)—C-79
 KES (d)—C-81
 LNR COMMUNICATIONS INC. (m)—C-83
 MAGNAVOX CATV SYSTEMS INC. (d)—C-84
 MICRODYNE CORP. (m)—C-85
 MIDWEST COMMUNICATIONS CORP. (d)—C-86
 NEXUS ENGINEERING CORP. (m)—C-88
 PESA AMERICA INC. (m)—C-90
 PFM ELECTRONICS (r)—C-90
 PINZONE COMMUNICATIONS (m)—C-90
 T. R. PITTS CO. (d)—C-90
 RMT ENGINEERING INC. (d)—C-93
 SANCHEZ COMMUNICATIONS (d)—C-94
 SATELLITE SYSTEMS OF BREVARD (r)—C-94
 SCIENTIFIC-ATLANTA INC. (m)—C-94
 SHAROUBIM INTERNATIONAL GROUP INC. (d)—C-94
 SPECTRUM (d)—C-96
 STANDARD COMMUNICATIONS CORP. (m)—C-96
 TELE-COMM SALES INC. (d)—C-98
 TONER CABLE EQUIPMENT INC. (d)—C-100
 TRIPLE CROWN ELECTRONICS INC. (m)—C-100
 T.V.C. SUPPLY CO. INC. (d)—C-101
 WEGENER COMMUNICATIONS INC. (m)—C-103

0110-0220**Receive-Only**

ANDREW CORP. (m)—C-62
 ANTENNA TECHNOLOGY CORP. (m)—C-62
 ANTENNAS FOR COMMUNICATIONS (m)—C-62
 ANTRONIX INC. (m)—C-62
 CHANNEL MASTER (m)—C-68
 COMSONICS INC. (r)—C-70
 JERRY CONN ASSOCIATES INC. (d)—C-70
 DONLEY CABLEVISION SUPPLY (d)—C-72
 R. L. DRAKE CO. (m)—C-72
 FAIRCHILD DATA CORP. (m)—C-74
 GABRIEL ELECTRONICS INC. (m)—C-75
 GARDINER COMMUNICATIONS CORP. (m)—C-76
 HARRIS CORP. (BROADCAST DIVISION) (m)—C-77
 HARRIS CORP. (BUSINESS COMMUNICATION SYSTEMS) (m)—C-77
 MARCONI COMMUNICATION SYSTEMS LTD. (m)—C-85
 MICRODYNE CORP. (m)—C-85
 MIDWEST COMMUNICATIONS CORP. (d)—C-86
 NCS INDUSTRIES (d & r)—C-88
 PESA AMERICA INC. (m)—C-90
 PFM ELECTRONICS (r)—C-90
 PINZONE COMMUNICATIONS (d)—C-90
 PRODELIN CORP. (m)—C-91
 RADIATION SYSTEMS INC. (m)—C-92
 SATELLITE SYSTEMS OF BREVARD (r)—C-94
 SCIENTIFIC-ATLANTA INC. (m)—C-94
 SPECTRUM (d)—C-96
 TONER CABLE EQUIPMENT INC. (d)—C-100

TRIPLE CROWN ELECTRONICS INC. (m)—C-100
 VERTEX COMMUNICATIONS CORP. (m)—C-102
 WEGENER COMMUNICATIONS INC. (m)—C-103
 WSI CORP. (d)—C-104

0110-0240**Remote Control Equipment**

AMX CORP. (m)—C-61
 ANDREW CORP. (m)—C-62
 ANTENNA TECHNOLOGY CORP. (m)—C-62
 BURK TECHNOLOGY (m)—C-66
 COLORMAX ELECTRONIC CORP. (d)—C-69
 DONLEY CABLEVISION SUPPLY (d)—C-72
 EM ELECTRONICS INC. (d)—C-74
 FAIRCHILD DATA CORP. (m)—C-74
 HARRIS CORP. (BROADCAST DIVISION) (m)—C-77
 HARRIS CORP. (BUSINESS COMMUNICATION SYSTEMS) (m)—C-77
 MARCONI COMMUNICATION SYSTEMS LTD. (m)—C-85
 MICRODYNE CORP. (m)—C-85
 MOSELEY ASSOCIATES INC. (m)—C-87
 SATELLITE SYSTEMS OF BREVARD (r)—C-94
 SCIENTIFIC-ATLANTA INC. (m)—C-94
 SOLL INC. (m)—C-95
 STATUSYSTEM INC. (m)—C-96
 T.F.T. INC. (m)—C-99
 VERTEX COMMUNICATIONS CORP. (m)—C-102
 WEGENER COMMUNICATIONS INC. (m)—C-103

0110-0260**Transmit/Receive**

ANDREW CORP. (m)—C-62
 ANTENNA TECHNOLOGY CORP. (m)—C-62
 ANTENNAS FOR COMMUNICATIONS (m)—C-62
 AVANTEK INC. (m & r)—C-64
 COMTECH ANTENNA DIV. (m)—C-70
 DONLEY CABLEVISION SUPPLY (d)—C-72
 FAIRCHILD DATA CORP. (m)—C-74
 HARRIS CORP. (BROADCAST DIVISION) (m)—C-77
 HARRIS CORP. (BUSINESS COMMUNICATION SYSTEMS) (m)—C-77
 HARRIS FARINON (m)—C-77
 K-TECH (r)—C-82
 MARCONI COMMUNICATION SYSTEMS LTD. (m)—C-85
 MICRODYNE CORP. (m)—C-85
 MIDWEST COMMUNICATIONS CORP. (d)—C-86
 PINZONE COMMUNICATIONS (d)—C-90
 PRODELIN CORP. (m)—C-91
 RADIATION SYSTEMS INC. (m)—C-92
 SCIENTIFIC-ATLANTA INC. (m)—C-94
 SHAROUBIM INTERNATIONAL GROUP INC. (d)—C-94
 TIMES FIBER COMMUNICATIONS INC. (m)—C-100
 VERTEX COMMUNICATIONS CORP. (m)—C-102
 WEGENER COMMUNICATIONS INC. (m)—C-103

0110-0280**Transportable**

ALDEN ELECTRONICS INC. (m)—C-60

ANTENNAS, TOWERS & EQUIPMENT—0100

ANDREW CORP. (m)—C-62
ANTENNA TECHNOLOGY CORP. (m)—C-62
ANTENNAS FOR COMMUNICATIONS (m)—
C-62
CHANNEL MASTER (m)—C-68
COMTECH ANTENNA DIV. (m)—C-70
JERRY CONN ASSOCIATES INC. (d)—C-70

DONLEY CABLEVISION SUPPLY (d)—C-72
FAIRCHILD DATA CORP. (m)—C-74
HARRIS CORP. (BROADCAST DIVISION)
(m)—C-77
HARRIS CORP. (BUSINESS COMMUNICA-
TION SYSTEMS) (m)—C-77
HARRIS FARINON (m)—C-77

LNR COMMUNICATIONS INC. (m)—C-83
MARCONI COMMUNICATION SYSTEMS
LTD. (m)—C-85
MICRODYNE CORP. (m)—C-85
MIDWEST COMMUNICATIONS CORP. (m)—
C-86
PINZONE COMMUNICATIONS (d)—C-90

RADIATION SYSTEMS INC. (m)—C-92
SCIENTIFIC-ATLANTA INC. (m)—C-94
TONER CABLE EQUIPMENT INC. (d)—C-100
VERTEX COMMUNICATIONS CORP. (m)—C-
102

TELEVISION DIGEST With Consumer Electronics

The authoritative weekly information service covering broadcasting, cable, consumer electronics
and allied industries.

For information, call (202) 872-9200.

0200-BROADCAST EQUIPMENT

0210 RF, TRANSMITTING/ RECEIVING EQUIPMENT

0210-0020

AM Phasing & Branching Systems

ALLIED BROADCAST EQUIPMENT CORP. (d)—C-60
BARRETT ASSOCIATES INC. (d)—C-64
CONTINENTAL ELECTRONICS (m)—C-70
DELTA ELECTRONICS INC. (m)—C-71
HARRIS CORP. (BROADCAST DIVISION) (m)—C-77
HOLZBERG INC. (d)—C-78
KINTRONIC LABORATORIES INC. (m)—C-81
MARCUM (d)—C-85
SHIVELY LABORATORIES INC. (d)—C-94
VECTOR TECHNOLOGY INC. (m)—C-102

0210-0040

Amplifiers

ANIXTER TELE-WIRE (d)—C-62
AUGAT COMMUNICATIONS GROUP INC. (m)—C-63
BAF COMMUNICATIONS CORP. (d)—C-64
BARRETT ASSOCIATES INC. (d)—C-64
BROADCAST AUDIO CORP. (m)—C-65
BRYSTONVERMONT LTD. (m)—C-66
BSM SYSTEMS INC. (m & d)—C-66
CABLE CONVERTER SERVICES CORP. (r)—C-66
THE CAMERA MART INC. (d & r)—C-67
CAVECO EQUIPMENT LTD. (d)—C-68
CENTRAL DYNAMICS LTD. (m & r)—C-68
JERRY CONN ASSOCIATES INC. (d)—C-70
CROWN INTERNATIONAL INC. (m)—C-71
DB COMMUNICATIONS INC. (d)—C-71
DECIBEL PRODUCTS INC. (m)—C-71
DYNAIR ELECTRONICS INC. (m)—C-73
DYNAMIC TECHNOLOGY LTD. (m)—C-73
ELECTRONICS, MISSILES & COMMUNICATIONS INC. (m)—C-74
FM SYSTEMS INC. (m & d)—C-75
GAMCO INDUSTRIES INC. (m)—C-75
GLOBAL SYSTEMS CORP. (m)—C-76
H & E MICRO-TRAK CORP. (m)—C-77
HEWLETT-PACKARD CO. (m)—C-78
INTERNATIONAL MICROWAVE CORP. (m)—C-79
INTERNATIONAL NUCLEAR CORP. (m)—C-79
INTRASTELLER ELECTRONICS (r)—C-80
KES (d)—C-81
LOGITEK (m)—C-84
MAGNAVOX CATV SYSTEMS INC. (m)—C-84
MARCONI COMMUNICATION SYSTEMS LTD. (m)—C-85
MICROWAVE RADIO CORP. (m)—C-86
NEXUS ENGINEERING CORP. (m)—C-88
OMICRON VIDEO (m)—C-89
PICO PRODUCTS INC. (m)—C-90
SCI CATV SERVICES (r)—C-94
SESCOM INC. (m)—C-94
SHINTRON CO. INC. (m)—C-94
SIEL SISTEMI ELETTRONICI (m)—C-95
TAKKAN CO. (m)—C-97
TEPCO CORP. (m)—C-99
TRW RF DEVICES DIVISION (m)—C-100
VARIAN TVT (m & d)—C-101
VIDEOTEK INC. (m)—C-102
VIEWSONICS INC. (m)—C-102

0210-0060

—clamping/equalizing

BSM SYSTEMS INC. (m & d)—C-66
CENTRAL DYNAMICS LTD. (m & r)—C-68
DI-TECH INC. (m)—C-72
DYNAIR ELECTRONICS INC. (m)—C-73
DYNAMIC TECHNOLOGY LTD. (m)—C-73
FM SYSTEMS INC. (m & d)—C-75
HOLZBERG INC. (d)—C-78
INTERNATIONAL MICROWAVE CORP. (m)—C-79
INTRASTELLER ELECTRONICS (r)—C-80
ITERA/BELMOOR (d)—C-80
OMICRON VIDEO (m)—C-89
SHINTRON CO. INC. (m)—C-94
TELEMET (m)—C-98
VIDEOTEK INC. (m)—C-102

0210-0080

—distribution

ALLEN AVIONICS INC. (m)—C-60
AUGAT COMMUNICATIONS GROUP INC. (m)—C-63
BARRETT ASSOCIATES INC. (d)—C-64
BLONDER-TONGUE LABORATORIES INC. (m)—C-65
BROADCAST AUDIO CORP. (m)—C-65
BSM SYSTEMS INC. (m & d)—C-66
BTS BROADCAST TELEVISION SYSTEMS INC. (m)—C-66
CABLE CONVERTER SERVICES CORP. (r)—C-66
CENTRAL DYNAMICS LTD. (m & r)—C-68
CHANNEL MASTER (m)—C-68
DYNAIR ELECTRONICS INC. (m)—C-73
DYNAMIC TECHNOLOGY LTD. (m)—C-73
ESE (m)—C-74
FM SYSTEMS INC. (m & d)—C-75
GAMCO INDUSTRIES INC. (m)—C-75
HOLZBERG INC. (d)—C-78
INTRASTELLER ELECTRONICS (r)—C-80
LAIRD TELEMEDIA INC. (m)—C-82
LOGITEK (m)—C-84
MAGNAVOX CATV SYSTEMS INC. (m)—C-84
MARCONI COMMUNICATION SYSTEMS LTD. (m)—C-85
MOBILE-CAM PRODUCTS (m)—C-87
MODULATION SCIENCES INC. (m)—C-87
OMICRON VIDEO (m)—C-89
PICO PRODUCTS INC. (m)—C-90
SESCOM INC. (m)—C-94
SHINTRON CO. INC. (m)—C-94
TELE-MEASUREMENTS INC. (d)—C-98
TELEMET (m)—C-98
VIDEO ACCESSORY CORP. (m)—C-102
VIDEOTEK INC. (m)—C-102

0210-0100

—line drive

BSM SYSTEMS INC. (m & d)—C-66
CENTRAL DYNAMICS LTD. (m & r)—C-68
HOLZBERG INC. (d)—C-78
INTRASTELLER ELECTRONICS (r)—C-80
MODULATION SCIENCES INC. (m)—C-87
OMICRON VIDEO (m)—C-89
TRW RF DEVICES DIVISION (m)—C-100
VALLEY INTERNATIONAL INC. (m)—C-101

0210-0120

—pulse distribution

BSM SYSTEMS INC. (m & d)—C-66
BTS BROADCAST TELEVISION SYSTEMS INC. (m)—C-66
CENTRAL DYNAMICS LTD. (m & r)—C-68

CONTINENTAL ELECTRONICS (m)—C-70
DI-TECH INC. (m)—C-72
DYNAIR ELECTRONICS INC. (m)—C-73
DYNAMIC TECHNOLOGY LTD. (m)—C-73
HOLZBERG INC. (d)—C-78
IMMAD BROADCAST SERVICES (d & r)—C-79
INTRASTELLER ELECTRONICS (r)—C-80
OMICRON VIDEO (m)—C-89
SHINTRON CO. INC. (m)—C-94
TELE-MEASUREMENTS INC. (d)—C-98
TELEMET (m)—C-98
VIDEO ACCESSORY CORP. (m)—C-102
VIDEOTEK INC. (m)—C-102

0210-0140

—RF-peak limiting

CONTINENTAL ELECTRONICS (m)—C-70
DELTA ELECTRONICS INC. (m)—C-71
INTRASTELLER ELECTRONICS (r)—C-80
VALLEY INTERNATIONAL INC. (m)—C-101

0210-0160

—RF-power

AEG BAYLY INC. (m)—C-59
BROADCAST MICROWAVE SERVICES INC. (m)—C-65
COAXIAL DYNAMICS INC. (m)—C-69
COMARK COMMUNICATIONS INC. (m)—C-69
COMWAVE (m & r)—C-70
ELECTRONICS, MISSILES & COMMUNICATIONS INC. (m)—C-74
GLOBAL SYSTEMS CORP. (m)—C-76
INTERNATIONAL MICROWAVE CORP. (m)—C-79
INTRASTELLER ELECTRONICS (r)—C-80
MARCUM (m)—C-85
MOSELEY ASSOCIATES INC. (m)—C-87
RODELCO ELECTRONICS CORP. (m)—C-93
SIEL SISTEMI ELETTRONICI (m)—C-95
TEPCO CORP. (m)—C-99
TRIPLE CROWN ELECTRONICS INC. (m)—C-100
TRW RF DEVICES DIVISION (m)—C-100
VARIAN TVT (m)—C-101
VECTOR TECHNOLOGY INC. (m)—C-102

0210-0180

—video/audio distribution

AMX CORP. (d)—C-61
ARTEL COMMUNICATIONS CORP. (m)—C-63
BSM SYSTEMS INC. (m & d)—C-66
BTS BROADCAST TELEVISION SYSTEMS INC. (m)—C-66
CROWN INTERNATIONAL INC. (m)—C-71
DI-TECH INC. (m)—C-72
DYNAIR ELECTRONICS INC. (m)—C-73
ESE (m)—C-74
FM SYSTEMS INC. (m & d)—C-75
GENERAL OPTRONICS CORP. (m)—C-76
HOLZBERG INC. (d)—C-78
IMAGE VIDEO LTD. (m)—C-79
IMMAD BROADCAST SERVICES (d & r)—C-79
INTERGROUP TECHNOLOGIES INC. (m)—C-79
LOGITEK (m)—C-84
OMICRON VIDEO (m)—C-89
PICO PRODUCTS INC. (m)—C-90
QUALITY VIDEO SUPPLY CORP. (d)—C-92
SESCOM INC. (m)—C-94
SHINTRON CO. INC. (m)—C-94
TELEMET (m)—C-98
THOMSON-CSF BROADCAST INC. (m)—C-99

UTAH SCIENTIFIC INC. (m)—C-101
VIDEO ACCESSORY CORP. (m)—C-102
VIDEOTEK INC. (m)—C-102

0210-0200

Bridger Stations

ANIXTER CANADA INC. (d)—C-62
CABLE CONVERTER SERVICES CORP. (r)—C-66
JERRY CONN ASSOCIATES INC. (d)—C-70
DELTA ELECTRONICS INC. (m)—C-71
GAMCO INDUSTRIES INC. (m)—C-75
MAGNAVOX CATV SYSTEMS INC. (m)—C-84
SCI CATV SERVICES (r)—C-94

0210-0220

Buzz Tone Eliminators

ADC TELECOMMUNICATIONS INC. (m)—C-59
VIDEO ACCESSORY CORP. (m)—C-102

0210-0260

Coaxial Cable

ADAPT COMMUNICATION SUPPLY CO. INC. (d)—C-59
ALLIED ELECTRONICS (d)—C-60
ANDREW CORP. (m)—C-62
ANIXTER CANADA INC. (d)—C-62
ANTSCO CORP. (m)—C-62
BAF COMMUNICATIONS CORP. (d)—C-64
BARRETT ASSOCIATES INC. (d)—C-64
BELDEN ELECTRONIC WIRE & CABLE (m)—C-64
CABLE SERVICES CO. INC. (d)—C-66
CABLEWAVE SYSTEMS (m)—C-66
CAPSCAN CABLE CO. (m)—C-67
ARXOL CABLE CO. (m & d & r)—C-67
CATV SERVICES INC. (d)—C-67
CAVECO EQUIPMENT LTD. (d)—C-68
CHANNEL MASTER (m)—C-68
COMMUSCOPE INC. (m)—C-69
COMMUNICATION MARKETING & CONSULTING LTD. (m)—C-69
COMWEST (d)—C-70
JERRY CONN ASSOCIATES INC. (d)—C-70
CONNECTRONICS CORP. (m)—C-70
DB COMMUNICATIONS INC. (d)—C-71
DECIBEL PRODUCTS INC. (m)—C-71
DIELECTRIC COMMUNICATIONS (m)—C-72
THE DROP SHOP LTD. (d)—C-72
G. C. ELECTRONICS CO. (m)—C-76
GENERAL INSTRUMENT CORP. (m)—C-76
HARRIS CORP. (BROADCAST DIVISION) (d)—C-77
HOLZBERG INC. (d)—C-78
IMMAD BROADCAST SERVICES (d & r)—C-79
KINTRONIC LABORATORIES INC. (d)—C-81
MAGNAVOX CATV SYSTEMS INC. (d)—C-84
MARCUM (d)—C-85
MARCONI COMMUNICATION SYSTEMS LTD. (m)—C-85
MARTI ELECTRONICS INC. (d)—C-85
MICRODYNE CORP. (m)—C-85
MICROWAVE RADIO CORP. (d)—C-86
MOHAWK WIRE & CABLE CORP. (m)—C-87
PICO PRODUCTS INC. (m)—C-90
PINZONE COMMUNICATIONS (d)—C-90
QUALITY VIDEO SUPPLY CORP. (d)—C-92
RADIO RESOURCES INC. (d)—C-92
SANCHEZ COMMUNICATIONS (d)—C-94
SATELLITE SYSTEMS OF BREVARD (r)—C-94
SCALA ELECTRONIC CORP. (d)—C-94

**TV TRANSMITTING
ANTENNAS
UHF VHF MDS ITFS**

We make them smarter

BOGNER®

603 Cantiague Rock Road
Westbury, NY 11590
(516) 997-7800

SCIENTIFIC-ATLANTA INC. (m)—C-94
SEL-TRONICS INC. (d)—C-84
SHIVELY LABORATORIES INC. (m & d)—C-94
SPECTRUM (d)—C-96
STEINBERG ELECTRONICS INC. (d)—C-96
STEVENS TOWER CO. INC. (d & r)—C-96
TECHNI-TOOL INC. (d)—C-97
TELE-MEASUREMENTS INC. (d)—C-98
TEPCO CORP. (d)—C-99
TIMES FIBER COMMUNICATIONS INC. (m)—C-100
TRANSMISSION STRUCTURES LIMITED (r)—C-100
TRILogy COMMUNICATIONS (m)—C-100
TRIMM INC. (m)—C-100
TROMPETER ELECTRONICS INC. (m)—C-100
VECTOR TECHNOLOGY INC. (d)—C-102
WIREWORKS CORP. (m)—C-103

0210-0380

Colls, RF

COIL AMERICAN TECHNOLOGY CO. (m)—C-69
COMMUNICATION MARKETING & CONSULTING LTD. (m)—C-69
DELTA ELECTRONICS INC. (m)—C-71
DIELECTRIC COMMUNICATIONS (m)—C-72
KINTRONIC LABORATORIES INC. (m)—C-81
MARCOM (d)—C-85
TAIKAN CO. (m)—C-97
TRANSMISSION STRUCTURES LIMITED (r)—C-100
VECTOR TECHNOLOGY INC. (m)—C-102

0210-0380

Communications Systems

ALLIED BROADCAST EQUIPMENT CORP. (d)—C-60
AMERICAN LIGHTWAVE SYSTEMS INC. (m)—C-61
ANIXTER CANADA INC. (d)—C-82
ANIXTER TELE-WIRE (d)—C-82
ARTEL COMMUNICATIONS CORP. (m)—C-83
BAF COMMUNICATIONS CORP. (d)—C-84
CHANNEL MASTER (m)—C-68
COLORADO VIDEO INC. (m)—C-69
COMWAVE (m & d & r)—C-70
DECIBEL PRODUCTS INC. (m)—C-71
DYNATECH COMMUNICATIONS (m)—C-73
EEG ENTERPRISES INC. (m)—C-73
GLOBAL SYSTEMS CORP. (m)—C-76
HARRIS CORP. (BROADCAST DIVISION) (m)—C-77
HARRIS FARINON (m & r)—C-77
HOLZBERG INC. (d)—C-78
INTERAND CORP. (m & d)—C-79
INTERNATIONAL MICROWAVE CORP. (m)—C-79
LEAMING INDUSTRIES (m)—C-82
LIGHTING ELECTRIC OF PENNSYLVANIA INC. (r)—C-83
LNR COMMUNICATIONS INC. (m)—C-83
LORAL TERRACOM (m)—C-84
M/A-COM MAC INC. (m)—C-84
MARCOM (d)—C-85
MARTI ELECTRONICS INC. (m)—C-85
MICRODYNE CORP. (m)—C-85
MICROWAVE RADIO CORP. (m)—C-86
MOTOROLA INC. (m)—C-87
NURAD INC. (m)—C-88
ORCHARD COMMUNICATIONS INC. (m)—C-89

T. R. PITTS CO. (d)—C-90
REACH ELECTRONICS INC. (m)—C-92
RF TECHNOLOGY INC. (m)—C-93
SYSTEMATION Corp. (m)—C-97
TELE-MEASUREMENTS INC. (d)—C-98
TELEMET (m)—C-98
TIMES FIBER COMMUNICATIONS INC. (m)—C-100
VARIAN TVT (d)—C-101
WALTON TOWERS INC. (r)—C-103

0210-0400

—microwave

BCS (d & r)—C-64
BROADCAST MICROWAVE SERVICES INC. (m)—C-85
COMWAVE (m & d & r)—C-70
GLOBAL SYSTEMS CORP. (m)—C-76
HARRIS FARINON (m & r)—C-77
IKEGAMI ELECTRONICS (U.S.A.) INC. (m)—C-78
INTERNATIONAL MICROWAVE CORP. (m)—C-79
LNR COMMUNICATIONS INC. (m)—C-83
LORAL TERRACOM (m)—C-84
M/A-COM MAC INC. (m)—C-84
MARTI ELECTRONICS INC. (m)—C-85
MICRO-NOW INSTRUMENT CO. INC. (m)—C-86
MICROWAVE RADIO CORP. (m)—C-86
MOBILE-CAM PRODUCTS (d)—C-87
MOTOROLA INC. (m)—C-87
NURAD INC. (m)—C-88
RADIATION SYSTEMS INC. (m & d)—C-92
RF TECHNOLOGY INC. (m)—C-93
T.F.T. INC. (m)—C-99
TRW RF DEVICES DIVISION (m)—C-100
VARIAN TVT (d)—C-101
WALTON TOWERS INC. (r)—C-103

0210-0420

—multiplex

AMERICAN LIGHTWAVE SYSTEMS INC. (m)—C-61
ARTEL COMMUNICATIONS CORP. (m)—C-83
COLORADO VIDEO INC. (m)—C-69
FM SYSTEMS INC. (m & d)—C-75
INTERNATIONAL MICROWAVE CORP. (m)—C-79
LORAL TERRACOM (m)—C-84
MICRO COMMUNICATIONS INC. (m)—C-85
MICROWAVE RADIO CORP. (m)—C-86
NURAD INC. (m)—C-88
RF TECHNOLOGY INC. (m)—C-93
T.F.T. INC. (m)—C-99

0210-0440

—STL

ARTEL COMMUNICATIONS CORP. (m)—C-83
COMWEST (d)—C-70
CONTINENTAL ELECTRONICS (d)—C-70
GLOBAL SYSTEMS CORP. (m)—C-76
HARRIS FARINON (m & r)—C-77
INTERNATIONAL MICROWAVE CORP. (m)—C-79
LEAMING INDUSTRIES (m)—C-82
M/A-COM MAC INC. (m)—C-84
MARTI ELECTRONICS INC. (m)—C-85
MICROWAVE RADIO CORP. (m)—C-86
MOSELEY ASSOCIATES INC. (m)—C-87
NURAD INC. (m)—C-88

ORCHARD COMMUNICATIONS INC. (m)—C-89
RF TECHNOLOGY INC. (m)—C-93
SYNCHRONOUS COMMUNICATIONS INC. (m)—C-97
TELEMET (m)—C-98
T.F.T. INC. (m)—C-99
VARIAN TVT (d)—C-101
WEGENER COMMUNICATIONS INC. (m)—C-103

0210-0480

—TSL

ARTEL COMMUNICATIONS CORP. (m)—C-83
COMWEST (d)—C-70
HARRIS FARINON (m & r)—C-77
INTERNATIONAL MICROWAVE CORP. (m)—C-79
M/A-COM MAC INC. (m)—C-84
MARTI ELECTRONICS INC. (m)—C-85
MICROWAVE RADIO CORP. (m)—C-86
MOSELEY ASSOCIATES INC. (m)—C-87
ORCHARD COMMUNICATIONS INC. (m)—C-89
RF TECHNOLOGY INC. (m)—C-93
T.F.T. INC. (m)—C-99
VARIAN TVT (d)—C-101
WEGENER COMMUNICATIONS INC. (m)—C-103

0210-0480

Connectors

ADAPT COMMUNICATION SUPPLY CO. INC. (d)—C-59
ADC TELECOMMUNICATIONS INC. (m)—C-59
ALLIED ELECTRONICS (d)—C-60
ALPHA WIRE CORP. (m)—C-60
ANDREW CORP. (m)—C-62
ANIXTER CANADA INC. (d)—C-62
AVA ELECTRONICS CORP. (m)—C-64
BIRD ELECTRONIC CORP. (m & d)—C-65
CABLE-LOCK CONNECTORS LTD. (m)—C-66
CAM-LOK INC. (m)—C-67
CANARE CABLE INC. (m & d)—C-67
COLORMAX ELECTRONIC CORP. (d)—C-69
COMMUNICATION MARKETING & CONSULTING LTD. (m)—C-69
COMWEST (d)—C-70
JERRY CONN ASSOCIATES INC. (d)—C-70
CONNECTRONICS CORP. (m)—C-70
DB COMMUNICATIONS INC. (d)—C-71
DECIBEL PRODUCTS INC. (m)—C-71
THE DROP SHOP LTD. (m)—C-72
G. C. ELECTRONICS CO. (m)—C-76
HOLZBERG INC. (d)—C-78
INTERNATIONAL MICROWAVE CORP. (m)—C-79
KES (d)—C-81
KINGS ELECTRONICS CO. INC. (m)—C-81
K-TECH (r)—C-82
LEMO USA INC. (m & d)—C-83
LRC/VITEK ELECTRONICS (m)—C-84
MAGNAVOX CATV SYSTEMS INC. (d)—C-84
MARCOM (d)—C-85
MICRODYNE CORP. (m)—C-85
PICO PRODUCTS INC. (m)—C-90
T. R. PITTS CO. (d)—C-90
PPC (PRODUCTION PRODUCTS CO.) (m)—C-91
QUALITY VIDEO SUPPLY CORP. (m & d)—C-92
RADIATION SYSTEMS INC. (d)—C-92
SANCHEZ COMMUNICATIONS (d)—C-94
SCALA ELECTRONIC CORP. (d)—C-94
SEL-TRONICS INC. (d)—C-94
SHIVELY LABORATORIES INC. (m)—C-94
STEINBERG ELECTRONICS INC. (d)—C-96
TAIKAN CO. (m)—C-97
TELE-MEASUREMENTS INC. (d)—C-98
TEMTRON ELECTRONICS LTD. (d)—C-99
TRIMM INC. (m)—C-100
TROMPETER ELECTRONICS INC. (m)—C-100

VEAM (m)—C-102
VIEWSONICS INC. (m)—C-102
WIREWORKS CORP. (d)—C-103

0210-0500

Earth Terminals

ANDREW CORP. (m)—C-82
ANIXTER CANADA INC. (d)—C-82
ANIXTER TELE-WIRE (d)—C-82
AVANTEK INC. (m & r)—C-64
BAF COMMUNICATIONS CORP. (d)—C-64
CABLE SERVICES CO. INC. (d)—C-66
JERRY CONN ASSOCIATES INC. (d)—C-70
R. L. DRAKE CO. (m)—C-72
HARRIS CORP. (BROADCAST DIVISION) (m)—C-77
HARRIS CORP. (BUSINESS COMMUNICATION SYSTEMS) (m)—C-77
HOLZBERG INC. (d)—C-78
K-TECH (r)—C-82
MARCOM (d)—C-85
MICRODYNE CORP. (m)—C-85
PINZONE COMMUNICATIONS (d)—C-90
SATELLITE SYSTEMS OF BREVARD (r)—C-94
SCIENTIFIC-ATLANTA INC. (m)—C-94
SPECTRUM (d)—C-96
WEGENER COMMUNICATIONS INC. (m)—C-103

0210-0600

—receive only

ANDREW CORP. (m)—C-62
AVANTEK INC. (m & r)—C-64
CHANNEL MASTER (m)—C-68
R. L. DRAKE CO. (m)—C-72
HARRIS CORP. (BUSINESS COMMUNICATION SYSTEMS) (m)—C-77
LINDSAY SPECIALTY PRODUCTS (m)—C-83
PINZONE COMMUNICATIONS (d)—C-90
SATELLITE SYSTEMS OF BREVARD (r)—C-94
TRIPLE CROWN ELECTRONICS INC. (m)—C-100
WEGENER COMMUNICATIONS INC. (m)—C-103

0210-0620

—receive/transmit

ANDREW CORP. (m)—C-62
AVANTEK INC. (m & r)—C-64
BCS (d & r)—C-64
HARRIS CORP. (BUSINESS COMMUNICATION SYSTEMS) (m)—C-77
HARRIS FARINON (m & r)—C-77
K-TECH (r)—C-82
LNR COMMUNICATIONS INC. (m)—C-83
PINZONE COMMUNICATIONS (d)—C-90
SCIENTIFIC-ATLANTA INC. (m)—C-94
TELESCRIPT INDUSTRIES CORP. (m)—C-98
WEGENER COMMUNICATIONS INC. (m)—C-103

0210-0640

FM Processors-FM Sub-Carrier Converters

AEG BAYLY INC. (m)—C-59
AMERICAN LIGHTWAVE SYSTEMS INC. (m)—C-61
ANIXTER CANADA INC. (d)—C-82
BCS (d & r)—C-64
CABLE SERVICES CO. INC. (d & r)—C-66
CIRCUIT RESEARCH LABS INC. (m)—C-69
JERRY CONN ASSOCIATES INC. (d)—C-70
CONTINENTAL ELECTRONICS (d)—C-70
FM SYSTEMS INC. (m & d)—C-75
HARRIS CORP. (BROADCAST DIVISION) (m)—C-77
HOLZBERG INC. (d)—C-78

INTERNATIONAL MICROWAVE CORP. (m)—C-79
 LEAMING INDUSTRIES (m)—C-82
 MAGNAVOX CATV SYSTEMS INC. (d)—C-84
 MARCOM (d)—C-85
 MODULATION SCIENCES INC. (m)—C-87
 NEXUS ENGINEERING CORP. (m)—C-88
 SATELLITE SYSTEMS OF BREVARD (r)—C-94
 SPECTRUM (d)—C-96
 SYNCHRONOUS COMMUNICATIONS INC. (m)—C-97
 TRIPLE CROWN ELECTRONICS INC. (m)—C-100
 VALLEY INTERNATIONAL INC. (m)—C-101
 WEGENER COMMUNICATIONS INC. (m)—C-103

0210-0660**Fiber Optic Fotors**

AMERICAN LIGHTWAVE SYSTEMS INC. (m)—C-61
 ARTEL COMMUNICATIONS CORP. (m)—C-63
 HOLZBERG INC. (d)—C-78
 QUALITY VIDEO SUPPLY CORP. (d)—C-92
 SPECTRUM (d)—C-96
 SYNCHRONOUS COMMUNICATIONS INC. (m)—C-97
 TELE-MEASUREMENTS INC. (d)—C-98
 TELEMET (m)—C-98

0210-0680**Filters-Band Pass**

AIRTRON (m)—C-59
 ALLEN AVIONICS INC. (m)—C-60
 ANTSCO CORP. (m)—C-62
 BIRD ELECTRONIC CORP. (m & d)—C-65
 CABLE SERVICES CO. INC. (d & r)—C-66
 CHANNEL MASTER (m)—C-68
 COAXIAL DYNAMICS INC. (m)—C-69
 COLORMAX ELECTRONIC CORP. (d)—C-69
 DB COMMUNICATIONS INC. (d)—C-71
 DECIBEL PRODUCTS INC. (m)—C-71
 DONLEY CABLEVISION SUPPLY (d)—C-72
 GAMCO INDUSTRIES INC. (m)—C-75
 KINTRONIC LABORATORIES INC. (m)—C-81
 LINDSAY SPECIALTY PRODUCTS (m)—C-83
 MARCOM (d)—C-85
 MICRO COMMUNICATIONS INC. (m)—C-85
 MICROWAVE FILTER CO. INC. (m)—C-86
 SATELLITE SYSTEMS OF BREVARD (r)—C-94
 SHIVELY LABORATORIES INC. (m)—C-94
 TELEVISION EQUIPMENT ASSOCIATES INC. (m)—C-98
 TEXSCAN CORP. (m)—C-99
 VIEWSONICS INC. (m)—C-102
 WIDE BAND ENGINEERING CO. (m)—C-103

0210-0700**Gaskets**

AIRTRON (m)—C-59
 CHOMERICS INC. (m)—C-68
 TRANSMISSION STRUCTURES LIMITED (r)—C-100

0210-0720**—RF**

AIRTRON (m)—C-59
 CHOMERICS INC. (m)—C-68
COMARK COMMUNICATIONS INC. (m)—C-69
 CONTINENTAL ELECTRONICS (m)—C-70
 INTRASTELLER ELECTRONICS (r)—C-80
 UTE MICROWAVE INC. (m)—C-101

0210-0740**—waveguide**

AIRTRON (m)—C-59
 ANDREW CORP. (m)—C-62

CHOMERICS INC. (m)—C-68
COMARK COMMUNICATIONS INC. (m)—C-69
 MICRO COMMUNICATIONS INC. (m)—C-85
 RADIATION SYSTEMS INC. (d)—C-92

0210-0760**Generators-SCA**

ANIXTER CANADA INC. (d)—C-62
 BROADCAST ELECTRONICS INC. (m)—C-65
 CIRCUIT RESEARCH LABS INC. (m)—C-69
 CONTINENTAL ELECTRONICS (d)—C-70
 HARRIS CORP. (BROADCAST DIVISION) (m)—C-77
 HOLZBERG INC. (d)—C-78
 MARCOM (m)—C-85
 MARTI ELECTRONICS INC. (m)—C-85
 MODULATION SCIENCES INC. (m)—C-87
 MOSELEY ASSOCIATES INC. (m)—C-87
 T.F.T. INC. (m)—C-99

0210-0780**Load Resistors, Coaxial**

ALTRONIC RESEARCH INC. (m & d & r)—C-81
 BIRD ELECTRONIC CORP. (m & d)—C-65
 COAXIAL DYNAMICS INC. (m)—C-69
 DECIBEL PRODUCTS INC. (m)—C-71
 GILBERT ENGINEERING CO. INC. (m)—C-76
 KINGS ELECTRONICS CO. INC. (m)—C-81
 NARDA MICROWAVE CORP. (m)—C-87

0210-0800**Multiplexers**

AIRTRON (m)—C-59
 AMERICAN LIGHTWAVE SYSTEMS INC. (m)—C-61
 BLONDER-TONGUE LABORATORIES INC. (m)—C-65
 THE CAMERA MART INC. (d & r)—C-67
 COLORADO VIDEO INC. (m)—C-69
 FM SYSTEMS INC. (m & d)—C-75
 GLOBAL SYSTEMS CORP. (m)—C-76
 HARRIS CORP. (BROADCAST DIVISION) (m)—C-77
 IMMAD BROADCAST SERVICES (r)—C-79
JAMPRO ANTENNAS INC. (m)—C-80
 KINTRONIC LABORATORIES INC. (m)—C-81
 LAIRD TELEMEDIA INC. (m)—C-82
 LORAL TERRACOM (m)—C-84
 MICRO COMMUNICATIONS INC. (m)—C-85
 NEC AMERICA INC. (m)—C-88
 ROCKWELL INTERNATIONAL CORP. (m)—C-93
 SHINTRON CO. INC. (m)—C-94
 SHIVELY LABORATORIES INC. (m)—C-94
 TELE-MEASUREMENTS INC. (d)—C-98
 VIEWSONICS INC. (m)—C-102
WEGENER COMMUNICATIONS INC. (m)—C-103

0210-0820**Quartz Crystals**

MOTOROLA INC. (m)—C-87
 TEMTRON ELECTRONICS LTD. (d)—C-99

0210-0840**RF Power Equipment**

BAF COMMUNICATIONS CORP. (d)—C-64
 BARRETT ASSOCIATES INC. (d)—C-64
 BROADCAST ELECTRONICS INC. (m)—C-65
 CAVECO EQUIPMENT LTD. (d)—C-68
 CHANNEL MASTER (m)—C-68
 CONTINENTAL ELECTRONICS (m)—C-70
 DECIBEL PRODUCTS INC. (m)—C-71
 GLOBAL SYSTEMS CORP. (m)—C-76
 HARRIS CORP. (BROADCAST DIVISION) (m)—C-77
 HOLZBERG INC. (d)—C-78
 MARCOM (m & d)—C-85
 MARCONI COMMUNICATION SYSTEMS

**We'll help you maintain
 Peak Transmitter Performance**
Electronic Test and Analytical Instrumentation
See our ad in the index.

Rohde & Schwarz Inc.

4425 Nicole Drive, Lanham, MD 20706, Tel: (301) 459-8800
 In Canada Call: (613) 592-8000

LTD. (m)—C-85

MICRO COMMUNICATIONS INC. (m)—C-85
 MICROWAVE RADIO CORP. (m)—C-86
 NEXUS ENGINEERING CORP. (m)—C-88
 SIEL SISTEMI ELETTRONICI (m)—C-95
 VARIAN TVT (m)—C-101

0210-0860**—AM exciters**

CONTINENTAL ELECTRONICS (m)—C-70
 KAHN COMMUNICATIONS INC. (m)—C-81
 RADIO RESOURCES INC. (d)—C-92

0210-0880**—AM stereo exciters**

BROADCAST ELECTRONICS INC. (m & r)—C-65
 DELTA ELECTRONICS INC. (m)—C-71
 KAHN COMMUNICATIONS INC. (m)—C-81
 —amplifiers, see Audio Equipment

0210-0920**—attenuators**

ADAPT COMMUNICATION SUPPLY CO. INC. (d)—C-59
 ALLEN AVIONICS INC. (m)—C-60
 AVA ELECTRONICS CORP. (m)—C-64
 BIRD ELECTRONIC CORP. (m & d)—C-65
 THE CAMERA MART INC. (d & r)—C-67
 COAXIAL DYNAMICS INC. (m)—C-69
 DB COMMUNICATIONS INC. (d)—C-71
 DONLEY CABLEVISION SUPPLY (d)—C-72
 GAMCO INDUSTRIES INC. (m)—C-75
 KAY ELEMETRICS CORP. (m)—C-81
 KDI ELECTRONICS (m)—C-81
 KINGS ELECTRONICS CO. INC. (m)—C-81
 NARDA MICROWAVE CORP. (m)—C-87
 PICO PRODUCTS INC. (m)—C-90
 SESCOM INC. (m)—C-94
 TEXSCAN CORP. (m)—C-99
 VIEWSONICS INC. (m)—C-102
 WAVETEK RF PRODUCTS INC. (m)—C-103

0210-0960**—converters**

ALPHA WIRE CORP. (m)—C-60
 AMERICAN LIGHTWAVE SYSTEMS INC. (m)—C-61
 BLONDER-TONGUE LABORATORIES INC. (m)—C-65
 CABLE CONVERTER SERVICES CORP. (d & r)—C-66
 COLORMAX ELECTRONIC CORP. (d)—C-69
 COMWAVE (m & r)—C-70
 GLOBAL SYSTEMS CORP. (m)—C-76
 LNR COMMUNICATIONS INC. (m)—C-83
 SYNCHRONOUS COMMUNICATIONS INC. (m)—C-97

0210-0980**—diplexers**

AIRTRON (m)—C-59
 ANTSCO CORP. (m)—C-62
 BLONDER-TONGUE LABORATORIES INC. (m)—C-65
 BROADCAST MICROWAVE SERVICES INC. (m)—C-65
COMARK COMMUNICATIONS INC. (m)—C-69
 CONTINENTAL ELECTRONICS (m)—C-70
 DIELECTRIC COMMUNICATIONS (m)—C-72
 GLOBAL SYSTEMS CORP. (m)—C-76
 IMMAD BROADCAST SERVICES (r)—C-79

JAMPRO ANTENNAS INC. (m)—C-80

LEAMING INDUSTRIES (m)—C-82
 MICRO COMMUNICATIONS INC. (m)—C-85
 NEC AMERICA INC. (m)—C-88
 SHIVELY LABORATORIES INC. (m)—C-94
 VECTOR TECHNOLOGY INC. (m)—C-102
 VIEWSONICS INC. (m)—C-102

0210-1000**—filters**

AIRTRON (m)—C-59
 ALLEN AVIONICS INC. (m)—C-60
 ANTSCO CORP. (m)—C-62
 BIRD ELECTRONIC CORP. (m & d)—C-65
 BROADCAST MICROWAVE SERVICES INC. (m)—C-65
 COAXIAL DYNAMICS INC. (m)—C-69
 COLORMAX ELECTRONIC CORP. (d)—C-69
 CONTROL CONCEPTS CORP. (m)—C-70
 DECIBEL PRODUCTS INC. (m)—C-71
 DIELECTRIC COMMUNICATIONS (m)—C-72
 DONLEY CABLEVISION SUPPLY (d)—C-72
 GAMCO INDUSTRIES INC. (m)—C-75
 GLOBAL SYSTEMS CORP. (m)—C-76
 IMMAD BROADCAST SERVICES (r)—C-79
JAMPRO ANTENNAS INC. (m)—C-80
 MICRO COMMUNICATIONS INC. (m)—C-85
 MICROWAVE FILTER CO. INC. (m)—C-86
 MICROWAVE RADIO CORP. (m & d)—C-86
 PICO PRODUCTS INC. (m)—C-90
 RF TECHNOLOGY INC. (d)—C-93
 SHIVELY LABORATORIES INC. (m)—C-94
 TEXSCAN CORP. (m)—C-99
 VECTOR TECHNOLOGY INC. (m)—C-102
 VIEWSONICS INC. (m)—C-102

0210-1020**—FM exciters**

AEG BAYLY INC. (m)—C-59
 BCS (d & r)—C-64
 BROADCAST ELECTRONICS INC. (m & r)—C-65
 BROADCAST MICROWAVE SERVICES INC. (m)—C-65
 CONTINENTAL ELECTRONICS (m)—C-70
 FM SYSTEMS INC. (m & d)—C-75
 HARRIS FARINON (m & r)—C-77
 LARGAN COMMUNICATIONS EQUIPMENT INC. (m)—C-82
 LDL COMMUNICATIONS INC. (m)—C-82
 LNR COMMUNICATIONS INC. (m)—C-83
 MARCOM (m)—C-85
 MARTI ELECTRONICS INC. (m)—C-85
 MICRODYNE CORP. (m)—C-85
 NEC AMERICA INC. (m)—C-88
 NEXUS ENGINEERING CORP. (m)—C-88
 QEI CORP. (m)—C-92
 RADIO RESOURCES INC. (d)—C-92
ROHDE & SCHWARZ INC. (m)—C-93
 SIEL SISTEMI ELETTRONICI (m)—C-95
 TELEVISION TECHNOLOGY CORP. (m)—C-98
 VARIAN TVT (m)—C-101
 VECTOR TECHNOLOGY INC. (m)—C-102

0210-1040**—leads**

AIRTRON (m)—C-59
 BIRD ELECTRONIC CORP. (m & d)—C-65
 COAXIAL DYNAMICS INC. (m)—C-69
 CONTINENTAL ELECTRONICS (m)—C-70
 DECIBEL PRODUCTS INC. (m)—C-71
 DIELECTRIC COMMUNICATIONS (m)—C-72
 NARDA MICROWAVE CORP. (m)—C-87

**We'll help you maintain
Peak Transmitter Performance**
Electronic Test and Analytical Instrumentation
See our ad in the index.

Rohde & Schwarz Inc.
4425 Nicole Drive, Lanham, MD 20706, Tel: (301) 459-8800
In Canada Call: (613) 592-8000

SHIVELY LABORATORIES INC. (m)—C-94
VECTOR TECHNOLOGY INC. (m)—C-102

**0210-1060
— modulators**

AMERICAN LIGHTWAVE SYSTEMS INC. (m)—C-61
ANTENNA TECHNOLOGY CORP. (d)—C-62
BARCO INDUSTRIES (m)—C-64
BLONDER-TONGUE LABORATORIES INC. (m)—C-65
CATEL TELECOMMUNICATIONS (m)—C-67
CONTINENTAL ELECTRONICS (m)—C-70
DB COMMUNICATIONS INC. (d)—C-71
DONLEY CABLEVISION SUPPLY (d)—C-72
GAMCO INDUSTRIES INC. (m)—C-75
GLOBAL SYSTEMS CORP. (m)—C-76
IMMAD BROADCAST SERVICES (r)—C-79
INTRASTELLER ELECTRONICS (r)—C-80
LOL COMMUNICATIONS INC. (m)—C-82
LEAMING INDUSTRIES (m)—C-82
MICRODYNE CORP. (m)—C-85
MICROWAVE RADIO CORP. (m)—C-86
NEXUS ENGINEERING CORP. (m)—C-88
PASSIVE DEVICES INC. (d)—C-89
PICO PRODUCTS INC. (m)—C-90
ROHDE & SCHWARZ INC. (m)—C-83
SIEL SISTEMI ELETTRONICI (m)—C-95
SYNCHRONOUS COMMUNICATIONS INC. (m)—C-97
TRIPLE CROWN ELECTRONICS INC. (m)—C-100

**0210-1080
— phasing networks**

CONTINENTAL ELECTRONICS (m)—C-70
KINTRONIC LABORATORIES INC. (m)—C-81
SHIVELY LABORATORIES INC. (m)—C-94
TOWNSEND BROADCAST SYSTEMS INC. (d)—C-100
VECTOR TECHNOLOGY INC. (m)—C-102

**0210-1100
— power dividers**

AIRTRON (m)—C-59
COAXIAL DYNAMICS INC. (m)—C-69
COMARK COMMUNICATIONS INC. (m)—C-69
DECIBEL PRODUCTS INC. (m)—C-71
DIELECTRIC COMMUNICATIONS (m)—C-72
GAMCO INDUSTRIES INC. (m)—C-75
GLOBAL SYSTEMS CORP. (m)—C-76
INTRASTELLER ELECTRONICS (r)—C-80
JAMPRO ANTENNAS INC. (m)—C-80
KDI ELECTRONICS (m)—C-81
KINTRONIC LABORATORIES INC. (m)—C-81
LDL COMMUNICATIONS INC. (m)—C-82
MICRO COMMUNICATIONS INC. (m)—C-85
MICRODYNE CORP. (m)—C-85
NARDA MICROWAVE CORP. (m)—C-87
PASSIVE DEVICES INC. (d)—C-89
SCALA ELECTRONIC CORP. (m)—C-94
SHIVELY LABORATORIES INC. (m)—C-94
TOWNSEND BROADCAST SYSTEMS INC. (d)—C-100

**0210-1120
— power tubes**

CECO COMMUNICATIONS INC. (d)—C-68
CONTINENTAL ELECTRONICS (d)—C-70
EEV CANADA LTD. (m)—C-73
EEV INC. (m)—C-73
FREELAND PRODUCTS INC. (r)—C-75
LARCAN COMMUNICATIONS EQUIPMENT

INC. (d)—C-82
PHILIPS COMPONENTS (m)—C-90
RICHARDSON ELECTRONICS LTD. (m & d)—C-93
STEINBERG ELECTRONICS INC. (d)—C-96
TEMTRON ELECTRONICS LTD. (d)—C-99
THOMSON ELECTRONIC TUBE DIV. (m)—C-99
TOWNSEND BROADCAST SYSTEMS INC. (d)—C-100
VARIAN TVT (m)—C-101
VECTOR TECHNOLOGY INC. (d)—C-102

**0210-1140
— program subcarriers**

COMWAVE (m)—C-70
HARRIS FARINON (m)—C-77
M/A-COM MAC INC. (m)—C-84
T.F.T. INC. (m)—C-99
TOWNSEND BROADCAST SYSTEMS INC. (d)—C-100

**0210-1160
— stereo generators**

AEG BAYLY INC. (m)—C-59
BROADCAST ELECTRONICS INC. (m & r)—C-65
CATEL TELECOMMUNICATIONS (m)—C-67
CIRCUIT RESEARCH LABS INC. (m)—C-69
CONTINENTAL ELECTRONICS (d)—C-70
DORROUGH ELECTRONICS (m)—C-72
FM SYSTEMS INC. (m & d)—C-75
INOVONICS INC. (m)—C-79
KAHN COMMUNICATIONS INC. (m)—C-81
LDL COMMUNICATIONS INC. (m)—C-82
LEAMING INDUSTRIES (m)—C-82
MAGNAVOX CATV SYSTEMS INC. (d)—C-84
MODULATION SCIENCES INC. (m)—C-87
MOSELEY ASSOCIATES INC. (m)—C-87
NEXUS ENGINEERING CORP. (m)—C-88
ORBAN (m)—C-89
QEI CORP. (m)—C-92
SCIENTIFIC-ATLANTA INC. (m)—C-94
SIEL SISTEMI ELETTRONICI (m)—C-95
TOWNSEND BROADCAST SYSTEMS INC. (d)—C-100
TRIPLE CROWN ELECTRONICS INC. (m)—C-100

**0210-1180
— switches**

ALLIED ELECTRONICS (d)—C-60
ANTSCO CORP. (m)—C-62
BIRD ELECTRONIC CORP. (m & d)—C-65
COAXIAL DYNAMICS INC. (m)—C-69
COLORMAX ELECTRONIC CORP. (d)—C-69
DIELECTRIC COMMUNICATIONS (m)—C-72
DI-TECH INC. (m)—C-72
DOW-KEY MICROWAVE CORP. (m)—C-72
IMMAD BROADCAST SERVICES (r)—C-79
KAY ELEMETRICS CORP. (m)—C-81
KDI ELECTRONICS (m)—C-81
KINTRONIC LABORATORIES INC. (m)—C-81
MICRO COMMUNICATIONS INC. (m)—C-85
NARDA MICROWAVE CORP. (m)—C-87
SHIVELY LABORATORIES INC. (m & d)—C-94
STEINBERG ELECTRONICS INC. (d)—C-96
SWITCHCRAFT INC. (m)—C-97
SYNCHRONOUS COMMUNICATIONS INC. (m)—C-97
TELE-MEASUREMENTS INC. (d)—C-98
TOWNSEND BROADCAST SYSTEMS INC. (d)—C-100

VECTOR TECHNOLOGY INC. (m)—C-102

**0210-1200
— TV encoders**

BARCO INDUSTRIES (m)—C-64
BCS (d & r)—C-64
COMARK COMMUNICATIONS INC. (m)—C-69
GLOBAL SYSTEMS CORP. (m)—C-76
ITS CORP. (m)—C-80
LARCAN COMMUNICATIONS EQUIPMENT INC. (m)—C-82
LDL COMMUNICATIONS INC. (m)—C-82
MARCOM (d)—C-85
MARCONI COMMUNICATION SYSTEMS LTD. (m)—C-85
NEC AMERICA INC. (m)—C-88
NEXUS ENGINEERING CORP. (m)—C-88
ROHDE & SCHWARZ INC. (m)—C-83
SCIENTIFIC-ATLANTA INC. (m)—C-94
TELEVISION TECHNOLOGY CORP. (m)—C-98
TOWNSEND BROADCAST SYSTEMS INC. (d)—C-100
TRIPLE CROWN ELECTRONICS INC. (m)—C-100
VARIAN TVT (m)—C-101
VERSA-COUNT INC. (m)—C-102

**0210-1220
Receivers**

ALLIED BROADCAST EQUIPMENT CORP. (d)—C-60
AMERICAN LIGHTWAVE SYSTEMS INC. (m)—C-61
BAF COMMUNICATIONS CORP. (d)—C-64
BCS (d & r)—C-64
BROADCAST ELECTRONICS INC. (m)—C-65
CABLE LINK INC. (r)—C-66
CAVECO EQUIPMENT LTD. (d)—C-68
COLORMAX ELECTRONIC CORP. (d)—C-69
EEG ENTERPRISES INC. (m)—C-73
GLOBAL SYSTEMS CORP. (m)—C-76
HARRIS FARINON (m & r)—C-77
HOLZBERG INC. (d)—C-78
KAHN COMMUNICATIONS INC. (m)—C-81
LEAMING INDUSTRIES (m)—C-82
LNR COMMUNICATIONS INC. (m)—C-83
MICRODYNE CORP. (m)—C-85
MICROWAVE RADIO CORP. (m)—C-86
NEXUS ENGINEERING CORP. (m)—C-88
NURAD INC. (m)—C-88
PANASONIC COMMUNICATIONS & SYSTEMS CO. (m)—C-89
PASSIVE DEVICES INC. (d)—C-89
REACH ELECTRONICS INC. (m)—C-92
ROHDE & SCHWARZ INC. (m)—C-93
SATELLITE SYSTEMS OF BREVARD (r)—C-94
SCIENTIFIC-ATLANTA INC. (m)—C-94
SPECTRUM (d)—C-96

**0210-1240
— EBS**

GORMAN-REDLICH MANUFACTURING CO. (m)—C-78
INTERNATIONAL MICROWAVE CORP. (m)—C-79
INTERNATIONAL NUCLEAR CORP. (m)—C-79
JOHNSON ELECTRONICS INC. (m)—C-80
MARCOM (d)—C-85
RADIO RESOURCES INC. (d)—C-92
SCHAFER WORLD COMMUNICATIONS (d)—C-94
T.F.T. INC. (m)—C-99

**0210-1260
— FM**

AEG BAYLY INC. (m)—C-59
AMERICAN LIGHTWAVE SYSTEMS INC. (m)—C-61
CONTINENTAL ELECTRONICS (m)—C-70

INTERNATIONAL MICROWAVE CORP. (m)—C-79
JOHNSON ELECTRONICS INC. (m)—C-80
LNR COMMUNICATIONS INC. (m)—C-83
MARCOM (d)—C-85
MICRO COMMUNICATIONS INC. (m)—C-85
ROHDE & SCHWARZ INC. (m)—C-83
SYNCHRONOUS COMMUNICATIONS INC. (m)—C-97
VERSA-COUNT INC. (m)—C-102

**0210-1280
— receiver/generators**

AEG BAYLY INC. (m)—C-59
CABLE LINK INC. (r)—C-66
CIRCUIT RESEARCH LABS INC. (m)—C-69
MARCOM (d)—C-85
PASSIVE DEVICES INC. (d)—C-89

**0210-1300
— SCA**

BELAR ELECTRONICS LABORATORY INC. (m)—C-64
BURK TECHNOLOGY (m)—C-66
CIRCUIT RESEARCH LABS INC. (m)—C-69
JOHNSON ELECTRONICS INC. (m)—C-80
MARCOM (d)—C-85
MARTI ELECTRONICS INC. (m)—C-85
MODULATION SCIENCES INC. (m)—C-87
REACH ELECTRONICS INC. (m)—C-92
T.F.T. INC. (m)—C-99

**0210-1320
— STL**

ARTEL COMMUNICATIONS CORP. (m)—C-63
GLOBAL SYSTEMS CORP. (m)—C-76
HARRIS FARINON (m)—C-77
INTERNATIONAL MICROWAVE CORP. (m)—C-79
M/A-COM MAC INC. (m)—C-84
MARCOM (d)—C-85
MARTI ELECTRONICS INC. (m)—C-85
MICROWAVE RADIO CORP. (m)—C-86
MOSELEY ASSOCIATES INC. (m)—C-87
NURAD INC. (m)—C-88
RF TECHNOLOGY INC. (m)—C-93
SYNCHRONOUS COMMUNICATIONS INC. (m)—C-97
TELEVISION TECHNOLOGY CORP. (m)—C-98
T.F.T. INC. (m)—C-99

**0210-1340
— time (WWW)**

ESE (m)—C-74

**0210-1360
— TSL**

ARTEL COMMUNICATIONS CORP. (m)—C-63
HARRIS FARINON (m & r)—C-77
INTERNATIONAL MICROWAVE CORP. (m)—C-79
M/A-COM MAC INC. (m)—C-84
MARCOM (d)—C-85
MARTI ELECTRONICS INC. (m)—C-85
MICROWAVE RADIO CORP. (m)—C-86
MOSELEY ASSOCIATES INC. (m)—C-87
RF TECHNOLOGY INC. (m)—C-93
TEXSCAN CORP. (m)—C-99
T.F.T. INC. (m)—C-99

**0210-1380
— weather, VHF**

TEXSCAN CORP. (m)—C-99

**0210-1500
Regulators, Voltage**

ALLIED ELECTRONICS (d)—C-60

BARRETT ASSOCIATES INC. (d)—C-64
 HIPOTRONICS INC. (m)—C-78
 LIGHTNING ELIMINATORS & CONSULTANTS INC. (m)—C-83
 SOLA (m)—C-95
 STEINBERG ELECTRONICS INC. (d)—C-98
 VARIAN TVT (d)—C-101

0210-1510**Shipping Cases**

CALZONE CASE CO. (m)—C-67
 COMPREHENSIVE SERVICE AUDIO VISUAL INC. (d)—C-70

0210-1520**STV Systems**

BLONDER-TONGUE LABORATORIES INC. (m)—C-65
 MARCOM (d)—C-85

0210-1560**Slow Scan Transmitters, Receivers**

COLORADO VIDEO INC. (m)—C-69
 INTERAND CORP. (m & d)—C-79
 MARCOM (d)—C-85

0210-1580**Surge Protectors**

ALLIED ELECTRONICS (d)—C-60
 ANTSCO CORP. (m)—C-62
 BARRETT ASSOCIATES INC. (d)—C-64
 COLORMAX ELECTRONIC CORP. (d)—C-69
 CONTROL CONCEPTS CORP. (m)—C-70
 CURRENT TECHNOLOGY INC. (m & d)—C-71
 PETER W. DAHL CO. INC. (m)—C-71
 EEV CANADA LTD. (m)—C-73
 GENEVA GROUP OF COS. INC. (m)—C-76
 HIPOTRONICS INC. (d)—C-78
 LEA DYNATECH INC. (m)—C-82
 LECTRO PRODUCTS INC. (m)—C-83
 LIGHTNING ELIMINATORS & CONSULTANTS INC. (m)—C-83
 RADIO RESOURCES INC. (d)—C-92
 SATELLITE SYSTEMS OF BREVARD (r)—C-94
 SCHAFFER WORLD COMMUNICATIONS (d)—C-94
 SEL-TRONICS INC. (d)—C-94
 SOLA (m)—C-95
 SPECTRUM (d)—C-96
 STEINBERG ELECTRONICS INC. (d)—C-96
 TELEVISION TECHNOLOGY CORP. (m)—C-98
 VARIAN TVT (d)—C-101
 VIEWSONICS INC. (m)—C-102

0210-1600**Transformers**

ALLIED ELECTRONICS (d)—C-80
 BCS (d & r)—C-64
 CAVECO EQUIPMENT LTD. (d)—C-68
 COL AMERICAN TECHNOLOGY CO. (m)—C-69
 COLORMAX ELECTRONIC CORP. (d)—C-69
 COMMUNICATION MARKETING & CONSULTING LTD. (m)—C-69
 PETER W. DAHL CO. INC. (m)—C-71
 MARCOM (d)—C-85
 SESCOM INC. (m)—C-94
 SOLA (m)—C-95
 SPECTRUM (d)—C-96
 STEINBERG ELECTRONICS INC. (d)—C-96
 VIEWSONICS INC. (m)—C-102

0210-1620**—filament**

PETER W. DAHL CO. INC. (m)—C-71
 VECTOR TECHNOLOGY INC. (m)—C-102

0210-1640**—modulation**

PETER W. DAHL CO. INC. (m)—C-71

0210-1660**—photo**

PETER W. DAHL CO. INC. (m)—C-71
 VECTOR TECHNOLOGY INC. (m)—C-102

0210-1680**—RF sampling**

DELTA ELECTRONICS INC. (m)—C-71
 NARDA MICROWAVE CORP. (m)—C-87
 VECTOR TECHNOLOGY INC. (m)—C-102

0210-1700**—toroidal current**

DELTA ELECTRONICS INC. (m)—C-71
 VECTOR TECHNOLOGY INC. (m)—C-102

0210-1720**—transformer video/data line isolation**

ALLEN AVIONICS INC. (m)—C-60
 CONTROL CONCEPTS CORP. (m)—C-70

0210-1820**Translators**

ALLIED BROADCAST EQUIPMENT CORP. (d)—C-60
 ANDREW CORP. (m)—C-62
 CAVECO EQUIPMENT LTD. (d)—C-68
ELECTRONICS, MISSILES & COMMUNICATIONS INC. (m)—C-74
 GLOBAL SYSTEMS CORP. (m)—C-76
 ITS CORP. (m)—C-80
 LARCAN COMMUNICATIONS EQUIPMENT INC. (m)—C-82
 MARCOM (d)—C-85
 NEXUS ENGINEERING CORP. (m)—C-88
 PESA AMERICA INC. (m)—C-90
 RADIO RESOURCES INC. (d)—C-92
 SHAROUBIM INTERNATIONAL GROUP INC. (d)—C-94
 TELEVISION TECHNOLOGY CORP. (m)—C-98
 TEPCO CORP. (m)—C-99
 THOMSON LGT (m)—C-99
 TOWNSEND BROADCAST SYSTEMS INC. (m)—C-100
 TRANSMISSION STRUCTURES LIMITED (r)—C-100
 TRIPLE CROWN ELECTRONICS INC. (m)—C-100
 VARIAN TVT (m)—C-101
 VERSA-COUNT INC. (m)—C-102
 VIEWSONICS INC. (m)—C-102

0210-1840**—UHF**

ANDREW CORP. (m)—C-62
ELECTRONICS, MISSILES & COMMUNICATIONS INC. (m)—C-74
 ITS CORP. (m)—C-80
 LARCAN COMMUNICATIONS EQUIPMENT INC. (m)—C-82
 MARCOM (d)—C-85
 MICRO COMMUNICATIONS INC. (m)—C-85
 NEXUS ENGINEERING CORP. (m)—C-88
 PESA AMERICA INC. (m)—C-90
 SHAROUBIM INTERNATIONAL GROUP INC. (d)—C-94
 TELEVISION TECHNOLOGY CORP. (m)—C-98
 TEPCO CORP. (m)—C-99
 THOMSON LGT (m)—C-99
 TOWNSEND BROADCAST SYSTEMS INC. (m)—C-100
 TRIPLE CROWN ELECTRONICS INC. (m)—C-100
 VARIAN TVT (m)—C-101
 VERSA-COUNT INC. (m)—C-102

TV TRANSMITTING ANTENNAS UHF VHF MDS ITFS

We make them smarter

BOGNER®

603 Cantigue Rock Road
 Westbury, NY 11590
 (516) 997-7800

0210-1860**—VHF**

ELECTRONICS, MISSILES & COMMUNICATIONS INC. (m)—C-74
 ITS CORP. (m)—C-80
 LARCAN COMMUNICATIONS EQUIPMENT INC. (m)—C-82
 MARCOM (d)—C-85
 MICRO COMMUNICATIONS INC. (m)—C-85
 NEXUS ENGINEERING CORP. (m)—C-88
 PESA AMERICA INC. (m)—C-90
 SHAROUBIM INTERNATIONAL GROUP INC. (d)—C-94
 TELEVISION TECHNOLOGY CORP. (m)—C-98
 TEPCO CORP. (m)—C-99
 THOMSON LGT (m)—C-99
 TOWNSEND BROADCAST SYSTEMS INC. (m)—C-100
 TRIPLE CROWN ELECTRONICS INC. (m)—C-100
 VARIAN TVT (m)—C-101
 VERSA-COUNT INC. (m)—C-102

0210-1880**Waveguides**

AIRTRON (m)—C-59
 ANDREW CORP. (m)—C-62
 BAF COMMUNICATIONS CORP. (d)—C-64
 CABLEWAVE SYSTEMS (m)—C-66
COMARK COMMUNICATIONS INC. (m)—C-69
 COMWAVE (r)—C-70
 COMWEST (d)—C-70
 DIELECTRIC COMMUNICATIONS (m)—C-72
 GABRIEL ELECTRONICS INC. (m)—C-75
 HARRIS CORP. (BROADCAST DIVISION) (m)—C-77
JAMPRO ANTENNAS INC. (d)—C-80
 MARCOM (d)—C-85
 MICRO COMMUNICATIONS INC. (m)—C-85
 MICRODYNE CORP. (m)—C-85
 MICROWAVE RADIO CORP. (d)—C-86
MIDWEST COMMUNICATIONS CORP. (d)—C-86
 PINZONE COMMUNICATIONS (d)—C-90
 RADIATION SYSTEMS INC. (d)—C-92
 RF TECHNOLOGY INC. (d)—C-93
 SPECTRUM (d)—C-96
 TEPCO CORP. (d)—C-99
 TOWNSEND BROADCAST SYSTEMS INC. (d)—C-100
 TRANSMISSION STRUCTURES LIMITED (r)—C-100
 VARIAN TVT (d)—C-101

0210-1900**—circular**

AIRTRON (m)—C-59
 ANDREW CORP. (m)—C-62
 CABLEWAVE SYSTEMS (m)—C-66
 DIELECTRIC COMMUNICATIONS (m)—C-72
 GABRIEL ELECTRONICS INC. (m)—C-75
JAMPRO ANTENNAS INC. (d)—C-80
 MICRO COMMUNICATIONS INC. (m)—C-85
 PINZONE COMMUNICATIONS (d)—C-90
 RF TECHNOLOGY INC. (d)—C-93
 TEPCO CORP. (d)—C-99
 VARIAN TVT (d)—C-101

0210-1920**—elliptical**

ANDREW CORP. (m)—C-62
 CABLEWAVE SYSTEMS (m)—C-66

COMARK COMMUNICATIONS INC. (d)—C-69

COMWAVE (r)—C-70
 GABRIEL ELECTRONICS INC. (m)—C-75
JAMPRO ANTENNAS INC. (d)—C-80
 MICROWAVE RADIO CORP. (d)—C-86
 PINZONE COMMUNICATIONS (d)—C-90
 RADIATION SYSTEMS INC. (d)—C-92
 RF TECHNOLOGY INC. (d)—C-93
 TEPCO CORP. (d)—C-99
 VARIAN TVT (d)—C-101

0210-1940**—rootangular**

AIRTRON (m)—C-59
 ANDREW CORP. (m)—C-62
 CABLEWAVE SYSTEMS (m)—C-66
COMARK COMMUNICATIONS INC. (m)—C-69
 DIELECTRIC COMMUNICATIONS (m)—C-72
 GABRIEL ELECTRONICS INC. (m)—C-75
JAMPRO ANTENNAS INC. (d)—C-80
 MICRO COMMUNICATIONS INC. (m)—C-85
 PINZONE COMMUNICATIONS (d)—C-90
 RF TECHNOLOGY INC. (d)—C-93
 TEPCO CORP. (d)—C-99
 VARIAN TVT (d)—C-101

0220**TRANSMITTERS & ACCESSORIES****0220-0020****Automated Remote Controls**

AEG BAYLY INC. (m)—C-59
 AMX CORP. (m)—C-61
 DELTA ELECTRONICS INC. (m)—C-71
 GENTNER ELECTRONICS CORP. (m)—C-76
 HALLIKAINEN & FRIENDS INC. (m)—C-77
 HARRIS CORP. (BROADCAST DIVISION) (m)—C-77
 IMMAD BROADCAST SERVICES (r)—C-79
 MARCONI COMMUNICATION SYSTEMS LTD. (m)—C-85
 MARTI ELECTRONICS INC. (m)—C-85
 POTOMAC INSTRUMENTS INC. (m)—C-91
 QEI CORP. (m)—C-92
 SATELLITE SYSTEMS OF BREVARD (r)—C-94
 SCHAFFER WORLD COMMUNICATIONS (m)—C-94
 SYSTEMATION Corp. (m)—C-97
 TELEVISION TECHNOLOGY CORP. (d)—C-98
 T.F.T. INC. (m)—C-99
 VARIAN TVT (d)—C-101

0220-0040**Automation Controls & Systems-ATS Systems**

CAVECO EQUIPMENT LTD. (d)—C-68
 DELTA ELECTRONICS INC. (m)—C-71
 HALLIKAINEN & FRIENDS INC. (m)—C-77
 HARRIS CORP. (BROADCAST DIVISION) (m)—C-77
 HOLZBERG INC. (d)—C-78
 IMMAD BROADCAST SERVICES (r)—C-79
 SCHAFFER WORLD COMMUNICATIONS (m)—C-94
STATUSYSTEM INC. (m)—C-96
 SYSTEMATION Corp. (m)—C-97
 VARIAN TVT (d)—C-101

BROADCAST EQUIPMENT—0200

0220-0000

Capacitors

ALLIED ELECTRONICS (d)—C-60
ANIXTER CANADA INC. (d)—C-62
COL AMERICAN TECHNOLOGY CO. (m)—C-69
CONTINENTAL ELECTRONICS (m)—C-70
JOHANSON MANUFACTURING CORP. (m)—C-80
KINTRONIC LABORATORIES INC. (d)—C-81
RICHARDSON ELECTRONICS LTD. (d)—C-83
SHAROUBIM INTERNATIONAL GROUP INC. (d)—C-94
STEINBERG ELECTRONICS INC. (d)—C-96
VECTOR TECHNOLOGY INC. (d)—C-102

0220-0000

—cavity

DECIBEL PRODUCTS INC. (m)—C-71
LDL COMMUNICATIONS INC. (m)—C-82
PHILIPS COMPONENTS (m)—C-90
SHAROUBIM INTERNATIONAL GROUP INC. (d)—C-94

0220-0100

Coaxial Cable

ACRODYNE INDUSTRIES INC. (d)—C-59
ADAPT COMMUNICATION SUPPLY CO. INC. (d)—C-59
ALLIED BROADCAST EQUIPMENT CORP. (d)—C-60
ALLIED ELECTRONICS (d)—C-60
ALPHA WIRE CORP. (m)—C-60
ANDREW CORP. (m)—C-62
ANIXTER CANADA INC. (d)—C-62
ANIXTER TELE-WIRE (d)—C-62
BARRETT ASSOCIATES INC. (d)—C-64
BELDEN ELECTRONIC WIRE & CABLE (m)—C-64
CABLE SERVICES CO. INC. (d)—C-66
CANARE CABLE INC. (m & d)—C-67
CAPSCAN CABLE CO. (m)—C-67
CAROL CABLE CO. (m & d & r)—C-67
CHANNELL COMMERCIAL CORP. (d)—C-68
COLORMAX ELECTRONIC CORP. (d)—C-69
COMM/SCOPE INC. (m)—C-69
COMMUNICATION MARKETING & CONSULTING LTD. (m)—C-69
CONNECTRONICS CORP. (m)—C-70
CONTINENTAL ELECTRONICS (d)—C-70
DB COMMUNICATIONS INC. (d)—C-71
DECIBEL PRODUCTS INC. (m)—C-71
DIELECTRIC COMMUNICATIONS (m)—C-72
DONLEY CABLEVISION SUPPLY (d)—C-72
THE DROP SHOP LTD. (d)—C-72
G. C. ELECTRONICS CO. (m)—C-76
GENERAL INSTRUMENT CORP. (m)—C-76
HARRIS CORP. (BROADCAST DIVISION) (d)—C-77
HOLZBERG INC. (d)—C-78
IMMAD BROADCAST SERVICES (r)—C-79
INTEGRAL CORP. (d)—C-79
JAMPRO ANTENNAS INC. (d)—C-80
KES (d)—C-81
KINTRONIC LABORATORIES INC. (d)—C-81
K-TECH (d)—C-82
MARCOM (d)—C-85
MARCONI COMMUNICATION SYSTEMS LTD. (m)—C-85
MOHAWK WIRE & CABLE CORP. (m)—C-87
SATELLITE SYSTEMS OF BREVARD (r)—C-94
SCALA ELECTRONIC CORP. (d)—C-94
SCIENTIFIC-ATLANTA INC. (m)—C-94
SHAROUBIM INTERNATIONAL GROUP INC. (d)—C-94
SHIVELY LABORATORIES INC. (m & d)—C-94
STEINBERG ELECTRONICS INC. (d)—C-96
TELEVISION TECHNOLOGY CORP. (d)—C-96
TEMTRON ELECTRONICS LTD. (d)—C-99
TEPCO CORP. (d)—C-99
TIMES FIBER COMMUNICATIONS INC. (m)—C-100

TRANSMISSION STRUCTURES LIMITED (r)—C-100
TRILOGY COMMUNICATIONS (m)—C-100
VECTOR TECHNOLOGY INC. (d)—C-102
WIREWORKS CORP. (m)—C-103

0220-0120

Crystals

ANIXTER CANADA INC. (d)—C-62
HARRIS CORP. (BROADCAST DIVISION) (d)—C-77
SHAROUBIM INTERNATIONAL GROUP INC. (d)—C-94
TEMTRON ELECTRONICS LTD. (d)—C-99

0220-0140

Diplexers

AIRTRON (m)—C-59
BARRETT ASSOCIATES INC. (d)—C-64
BROADCAST MICROWAVE SERVICES INC. (m)—C-65
THE CAMERA MART INC. (d & r)—C-67
COMARK COMMUNICATIONS INC. (m)—C-69
DIELECTRIC COMMUNICATIONS (m)—C-72
GLOBAL SYSTEMS CORP. (m)—C-76
HARRIS CORP. (BROADCAST DIVISION) (m)—C-77
HOLZBERG INC. (d)—C-78
ITS CORP. (m)—C-80
JAMPRO ANTENNAS INC. (m)—C-80
KINTRONIC LABORATORIES INC. (m)—C-81
LDL COMMUNICATIONS INC. (m)—C-82
MARCOM (d)—C-85
MARCONI COMMUNICATION SYSTEMS LTD. (m)—C-85
MICRO COMMUNICATIONS INC. (m)—C-85
SHAROUBIM INTERNATIONAL GROUP INC. (d)—C-94
SHIVELY LABORATORIES INC. (m)—C-94
VARIAN TVT (d)—C-101
VIEWSONICS INC. (m)—C-102

0220-0160

FM Processors-FM Sub-Carrier Converters

ALLIED BROADCAST EQUIPMENT CORP. (d)—C-60
AMERICAN LIGHTWAVE SYSTEMS INC. (m)—C-61
CABLE SERVICES CO. INC. (d & r)—C-66
CATEL TELECOMMUNICATIONS (m)—C-67
CIRCUIT RESEARCH LABS INC. (m)—C-69
CONTINENTAL ELECTRONICS (d)—C-70
DORROUGH ELECTRONICS (m)—C-72
FM SYSTEMS INC. (m & d)—C-75
HARRIS CORP. (BROADCAST DIVISION) (m)—C-77
HOLZBERG INC. (d)—C-78
LDL COMMUNICATIONS INC. (m)—C-82
LEAMING INDUSTRIES (m)—C-82
MARCOM (d)—C-85
MODULATION SCIENCES INC. (m)—C-87
NEXUS ENGINEERING CORP. (m)—C-88
SATELLITE SYSTEMS OF BREVARD (r)—C-94
SCI CATV SERVICES (r)—C-94
SPECTRUM (d)—C-96
SYNCHRONOUS COMMUNICATIONS INC. (m)—C-97
TRIPLE CROWN ELECTRONICS INC. (m)—C-100
WEGENER COMMUNICATIONS INC. (m)—C-103

0220-0180

Gaskets-Waveguide

AIRTRON (m)—C-59
ANIXTER CANADA INC. (d)—C-62
CHOMERICS INC. (m)—C-68
SPECTRUM (d)—C-96

TRANSMISSION STRUCTURES LIMITED (d & r)—C-100

0220-0200

Heat Exchangers

DIELECTRIC COMMUNICATIONS (d)—C-72
HARRIS CORP. (BROADCAST DIVISION) (m)—C-77
HOFFMAN ENGINEERING CO. (m)—C-78
SHIVELY LABORATORIES INC. (m)—C-94
VARIAN TVT (d)—C-101

0220-0220

Remote Control Systems

ACRODYNE INDUSTRIES INC. (d)—C-59
ALLIED BROADCAST EQUIPMENT CORP. (d)—C-60
BARRETT ASSOCIATES INC. (d)—C-64
THE CAMERA MART INC. (d & r)—C-67
COMWEST (d)—C-70
CONTINENTAL ELECTRONICS (d)—C-70
DELTA ELECTRONICS INC. (m)—C-71
GENTNER ELECTRONICS CORP. (m)—C-76
HALLIKAINEN & FRIENDS INC. (m)—C-77
HARRIS CORP. (BROADCAST DIVISION) (m)—C-77
HOLZBERG INC. (d)—C-78
IMMAD BROADCAST SERVICES (r)—C-79
MARCOM (d)—C-85
MARTI ELECTRONICS INC. (m)—C-85
MOSELEY ASSOCIATES INC. (m)—C-87
SATELLITE SYSTEMS OF BREVARD (r)—C-94
SOLL INC. (m)—C-95
STATUSYSTEM INC. (m)—C-96
SYSTEMATION CORP. (m)—C-97
T.F.T. INC. (m)—C-99
VARIAN TVT (d)—C-101
VEGA (m)—C-102

0220-0240

SCA Equipment

AEG BAYLY INC. (m)—C-59
BELAR ELECTRONICS LABORATORY INC. (m)—C-64
BROADCAST ELECTRONICS INC. (m)—C-65
CHANNEL MASTER (m)—C-68
CIRCUIT RESEARCH LABS INC. (m)—C-69
COMWAVE (m & d & r)—C-70
CONTINENTAL ELECTRONICS (d)—C-70
FM SYSTEMS INC. (m & d)—C-75
HARRIS CORP. (BROADCAST DIVISION) (m)—C-77
HOLZBERG INC. (d)—C-78
MARTI ELECTRONICS INC. (m)—C-85
MODULATION SCIENCES INC. (m)—C-87
TOA ELECTRONICS INC. (m)—C-100

0220-0260

—FM

AEG BAYLY INC. (m)—C-59
BCS (d & r)—C-64
BROADCAST ELECTRONICS INC. (m)—C-65
CHANNEL MASTER (m)—C-68
CIRCUIT RESEARCH LABS INC. (m)—C-69
CONTINENTAL ELECTRONICS (m)—C-70
MARTI ELECTRONICS INC. (m)—C-85
MODULATION SCIENCES INC. (m)—C-87
SIEL SISTEMI ELETTRONICI (m)—C-95
SYNCHRONOUS COMMUNICATIONS INC. (m)—C-97
TELEVISION TECHNOLOGY CORP. (d)—C-99
T.F.T. INC. (m)—C-99
VERSA-COUNT INC. (m)—C-102

0220-0280

—terminals

KLEIN TOOLS INC. (m)—C-81
MARTI ELECTRONICS INC. (m)—C-85

0220-0300

—TV

COMARK COMMUNICATIONS INC. (m)—C-69
MARCONI COMMUNICATION SYSTEMS LTD. (m)—C-85
MODULATION SCIENCES INC. (m)—C-87
TELE-MEASUREMENTS INC. (d)—C-98
TELEVISION TECHNOLOGY CORP. (d)—C-98
TRW RF DEVICES DIVISION (m)—C-100
VERSA-COUNT INC. (m)—C-102

0220-0440

MATV Distribution Equipment

AMERICAN LIGHTWAVE SYSTEMS INC. (m)—C-61
ANIXTER CANADA INC. (d)—C-62
ANIXTER TELE-WIRE (d)—C-62
AUGAT COMMUNICATIONS GROUP INC. (m)—C-63
BETA TECH COMMUNICATIONS INC. (r)—C-65
BLONDER-TONGUE LABORATORIES INC. (m)—C-65
CABLE SERVICES CO. INC. (d & r)—C-66
CATEL TELECOMMUNICATIONS (m)—C-67
CHANNEL MASTER (m)—C-68
COLORMAX ELECTRONIC CORP. (d)—C-69
DB COMMUNICATIONS INC. (d)—C-71
DONLEY CABLEVISION SUPPLY (d)—C-72
THE DROP SHOP LTD. (m)—C-72
G. C. ELECTRONICS CO. (m)—C-76
INTERCEPT COMMUNICATION PRODUCTS INC. (d)—C-79
INTRATELLER ELECTRONICS (r)—C-80
KES (d)—C-81
K-TECH (d & r)—C-82
LAKE SYSTEMS CORP. (d & r)—C-82
LINDSAY SPECIALTY PRODUCTS (m)—C-83
MAGNAFOX CATV SYSTEMS INC. (m)—C-84
MARCOM (d)—C-85
MEGA HERTZ COMMUNICATIONS (d)—C-85
MIDWEST COMMUNICATIONS CORP. (d)—C-86
NCS INDUSTRIES (d & r)—C-88
NEXUS ENGINEERING CORP. (d)—C-88
PASSIVE DEVICES INC. (d)—C-89
PFM ELECTRONICS (r)—C-90
PICO PRODUCTS INC. (m)—C-90
SCI CATV SERVICES (r)—C-94
SCIENTIFIC-ATLANTA INC. (m)—C-94
SPECTRUM (d)—C-96
TEMTRON ELECTRONICS LTD. (d)—C-99
TRIPLE CROWN ELECTRONICS INC. (m)—C-100

0220-0460

Transmission Lines

ACRODYNE INDUSTRIES INC. (d)—C-59
ANDREW CORP. (m)—C-62
COMARK COMMUNICATIONS INC. (m)—C-69
CONTINENTAL ELECTRONICS (d)—C-70
DECIBEL PRODUCTS INC. (m)—C-71
DIELECTRIC COMMUNICATIONS (m)—C-72
GLOBAL SYSTEMS CORP. (m)—C-76

HARRIS CORP. (BROADCAST DIVISION) (d)—C-77
 HOLZBERG INC. (d)—C-78
 IMMAD BROADCAST SERVICES (r)—C-79
 JAMPRO ANTENNAS INC. (d)—C-80
 MAGNAVOX CATV SYSTEMS INC. (m)—C-84
 MARCONI COMMUNICATION SYSTEMS LTD. (m)—C-85
 MICRO COMMUNICATIONS INC. (m)—C-85
 SCALA ELECTRONIC CORP. (d)—C-94
 SHIVELY LABORATORIES INC. (m)—C-94
 TEPCO CORP. (d)—C-99
 TRANSMISSION STRUCTURES LIMITED (r)—C-100
 VARIAN TVT (d)—C-101

0220-0480
 —supervision systems

DECIBEL PRODUCTS INC. (m)—C-71
 DIELECTRIC COMMUNICATIONS (m)—C-72
 SHIVELY LABORATORIES INC. (m)—C-94

0220-0500
Transmitter Modulation Controllers

DELTA ELECTRONICS INC. (m)—C-71
 LDL COMMUNICATIONS INC. (m)—C-82
 QEI CORP. (m)—C-92

0220-0520
Transmitter Output Controls

CONTINENTAL ELECTRONICS (m)—C-70
 DELTA ELECTRONICS INC. (m)—C-71
 HALLIKAINEN & FRIENDS INC. (m)—C-77

0220-0540
Transmitters

ALLIED BROADCAST EQUIPMENT CORP. (d)—C-60
 BARRETT ASSOCIATES INC. (d)—C-64
 BROADCAST ELECTRONICS INC. (m)—C-65
 CAVECO EQUIPMENT LTD. (d)—C-68
 CONTINENTAL ELECTRONICS (m)—C-70
 ELECTRONICS, MISSILES & COMMUNICATIONS INC. (m)—C-74
 GLOBAL SYSTEMS CORP. (m)—C-76
 HOLZBERG INC. (d)—C-78
 LANDY ASSOCIATES INC. (d)—C-82
 LDL COMMUNICATIONS INC. (m)—C-82
 MARCOM (m & d)—C-85
 NEC AMERICA INC. (m)—C-88
 NEXUS ENGINEERING CORP. (m)—C-88
 NURAD INC. (m)—C-88
 PESA AMERICA INC. (m)—C-90
 RADIO RESOURCES INC. (d)—C-92
 SCHAFFER WORLD COMMUNICATIONS (d)—C-94
 SIEL SISTEMI ELETTRONICI (m)—C-95
 TELEVISION TECHNOLOGY CORP. (m)—C-98
 VARIAN TVT (m)—C-101
 VERSA-COUNT INC. (m)—C-102

0220-0560
 —AM

ALLIED BROADCAST EQUIPMENT CORP. (d)—C-60
 ANTENNA TECHNOLOGY CORP. (d)—C-62
 CONTINENTAL ELECTRONICS (m)—C-70
 GLOBAL SYSTEMS CORP. (m)—C-76
 HARRIS CORP. (BROADCAST DIVISION) (m)—C-77
 MARCONI COMMUNICATION SYSTEMS LTD. (m)—C-85
 NAUTEL MAINE INC. (m)—C-88
 SCHAFFER WORLD COMMUNICATIONS (d)—C-94
 SHARUBIM INTERNATIONAL GROUP INC. (d)—C-94

TELEVISION TECHNOLOGY CORP. (m)—C-98

0220-0580
 —AM Transmitters—500 watts & under

GLOBAL SYSTEMS CORP. (m)—C-76
 NAUTEL MAINE INC. (m)—C-88
 TELEVISION TECHNOLOGY CORP. (m)—C-98

0220-0600
 —AM Transmitters—500 watts & over, solid state

CONTINENTAL ELECTRONICS (m)—C-70
 NAUTEL MAINE INC. (m)—C-88
 SHARUBIM INTERNATIONAL GROUP INC. (d)—C-94

0220-0620
 —AM Transmitters—1,000 to 2,500 watts

CONTINENTAL ELECTRONICS (m)—C-70
 NAUTEL MAINE INC. (m)—C-88
 SHARUBIM INTERNATIONAL GROUP INC. (d)—C-94
 TELEVISION TECHNOLOGY CORP. (m)—C-98

0220-0640
 —AM Transmitters—5,000 to 7,500 watts

CONTINENTAL ELECTRONICS (m)—C-70
 NAUTEL MAINE INC. (m)—C-88
 TELEVISION TECHNOLOGY CORP. (m)—C-98

0220-0660
 —AM Transmitters—10,000 to 20,000 watts

CONTINENTAL ELECTRONICS (m)—C-70
 NAUTEL MAINE INC. (m)—C-88
 TELEVISION TECHNOLOGY CORP. (m)—C-98

0220-0680
 —AM Transmitters—over 20,000 watts

AEG BAYLY INC. (m)—C-59
 CONTINENTAL ELECTRONICS (m)—C-70
 NAUTEL MAINE INC. (m)—C-88
 TELEVISION TECHNOLOGY CORP. (m)—C-98

0220-0700
 —FM

ALLIED BROADCAST EQUIPMENT CORP. (d)—C-60
 ANTENNA TECHNOLOGY CORP. (d)—C-62
 BROADCAST ELECTRONICS INC. (m)—C-65
 CONTINENTAL ELECTRONICS (m)—C-70
 HARRIS CORP. (BROADCAST DIVISION) (m)—C-77
 IMMAD BROADCAST SERVICES (r)—C-79
 MARCOM (m & d)—C-85
 MARCONI COMMUNICATION SYSTEMS LTD. (m)—C-85
 NEC AMERICA INC. (m)—C-88
 NEXUS ENGINEERING CORP. (m)—C-88
 QEI CORP. (m)—C-92
 SCHAFFER WORLD COMMUNICATIONS (d)—C-94
 SHARUBIM INTERNATIONAL GROUP INC. (d)—C-94
 SIEL SISTEMI ELETTRONICI (m)—C-95
 TELEVISION TECHNOLOGY CORP. (m)—C-98

THOMSON LGT (m)—C-99
 TRIPLE CROWN ELECTRONICS INC. (m)—C-100
 VARIAN TVT (m)—C-101
 VECTOR TECHNOLOGY INC. (m)—C-102
 VERSA-COUNT INC. (m)—C-102

0220-0720
 —FM Transmitters—500 watts & under

AEG BAYLY INC. (m)—C-59
 CONTINENTAL ELECTRONICS (m)—C-70
 DECIBEL PRODUCTS INC. (m)—C-71
 MARTI ELECTRONICS INC. (m)—C-85
 NEXUS ENGINEERING CORP. (m)—C-88
 QEI CORP. (m)—C-92
 SHARUBIM INTERNATIONAL GROUP INC. (d)—C-94
 SIEL SISTEMI ELETTRONICI (m)—C-95
 TELEVISION TECHNOLOGY CORP. (m)—C-98
 THOMSON LGT (m)—C-99
 TRIPLE CROWN ELECTRONICS INC. (m)—C-100
 VARIAN TVT (m)—C-101
 VECTOR TECHNOLOGY INC. (m)—C-102
 VERSA-COUNT INC. (m)—C-102

0220-0740
 —FM Transmitters—500 watts & over, solid state

AEG BAYLY INC. (m)—C-59
 CONTINENTAL ELECTRONICS (m)—C-70
 NEC AMERICA INC. (m)—C-88
 QEI CORP. (m)—C-92
 SHARUBIM INTERNATIONAL GROUP INC. (d)—C-94
 SIEL SISTEMI ELETTRONICI (m)—C-95
 TELEVISION TECHNOLOGY CORP. (m)—C-98
 THOMSON LGT (m)—C-99
 TRW RF DEVICES DIVISION (m)—C-100
 VARIAN TVT (m)—C-101
 VECTOR TECHNOLOGY INC. (m)—C-102
 VERSA-COUNT INC. (m)—C-102

0220-0760
 —FM Transmitters—1,000 to 2,500 watts

AEG BAYLY INC. (m)—C-59
 CONTINENTAL ELECTRONICS (m)—C-70
 NEC AMERICA INC. (m)—C-88
 QEI CORP. (m)—C-92
 SHARUBIM INTERNATIONAL GROUP INC. (d)—C-94
 SIEL SISTEMI ELETTRONICI (m)—C-95
 TELEVISION TECHNOLOGY CORP. (m)—C-98
 THOMSON LGT (m)—C-99
 VARIAN TVT (m)—C-101
 VECTOR TECHNOLOGY INC. (m)—C-102
 VERSA-COUNT INC. (m)—C-102

0220-0780
 —FM Transmitters—5,000 to 7,500 watts

AEG BAYLY INC. (m)—C-59
 CONTINENTAL ELECTRONICS (m)—C-70
 NEC AMERICA INC. (m)—C-88
 QEI CORP. (m)—C-92
 SHARUBIM INTERNATIONAL GROUP INC. (d)—C-94
 SIEL SISTEMI ELETTRONICI (m)—C-95
 TELEVISION TECHNOLOGY CORP. (m)—C-98
 THOMSON LGT (m)—C-99
 VARIAN TVT (m)—C-101
 VECTOR TECHNOLOGY INC. (m)—C-102

0220-0800
 —FM Transmitters—10,000 to 20,000 watts

AEG BAYLY INC. (m)—C-59
 CONTINENTAL ELECTRONICS (m)—C-70
 LARCAN COMMUNICATIONS EQUIPMENT INC. (m)—C-82
 NEC AMERICA INC. (m)—C-88
 QEI CORP. (m)—C-92
 SIEL SISTEMI ELETTRONICI (m)—C-95
 TELEVISION TECHNOLOGY CORP. (m)—C-98
 VARIAN TVT (m)—C-101
 VECTOR TECHNOLOGY INC. (m)—C-102

0220-0820
 —FM Transmitters—over 20,000 watts

CONTINENTAL ELECTRONICS (m)—C-70
 LARCAN COMMUNICATIONS EQUIPMENT INC. (m)—C-82
 LDL COMMUNICATIONS INC. (m)—C-82
 QEI CORP. (m)—C-92
 TELEVISION TECHNOLOGY CORP. (m)—C-98
 VARIAN TVT (m)—C-101
 VECTOR TECHNOLOGY INC. (m)—C-102

0220-0860
 —shortwave

AEG BAYLY INC. (m)—C-59
 CONTINENTAL ELECTRONICS (m)—C-70
 TELEVISION TECHNOLOGY CORP. (m)—C-98
 THOMSON ELECTRONIC TUBE DIV. (m)—C-99

0220-0880
 —TV

ACRODYNE INDUSTRIES INC. (m)—C-59
 ANTENNA TECHNOLOGY CORP. (d)—C-62
 COMARK COMMUNICATIONS INC. (m)—C-69
 COMWAVE (m & r)—C-70
 CONTINENTAL ELECTRONICS (m)—C-70
 ELECTRONICS, MISSILES & COMMUNICATIONS INC. (m)—C-74
 IMMAD BROADCAST SERVICES (r)—C-79
 ITS CORP. (m)—C-80
 LDL COMMUNICATIONS INC. (m)—C-82
 MARCOM (d)—C-85
 MARCONI COMMUNICATION SYSTEMS LTD. (m)—C-85
 MAZE BROADCAST INC. (d)—C-85
 NEC AMERICA INC. (m)—C-88
 NEXUS ENGINEERING CORP. (m)—C-88
 PESA AMERICA INC. (m)—C-90
 SCIENTIFIC-ATLANTA INC. (m)—C-94
 TELEVISION TECHNOLOGY CORP. (m)—C-98
 THOMSON ELECTRONIC TUBE DIV. (m)—C-99
 THOMSON LGT (m)—C-99
 TOWNSEND BROADCAST SYSTEMS INC. (m)—C-100
 TRIPLE CROWN ELECTRONICS INC. (m)—C-100
 TRW RF DEVICES DIVISION (m)—C-100
 VARIAN TVT (m)—C-101
 VERSA-COUNT INC. (m)—C-102

0220-0900
 —UHF high power

ACRODYNE INDUSTRIES INC. (m)—C-59
 AEG BAYLY INC. (m)—C-59
 COMARK COMMUNICATIONS INC. (m)—C-69
 CONTINENTAL ELECTRONICS (m)—C-70
 ITS CORP. (m)—C-80
 MARCOM (d)—C-85
 MARCONI COMMUNICATION SYSTEMS LTD. (m)—C-85
 MAZE BROADCAST INC. (d)—C-85
 NEC AMERICA INC. (m)—C-88
 NURAD INC. (m)—C-88
 TELEVISION TECHNOLOGY CORP. (m)—C-98
 THOMSON ELECTRONIC TUBE DIV. (m)—C-99
 THOMSON LGT (m)—C-99
 TOWNSEND BROADCAST SYSTEMS INC. (m)—C-100
 TRW RF DEVICES DIVISION (m)—C-100
 VARIAN TVT (m)—C-101

0220-0920
 —UHF low power

ACRODYNE INDUSTRIES INC. (m)—C-59
 AEG BAYLY INC. (m)—C-59

BROADCAST EQUIPMENT—0200

DECIBEL PRODUCTS INC. (m)—C-71
ELECTRONICS, MISSILES & COMMUNICATIONS INC. (m)—C-74
ITS CORP. (m)—C-80
MARCUM (d)—C-85
NEC AMERICA INC. (m)—C-88
NEXUS ENGINEERING CORP. (m)—C-88
PESA AMERICA INC. (m)—C-90
RODELCO ELECTRONICS CORP. (m)—C-93
TELEVISION TECHNOLOGY CORP. (m)—C-98
THOMSON ELECTRONIC TUBE DIV. (m)—C-99
THOMSON LGT (m)—C-99
TOWNSEND BROADCAST SYSTEMS INC. (m)—C-100
TRIPLE CROWN ELECTRONICS INC. (m)—C-100

TRW RF DEVICES DIVISION (m)—C-100
VARIAN TVT (m)—C-101
VERSA-COUNT INC. (m)—C-102

0220-0940

—VHF high power

ACRODYNE INDUSTRIES INC. (m)—C-59
LARCAN COMMUNICATIONS EQUIPMENT INC. (m)—C-82
LDL COMMUNICATIONS INC. (m)—C-82
MARCUM (d)—C-85
MAZE BROADCAST INC. (d)—C-85
NEC AMERICA INC. (m)—C-88
SCIENTIFIC-ATLANTA INC. (m)—C-94
THOMSON ELECTRONIC TUBE DIV. (m)—C-99
THOMSON LGT (m)—C-99

TOWNSEND BROADCAST SYSTEMS INC. (m)—C-100
TRW RF DEVICES DIVISION (m)—C-100
VARIAN TVT (m)—C-101

0220-0960

—VHF low power

ACRODYNE INDUSTRIES INC. (m)—C-59
DECIBEL PRODUCTS INC. (m)—C-71
ELECTRONICS, MISSILES & COMMUNICATIONS INC. (m)—C-74
LARCAN COMMUNICATIONS EQUIPMENT INC. (m)—C-82
LDL COMMUNICATIONS INC. (m)—C-82
MARCUM (d)—C-85

NEC AMERICA INC. (m)—C-88
NEXUS ENGINEERING CORP. (m)—C-88
RODELCO ELECTRONICS CORP. (m)—C-93
TELEVISION TECHNOLOGY CORP. (m)—C-98
THOMSON ELECTRONIC TUBE DIV. (m)—C-99
THOMSON LGT (m)—C-99
TOWNSEND BROADCAST SYSTEMS INC. (m)—C-100
TRIPLE CROWN ELECTRONICS INC. (m)—C-100
TRW RF DEVICES DIVISION (m)—C-100
VARIAN TVT (m)—C-101
VERSA-COUNT INC. (m)—C-102

0300-CABLE EQUIPMENT & SUPPLIES

0310 CABLECASTING EQUIP- MENT & ACCESSORIES

0310-0020 Amplifiers-CARS Band

ADAPT COMMUNICATION SUPPLY CO. INC. (d)—C-59
ANTENNA TECHNOLOGY CORP. (d)—C-62
AVANTEK INC. (m & r)—C-64
CATV SERVICES INC. (d)—C-67
CHANNEL MASTER (m)—C-68
INTRATELLER ELECTRONICS (r)—C-80
JERROLD DIVISION (GENERAL INSTRUMENT CORP.) (m)—C-80
TELE-MEASUREMENTS INC. (d)—C-98
VIEWSONICS INC. (m)—C-102
WEATHER SCAN INC. (d)—C-103

0310-0040 Cable & Accessories

ADAPT COMMUNICATION SUPPLY CO. INC. (d)—C-59
ALLIED ELECTRONICS (d)—C-60
ALPHA WIRE CORP. (m)—C-60
ANIXTER CANADA INC. (d)—C-62
ANIXTER TELE-WIRE (d)—C-62
ANTENNA TECHNOLOGY CORP. (d)—C-62
ANTRONIX INC. (m)—C-62
AUTOMATION TECHNIQUES INC. (d)—C-64
BAF COMMUNICATIONS CORP. (d)—C-64
BIW CABLE SYSTEMS INC. (m)—C-65
BRINTEC CORP. (m & d)—C-65
CABLE SERVICES CO. INC. (d)—C-66
THE CAMERA MART INC. (d & r)—C-67
CAM-LOK INC. (m)—C-67
CANARE CABLE INC. (m & d)—C-67
CAPSCAN CABLE CO. (m)—C-67
CATV SERVICES INC. (d)—C-67
CAVECO EQUIPMENT LTD. (d)—C-68
CHANNEL MASTER (m)—C-68
CHESTER CABLE (m)—C-68
COLORMAX ELECTRONIC CORP. (d)—C-69
COMMUNICATION MARKETING & CONSULTING LTD. (m)—C-69
COMPREHENSIVE VIDEO SUPPLY CORP. (d)—C-70
COMSE SALES/JOHN WEEKS ENTERPRISES (d)—C-70
CONNECTRONICS CORP. (m)—C-70
DECIBEL PRODUCTS INC. (m)—C-71
DONLEY CABLEVISION SUPPLY (d)—C-72
THE DROP SHOP LTD. (d)—C-72
EM ELECTRONICS INC. (d)—C-74
G. C. ELECTRONICS CO. (m)—C-76
GENERAL CABLE CO. (m)—C-76
GENERAL INSTRUMENT CORP. (m)—C-76
GILBERT ENGINEERING CO. INC. (m)—C-76
HARRIS CORP. (BROADCAST DIVISION) (d)—C-77
INTERSTATE CABLE ENTERPRISES INC. (d)—C-79
ITERA/BELMOOR (m)—C-80
KINTRONIC LABORATORIES INC. (d)—C-81
LAKE SYSTEMS CORP. (d)—C-82
LIGHTING ELECTRIC OF PENNSYLVANIA INC. (d)—C-83
MEGA HERTZ COMMUNICATIONS (d)—C-85
MICRO-SAT (d)—C-85
MIDWEST CATV (d)—C-86
MIDWEST COMMUNICATIONS CORP. (d)—C-86
MOHAWK WIRE & CABLE CORP. (m)—C-87
NALPAK VIDEO SALES INC. (m)—C-87

PICO PRODUCTS INC. (m)—C-90
T. R. PITTS CO. (d)—C-90
PLASTOID CORP. (m)—C-90
PPC (PRODUCTION PRODUCTS CO.) (m)—C-91
QUALITY VIDEO SUPPLY CORP. (m & d)—C-92
SHAROUBIM INTERNATIONAL GROUP INC. (d)—C-94
STEINBERG ELECTRONICS INC. (d)—C-96
TELE-MEASUREMENTS INC. (d)—C-98
TEPCO CORP. (d)—C-99
UNITED AD LABEL CO. INC. (m)—C-101
WEATHER SCAN INC. (d)—C-103
WHITE SANDS CABLE CO. INC. (m)—C-103
WIREWORKS CORP. (m)—C-103

0310-0060 — assemblies

ALPHA WIRE CORP. (m)—C-60
ANTSCO CORP. (m)—C-62
BIW CABLE SYSTEMS INC. (m)—C-65
BRINTEC CORP. (m & d)—C-65
CABLE-LOCK CONNECTORS LTD. (m)—C-66
CAM-LOK INC. (m)—C-67
CANARE CABLE INC. (m & d)—C-67
COMPREHENSIVE VIDEO SUPPLY CORP. (d)—C-70
DECIBEL PRODUCTS INC. (m)—C-71
THE DROP SHOP LTD. (m & d)—C-72
B. E. DUVAL CO. (d & r)—C-73
G. C. ELECTRONICS CO. (m)—C-76
GENERAL CABLE CO. (m)—C-76
GILBERT ENGINEERING CO. INC. (m)—C-76
LEMO USA INC. (m & d)—C-83
MOHAWK WIRE & CABLE CORP. (m)—C-87
PLASTOID CORP. (m)—C-90
TELE-MEASUREMENTS INC. (d)—C-98
TRIMM INC. (m)—C-100
VEAM (m)—C-102
WHITE SANDS CABLE CO. INC. (m)—C-103
WIREWORKS CORP. (m)—C-103

0310-0080 — audio cable

ALPHA WIRE CORP. (m)—C-60
BELDEN ELECTRONIC WIRE & CABLE (m)—C-64
BIW CABLE SYSTEMS INC. (m)—C-65
BRINTEC CORP. (m & d)—C-65
CANARE CABLE INC. (m & d)—C-67
CAROL CABLE CO. (m & d & r)—C-67
CHESTER CABLE (m)—C-68
COMPREHENSIVE VIDEO SUPPLY CORP. (d)—C-70
COMSE SALES/JOHN WEEKS ENTERPRISES (d)—C-70
CONNECTRONICS CORP. (m)—C-70
DB COMMUNICATIONS INC. (d)—C-71
G. C. ELECTRONICS CO. (m)—C-76
ITERA/BELMOOR (m)—C-80
MOHAWK WIRE & CABLE CORP. (m)—C-87
PICO PRODUCTS INC. (m)—C-90
PLASTOID CORP. (m)—C-90
SHAROUBIM INTERNATIONAL GROUP INC. (d)—C-94
SWITCHCRAFT INC. (m)—C-97
TRIMM INC. (m)—C-100
WIREWORKS CORP. (m)—C-103

0310-0090 — cable-in-conduit

INTEGRAL CORP. (m)—C-79
MOHAWK WIRE & CABLE CORP. (m)—C-87

0310-0100 — camera cable

AUDIO-TECHNICA U.S. INC. (m)—C-63
BELDEN ELECTRONIC WIRE & CABLE (m)—C-64
BIW CABLE SYSTEMS INC. (m)—C-65
BRINTEC CORP. (m & d)—C-65
CANARE CABLE INC. (m & d)—C-67
CAROL CABLE CO. (m & d & r)—C-67
CHESTER CABLE (m)—C-68
COMPREHENSIVE VIDEO SUPPLY CORP. (d)—C-70
DB COMMUNICATIONS INC. (d)—C-71
IMMAD BROADCAST SERVICES (r)—C-79
MOHAWK WIRE & CABLE CORP. (m)—C-87
PLASTOID CORP. (m)—C-90
SHAROUBIM INTERNATIONAL GROUP INC. (d)—C-94
TEMTRON ELECTRONICS LTD. (d)—C-99

0310-0120 — coax, flexible

ALPHA WIRE CORP. (m)—C-60
BELDEN ELECTRONIC WIRE & CABLE (m)—C-64
BIW CABLE SYSTEMS INC. (m)—C-65
BRINTEC CORP. (m & d)—C-65
CANARE CABLE INC. (m & d)—C-67
CHANNELL COMMERCIAL CORP. (d)—C-68
CHESTER CABLE (m)—C-68
COMM/SCOPE INC. (m)—C-69
COMPREHENSIVE VIDEO SUPPLY CORP. (d)—C-70
COMSE SALES/JOHN WEEKS ENTERPRISES (d)—C-70
CONNECTRONICS CORP. (m)—C-70
DECIBEL PRODUCTS INC. (m)—C-71
EM ELECTRONICS INC. (d)—C-74
G. C. ELECTRONICS CO. (m)—C-76
GENERAL INSTRUMENT CORP. (m)—C-76
GILBERT ENGINEERING CO. INC. (m)—C-76
ITERA/BELMOOR (m)—C-80
KINTRONIC LABORATORIES INC. (d)—C-81
MICRO-SAT (d)—C-85
MOHAWK WIRE & CABLE CORP. (m)—C-87
PICO PRODUCTS INC. (m)—C-90
PLASTOID CORP. (m)—C-90
SCALA ELECTRONIC CORP. (d)—C-94
SCIENTIFIC-ATLANTA INC. (m)—C-94
SEL-TRONICS INC. (d)—C-94
SHAROUBIM INTERNATIONAL GROUP INC. (d)—C-94
SHIVELY LABORATORIES INC. (m)—C-94
STEVENS TOWER CO. INC. (d & r)—C-96
TEMTRON ELECTRONICS LTD. (d)—C-99
TEPCO CORP. (d)—C-99
TIMES FIBER COMMUNICATIONS INC. (m)—C-100
TRILOGY COMMUNICATIONS (m)—C-100
TROMPETER ELECTRONICS INC. (m)—C-100
WIREWORKS CORP. (m)—C-103

0310-0140 — connectors

ALPHA WIRE CORP. (m)—C-60
ANTRONIX INC. (m)—C-62
ANTRONIX SALES (m)—C-62
ANTSCO CORP. (m)—C-62
BIW CABLE SYSTEMS INC. (m)—C-65
BRINTEC CORP. (m & d)—C-65
CABLE-LOCK CONNECTORS LTD. (m)—C-66
CAM-LOK INC. (m)—C-67
CANARE CABLE INC. (m & d)—C-67
CATV SERVICES INC. (d)—C-67
COLORMAX ELECTRONIC CORP. (d)—C-69

COMPREHENSIVE VIDEO SUPPLY CORP. (d)—C-70
COMSE SALES/JOHN WEEKS ENTERPRISES (d)—C-70
CONNECTRONICS CORP. (m)—C-70
DB COMMUNICATIONS INC. (d)—C-71
DECIBEL PRODUCTS INC. (m)—C-71
THE DROP SHOP LTD. (m)—C-72
B. E. DUVAL CO. (d & r)—C-73
G. C. ELECTRONICS CO. (m)—C-76
GILBERT ENGINEERING CO. INC. (m)—C-76
ITERA/BELMOOR (m)—C-80
KINGS ELECTRONICS CO. INC. (m)—C-81
KINTRONIC LABORATORIES INC. (d)—C-81
LEMO USA INC. (m & d)—C-83
LRC/VITEK ELECTRONICS (m)—C-84
MICRO-SAT (d)—C-85
MICRODYNE CORP. (m)—C-85
MOHAWK WIRE & CABLE CORP. (m)—C-87
PICO PRODUCTS INC. (m)—C-90
PPC (PRODUCTION PRODUCTS CO.) (m)—C-91
PYRAMID INDUSTRIES INC. (m)—C-91
SCALA ELECTRONIC CORP. (d)—C-94
SEL-TRONICS INC. (d)—C-94
SHAROUBIM INTERNATIONAL GROUP INC. (d)—C-94
SHIVELY LABORATORIES INC. (m)—C-94
STEVENS TOWER CO. INC. (d & r)—C-96
SWITCHCRAFT INC. (m)—C-97
TAKAN CO. (m)—C-97
TEMTRON ELECTRONICS LTD. (d)—C-99
TEPCO CORP. (d)—C-99
TIMES FIBER COMMUNICATIONS INC. (d)—C-100
TRIMM INC. (m)—C-100
TROMPETER ELECTRONICS INC. (m)—C-100
VEAM (m)—C-102
VIEWSONICS INC. (m)—C-102
WEATHER SCAN INC. (d)—C-103
WIREWORKS CORP. (m)—C-103

0310-0160 — fiber optic cable

ALLIED ELECTRONICS (d)—C-60
AMERICAN LIGHTWAVE SYSTEMS INC. (m)—C-61
BELDEN ELECTRONIC WIRE & CABLE (m)—C-64
BIW CABLE SYSTEMS INC. (m)—C-65
BRINTEC CORP. (m & d)—C-65
COMM/SCOPE INC. (m)—C-69
COMPREHENSIVE VIDEO SUPPLY CORP. (d)—C-70
COMSE SALES/JOHN WEEKS ENTERPRISES (d)—C-70
JERRY CONN ASSOCIATES INC. (d)—C-70
DECIBEL PRODUCTS INC. (m)—C-71
DONLEY CABLEVISION SUPPLY (d)—C-72
EM ELECTRONICS INC. (d)—C-74
GENERAL CABLE CO. (m)—C-76
GENERAL INSTRUMENT CORP. (m)—C-76
INTEGRAL CORP. (d)—C-79
MICRO-SAT (d)—C-85
MIDLAND METALS CORP. (d)—C-86
MOHAWK WIRE & CABLE CORP. (m)—C-87
SEL-TRONICS INC. (d)—C-94
SHAROUBIM INTERNATIONAL GROUP INC. (d)—C-94
TELE-MEASUREMENTS INC. (d)—C-98
TEMTRON ELECTRONICS LTD. (d)—C-99
VANGUARD PLASTICS (m)—C-101
VEAM (m)—C-102

**We'll help you maintain
Peak Transmitter Performance**
Electronic Test and Analytical Instrumentation
See our ad in the index.

Rohde & Schwarz Inc.

4425 Nicole Drive, Lanham, MD 20706, Tel: (301) 459-8800
In Canada Call: (613) 592-8000

0310-0180

—heavy duty, ac/dc power

- BIW CABLE SYSTEMS INC. (m)—C-65
- CHESTER CABLE (m)—C-68
- COMPREHENSIVE VIDEO SUPPLY CORP. (d)—C-70
- DESISTI LIGHTING/DESMAR CORP. (d)—C-71
- INTRATELLER ELECTRONICS (r)—C-80
- KINTRONIC LABORATORIES INC. (d)—C-81
- MOHAWK WIRE & CABLE CORP. (m)—C-87
- PLASTOID CORP. (m)—C-90
- UNION CONNECTOR CO. INC. (m)—C-101

0310-0200

—microphone cable

- ALPHA WIRE CORP. (m)—C-60
- BELDEN ELECTRONIC WIRE & CABLE (m)—C-64
- CANARE CABLE INC. (m & d)—C-67
- CHESTER CABLE (m)—C-68
- COMPREHENSIVE VIDEO SUPPLY CORP. (d)—C-70
- CONNECTRONICS CORP. (m)—C-70
- DB COMMUNICATIONS INC. (d)—C-71
- ELECTRO-VOICE INC. (m)—C-74
- ITERA/BELMOOR (m)—C-80
- MOHAWK WIRE & CABLE CORP. (m)—C-87
- PLASTOID CORP. (m)—C-90
- TELE-MEASUREMENTS INC. (d)—C-98
- TEMTRON ELECTRONICS LTD. (d)—C-99
- WIREWORKS CORP. (m)—C-103

0310-0220

—transmission lines, pressurized

- CHANNEL MASTER (m)—C-68
- DECIBEL PRODUCTS INC. (m)—C-71
- KINTRONIC LABORATORIES INC. (d)—C-81
- SHIVELY LABORATORIES INC. (m)—C-94
- STEVENS TOWER CO. INC. (d & r)—C-96
- TEPCO CORP. (d)—C-99
- TRANSMISSION STRUCTURES LIMITED (r)—C-100

0310-0240

Crystals

- HARRIS CORP. (BROADCAST DIVISION) (d)—C-77
- MICRODYNE CORP. (m)—C-85
- NCS INDUSTRIES (d)—C-88

0310-0260

Pay TV Equipment

- AMERICAN LIGHTWAVE SYSTEMS INC. (m)—C-61
- ANIXTER CANADA INC. (d)—C-62
- ANTENNA TECHNOLOGY CORP. (d)—C-62
- ANTRONIX INC. (m)—C-62
- BLONDER-TONGUE LABORATORIES INC. (m)—C-65
- CABLE SERVICES CO. INC. (d)—C-66
- CABLE TECHNOLOGIES INTERNATIONAL INC. (d)—C-66
- CENTURY ELECTRONICS SERVICE LTD. (r)—C-68
- COLORMAX ELECTRONIC CORP. (d)—C-69
- COMSE SALES/JOHN WEEKS ENTERPRISES (d)—C-70
- THE DROP SHOP LTD. (d)—C-72
- B. E. DUVAL CO. (d & r)—C-73
- EAGLE COMTRONICS INC. (m)—C-73
- ELECTROLINE TV EQUIPMENT INC. (m)—C-74

INTERCEPT COMMUNICATION PRODUCTS INC. (m)—C-79

INTERSTATE CABLE ENTERPRISES INC. (d)—C-79

INTRATELLER ELECTRONICS (r)—C-80

JERROLD DIVISION (GENERAL INSTRUMENT CORP.) (m)—C-80

JJT DISTRIBUTING INC. (m)—C-80

KES (d)—C-81

MEGA HERTZ COMMUNICATIONS (d)—C-85

MICRODYNE CORP. (m)—C-85

MIDWEST CATV (d)—C-86

PIONEER COMMUNICATIONS OF AMERICA INC. (m)—C-90

T. R. PITTS CO. (d)—C-90

SCI CATV SERVICES (r)—C-94

SCIENTIFIC-ATLANTA INC. (m)—C-94

SPECTRUM (d)—C-96

SYRCUITS INTERNATIONAL INC. (m)—C-97

ZENITH ELECTRONICS CORP. (m)—C-104

0310-0280

—decoders

- ANTRONIX INC. (m)—C-62
- BLONDER-TONGUE LABORATORIES INC. (m)—C-65
- CABLE CONVERTER SERVICES CORP. (r)—C-66
- CABLE TECHNOLOGIES INTERNATIONAL INC. (d)—C-66
- CENTURY ELECTRONICS SERVICE LTD. (r)—C-68
- COLORMAX ELECTRONIC CORP. (d)—C-69
- COMSE SALES/JOHN WEEKS ENTERPRISES (d)—C-70
- B. E. DUVAL CO. (d & r)—C-73
- EAGLE COMTRONICS INC. (m)—C-73
- ELECTROLINE TV EQUIPMENT INC. (m)—C-74
- INTERCEPT COMMUNICATION PRODUCTS INC. (m)—C-79
- INTRATELLER ELECTRONICS (r)—C-80
- JERROLD DIVISION (GENERAL INSTRUMENT CORP.) (m)—C-80
- JJT DISTRIBUTING INC. (m)—C-80
- PAYVIEW LIMITED (m)—C-90
- PIONEER COMMUNICATIONS OF AMERICA INC. (m)—C-90
- SANCHEZ COMMUNICATIONS (d)—C-94
- SCI CATV SERVICES (r)—C-94
- SCIENTIFIC-ATLANTA INC. (m)—C-94
- SYRCUITS INTERNATIONAL INC. (m)—C-97
- WEATHER SCAN INC. (d)—C-103
- ZENITH ELECTRONICS CORP. (m)—C-104

0310-0300

—encoders

- ANTRONIX INC. (m)—C-62
- BLONDER-TONGUE LABORATORIES INC. (m)—C-65
- CABLE CONVERTER SERVICES CORP. (r)—C-66
- CABLE TECHNOLOGIES INTERNATIONAL INC. (d)—C-66
- CENTURY ELECTRONICS SERVICE LTD. (r)—C-68
- COMSE SALES/JOHN WEEKS ENTERPRISES (d)—C-70
- DB COMMUNICATIONS INC. (d)—C-71
- B. E. DUVAL CO. (d & r)—C-73
- EAGLE COMTRONICS INC. (m)—C-73

INTERCEPT COMMUNICATION PRODUCTS INC. (m)—C-79

INTRATELLER ELECTRONICS (r)—C-80

JERROLD DIVISION (GENERAL INSTRUMENT CORP.) (m)—C-80

JJT DISTRIBUTING INC. (m)—C-80

NCS INDUSTRIES (d & r)—C-88

PIONEER COMMUNICATIONS OF AMERICA INC. (m)—C-90

SANCHEZ COMMUNICATIONS (d)—C-94

SCI CATV SERVICES (r)—C-94

SCIENTIFIC-ATLANTA INC. (m)—C-94

SYRCUITS INTERNATIONAL INC. (m)—C-97

WEATHER SCAN INC. (d)—C-103

ZENITH ELECTRONICS CORP. (m)—C-104

0310-0320

Pay-Per-View Systems

- AMERICAN LIGHTWAVE SYSTEMS INC. (m)—C-61
- ANIXTER TELE-WIRE (d)—C-62
- BLONDER-TONGUE LABORATORIES INC. (m)—C-65
- CABLE TECHNOLOGIES INTERNATIONAL INC. (d)—C-66
- CONTROL COM INC. (m)—C-70
- DB COMMUNICATIONS INC. (d)—C-71
- B. E. DUVAL CO. (d & r)—C-73
- EAGLE COMTRONICS INC. (m)—C-73
- INTERSTATE CABLE ENTERPRISES INC. (d)—C-79
- INTRATELLER ELECTRONICS (r)—C-80
- JERROLD DIVISION (GENERAL INSTRUMENT CORP.) (m)—C-80
- JERROLD DIVISION GENERAL INSTRUMENT CORP. (m)—C-80
- LAKART CORP. (m)—C-82
- MICRODYNE CORP. (m)—C-85
- PIONEER COMMUNICATIONS OF AMERICA INC. (m)—C-90
- SCIENTIFIC-ATLANTA INC. (m)—C-94
- STATUSYSTEM INC. (m)—C-96
- SYRCUITS INTERNATIONAL INC. (m)—C-97
- TELEPHONE CO. INC. (m & d)—C-98
- TEXSCAN CORP. (m)—C-99
- TOCOM DIVISION (General Instrument Corp.) (m)—C-100
- TRIPLE CROWN ELECTRONICS INC. (m)—C-100
- ZENITH ELECTRONICS CORP. (m)—C-104

0320

CONSTRUCTION EQUIPMENT & MATERIALS

0320-0020

Apartment Installation Equipment

- ADAPT COMMUNICATION SUPPLY CO. INC. (d)—C-59
- ANIXTER CANADA INC. (d)—C-62
- ANIXTER COMMUNICATIONS (d)—C-62
- ANIXTER TELE-WIRE (d)—C-62
- ANTSCO CORP. (m)—C-62
- BENNER-NAWMAN INC. (m)—C-65
- BUDDCO (d)—C-66
- CABLE SERVICES CO. INC. (d)—C-66
- CABLETEK CENTER PRODUCTS INC. (m & d)—C-66
- CATV SERVICES INC. (d)—C-67
- COIL AMERICAN TECHNOLOGY CO. (m)—C-69
- COMSE SALES/JOHN WEEKS ENTERPRISES (d)—C-70
- JERRY CONN ASSOCIATES INC. (d)—C-70
- DB COMMUNICATIONS INC. (d)—C-71
- DONLEY CABLEVISION SUPPLY (d)—C-72
- THE DROP SHOP LTD. (d)—C-72
- EM ELECTRONICS INC. (d)—C-74
- IEC CO. (m & r)—C-78
- INDIANA PRESSED STEEL (m)—C-79
- INTERCEPT COMMUNICATION PRODUCTS INC. (d)—C-79

KES (d)—C-81

LEMCO TOOL CORP. (m)—C-83

MEGA HERTZ COMMUNICATIONS (d)—C-85

MIDWEST CATV (m)—C-86

T. R. PITTS CO. (d)—C-90

RELIABLE ELECTRIC/UTILITY PRODUCTS (m)—C-92

RMS ELECTRONICS INC./CATV DIVISION (d)—C-93

SANCHEZ COMMUNICATIONS (d)—C-94

SIGNAL VISION INC. (d)—C-95

SPECTRUM (d)—C-96

TAIKAN CO. (m)—C-97

TELE-COMM SALES INC. (d)—C-98

TELECRAFTER PRODUCTS CORP. (m & d)—C-98

VIEWSONICS INC. (m)—C-102

WEATHER SCAN INC. (d)—C-103

0320-0040

—flush-mount service cells

CABLETEK CENTER PRODUCTS INC. (m & d)—C-66

SIGNAL VISION INC. (d)—C-95

0320-0060

—molding duct

BUDDCO (d)—C-66

CABLETEK CENTER PRODUCTS INC. (m & d)—C-66

CATV SERVICES INC. (d)—C-67

DEK INC. (m)—C-71

THE DROP SHOP LTD. (d)—C-72

MEGA HERTZ COMMUNICATIONS (d)—C-85

RMS ELECTRONICS INC./CATV DIVISION (d)—C-93

SANCHEZ COMMUNICATIONS (d)—C-94

SIGNAL VISION INC. (d)—C-95

TELE-COMM SALES INC. (d)—C-98

WINDERS & GEIST (m)—C-103

0320-0080

—multi-trap enclosures

CABLETEK CENTER PRODUCTS INC. (m & d)—C-66

CHANNELL COMMERCIAL CORP. (m)—C-68

COIL AMERICAN TECHNOLOGY CO. (m)—C-69

EAGLE COMTRONICS INC. (m)—C-73

INDIANA PRESSED STEEL (m)—C-79

PICO PRODUCTS INC. (m)—C-90

PROPEL INC. (m)—C-91

RELIABLE ELECTRIC/UTILITY PRODUCTS (m)—C-92

RMS ELECTRONICS INC./CATV DIVISION (d)—C-93

SANCHEZ COMMUNICATIONS (d)—C-94

SIGNAL VISION INC. (d)—C-95

TELECRAFTER PRODUCTS CORP. (m & d)—C-98

WEATHER SCAN INC. (d)—C-103

0320-0100

—pre-wire boxes

BENNER-NAWMAN INC. (m)—C-65

BUDDCO (d)—C-66

CABLETEK CENTER PRODUCTS INC. (m & d)—C-66

COIL AMERICAN TECHNOLOGY CO. (m)—C-69

COMSE SALES/JOHN WEEKS ENTERPRISES (d)—C-70

DB COMMUNICATIONS INC. (d)—C-71

DEK INC. (m)—C-71

B. E. DUVAL CO. (d & r)—C-73

PROPEL INC. (m)—C-91

RELIABLE ELECTRIC/UTILITY PRODUCTS (m)—C-92

RMS ELECTRONICS INC./CATV DIVISION (d)—C-93

SANCHEZ COMMUNICATIONS (d)—C-94

SIGNAL VISION INC. (d)—C-95

SPECTRUM (d)—C-96

TELE-COMM SALES INC. (d)—C-98
TELECRAFTER PRODUCTS CORP. (m & d)—C-98
TONER CABLE EQUIPMENT INC. (d)—C-100

0320-0120**Cable Burial Equipment**

ADAPT COMMUNICATION SUPPLY CO. INC. (d)—C-59
ALPHA WIRE CORP. (m)—C-60
ANIXTER COMMUNICATIONS (d)—C-62
ANIXTER TELE-WIRE (d)—C-62
BUDCO (d)—C-66
CABLE SERVICES CO. INC. (d)—C-66
CARLTON INTERNATIONAL MANUFACTURING CORP. (m & d)—C-67
JI CASE (m)—C-67
COIL AMERICAN TECHNOLOGY CO. (m)—C-69
DB COMMUNICATIONS INC. (d)—C-71
DITCH WITCH (m)—C-72
DONLEY CABLEVISION SUPPLY (d)—C-72
IEC CO. (m & d & r)—C-78
INTERSTATE CABLE ENTERPRISES INC. (d)—C-79
KES (d)—C-81
LEMCO TOOL CORP. (m)—C-83
PIPE-PIPER (m)—C-90
PYRAMID INDUSTRIES INC. (m)—C-91
SANCHEZ COMMUNICATIONS (d)—C-94
SEAMAN-PARSONS CORP. (m)—C-94
SIGNAL VISION INC. (d)—C-95
TELE-COMM SALES INC. (d)—C-98
UNDERGROUND EQUIPMENT & SUPPLY (m)—C-101
VERMEER MANUFACTURING CO. (m)—C-102

0320-0140**Construction Tools & Equipment**

ADAPT COMMUNICATION SUPPLY CO. INC. (d)—C-59
ADRIAN STEEL CO. (m)—C-59
ALCESTIS DISTRIBUTION CO. (d)—C-60
ANIXTER COMMUNICATIONS (d)—C-62
BENNER-NAWMAN INC. (m)—C-65
LARRY BORSON CO. (d)—C-65
BUDCO (d)—C-66
CABLE SERVICES CO. INC. (d)—C-66
CABLETEK CENTER PRODUCTS INC. (m & d)—C-66
CARLTON INTERNATIONAL MANUFACTURING CORP. (m)—C-67
JI CASE (m)—C-67
CATV SERVICES INC. (d)—C-67
COMSE SALES/JOHN WEEKS ENTERPRISES (d)—C-70
JERRY CONN ASSOCIATES INC. (d)—C-70
CSE TECHNOLOGIES (Cable Spinning Equipment) (m)—C-71
CUSTOM ENTERPRISES (m)—C-71
DB COMMUNICATIONS INC. (d)—C-71
DEVINE'S MACHINE & DESIGN INC. (d & m)—C-72
DITCH WITCH (m)—C-72
EM ELECTRONICS INC. (d)—C-74
GENERAL MACHINE PRODUCTS CO. INC. (m & d & r)—C-76
THE GEORGE-INGRAHAM CORP. (m)—C-76
GILBERT ENGINEERING CO. INC. (m)—C-76
BEN HUGHES COMMUNICATION PRODUCTS CO. (m)—C-78
IEC CO. (m & d & r)—C-78
INTERSTATE CABLE ENTERPRISES INC. (d)—C-79
JAMESON CORP. (m)—C-80
KES (d)—C-81
KLEIN TOOLS INC. (m)—C-81
LEMCO TOOL CORP. (m)—C-83
MEGA HERTZ COMMUNICATIONS (d)—C-85
METROTECH CORP. (m)—C-85
T. R. PITTS CO. (d)—C-90
PLYMOUTH RUBBER CO. INC. (m)—C-91
RIPLEY CO. INC. (m)—C-93

SEAMAN-PARSONS CORP. (m)—C-94
SIGNAL VISION INC. (d)—C-95
SPECTRUM (d)—C-96
STELCO INC. (m)—C-96
TAILGATER INC. (m)—C-97
TECHNI-TOOL INC. (d)—C-97
TELE-COMM SALES INC. (d)—C-98
UNDERGROUND EQUIPMENT & SUPPLY (m)—C-101
VERMEER MANUFACTURING CO. (m)—C-102
VIEWSONICS INC. (m)—C-102
WEATHER SCAN INC. (d)—C-103

0320-0160**Underground Boring Equipment**

ADAPT COMMUNICATION SUPPLY CO. INC. (d)—C-59
ANIXTER COMMUNICATIONS (d)—C-62
CARLTON INTERNATIONAL MANUFACTURING CORP. (m)—C-67
JI CASE (m)—C-67
DB COMMUNICATIONS INC. (d)—C-71
DITCH WITCH (m)—C-72
ELEPHANT INDUSTRIES (m)—C-74
THE GEORGE-INGRAHAM CORP. (m)—C-76
IEC CO. (m & d & r)—C-78
PIPE-PIPER (m)—C-90
SEAMAN-PARSONS CORP. (m)—C-94
TELE-COMM SALES INC. (d)—C-98
UNDERGROUND EQUIPMENT & SUPPLY (m)—C-101
VERMEER MANUFACTURING CO. (m)—C-102

0330**DISTRIBUTION EQUIPMENT****0330-0020****AGC Units**

ANIXTER COMMUNICATIONS (d)—C-62
ANIXTER TELE-WIRE (d)—C-62
BETA TECH COMMUNICATIONS INC. (r)—C-65
BRADPTS (d & r)—C-65
CABLE LINK INC. (r)—C-66
CABLE SERVICES CO. INC. (d & r)—C-66
C-COR ELECTRONICS INC. (m)—C-68
CENTURY ELECTRONICS SERVICE LTD. (d & r)—C-68
CHANNEL MASTER (m)—C-68
CIRCUIT RESEARCH LABS INC. (m)—C-69
COMSE SALES/JOHN WEEKS ENTERPRISES (d)—C-70
COMSONICS INC. (r)—C-70
EM ELECTRONICS INC. (d)—C-74
GAMCO INDUSTRIES INC. (m)—C-75
GLOBAL SYSTEMS CORP. (m)—C-76
HARRIS CORP. (BROADCAST DIVISION) (d)—C-77
HOLZBERG INC. (d)—C-78
INTERSTATE CABLE ENTERPRISES INC. (d)—C-79
INTRATELLER ELECTRONICS (r)—C-80
KES (d)—C-81
LEAMING INDUSTRIES (m)—C-82
LIGHTING ELECTRIC OF PENNSYLVANIA INC. (r)—C-83
LINDSAY SPECIALTY PRODUCTS (m)—C-83
MAGNAVOX CATV SYSTEMS INC. (m)—C-84
MICRO-SAT (d)—C-85
MIDWEST CATV (d)—C-86
PERFORMANCE CABLE TV PRODUCTS (r)—C-90
PFM ELECTRONICS (r)—C-90
PROTECH AUDIO CORP. (m)—C-91
QUALITY RF SERVICES INC. (m & d & r)—C-92
RMT ENGINEERING INC. (d & r)—C-93
SCI CATV SERVICES (r)—C-94

TV TRANSMITTING ANTENNAS UHF VHF MDS ITFS

We make them smarter

BOGNER®

603 Cantiague Rock Road
Westbury, NY 11590
(516) 997-7800

SCIENTIFIC-ATLANTA INC. (m)—C-94
VALLEY INTERNATIONAL INC. (m)—C-101
WEATHER SCAN INC. (d)—C-103

0330-0040**Addressable Taps**

ADAPT COMMUNICATION SUPPLY CO. INC. (d)—C-59
AM COMMUNICATIONS INC. (m)—C-61
AMERICAN LIGHTWAVE SYSTEMS INC. (m)—C-61
ANIXTER TELE-WIRE (d)—C-62
BETA TECH COMMUNICATIONS INC. (r)—C-65
BRADPTS (d & r)—C-65
JERRY CONN ASSOCIATES INC. (d)—C-70
DB COMMUNICATIONS INC. (d)—C-71
DONLEY CABLEVISION SUPPLY (d)—C-72
EM ELECTRONICS INC. (d)—C-74
INTERSTATE CABLE ENTERPRISES INC. (d)—C-79
JIT DISTRIBUTING INC. (m)—C-80
LIGHTING ELECTRIC OF PENNSYLVANIA INC. (r)—C-83
MICRODYNE CORP. (m)—C-85
SPECTRUM (d)—C-96
SYRCUTS INTERNATIONAL INC. (m)—C-97
TONER CABLE EQUIPMENT INC. (d)—C-100
TRIPLE CROWN ELECTRONICS INC. (m)—C-100
VIEWSONICS INC. (m)—C-102

0330-0060**Amplifiers**

ADAPT COMMUNICATION SUPPLY CO. INC. (d)—C-59
AEG BAYLY INC. (m)—C-59
ANIXTER COMMUNICATIONS (d)—C-62
ANTRONIX INC. (m)—C-62
ANTRONIX SALES (m)—C-62
ANTSCO CORP. (m)—C-62
AUGAT COMMUNICATIONS GROUP INC. (m)—C-63
BETA TECH COMMUNICATIONS INC. (r)—C-65
BLONDER-TONGUE LABORATORIES INC. (m)—C-65
BRADPTS (d & r)—C-65
BRYSTONVERMONT LTD. (m)—C-66
BSM SYSTEMS INC. (m & d)—C-66
BTS BROADCAST TELEVISION SYSTEMS INC. (m)—C-66
CABLE CONVERTER SERVICES CORP. (r)—C-66
CABLE LINK INC. (r)—C-66
CABLE SERVICES CO. INC. (d & r)—C-66
CABLETELLA CORP. (m)—C-66
CATV SERVICES INC. (d)—C-67
CAVECO EQUIPMENT LTD. (d)—C-68
C-COR ELECTRONICS INC. (m)—C-68
CENTRAL DYNAMICS LTD. (m & r)—C-68
CENTURY ELECTRONICS SERVICE LTD. (d & r)—C-68
CHANNEL MASTER (m)—C-68
COLORMAX ELECTRONIC CORP. (d)—C-69
COMPREHENSIVE VIDEO SUPPLY CORP. (d)—C-70
COMSE SALES/JOHN WEEKS ENTERPRISES (d)—C-70
COMSONICS INC. (r)—C-70
JERRY CONN ASSOCIATES INC. (d)—C-70
DB COMMUNICATIONS INC. (d)—C-71
DECIBEL PRODUCTS INC. (m)—C-71
DONLEY CABLEVISION SUPPLY (d)—C-72
THE DROP SHOP LTD. (d)—C-72

B. E. DUVAL CO. (d & r)—3
DYNAMIC TECHNOLOGY LTD. (m)—C-73
ELECTROLINE TV EQUIPMENT INC. (m)—C-74
EM ELECTRONICS INC. (m & d)—C-74
GAMCO INDUSTRIES INC. (m)—C-75
G. C. ELECTRONICS CO. (m)—C-76
GENERAL ELECTRIC CO. (m)—C-76
GENTNER ELECTRONICS CORP. (m)—C-76
GLOBAL SYSTEMS CORP. (m)—C-76
H & E MICRO-TRAK CORP. (m)—C-77
IMMAD BROADCAST SERVICES (d & r)—C-79
INTERCEPT COMMUNICATION PRODUCTS INC. (m)—C-79
INTERNATIONAL NUCLEAR CORP. (m)—C-79
INTERSTATE CABLE ENTERPRISES INC. (d)—C-79
INTRATELLER ELECTRONICS (r)—C-80
JERROLD DIVISION (GENERAL INSTRUMENT CORP.) (m)—C-80
KES (d)—C-81
LENCO INC. (m)—C-83
LIGHTING ELECTRIC OF PENNSYLVANIA INC. (r)—C-83
LINDSAY SPECIALTY PRODUCTS (m)—C-83
MAGNAVOX CATV SYSTEMS INC. (m)—C-84
MEGA HERTZ COMMUNICATIONS (d)—C-85
MICRO-SAT (d)—C-85
NCS INDUSTRIES (d & r)—C-88
NEXUS ENGINEERING CORP. (d)—C-88
PASSIVE DEVICES INC. (d)—C-89
PERFORMANCE CABLE TV PRODUCTS (r)—C-90
PFM ELECTRONICS (r)—C-90
PICO PRODUCTS INC. (m)—C-90
PROTECH AUDIO CORP. (m)—C-91
QUALITY RF SERVICES INC. (m & d & r)—C-92
RMT ENGINEERING INC. (d & r)—C-93
RTS SYSTEMS INC. (m)—C-93
SCI CATV SERVICES (r)—C-94
SCIENTIFIC-ATLANTA INC. (m)—C-94
SHINTRON CO. INC. (m)—C-94
SIGNAL VISION INC. (d)—C-95
SPECTRUM (d)—C-96
TELE-COMM SALES INC. (d)—C-96
TEXSCAN CORP. (m)—C-99
TONER CABLE EQUIPMENT INC. (d)—C-100
TRIPLE CROWN ELECTRONICS INC. (m)—C-100
VERSA-COUNT INC. (m)—C-102
VIEWSONICS INC. (m)—C-102
WEATHER SCAN INC. (d)—C-103

0330-0080**—apartment**

ANTRONIX INC. (m)—C-62
ANTRONIX SALES (m)—C-62
ANTSCO CORP. (m)—C-62
AUGAT COMMUNICATIONS GROUP INC. (m)—C-63
BETA TECH COMMUNICATIONS INC. (r)—C-65
BLONDER-TONGUE LABORATORIES INC. (m)—C-65
CABLE LINK INC. (r)—C-66
CABLETELLA CORP. (m)—C-66
C-COR ELECTRONICS INC. (m)—C-68
CENTURY ELECTRONICS SERVICE LTD. (d & r)—C-68
COMSE SALES/JOHN WEEKS ENTERPRISES (d)—C-70
COMSONICS INC. (r)—C-70

CABLE EQUIPMENT & SUPPLIES—0300

THE DROP SHOP LTD. (d)—C-72
B. E. DUVAL CO. (d & r)—C-73
ELECTROLINE TV EQUIPMENT INC. (m)—C-74
GAMCO INDUSTRIES INC. (m)—C-75
INTERCEPT COMMUNICATION PRODUCTS INC. (m)—C-79
INTRATELLER ELECTRONICS (r)—C-80
JERROLD DIVISION (GENERAL INSTRUMENT CORP.) (m)—C-80
LINDSAY SPECIALTY PRODUCTS (m)—C-83
MAGNAVOX CATV SYSTEMS INC. (m)—C-84
MICRO-SAT (d)—C-85
MICRODYNE CORP. (m)—C-85
NEXUS ENGINEERING CORP. (d)—C-88
NORTHERN CATV SALES/ARCOM LABS (d)—C-88
PASSIVE DEVICES INC. (d)—C-89
PFM ELECTRONICS (r)—C-90
QUALITY RF SERVICES INC. (r)—C-92
RMT ENGINEERING INC. (d & r)—C-93
SCI CATV SERVICES (r)—C-94
SCIENTIFIC-ATLANTA INC. (m)—C-94
SIGNAL VISION INC. (d)—C-95
TONER CABLE EQUIPMENT INC. (d)—C-100
TRANS-USA CORP. (m)—C-100
TRIPLE CROWN ELECTRONICS INC. (m)—C-100
WEATHER SCAN INC. (d)—C-103

0330-0100

—bridging

AUGAT COMMUNICATIONS GROUP INC. (m)—C-63
BETA TECH COMMUNICATIONS INC. (r)—C-65
CABLE LINK INC. (r)—C-66
CABLETENNA CORP. (m)—C-66
C-COR ELECTRONICS INC. (m)—C-68
CENTURY ELECTRONICS SERVICE LTD. (d & r)—C-68
COMSE SALES/JOHN WEEKS ENTERPRISES (d)—C-70
COMSONICS INC. (r)—C-70
GAMCO INDUSTRIES INC. (m)—C-75
INTRATELLER ELECTRONICS (r)—C-80
JERROLD DIVISION (GENERAL INSTRUMENT CORP.) (m)—C-80
LINDSAY SPECIALTY PRODUCTS (m)—C-83
MAGNAVOX CATV SYSTEMS INC. (m)—C-84
MICRO-SAT (d)—C-85
NEXUS ENGINEERING CORP. (d)—C-88
PFM ELECTRONICS (r)—C-90
PROTECH AUDIO CORP. (m)—C-91
QUALITY RF SERVICES INC. (m & d & r)—C-92
ROH DIV., ANCHOR AUDIO (m)—C-93
SCI CATV SERVICES (r)—C-94
SCIENTIFIC-ATLANTA INC. (m)—C-94
TONER CABLE EQUIPMENT INC. (d)—C-100
WEATHER SCAN INC. (d)—C-103

0330-0120

Attenuators

ADAPT COMMUNICATION SUPPLY CO. INC. (d)—C-59
AEG BAYLY INC. (m)—C-59
ALLEN AVIONICS INC. (m)—C-60
ANIXTER COMMUNICATIONS (d)—C-62
ANTRONIX INC. (m)—C-62
ANTRONIX SALES (m)—C-62
ANTSCO CORP. (m)—C-62
ATLAS/SOUNDOLIER (m)—C-63
BAF COMMUNICATIONS CORP. (d)—C-64
BIRD ELECTRONIC CORP. (m & d)—C-65
BLONDER-TONGUE LABORATORIES INC. (m)—C-65
BRADPTS (d & r)—C-65
CABLE SERVICES CO. INC. (d & r)—C-66
CABLETENNA CORP. (m)—C-66
CAVECO EQUIPMENT LTD. (d)—C-68
C-COR ELECTRONICS INC. (m)—C-68
COAXIAL DYNAMICS INC. (m)—C-69

COLORMAX ELECTRONIC CORP. (d)—C-69
COMSE SALES/JOHN WEEKS ENTERPRISES (d)—C-70
COMSONICS INC. (r)—C-70
JERRY CONN ASSOCIATES INC. (d)—C-70
DONLEY CABLEVISION SUPPLY (d)—C-72
THE DROP SHOP LTD. (d)—C-72
B. E. DUVAL CO. (d & r)—C-73
ELECTROLINE TV EQUIPMENT INC. (m)—C-74
EM ELECTRONICS INC. (d)—C-74
GAMCO INDUSTRIES INC. (m)—C-75
G. C. ELECTRONICS CO. (m)—C-76
HARRIS CORP. (BROADCAST DIVISION) (d)—C-77
INTERCEPT COMMUNICATION PRODUCTS INC. (m)—C-79
INTERSTATE CABLE ENTERPRISES INC. (d)—C-79
KAY ELEMETRICS CORP. (m)—C-81
KES (d)—C-81
KINGS ELECTRONICS CO. INC. (m)—C-81
LIGHTING ELECTRIC OF PENNSYLVANIA INC. (r)—C-83
LINDSAY SPECIALTY PRODUCTS (m)—C-83
LRC/VITEK ELECTRONICS (m)—C-84
MAGNAVOX CATV SYSTEMS INC. (m)—C-84
MICRO-SAT (d)—C-85
MULTI PRODUCTS INTERNATIONAL (m)—C-87
NARDA MICROWAVE CORP. (m)—C-87
PASSIVE DEVICES INC. (d)—C-89
PERFORMANCE CABLE TV PRODUCTS (m & d & r)—C-90
PICO PRODUCTS INC. (m)—C-90
RMS ELECTRONICS INC./CATV DIVISION (d)—C-93
RMT ENGINEERING INC. (d & r)—C-93
ROH DIV., ANCHOR AUDIO (m)—C-93
SANCHEZ COMMUNICATIONS (d)—C-94
SCIENTIFIC-ATLANTA INC. (m)—C-94
SIGNAL VISION INC. (d)—C-95
SPECTRUM (d)—C-96
TELE-COMM SALES INC. (d)—C-96
TEXSCAN CORP. (m)—C-99
TONER CABLE EQUIPMENT INC. (d)—C-100
TRANS-USA CORP. (m)—C-100
VIEWSONICS INC. (m)—C-102
WEATHER SCAN INC. (d)—C-103

0330-0140

Buried Plant Accessories

ADAPT COMMUNICATION SUPPLY CO. INC. (d)—C-59
ANIXTER COMMUNICATIONS (d)—C-62
ANTRONIX SALES (m)—C-62
BRADPTS (d & r)—C-65
CABLE SERVICES CO. INC. (d & r)—C-66
COIL AMERICAN TECHNOLOGY CO. (m)—C-69
COLORMAX ELECTRONIC CORP. (d)—C-69
DB COMMUNICATIONS INC. (d)—C-71
EM ELECTRONICS INC. (d)—C-74
GENERAL MACHINE PRODUCTS CO. INC. (m & d)—C-76
IEC CO. (m & d & r)—C-78
INDIANA PRESSED STEEL (m)—C-79
INTERSTATE CABLE ENTERPRISES INC. (d)—C-79
KES (d)—C-81
LIGHTING ELECTRIC OF PENNSYLVANIA INC. (r)—C-83
MIDWEST CATV (d)—C-86
PASSIVE DEVICES INC. (d)—C-89
SIGNAL VISION INC. (d)—C-95
TELE-COMM SALES INC. (d)—C-96
TONER CABLE EQUIPMENT INC. (d)—C-100
WHITE SANDS CABLE CO. INC. (d)—C-103

0330-0160

Cable Clips

ADAPT COMMUNICATION SUPPLY CO. INC. (d)—C-59

ANIXTER COMMUNICATIONS (d)—C-62
ANTRONIX INC. (m)—C-62
ANTSCO CORP. (m)—C-62
BRADPTS (d & r)—C-65
CABLE SERVICES CO. INC. (d)—C-66
CABLETEK CENTER PRODUCTS INC. (m & d)—C-68
CABLETENNA CORP. (m)—C-66
COLORMAX ELECTRONIC CORP. (d)—C-69
COMSE SALES/JOHN WEEKS ENTERPRISES (d)—C-70
JERRY CONN ASSOCIATES INC. (d)—C-70
DEK INC. (m)—C-71
DIAMOND COMMUNICATION PRODUCTS INC. (m)—C-72
DONLEY CABLEVISION SUPPLY (d)—C-72
EM ELECTRONICS INC. (d)—C-74
GAMCO INDUSTRIES INC. (m)—C-75
INTERSTATE CABLE ENTERPRISES INC. (d)—C-79
ITW LINX (m)—C-80
KES (d)—C-81
LIGHTING ELECTRIC OF PENNSYLVANIA INC. (r)—C-83
MIDWEST CATV (d)—C-86
PASSIVE DEVICES INC. (d)—C-89
PICO PRODUCTS INC. (m)—C-90
T. R. PITTS CO. (d)—C-90
QUALITY VIDEO SUPPLY CORP. (d)—C-92
RMS ELECTRONICS INC./CATV DIVISION (d)—C-93
RMT ENGINEERING INC. (d)—C-93
SANCHEZ COMMUNICATIONS (d)—C-94
SIGNAL VISION INC. (d)—C-95
SPECTRUM (d)—C-96
TELE-COMM SALES INC. (d)—C-96
TONER CABLE EQUIPMENT INC. (d)—C-100
TRANS-USA CORP. (m)—C-100
T.V.C. SUPPLY CO. INC. (d)—C-101
VEAM (m)—C-102
VIEWSONICS INC. (m)—C-102
WEATHER SCAN INC. (d)—C-103
WELDONE TRADING CO. INC. (m)—C-103

0330-0180

Cable Tuners

ANIXTER COMMUNICATIONS (d)—C-62
BETA TECH COMMUNICATIONS INC. (r)—C-65
BRADPTS (d & r)—C-65
CABLE SERVICES CO. INC. (d)—C-66
CENTURY ELECTRONICS SERVICE LTD. (d & r)—C-68
DONLEY CABLEVISION SUPPLY (d)—C-72
B. E. DUVAL CO. (d & r)—C-73
EM ELECTRONICS INC. (d)—C-74
INTERSTATE CABLE ENTERPRISES INC. (d)—C-79
JIT DISTRIBUTING INC. (m)—C-80
LIGHTING ELECTRIC OF PENNSYLVANIA INC. (r)—C-83
MIDWEST CATV (d)—C-86
TONER CABLE EQUIPMENT INC. (d)—C-100

0330-0200

Coaxial Cable

ADAPT COMMUNICATION SUPPLY CO. INC. (d)—C-59
ALLIED ELECTRONICS (d)—C-60
ALPHA WIRE CORP. (m)—C-60
ANIXTER COMMUNICATIONS (d)—C-62
ANTRONIX INC. (m)—C-62
ANTSCO CORP. (m)—C-62
BELDEN ELECTRONIC WIRE & CABLE (m)—C-64
BLONDER-TONGUE LABORATORIES INC. (d)—C-65
BRADPTS (d & r)—C-65
CABLE SERVICES CO. INC. (d)—C-66
CABLETENNA CORP. (m)—C-66
CANARE CABLE INC. (m & d)—C-67
CAPSCAN CABLE CO. (m)—C-67
CAROL CABLE CO. (m & d & r)—C-67
CATV SERVICES INC. (d)—C-67

CHANNELL COMMERCIAL CORP. (d)—C-68
CHESTER CABLE (m)—C-68
COLORMAX ELECTRONIC CORP. (d)—C-69
COMM/SCOPE INC. (m)—C-69
COMMUNICATION MARKETING & CONSULTING LTD. (m)—C-69
COMPREHENSIVE VIDEO SUPPLY CORP. (d)—C-70
COMSE SALES/JOHN WEEKS ENTERPRISES (d)—C-70
JERRY CONN ASSOCIATES INC. (d)—C-70
CONNECTRONICS CORP. (m)—C-70
DB COMMUNICATIONS INC. (d)—C-71
DECIBEL PRODUCTS INC. (m)—C-71
DONLEY CABLEVISION SUPPLY (d)—C-72
THE DROP SHOP LTD. (d)—C-72
EM ELECTRONICS INC. (d)—C-74
GENERAL INSTRUMENT CORP. (m)—C-76
HARRIS CORP. (BROADCAST DIVISION) (d)—C-77
INTERSTATE CABLE ENTERPRISES INC. (d)—C-79
KES (d)—C-81
KINTRONIC LABORATORIES INC. (d)—C-81
LIGHTING ELECTRIC OF PENNSYLVANIA INC. (r)—C-83
MAGNAVOX CATV SYSTEMS INC. (d)—C-84
MEGA HERTZ COMMUNICATIONS (d)—C-85
MICRO-SAT (d)—C-85
MOHAWK WIRE & CABLE CORP. (m)—C-87
NCS INDUSTRIES (d)—C-88
NEXUS ENGINEERING CORP. (d)—C-88
PASSIVE DEVICES INC. (d)—C-89
PICO PRODUCTS INC. (m)—C-90
T. R. PITTS CO. (d)—C-90
RMS ELECTRONICS INC./CATV DIVISION (d)—C-93
RMT ENGINEERING INC. (d)—C-93
SANCHEZ COMMUNICATIONS (d)—C-94
SCIENTIFIC-ATLANTA INC. (m)—C-94
SHIVELY LABORATORIES INC. (m & d)—C-94
SPECTRUM (d)—C-96
TEPCO CORP. (d)—C-99
TIMES FIBER COMMUNICATIONS INC. (m)—C-100
TONER CABLE EQUIPMENT INC. (d)—C-100
TRANSMISSION STRUCTURES LIMITED (r)—C-100
TRLOGY COMMUNICATIONS (m)—C-100
TROMPETER ELECTRONICS INC. (m)—C-100
T.V.C. SUPPLY CO. INC. (d)—C-101
WEATHER SCAN INC. (d)—C-103
WIREWORKS CORP. (m)—C-103

0330-0220

Directional Couplers

ADAPT COMMUNICATION SUPPLY CO. INC. (d)—C-59
ANIXTER COMMUNICATIONS (d)—C-62
ANTRONIX INC. (m)—C-62
ANTRONIX SALES (m)—C-62
ANTSCO CORP. (m)—C-62
BLONDER-TONGUE LABORATORIES INC. (m)—C-65
BRADPTS (d & r)—C-65
CABLE LINK INC. (r)—C-66
CABLE SERVICES CO. INC. (d & r)—C-66
CABLETENNA CORP. (m)—C-66
C-COR ELECTRONICS INC. (m)—C-68
COAXIAL DYNAMICS INC. (m)—C-69
COIL AMERICAN TECHNOLOGY CO. (m)—C-69
COLORMAX ELECTRONIC CORP. (d)—C-69
COMSE SALES/JOHN WEEKS ENTERPRISES (d)—C-70
JERRY CONN ASSOCIATES INC. (d)—C-70
DECIBEL PRODUCTS INC. (m)—C-71
DONLEY CABLEVISION SUPPLY (d)—C-72
THE DROP SHOP LTD. (m)—C-72
EAGLE COMTRONICS INC. (m)—C-73
ELECTROLINE TV EQUIPMENT INC. (m)—C-74
EM ELECTRONICS INC. (m & d)—C-74

GAMCO INDUSTRIES INC. (m)—C-75
 INTERCEPT COMMUNICATION PRODUCTS INC. (m)—C-79
 INTERSTATE CABLE ENTERPRISES INC. (d)—C-79
 JERROLD DIVISION (GENERAL INSTRUMENT CORP.) (m)—C-80
 KDI ELECTRONICS (m)—C-81
 LIGHTING ELECTRIC OF PENNSYLVANIA INC. (r)—C-83
 LINDSAY SPECIALTY PRODUCTS (m)—C-83
 MAGNAVOX CATV SYSTEMS INC. (m)—C-84
 MEGA HERTZ COMMUNICATIONS (d)—C-85
 MICRO COMMUNICATIONS INC. (m)—C-85
 MICROWAVE FILTER CO. INC. (m)—C-86
 MIDWEST CATV (d)—C-86
 MULTI PRODUCTS INTERNATIONAL (m)—C-87
 NARDA MICROWAVE CORP. (m)—C-87
 NEXUS ENGINEERING CORP. (d)—C-88
 PECA INC. (m)—C-90
 PICO PRODUCTS INC. (m)—C-90
 RMS ELECTRONICS INC./CATV DIVISION (d)—C-93
 RMT ENGINEERING INC. (d)—C-93
 SANCHEZ COMMUNICATIONS (d)—C-94
 SCIENTIFIC-ATLANTA INC. (m)—C-94
 SHIVELY LABORATORIES INC. (m)—C-94
 SIGNAL VISION INC. (d)—C-95
 SPECTRUM (d)—C-96
 TAIKAN CO. (m)—C-97
 TELE-COMM SALES INC. (d)—C-98
 TEXSCAN CORP. (m)—C-99
 TONER CABLE EQUIPMENT INC. (d)—C-100
 TRANS-USA CORP. (m)—C-100
 T.V.C. SUPPLY CO. INC. (d)—C-101
 VIEWSONICS INC. (m)—C-102
 WEATHER SCAN INC. (d)—C-103
 WIDE BAND ENGINEERING CO. (m)—C-103

0330-0240**Drop Connectors**

ADAPT COMMUNICATION SUPPLY CO. INC. (d)—C-59
 ANIXTER COMMUNICATIONS (d)—C-62
 ANTRONIX INC. (m)—C-62
 ANTSCO CORP. (m)—C-62
 ARCOM LABS (d)—C-63
 BRADPTS (d & r)—C-65
 CABLE SERVICES CO. INC. (d)—C-66
 CABLE-LOCK CONNECTORS LTD. (m)—C-66
 CABLETENNA CORP. (m)—C-66
 COLORMAX ELECTRONIC CORP. (d)—C-69
 COMSE SALES/JOHN WEEKS ENTERPRISES (d)—C-70
 JERRY CONN ASSOCIATES INC. (d)—C-70
 DB COMMUNICATIONS INC. (d)—C-71
 DONLEY CABLEVISION SUPPLY (d)—C-72
 THE DROP SHOP LTD. (m & d)—C-72
 B. E. DUVAL CO. (d & r)—C-73
 EM ELECTRONICS INC. (d)—C-74
 GAMCO INDUSTRIES INC. (m)—C-75
 GILBERT ENGINEERING CO. INC. (m)—C-76
 INTERCEPT COMMUNICATION PRODUCTS INC. (m)—C-79
 INTERSTATE CABLE ENTERPRISES INC. (d)—C-79
 LIGHTING ELECTRIC OF PENNSYLVANIA INC. (r)—C-83
 LINDSAY SPECIALTY PRODUCTS (m)—C-83
 LRC/VITEK ELECTRONICS (m)—C-84
 MAGNAVOX CATV SYSTEMS INC. (m)—C-84
 MEGA HERTZ COMMUNICATIONS (d)—C-85
 MICRO-SAT (d)—C-85
 MIDWEST CATV (d)—C-86
 NORTHERN CATV SALES/ARCOM LABS (d)—C-88
 PICO PRODUCTS INC. (m)—C-90
 T. R. PITTS CO. (d)—C-90
 PPC (PRODUCTION PRODUCTS CO.) (m)—C-91
 PREFORMED LINE PRODUCTS CO. (m)—C-91

PYRAMID INDUSTRIES INC. (m)—C-91
 RAYCHEM CORP. (m)—C-92
 RMS ELECTRONICS INC./CATV DIVISION (d)—C-93
 RMT ENGINEERING INC. (d)—C-93
 SANCHEZ COMMUNICATIONS (d)—C-94
 SCIENTIFIC-ATLANTA INC. (m)—C-94
 SIGNAL VISION INC. (d)—C-95
 SPECTRUM (d)—C-96
 TAIKAN CO. (m)—C-97
 TELE-COMM SALES INC. (d)—C-98
 TONER CABLE EQUIPMENT INC. (d)—C-100
 TRANS-USA CORP. (m)—C-100
 TROMPETER ELECTRONICS INC. (m)—C-100
 UNION CONNECTOR CO. INC. (m)—C-101
 VEAM (m)—C-102
 VIEWSONICS INC. (m)—C-102
 WEATHER SCAN INC. (d)—C-103

0330-0260**Drop Equipment**

ADAPT COMMUNICATION SUPPLY CO. INC. (d)—C-59
 ANIXTER COMMUNICATIONS (d)—C-62
 ANIXTER TELE-WIRE (d)—C-62
 ANTRONIX INC. (m)—C-62
 ANTRONIX SALES (m)—C-62
 BRADPTS (d & r)—C-65
 CABLE SERVICES CO. INC. (d)—C-66
 CABLETEK CENTER PRODUCTS INC. (m & d)—C-66
 CABLETENNA CORP. (m)—C-66
 CATV SERVICES INC. (d)—C-67
 CHANNEL MASTER (m)—C-68
 COLORMAX ELECTRONIC CORP. (d)—C-69
 COMSE SALES/JOHN WEEKS ENTERPRISES (d)—C-70
 JERRY CONN ASSOCIATES INC. (d)—C-70
 DIAMOND COMMUNICATION PRODUCTS INC. (m)—C-72
 DONLEY CABLEVISION SUPPLY (d)—C-72
 THE DROP SHOP LTD. (m)—C-72
 EM ELECTRONICS INC. (m & d)—C-74
 GAMCO INDUSTRIES INC. (m)—C-75
 GENERAL MACHINE PRODUCTS CO. INC. (m & d)—C-76
 GILBERT ENGINEERING CO. INC. (m)—C-76
 IEC CO. (m & d & r)—C-78
 INTERCEPT COMMUNICATION PRODUCTS INC. (m)—C-79
 INTERSTATE CABLE ENTERPRISES INC. (d)—C-79
 KE'S (d)—C-81
 LIGHTING ELECTRIC OF PENNSYLVANIA INC. (r)—C-83
 LINDSAY SPECIALTY PRODUCTS (m)—C-83
 MAGNAVOX CATV SYSTEMS INC. (m)—C-84
 MEGA HERTZ COMMUNICATIONS (d)—C-85
 MIDWEST CATV (d)—C-86
 MULTILINK (m)—C-87
 NEXUS ENGINEERING CORP. (d)—C-88
 T. R. PITTS CO. (d)—C-90
 RMT ENGINEERING INC. (d)—C-93
 SANCHEZ COMMUNICATIONS (d)—C-94
 SIGNAL VISION INC. (d)—C-95
 SPECTRUM (d)—C-96
 TELE-COMM SALES INC. (d)—C-98
 TONER CABLE EQUIPMENT INC. (d)—C-100
 TRANS-USA CORP. (m)—C-100
 TRILOGY COMMUNICATIONS (m)—C-100
 VIEWSONICS INC. (m)—C-102
 WHITE SANDS CABLE CO. INC. (m)—C-103

0330-0280**—one-way**

ANTRONIX INC. (m)—C-62
 ANTRONIX SALES (m)—C-62
 CABLETENNA CORP. (m)—C-66
 C-COR ELECTRONICS INC. (m)—C-68
 THE DROP SHOP LTD. (m)—C-72
 GAMCO INDUSTRIES INC. (m)—C-75
 INTERCEPT COMMUNICATION PRODUCTS INC. (m)—C-79

We'll help you maintain Peak Transmitter Performance

Electronic Test and Analytical Instrumentation
 See our ad in the index.

Rohde & Schwarz Inc.

4425 Nicole Drive, Lanham, MD 20706, Tel: (301) 459-8800
 In Canada Call: (613) 592-8000

LINDSAY SPECIALTY PRODUCTS (m)—C-83
 MAGNAVOX CATV SYSTEMS INC. (m)—C-84
 NEXUS ENGINEERING CORP. (d)—C-88
 SIGNAL VISION INC. (d)—C-95
 TONER CABLE EQUIPMENT INC. (d)—C-100
 TRANS-USA CORP. (m)—C-100

0330-0300**—two-way**

ANTRONIX INC. (m)—C-62
 ANTRONIX SALES (m)—C-62
 CABLETENNA CORP. (m)—C-66
 C-COR ELECTRONICS INC. (m)—C-68
 THE DROP SHOP LTD. (m)—C-72
 GAMCO INDUSTRIES INC. (m)—C-75
 INTERCEPT COMMUNICATION PRODUCTS INC. (m)—C-79
 LINDSAY SPECIALTY PRODUCTS (m)—C-83
 MAGNAVOX CATV SYSTEMS INC. (m)—C-84
 MIDWEST CATV (d)—C-86
 NEXUS ENGINEERING CORP. (d)—C-88
 SIGNAL VISION INC. (d)—C-95
 TONER CABLE EQUIPMENT INC. (d)—C-100
 TRANS-USA CORP. (m)—C-100

0330-0320**Drop Grips**

ADAPT COMMUNICATION SUPPLY CO. INC. (d)—C-59
 ANIXTER COMMUNICATIONS (d)—C-62
 BRADPTS (d & r)—C-65
 CABLE SERVICES CO. INC. (d)—C-66
 COMSE SALES/JOHN WEEKS ENTERPRISES (d)—C-70
 JERRY CONN ASSOCIATES INC. (d)—C-70
 DIAMOND COMMUNICATION PRODUCTS INC. (m)—C-72
 EM ELECTRONICS INC. (d)—C-74
 GAMCO INDUSTRIES INC. (m)—C-75
 INTERSTATE CABLE ENTERPRISES INC. (d)—C-79
 LIGHTING ELECTRIC OF PENNSYLVANIA INC. (r)—C-83
 PREFORMED LINE PRODUCTS CO. (m)—C-91
 SANCHEZ COMMUNICATIONS (d)—C-94
 SIGNAL VISION INC. (d)—C-95
 TAIKAN CO. (m)—C-97
 TONER CABLE EQUIPMENT INC. (d)—C-100
 WEATHER SCAN INC. (d)—C-103

0330-0340**Equalizers**

AEG BAYLY INC. (m)—C-59
 ALLEN AVIONICS INC. (m)—C-60
 ANIXTER COMMUNICATIONS (d)—C-62
 ANTRONIX INC. (m)—C-62
 ANTSCO CORP. (m)—C-62
 BETA TECH COMMUNICATIONS INC. (r)—C-65
 BRADPTS (d & r)—C-65
 CABLE LINK INC. (r)—C-66
 CABLE SERVICES CO. INC. (d)—C-66
 CABLETENNA CORP. (m)—C-66
 THE CAMERA MART INC. (d & r)—C-67
 C-COR ELECTRONICS INC. (m)—C-68
 CHANNEL MASTER (m)—C-68
 DONLEY CABLEVISION SUPPLY (d)—C-72
 B. E. DUVAL CO. (d & r)—C-73
 ELECTROLINE TV EQUIPMENT INC. (m)—C-74
 EM ELECTRONICS INC. (d)—C-74

GAMCO INDUSTRIES INC. (m)—C-75
 HARRIS CORP. (BROADCAST DIVISION) (d)—C-77
 INTERCEPT COMMUNICATION PRODUCTS INC. (m)—C-79
 INTERNATIONAL NUCLEAR CORP. (m)—C-79
 INTERSTATE CABLE ENTERPRISES INC. (d)—C-79
 INTRASTELLER ELECTRONICS (r)—C-80
 JERROLD DIVISION (GENERAL INSTRUMENT CORP.) (m)—C-80
 KE'S (d)—C-81
 LENCO INC. (m)—C-83
 LIGHTING ELECTRIC OF PENNSYLVANIA INC. (r)—C-83
 LINDSAY SPECIALTY PRODUCTS (m)—C-83
 MAGNAVOX CATV SYSTEMS INC. (m)—C-84
 MIDWEST CATV (d)—C-86
 QUALITY RF SERVICES INC. (m & d & r)—C-92
 RMT ENGINEERING INC. (d)—C-93
 SCI CATV SERVICES (r)—C-94
 SCIENTIFIC-ATLANTA INC. (m)—C-94
 SPECTRUM (d)—C-96
 TEMTRON ELECTRONICS LTD. (d)—C-99
 TEXSCAN CORP. (m)—C-99
 TONER CABLE EQUIPMENT INC. (d)—C-100
 VALLEY INTERNATIONAL INC. (m)—C-101
 VIEWSONICS INC. (m)—C-102
 WEATHER SCAN INC. (d)—C-103

0330-0360**Line Extender Amplifiers**

ADAPT COMMUNICATION SUPPLY CO. INC. (d)—C-59
 ANIXTER COMMUNICATIONS (d)—C-62
 ANTSCO CORP. (m)—C-62
 AUGAT COMMUNICATIONS GROUP INC. (m)—C-63
 BETA TECH COMMUNICATIONS INC. (r)—C-65
 BLONDER-TONGUE LABORATORIES INC. (m)—C-65
 BRADPTS (d & r)—C-65
 CABLE CONVERTER SERVICES CORP. (r)—C-66
 CABLE LINK INC. (r)—C-66
 CABLE SERVICES CO. INC. (d & r)—C-66
 THE CAMERA MART INC. (d & r)—C-67
 CATV SERVICES INC. (d)—C-67
 C-COR ELECTRONICS INC. (m)—C-68
 CENTURY ELECTRONICS SERVICE LTD. (d & r)—C-68
 CHANNEL MASTER (m)—C-68
 COMPREHENSIVE VIDEO SUPPLY CORP. (d)—C-70
 COMSE SALES/JOHN WEEKS ENTERPRISES (d)—C-70
 COMSONICS INC. (r)—C-70
 JERRY CONN ASSOCIATES INC. (d)—C-70
 DB COMMUNICATIONS INC. (d)—C-71
 B. E. DUVAL CO. (d & r)—C-73
 ELECTROLINE TV EQUIPMENT INC. (m)—C-74
 EM ELECTRONICS INC. (d)—C-74
 GAMCO INDUSTRIES INC. (m)—C-75
 HARRIS CORP. (BROADCAST DIVISION) (d)—C-77
 INTERSTATE CABLE ENTERPRISES INC. (d)—C-79
 INTRASTELLER ELECTRONICS (r)—C-80
 JERROLD DIVISION (GENERAL INSTRUMENT CORP.) (m)—C-80

CABLE EQUIPMENT & SUPPLIES—0300

LIGHTING ELECTRIC OF PENNSYLVANIA INC. (r)—C-83
LINDSAY SPECIALTY PRODUCTS (m)—C-83
MAGNAVOX CATV SYSTEMS INC. (m)—C-84
MEGA HERTZ COMMUNICATIONS (d)—C-85
MICRO-SAT (d)—C-85
MICRODYNE CORP. (m)—C-85
NEXUS ENGINEERING CORP. (d)—C-88
PERFORMANCE CABLE TV PRODUCTS (r)—C-90
PFM ELECTRONICS (r)—C-90
QUALITY RF SERVICES INC. (r)—C-92
RMT ENGINEERING INC. (d & r)—C-93
ROH DIV., ANCHOR AUDIO (m)—C-93
SCI CATV SERVICES (r)—C-94
SCIENTIFIC-ATLANTA INC. (m)—C-94
SIGNAL VISION INC. (d)—C-95
SPECTRUM (d)—C-98
TELE-COMM SALES INC. (d)—C-98
TEMTRON ELECTRONICS LTD. (d)—C-99
TEXSCAN CORP. (m)—C-99
TONER CABLE EQUIPMENT INC. (d)—C-100
TRIPLE CROWN ELECTRONICS INC. (m)—C-100
T.V.C. SUPPLY CO. INC. (d)—C-101
VIEWSONICS INC. (m)—C-102
WEATHER SCAN INC. (d)—C-103

0330-0380

Matching Transformers

ADAPT COMMUNICATION SUPPLY CO. INC. (d)—C-59
AEG BAYLY INC. (m)—C-59
ANIXTER CANADA INC. (d)—C-62
ANIXTER COMMUNICATIONS (d)—C-62
ANTRONIX INC. (m)—C-62
ANTRONIX SALES (m)—C-62
ANTSCO CORP. (m)—C-62
ARCOM LABS (d)—C-63
ATLAS/SOUNDOLIER (m)—C-63
BLONDER-TONGUE LABORATORIES INC. (m)—C-65
BRADPTS (d & r)—C-65
CABLE LINK INC. (r)—C-66
CABLE SERVICES CO. INC. (d)—C-66
CABLETENNA CORP. (m)—C-66
COLORMAX ELECTRONIC CORP. (d)—C-69
COMMUNICATION MARKETING & CONSULTING LTD. (m)—C-69
COMSE SALES/JOHN WEEKS ENTERPRISES (d)—C-70
JERRY CONN ASSOCIATES INC. (d)—C-70
DECIBEL PRODUCTS INC. (m)—C-71
THE DROP SHOP LTD. (m)—C-72
ELECTROLINE TV EQUIPMENT INC. (m)—C-74
GAMCO INDUSTRIES INC. (m)—C-75
G. C. ELECTRONICS CO. (m)—C-76
HARRIS CORP. (BROADCAST DIVISION) (d)—C-77
INTERCEPT COMMUNICATION PRODUCTS INC. (m)—C-79
INTERSTATE CABLE ENTERPRISES INC. (d)—C-79
KES (d)—C-81
LIGHTING ELECTRIC OF PENNSYLVANIA INC. (r)—C-83
LINDSAY SPECIALTY PRODUCTS (m)—C-83
MAGNAVOX CATV SYSTEMS INC. (m)—C-84
MEGA HERTZ COMMUNICATIONS (d)—C-85
MULTI PRODUCTS INTERNATIONAL (m)—C-87
T. R. PITTS CO. (d)—C-90
RMS ELECTRONICS INC./CATV DIVISION (m)—C-93
RMT ENGINEERING INC. (d)—C-93
SANCHEZ COMMUNICATIONS (d)—C-94
SHIVELY LABORATORIES INC. (m)—C-94
SIGNAL VISION INC. (d)—C-95
SPECTRUM (d)—C-96
TELE-COMM SALES INC. (d)—C-98
TONER CABLE EQUIPMENT INC. (d)—C-100
TRANS-USA CORP. (m)—C-100

T.V.C. SUPPLY CO. INC. (d)—C-101
VIEWSONICS INC. (m)—C-102
WEATHER SCAN INC. (d)—C-103

0330-0400

Modular Amplifier Stations

ANIXTER COMMUNICATIONS (d)—C-62
BETA TECH COMMUNICATIONS INC. (r)—C-65
BRADPTS (d & r)—C-65
CABLE LINK INC. (r)—C-66
CABLE SERVICES CO. INC. (d & r)—C-66
CATV SERVICES INC. (d)—C-67
C-COR ELECTRONICS INC. (m)—C-68
CENTURY ELECTRONICS SERVICE LTD. (d & r)—C-68
JERRY CONN ASSOCIATES INC. (d)—C-70
GAMCO INDUSTRIES INC. (m)—C-75
HARRIS CORP. (BROADCAST DIVISION) (d)—C-77
INTERSTATE CABLE ENTERPRISES INC. (d)—C-79
INTRASTELLER ELECTRONICS (r)—C-80
LIGHTING ELECTRIC OF PENNSYLVANIA INC. (r)—C-83
LINDSAY SPECIALTY PRODUCTS (m)—C-83
MAGNAVOX CATV SYSTEMS INC. (m)—C-84
PFM ELECTRONICS (r)—C-90
QUALITY RF SERVICES INC. (r)—C-92
RMT ENGINEERING INC. (d & r)—C-93
SCI CATV SERVICES (r)—C-94
SCIENTIFIC-ATLANTA INC. (m)—C-94
SHINTRON CO. INC. (m)—C-94
TONER CABLE EQUIPMENT INC. (d)—C-100

0330-0420

Power Couplers

ADAPT COMMUNICATION SUPPLY CO. INC. (d)—C-59
ANIXTER CANADA INC. (d)—C-62
ANIXTER COMMUNICATIONS (d)—C-62
ANTRONIX INC. (m)—C-62
CABLE LINK INC. (r)—C-66
CABLETENNA CORP. (m)—C-66
C-COR ELECTRONICS INC. (m)—C-68
COAXIAL DYNAMICS INC. (m)—C-69
GAMCO INDUSTRIES INC. (m)—C-75
INTERCEPT COMMUNICATION PRODUCTS INC. (m)—C-79
INTERSTATE CABLE ENTERPRISES INC. (d)—C-79
LINDSAY SPECIALTY PRODUCTS (m)—C-83
NARDA MICROWAVE CORP. (m)—C-87
NEXUS ENGINEERING CORP. (d)—C-88
PASSIVE DEVICES INC. (d)—C-89
RMS ELECTRONICS INC./CATV DIVISION (m)—C-93
RMT ENGINEERING INC. (d)—C-93
SIGNAL VISION INC. (d)—C-95
SPECTRUM (d)—C-96
TELE-COMM SALES INC. (d)—C-98
TONER CABLE EQUIPMENT INC. (d)—C-100
WEATHER SCAN INC. (d)—C-103

0330-0440

Power Supplies

ALLIED ELECTRONICS (d)—C-80
ALPHA TECHNOLOGIES INC. (m)—C-80
ANIXTER CANADA INC. (d)—C-62
ANIXTER COMMUNICATIONS (d)—C-62
BETA TECH COMMUNICATIONS INC. (r)—C-65
BLONDER-TONGUE LABORATORIES INC. (m)—C-65
BRADPTS (d & r)—C-65
CABLE LINK INC. (r)—C-66
CAM-LOK INC. (m)—C-67
C-COR ELECTRONICS INC. (m)—C-68
CENTURY ELECTRONICS SERVICE LTD. (r)—C-68
COIL AMERICAN TECHNOLOGY CO. (m)—C-69

COMSE SALES/JOHN WEEKS ENTERPRISES (d)—C-70
JERRY CONN ASSOCIATES INC. (d)—C-70
CONTROL TECHNOLOGY INC. (m)—C-70
DECIBEL PRODUCTS INC. (m)—C-71
GAMCO INDUSTRIES INC. (m)—C-75
HARRIS CORP. (BROADCAST DIVISION) (d)—C-77
HEWLETT-PACKARD CO. (m)—C-78
INTERCEPT COMMUNICATION PRODUCTS INC. (m)—C-79
INTERSTATE CABLE ENTERPRISES INC. (d)—C-79
INTRASTELLER ELECTRONICS (r)—C-80
ITERA/BELMOOR (m)—C-80
JOHNSON CONTROLS INC. (m)—C-80
KES (d)—C-81
LARSON ELECTRONICS SUPPLY INC. (m)—C-82
LECTRO PRODUCTS INC. (m)—C-83
LIGHTING ELECTRIC OF PENNSYLVANIA INC. (r)—C-83
MAGNAVOX CATV SYSTEMS INC. (m)—C-84
MEGA HERTZ COMMUNICATIONS (d)—C-85
MICRO-SAT (d & r)—C-85
NCS INDUSTRIES (d & r)—C-88
NEXUS ENGINEERING CORP. (d)—C-88
PASSIVE DEVICES INC. (d)—C-89
PERFORMANCE CABLE TV PRODUCTS (m & d)—C-90
PERROT ENGINEERING LABS INC. (m)—C-90
T. R. PITTS CO. (d)—C-90
POWER CONVERSION PRODUCTS INC. (m)—C-91
POWER TECHNOLOGIES INC. (m)—C-91
PRECISE POWER CORP. (m)—C-91
RF TECHNOLOGIES (d)—C-93
RMS ELECTRONICS INC./CATV DIVISION (m & d)—C-93
RMT ENGINEERING INC. (d & r)—C-93
SANCHEZ COMMUNICATIONS (d)—C-94
SIGNAL VISION INC. (d)—C-95
SL WABER INC. (m)—C-95
SOLA (m)—C-95
TELE-COMM SALES INC. (d)—C-98
TEXSCAN CORP. (m)—C-99
TONER CABLE EQUIPMENT INC. (d)—C-100
T.V.C. SUPPLY CO. INC. (d)—C-101
VIEWSONICS INC. (m)—C-102
WEATHER SCAN INC. (d)—C-103
WILMORE ELECTRONICS CO. INC. (m)—C-103

0330-0460

Set-top Converters

AMERICAN LIGHTWAVE SYSTEMS INC. (m)—C-61
ANIXTER CANADA INC. (d)—C-62
ANIXTER COMMUNICATIONS (d)—C-62
ANIXTER TELE-WIRE (d)—C-62
ANTRONIX INC. (m)—C-62
ANTRONIX SALES (m)—C-62
ANTSCO CORP. (m)—C-62
BETA TECH COMMUNICATIONS INC. (r)—C-65
BRADPTS (d & r)—C-65
CABLE CONVERTER SERVICES CORP. (d & r)—C-66
CABLE LINK INC. (r)—C-66
CABLE TECHNOLOGIES INTERNATIONAL INC. (d)—C-66
CABLETENNA CORP. (m)—C-66
CAVECO EQUIPMENT LTD. (d)—C-68
CENTURY ELECTRONICS SERVICE LTD. (d & r)—C-68
COMSONICS INC. (r)—C-70
CONTROL COM INC. (m)—C-70
DIGITRACE INC. (d & r)—C-72
DONLEY CABLEVISION SUPPLY (d)—C-72
B. E. DUVAL CO. (d & r)—C-73
INTERCEPT COMMUNICATION PRODUCTS INC. (m)—C-79

INTERSTATE CABLE ENTERPRISES INC. (d)—C-79
INTRASTELLER ELECTRONICS (r)—C-80
JERROLD DIVISION (GENERAL INSTRUMENT CORP.) (m)—C-80
JIT DISTRIBUTING INC. (m)—C-80
KES (d)—C-81
LIGHTING ELECTRIC OF PENNSYLVANIA INC. (r)—C-83
MAI CATV INC. (d & r)—C-85
MEGA HERTZ COMMUNICATIONS (d)—C-85
MICRO-SAT (d & r)—C-85
MIDWEST CATV (d)—C-86
PASSIVE DEVICES INC. (d)—C-89
PIONEER COMMUNICATIONS OF AMERICA INC. (m)—C-90
SCI CATV SERVICES (r)—C-94
SCIENTIFIC-ATLANTA INC. (m)—C-94
SIGNAL VISION INC. (d)—C-95
SPECTRUM (d)—C-98
SYRCITS INTERNATIONAL INC. (m)—C-97
TOCOM DIVISION (General Instrument Corp.) (m)—C-100
TONER CABLE EQUIPMENT INC. (d)—C-100
TRANS-USA CORP. (m)—C-100
WEATHER SCAN INC. (d)—C-103

0330-0480

—addressable

AMERICAN LIGHTWAVE SYSTEMS INC. (m)—C-61
BETA TECH COMMUNICATIONS INC. (r)—C-65
CABLE CONVERTER SERVICES CORP. (d & r)—C-66
CABLE LINK INC. (r)—C-66
CABLE TECHNOLOGIES INTERNATIONAL INC. (d)—C-66
CENTURY ELECTRONICS SERVICE LTD. (r)—C-68
CONTROL COM INC. (m)—C-70
DIGITRACE INC. (d & r)—C-72
B. E. DUVAL CO. (d & r)—C-73
INTRASTELLER ELECTRONICS (r)—C-80
JERROLD DIVISION (GENERAL INSTRUMENT CORP.) (m)—C-80
JIT DISTRIBUTING INC. (m)—C-80
MAI CATV INC. (d & r)—C-85
PASSIVE DEVICES INC. (d)—C-89
PIONEER COMMUNICATIONS OF AMERICA INC. (m)—C-90
SCI CATV SERVICES (r)—C-94
SCIENTIFIC-ATLANTA INC. (m)—C-94
SYRCITS INTERNATIONAL INC. (m)—C-97
TOCOM DIVISION (General Instrument Corp.) (m)—C-100
TONER CABLE EQUIPMENT INC. (d)—C-100

0330-0500

—non-addressable

ANTRONIX INC. (m)—C-62
ANTRONIX SALES (m)—C-62
BETA TECH COMMUNICATIONS INC. (r)—C-65
CABLE CONVERTER SERVICES CORP. (d & r)—C-66
CABLE LINK INC. (r)—C-66
CABLE TECHNOLOGIES INTERNATIONAL INC. (d)—C-66
CABLETENNA CORP. (m)—C-66
CENTURY ELECTRONICS SERVICE LTD. (r)—C-68
COMSONICS INC. (r)—C-70
DIGITRACE INC. (d & r)—C-72
B. E. DUVAL CO. (d & r)—C-73
INTERCEPT COMMUNICATION PRODUCTS INC. (m)—C-79
INTRASTELLER ELECTRONICS (r)—C-80
JERROLD DIVISION (GENERAL INSTRUMENT CORP.) (m)—C-80
JIT DISTRIBUTING INC. (m)—C-80
MAI CATV INC. (d & r)—C-85
PASSIVE DEVICES INC. (d)—C-89
PIONEER COMMUNICATIONS OF AMERICA INC. (m)—C-90

SCI CATV SERVICES (r)—C-94
 SCIENTIFIC-ATLANTA INC. (m)—C-94
 TONER CABLE EQUIPMENT INC. (d)—C-100
 TRANS-USA CORP. (m)—C-100

0330-0520**—off-premise**

AMERICAN LIGHTWAVE SYSTEMS INC. (m)—C-61
 ARCOM LABS (m)—C-63
 CABLE TECHNOLOGIES INTERNATIONAL INC. (d)—C-66
 CONTROL COM INC. (m)—C-70
 B. E. DUVAL CO. (d & r)—C-73
 JJT DISTRIBUTING INC. (m)—C-80
 MAI CATV INC. (d & r)—C-85
 PECA INC. (m)—C-90
 QUALITY VIDEO SUPPLY CORP. (d)—C-92
 SCI CATV SERVICES (r)—C-94
 SCIENTIFIC-ATLANTA INC. (m)—C-94
 SPECTRUM (d)—C-96
 TEXSCAN CORP. (m)—C-99
 TIMES FIBER COMMUNICATIONS INC. (m)—C-100
 TONER CABLE EQUIPMENT INC. (d)—C-100

0330-0540**Splitters**

ANIXTER CANADA INC. (d)—C-62
 ANIXTER COMMUNICATIONS (d)—C-62
 ANTRONIX INC. (m)—C-62
 ANTRONIX SALES (m)—C-62
 ANTSCO CORP. (m)—C-62
 ARCOM LABS (d)—C-63
 BAF COMMUNICATIONS CORP. (d)—C-64
 BLONDER-TONGUE LABORATORIES INC. (m)—C-65
 BROADCAST MICROWAVE SERVICES INC. (m)—C-65
 CABLE LINK INC. (r)—C-66
 CABLETENNA CORP. (m)—C-66
 C-COR ELECTRONICS INC. (m)—C-68
 COAXIAL DYNAMICS INC. (m)—C-69
 COIL AMERICAN TECHNOLOGY CO. (m)—C-69
 COMSE SALES/JOHN WEEKS ENTERPRISES (d)—C-70
 JERRY CONN ASSOCIATES INC. (d)—C-70
 DECIBEL PRODUCTS INC. (m)—C-71
 DONLEY CABLEVISION SUPPLY (d)—C-72
 THE DROP SHOP LTD. (m)—C-72
 ELECTROLINE TV EQUIPMENT INC. (m)—C-74
 GAMCO INDUSTRIES INC. (m)—C-75
 G. C. ELECTRONICS CO. (m)—C-76
 INTERCEPT COMMUNICATION PRODUCTS INC. (m)—C-79
 INTERSTATE CABLE ENTERPRISES INC. (d)—C-79
 KDI ELECTRONICS (m)—C-81
 LIGHTING ELECTRIC OF PENNSYLVANIA INC. (r)—C-83
 LINDSAY SPECIALTY PRODUCTS (m)—C-83
 MAGNAVOX CATV SYSTEMS INC. (m)—C-84
 MEGA HERTZ COMMUNICATIONS (d)—C-85
 MICRO-SAT (d)—C-85
 MICRODYNE CORP. (m)—C-85
 MICROWAVE FILTER CO. INC. (m)—C-86
 MULTI PRODUCTS INTERNATIONAL (m)—C-87
 NARDA MICROWAVE CORP. (m)—C-87
 NEXUS ENGINEERING CORP. (d)—C-88
 PASSIVE DEVICES INC. (d)—C-89
 PECA INC. (m)—C-90
 T. R. PITTS CO. (d)—C-90
 RMS ELECTRONICS INC./CATV DIVISION (d)—C-93
 RMT ENGINEERING INC. (d)—C-93
 SANCHEZ COMMUNICATIONS (d)—C-94
 SCIENTIFIC-ATLANTA INC. (m)—C-94
 SHIVELY LABORATORIES INC. (m)—C-94
 SIGNAL VISION INC. (d)—C-95
 SPECTRUM (d)—C-96

TELE-COMM SALES INC. (d)—C-98
 TONER CABLE EQUIPMENT INC. (d)—C-100
 TRANS-USA CORP. (m)—C-100
 T.V.C. SUPPLY CO. INC. (d)—C-101
 UNION CONNECTOR CO. INC. (m)—C-101
 VIEWSONICS INC. (m)—C-102
 WEATHER SCAN INC. (d)—C-103
 WIDE BAND ENGINEERING CO. (m)—C-103
 WIREWORKS CORP. (m)—C-103

0330-0560**Standby Power Supplies**

ALLIED ELECTRONICS (d)—C-60
 ALPHA TECHNOLOGIES INC. (m)—C-60
 ANIXTER CANADA INC. (d)—C-62
 ANIXTER COMMUNICATIONS (d)—C-62
 BETA TECH COMMUNICATIONS INC. (r)—C-65
 BRADPTS (d & r)—C-65
 CABLE LINK INC. (r)—C-66
 C-COR ELECTRONICS INC. (m)—C-68
 CENTURY ELECTRONICS SERVICE LTD. (r)—C-68
 COIL AMERICAN TECHNOLOGY CO. (m)—C-69
 COMSE SALES/JOHN WEEKS ENTERPRISES (d)—C-70
 COMSONICS INC. (r)—C-70
 JERRY CONN ASSOCIATES INC. (d)—C-70
 CONTROL TECHNOLOGY INC. (m)—C-70
 CURRENT TECHNOLOGY INC. (m & d)—C-71
 INTERSTATE CABLE ENTERPRISES INC. (d)—C-79
 JOHNSON CONTROLS INC. (m)—C-80
 KES (d)—C-81
 KURZ & ROOT CO. (m)—C-82
 LARSON ELECTRONICS SUPPLY INC. (m)—C-82
 LECTRO PRODUCTS INC. (m)—C-83
 MAGNAVOX CATV SYSTEMS INC. (m)—C-84
 MEGA HERTZ COMMUNICATIONS (d)—C-85
 MICRO-SAT (d & r)—C-85
 PERFORMANCE CABLE TV PRODUCTS (r)—C-90
 T. R. PITTS CO. (d)—C-90
 POWER CONVERSION PRODUCTS INC. (m)—C-91
 POWER TECHNOLOGIES INC. (m)—C-91
 RF TECHNOLOGIES (d)—C-93
 RMS ELECTRONICS INC./CATV DIVISION (m)—C-93
 SIGNAL VISION INC. (d)—C-95
 SOLA (m)—C-95
 SPECTRUM (d)—C-96
 TELE-COMM SALES INC. (d)—C-98
 TEXSCAN CORP. (m)—C-99
 TONER CABLE EQUIPMENT INC. (d)—C-100
 TRIPLE CROWN ELECTRONICS INC. (m)—C-100
 T.V.C. SUPPLY CO. INC. (d)—C-101
 VIEWSONICS INC. (m)—C-102
 WILMORE ELECTRONICS CO. INC. (m)—C-103

0330-0580**Sub-VHF Equipment & In-System Converters**

ANIXTER COMMUNICATIONS (d)—C-62
 ARTEL COMMUNICATIONS CORP. (m)—C-63
 BLONDER-TONGUE LABORATORIES INC. (m)—C-65
 COMSONICS INC. (r)—C-70
 INTERSTATE CABLE ENTERPRISES INC. (d)—C-79
 LIGHTING ELECTRIC OF PENNSYLVANIA INC. (r)—C-83
 RMT ENGINEERING INC. (d)—C-93
 SCI CATV SERVICES (r)—C-94
 SYNCHRONOUS COMMUNICATIONS INC. (m)—C-97
 TONER CABLE EQUIPMENT INC. (d)—C-100

**We'll help you maintain
 Peak Transmitter Performance**
 Electronic Test and Analytical Instrumentation
 See our ad in the index.

Rohde & Schwarz Inc.
 4425 Nicole Drive, Lanham, MD 20706, Tel: (301) 459-8800
 In Canada Call: (613) 592-8000

TRIPLE CROWN ELECTRONICS INC. (m)—C-100

0330-0600**Tap-Offs**

ANIXTER COMMUNICATIONS (d)—C-62
 ANTRONIX INC. (m)—C-62
 ANTRONIX SALES (m)—C-62
 BLONDER-TONGUE LABORATORIES INC. (m)—C-65
 BRADPTS (d & r)—C-65
 CABLE LINK INC. (r)—C-66
 CABLETENNA CORP. (m)—C-66
 COAXIAL DYNAMICS INC. (m)—C-69
 COIL AMERICAN TECHNOLOGY CO. (m)—C-69
 COMSE SALES/JOHN WEEKS ENTERPRISES (d)—C-70
 GAMCO INDUSTRIES INC. (m)—C-75
 INTERCEPT COMMUNICATION PRODUCTS INC. (m)—C-79
 INTERSTATE CABLE ENTERPRISES INC. (d)—C-79
 JERROLD DIVISION (GENERAL INSTRUMENT CORP.) (m)—C-80
 JERROLD DIVISION GENERAL INSTRUMENT CORP. (m)—C-80
 LIGHTING ELECTRIC OF PENNSYLVANIA INC. (r)—C-83
 LINDSAY SPECIALTY PRODUCTS (m)—C-83
 MAGNAVOX CATV SYSTEMS INC. (m)—C-84
 NEXUS ENGINEERING CORP. (d)—C-88
 PASSIVE DEVICES INC. (d)—C-89
 PECA INC. (m)—C-90
 T. R. PITTS CO. (d)—C-90
 RMT ENGINEERING INC. (d)—C-93
 SIGNAL VISION INC. (d)—C-95
 TONER CABLE EQUIPMENT INC. (m)—C-100
 TRANS-USA CORP. (m)—C-100
 VIEWSONICS INC. (m)—C-102

0330-0620**Trunk Amplifiers**

ANIXTER CANADA INC. (d)—C-62
 ANIXTER COMMUNICATIONS (d)—C-62
 AUGAT COMMUNICATIONS GROUP INC. (m)—C-63
 BETA TECH COMMUNICATIONS INC. (r)—C-65
 BLONDER-TONGUE LABORATORIES INC. (m)—C-65
 BRADPTS (d & r)—C-65
 CABLE CONVERTER SERVICES CORP. (r)—C-66
 CABLE LINK INC. (r)—C-66
 CATV SERVICES INC. (d)—C-67
 C-COR ELECTRONICS INC. (m)—C-68
 CENTURY ELECTRONICS SERVICE LTD. (d & r)—C-68
 COMSE SALES/JOHN WEEKS ENTERPRISES (d)—C-70
 COMSONICS INC. (r)—C-70
 JERRY CONN ASSOCIATES INC. (d)—C-70
 B. E. DUVAL CO. (d & r)—C-73
 GAMCO INDUSTRIES INC. (m)—C-75
 INTERSTATE CABLE ENTERPRISES INC. (d)—C-79
 INTRASTELLER ELECTRONICS (r)—C-80

JERROLD DIVISION (GENERAL INSTRUMENT CORP.) (m)—C-80
 KES (d)—C-81
 LIGHTING ELECTRIC OF PENNSYLVANIA INC. (r)—C-83
 LINDSAY SPECIALTY PRODUCTS (m)—C-83
 MAGNAVOX CATV SYSTEMS INC. (m)—C-84
 MEGA HERTZ COMMUNICATIONS (d)—C-85
 MICRO-SAT (d)—C-85
 MICRODYNE CORP. (m)—C-85
 NEXUS ENGINEERING CORP. (d)—C-88
 PERFORMANCE CABLE TV PRODUCTS (r)—C-90
 QUALITY RF SERVICES INC. (m & d & r)—C-92
 RMT ENGINEERING INC. (d & r)—C-93
 SCIENTIFIC-ATLANTA INC. (m)—C-94
 SPECTRUM (d)—C-96
 TELE-COMM SALES INC. (d)—C-98
 TEXSCAN CORP. (m)—C-99
 TONER CABLE EQUIPMENT INC. (d)—C-100
 T.V.C. SUPPLY CO. INC. (d)—C-101
 VIEWSONICS INC. (m)—C-102
 WEATHER SCAN INC. (d)—C-103

0330-0640**Two-Way & Special Equipment**

ALEXANDER BATTERIES (m)—C-60
 AMERICAN LIGHTWAVE SYSTEMS INC. (m)—C-61
 ANIXTER COMMUNICATIONS (d)—C-62
 ARTEL COMMUNICATIONS CORP. (m)—C-63
 AUGAT COMMUNICATIONS GROUP INC. (m)—C-63
 BETA TECH COMMUNICATIONS INC. (r)—C-65
 BRADPTS (d & r)—C-65
 CABLE LINK INC. (r)—C-66
 CAVECO EQUIPMENT LTD. (d)—C-68
 C-COR ELECTRONICS INC. (m)—C-68
 CENTURY ELECTRONICS SERVICE LTD. (d & r)—C-68
 COMSONICS INC. (r)—C-70
 JERRY CONN ASSOCIATES INC. (d)—C-70
 DECIBEL PRODUCTS INC. (m)—C-71
 B. E. DUVAL CO. (d & r)—C-73
 IMMAD BROADCAST SERVICES (d & r)—C-79
 INTERCEPT COMMUNICATION PRODUCTS INC. (m)—C-79
 INTERSTATE CABLE ENTERPRISES INC. (d)—C-79
 INTRASTELLER ELECTRONICS (r)—C-80
 JERROLD DIVISION (GENERAL INSTRUMENT CORP.) (m)—C-80
 LIGHTING ELECTRIC OF PENNSYLVANIA INC. (r)—C-83
 LINDSAY SPECIALTY PRODUCTS (m)—C-83
 MAGNAVOX CATV SYSTEMS INC. (m)—C-84
 MOTOROLA INC. (m)—C-87
 PERFORMANCE CABLE TV PRODUCTS (r)—C-90
 T. R. PITTS CO. (d)—C-90
 QUALITY RF SERVICES INC. (m & d & r)—C-92
 RMT ENGINEERING INC. (d & r)—C-93
 SCIENTIFIC-ATLANTA INC. (m)—C-94
 SPECTRUM (d)—C-96
 SWINTEK ENTERPRISES INC. (m)—C-97
 TONER CABLE EQUIPMENT INC. (d)—C-100

CABLE EQUIPMENT & SUPPLIES—0300

TRANS-USA CORP. (m)—C-100
TRIPLE CROWN ELECTRONICS INC. (m)—C-100
VIEWSONICS INC. (m)—C-102

0340 EQUIPMENT HOUSING

0340-0020

Grade Level Housings

ADAPT COMMUNICATION SUPPLY CO. INC. (d)—C-59
ANIXTER COMMUNICATIONS (d)—C-62
ANIXTER TELE-WIRE (d)—C-62
ANTENNA TECHNOLOGY CORP. (d)—C-62
ATLAS/SOUNDOLIER (m)—C-63
AUGAT COMMUNICATIONS GROUP INC. (m)—C-63
CABLE SERVICES CO. INC. (d)—C-66
CABLETEK CENTER PRODUCTS INC. (m & d)—C-66
CHANNELL COMMERCIAL CORP. (m)—C-68
COIL AMERICAN TECHNOLOGY CO. (m)—C-69
COMSE SALES/JOHN WEEKS ENTERPRISES (d)—C-70
DONLEY CABLEVISION SUPPLY (d)—C-72
INTERSTATE CABLE ENTERPRISES INC. (d)—C-79
LIGHTING ELECTRIC OF PENNSYLVANIA INC. (d & r)—C-83
PYRAMID INDUSTRIES INC. (m)—C-91
SIGNAL VISION INC. (d)—C-95
TELE-COMM SALES INC. (d)—C-98

0340-0040

Meter Boxes-Electrical Pull Boxes

ADAPT COMMUNICATION SUPPLY CO. INC. (d)—C-59
CABLETEK CENTER PRODUCTS INC. (m & d)—C-66
CARSON INDUSTRIES INC. (m & d)—C-67
HOFFMAN ENGINEERING CO. (m)—C-78
LIGHTING ELECTRIC OF PENNSYLVANIA INC. (d & r)—C-83
PASSIVE DEVICES INC. (d)—C-89
SIGNAL VISION INC. (d)—C-95

0340-0060

Pedestal Housings

ADAPT COMMUNICATION SUPPLY CO. INC. (d)—C-59
ANIXTER CANADA INC. (d)—C-62
ANIXTER COMMUNICATIONS (d)—C-62
ANIXTER TELE-WIRE (d)—C-62
ATLAS/SOUNDOLIER (m)—C-63
AUGAT COMMUNICATIONS GROUP INC. (m)—C-63
CABLE SERVICES CO. INC. (d)—C-66
CABLETEK CENTER PRODUCTS INC. (m & d)—C-66
CHANNELL COMMERCIAL CORP. (m)—C-68
COIL AMERICAN TECHNOLOGY CO. (m)—C-69
DB COMMUNICATIONS INC. (d)—C-71
DIAMOND COMMUNICATION PRODUCTS INC. (m)—C-72
DONLEY CABLEVISION SUPPLY (d)—C-72
THE DROP SHOP LTD. (d)—C-72
B. E. DUVAL CO. (d & r)—C-73
EM ELECTRONICS INC. (d)—C-74
INDIANA PRESSED STEEL (m)—C-79
INTERCEPT COMMUNICATION PRODUCTS INC. (d)—C-79
INTERSTATE CABLE ENTERPRISES INC. (d)—C-79
KES (d)—C-81
LIGHTING ELECTRIC OF PENNSYLVANIA INC. (d & r)—C-83
MEGA HERTZ COMMUNICATIONS (d)—C-85
MICRO-SAT (d)—C-85

MIDWEST CATV (m)—C-86
PASSIVE DEVICES INC. (d)—C-89
PERFORMANCE CABLE TV PRODUCTS (d)—C-90
T. R. PITTS CO. (d)—C-90
POWER TECHNOLOGIES, INC. (m)—C-91
PROPEL INC. (m)—C-91
PYRAMID INDUSTRIES INC. (m)—C-91
RELIABLE ELECTRIC/UTILITY PRODUCTS (m)—C-92
RMS ELECTRONICS INC./CATV DIVISION (d)—C-93
SANCHEZ COMMUNICATIONS (d)—C-94
SIGNAL VISION INC. (d)—C-95
SPECTRUM (d)—C-96
TAIKAN CO. (m)—C-97
TELE-COMM SALES INC. (d)—C-98
TONER CABLE EQUIPMENT INC. (d)—C-100
T.V.C. SUPPLY CO. INC. (d)—C-101
VIEWSONICS INC. (m)—C-102
WEATHER SCAN INC. (d)—C-103

0340-0080

Pre-Assembled Equipment Housings

ACOUSTIC SYSTEMS (m)—C-59
ADAPT COMMUNICATION SUPPLY CO. INC. (d)—C-59
AUGAT COMMUNICATIONS GROUP INC. (m)—C-63
CABLE SERVICES CO. INC. (d)—C-66
CABLETEK CENTER PRODUCTS INC. (m & d)—C-66
INTERSTATE CABLE ENTERPRISES INC. (d)—C-79
L & R COMMUNICATIONS LTD. (m)—C-82
LIGHTING ELECTRIC OF PENNSYLVANIA INC. (d & r)—C-83
SIGNAL VISION INC. (d)—C-95
TELSTA (m)—C-99

0340-0100

Underground, Flush-Mount Boxes

ADAPT COMMUNICATION SUPPLY CO. INC. (d)—C-59
ANIXTER CANADA INC. (d)—C-62
ANIXTER COMMUNICATIONS (d)—C-62
CABLE LINK INC. (r)—C-66
CABLE SERVICES CO. INC. (d)—C-66
CABLETEK CENTER PRODUCTS INC. (m & d)—C-66
CARSON INDUSTRIES INC. (m & d)—C-67
CHANNELL COMMERCIAL CORP. (m)—C-68
COIL AMERICAN TECHNOLOGY CO. (m)—C-69
DIAMOND COMMUNICATION PRODUCTS INC. (m)—C-72
INTERSTATE CABLE ENTERPRISES INC. (d)—C-79
KES (d)—C-81
LIGHTING ELECTRIC OF PENNSYLVANIA INC. (d & r)—C-83
MIDWEST CATV (m)—C-86
MULTLINK (m)—C-87
PASSIVE DEVICES INC. (d)—C-89
PERFORMANCE CABLE TV PRODUCTS (d)—C-90
SIGNAL VISION INC. (d)—C-95
VIEWSONICS INC. (m)—C-102

0340-0120

Valve Boxes-CATV Boxes

ADAPT COMMUNICATION SUPPLY CO. INC. (d)—C-59
ANIXTER CANADA INC. (d)—C-62
ANIXTER COMMUNICATIONS (d)—C-62
CABLE SERVICES CO. INC. (d)—C-66
CABLETEK CENTER PRODUCTS INC. (m & d)—C-66
CARSON INDUSTRIES INC. (m & d)—C-67
COIL AMERICAN TECHNOLOGY CO. (m)—C-69
DONLEY CABLEVISION SUPPLY (d)—C-72

B. E. DUVAL CO. (d & r)—C-73
INDIANA PRESSED STEEL (m)—C-79
INTERSTATE CABLE ENTERPRISES INC. (d)—C-79
LIGHTING ELECTRIC OF PENNSYLVANIA INC. (d & r)—C-83
PASSIVE DEVICES INC. (d)—C-89
T. R. PITTS CO. (d)—C-90
PROPEL INC. (m)—C-91
PYRAMID INDUSTRIES INC. (m)—C-91
RELIABLE ELECTRIC/UTILITY PRODUCTS (m)—C-92
RF TECHNOLOGIES (d)—C-93
SIGNAL VISION INC. (d)—C-95
VIEWSONICS INC. (m)—C-102

0350 HEADEND BUILDINGS & EQUIPMENT

0350-0040

Cable Management/Operating Systems

DYNAMIC TECHNOLOGY LTD. (m)—C-73
INTERSTATE CABLE ENTERPRISES INC. (d)—C-79
LIGHTING ELECTRIC OF PENNSYLVANIA INC. (r)—C-83
SCIENTIFIC-ATLANTA INC. (m)—C-94
TOCOM DIVISION (General Instrument Corp.) (m)—C-100
TONER CABLE EQUIPMENT INC. (d)—C-100

0350-0060

Equipment Buildings, Prefabricated

ANDREW CORP. (m)—C-62
FORT WORTH TOWER CO. INC. (m)—C-75
INTERSTATE CABLE ENTERPRISES INC. (d)—C-79
L & R COMMUNICATIONS LTD. (m)—C-82
LIGHTING ELECTRIC OF PENNSYLVANIA INC. (r)—C-83
MIDWEST CATV (m)—C-86
ROHN (m)—C-93

0350-0080

Headend Equipment

ANIXTER CANADA INC. (d)—C-62
ANIXTER TELE-WIRE (d)—C-62
ATI (m)—C-63
AUGAT COMMUNICATIONS GROUP INC. (m)—C-63
BARCO INDUSTRIES (m)—C-64
BETA TECH COMMUNICATIONS INC. (r)—C-65
BLONDER-TONGUE LABORATORIES INC. (m)—C-65
BRADPTS (r)—C-65
CABLE SERVICES CO. INC. (d & r)—C-66
CATEL TELECOMMUNICATIONS (m)—C-67
CATV SERVICES INC. (d)—C-67
C-COR ELECTRONICS INC. (m)—C-68
CHANNEL MASTER (m)—C-68
CHANNELMATIC INC. (m)—C-68
DB COMMUNICATIONS INC. (d)—C-71
DONLEY CABLEVISION SUPPLY (d)—C-72
B. E. DUVAL CO. (d & r)—C-73
FM SYSTEMS INC. (m & d)—C-75
IEC CO. (m & d & r)—C-78
IMMAD BROADCAST SERVICES (d & r)—C-79
INTERSTATE CABLE ENTERPRISES INC. (d)—C-79
JERROLD DIVISION (GENERAL INSTRUMENT CORP.) (m)—C-80
K-TECH (d & r)—C-82
L & R COMMUNICATIONS LTD. (m)—C-82
LIGHTING ELECTRIC OF PENNSYLVANIA INC. (r)—C-83

MAGNAVOX CATV SYSTEMS INC. (m)—C-84
MICRO-SAT (d)—C-85
MICRODYNE CORP. (m)—C-85
MIDWEST CATV (d)—C-86
NCS INDUSTRIES (d & r)—C-88
NEXUS ENGINEERING CORP. (m)—C-88
PASSIVE DEVICES INC. (d)—C-89
PFM ELECTRONICS (d & r)—C-90
PICO PRODUCTS INC. (m)—C-90
PIONEER COMMUNICATIONS OF AMERICA INC. (m)—C-90
T. R. PITTS CO. (d)—C-90
RMT ENGINEERING INC. (d & r)—C-93
SCIENTIFIC-ATLANTA INC. (m)—C-94
SPECTRUM (d)—C-96
TONER CABLE EQUIPMENT INC. (d)—C-100
WEATHER SCAN INC. (d)—C-103
WEBENER COMMUNICATIONS INC. (m)—C-103

0350-0100

—buildings

FORT WORTH TOWER CO. INC. (m)—C-75
K-TECH (r)—C-82
L & R COMMUNICATIONS LTD. (m)—C-82
PICO PRODUCTS INC. (m)—C-90
ROHN (m)—C-93

0350-0120

—control units

AUGAT COMMUNICATIONS GROUP INC. (m)—C-63
CHANNELMATIC INC. (m)—C-68
HALLIKAINEN & FRIENDS INC. (m)—C-77
JERROLD DIVISION (GENERAL INSTRUMENT CORP.) (m)—C-80
PICO PRODUCTS INC. (m)—C-90
TELE-ENGINEERING CORP. (m)—C-98

0350-0140

—equipment-turnkey systems

A. F. ASSOCIATES INC. (m)—C-59
DYNAMIC TECHNOLOGY LTD. (m)—C-73
IEC CO. (m & d & r)—C-78
IMMAD BROADCAST SERVICES (d & r)—C-79
JERROLD DIVISION (GENERAL INSTRUMENT CORP.) (m)—C-80
K-TECH (d & r)—C-82
LAKE SYSTEMS CORP. (d)—C-82
NEXUS ENGINEERING CORP. (m)—C-88
POWER CONVERSION PRODUCTS INC. (m)—C-91
SCIENTIFIC-ATLANTA INC. (m)—C-94
TELE-ENGINEERING CORP. (m)—C-98

0350-0160

—power supplies

ALLIED ELECTRONICS (d)—C-60
ALPHA TECHNOLOGIES INC. (m & d)—C-60
ANIXTER COMMUNICATIONS (d)—C-62
BETA TECH COMMUNICATIONS INC. (r)—C-65
BLONDER-TONGUE LABORATORIES INC. (m)—C-65
CATEL TELECOMMUNICATIONS (m)—C-67
COIL AMERICAN TECHNOLOGY CO. (m)—C-69
EM ELECTRONICS INC. (d)—C-74
LECTRO PRODUCTS INC. (m)—C-83
MAGNAVOX CATV SYSTEMS INC. (m)—C-84
MICRO-SAT (d)—C-85
NEXUS ENGINEERING CORP. (m)—C-88
PASSIVE DEVICES INC. (d)—C-89
POWER CONVERSION PRODUCTS INC. (m)—C-91
POWER TECHNOLOGIES, INC. (m)—C-91
PRECISE POWER CORP. (m)—C-91
SOLA (m)—C-95
WEATHER SCAN INC. (d)—C-103

0360 SECURITY EQUIPMENT

0360-0020

Converters & Scramblers

AMERICAN LIGHTWAVE SYSTEMS INC. (m)—C-61
 ANIXTER COMMUNICATIONS (d)—C-62
 ANIXTER TELE-WIRE (d)—C-62
 ANTRONIX INC. (m)—C-62
 BRADPTS (d & r)—C-65
 BUDDCO (d)—C-66
 CABLE CONVERTER SERVICES CORP. (r)—C-66
 CABLE LINK INC. (r)—C-66
 CABLE SERVICES CO. INC. (d)—C-66
 CABLE TECHNOLOGIES INTERNATIONAL INC. (d)—C-66
 CABLETENNA CORP. (m)—C-66
 CENTURY ELECTRONICS SERVICE LTD. (d & r)—C-68
 COLORMAX ELECTRONIC CORP. (d)—C-69
 DB COMMUNICATIONS INC. (d)—C-71
 DIGITRACE INC. (r)—C-72
 B. E. DUVAL CO. (d & r)—C-73
 EAGLE COMTRONICS INC. (m)—C-73
 EM ELECTRONICS INC. (d)—C-74
 INTERCEPT COMMUNICATION PRODUCTS INC. (d)—C-79
 INTERSTATE CABLE ENTERPRISES INC. (d)—C-79
 INTRASTELLER ELECTRONICS (r)—C-80
 JERROLD DIVISION (GENERAL INSTRUMENT CORP.) (m)—C-80
 JTT DISTRIBUTING INC. (m)—C-80
 KES (d)—C-81
 MICRODYNE CORP. (m)—C-85
 MIDWEST CATV (m)—C-86
 MOTOROLA INC. (m)—C-87
 PASSIVE DEVICES INC. (d)—C-89
 PICO PRODUCTS INC. (m)—C-90
 PIONEER COMMUNICATIONS OF AMERICA INC. (m)—C-90
 T. R. PITTS CO. (d)—C-90
 SCIENTIFIC-ATLANTA INC. (m)—C-94
 SYRCAITS INTERNATIONAL INC. (m)—C-97
 TELE-MEASUREMENTS INC. (d)—C-98
 TOCOM DIVISION (General Instrument Corp.) (m)—C-100
 TONER CABLE EQUIPMENT INC. (d)—C-100
 T.V.C. SUPPLY CO. INC. (d)—C-101
 WEATHER SCAN INC. (d)—C-103

0360-0040

Decoders

ANIXTER CANADA INC. (d)—C-62
 ANIXTER COMMUNICATIONS (d)—C-62
 ANTRONIX INC. (m)—C-62
 BRADPTS (d & r)—C-65
 CABLE CONVERTER SERVICES CORP. (r)—C-66
 CABLE LINK INC. (r)—C-66
 CABLE SERVICES CO. INC. (d)—C-66
 CABLE TECHNOLOGIES INTERNATIONAL INC. (d)—C-66
 CENTURY ELECTRONICS SERVICE LTD. (r)—C-68
 COLORMAX ELECTRONIC CORP. (d)—C-69
 DIGITRACE INC. (r)—C-72
 THE DROP SHOP LTD. (d)—C-72
 B. E. DUVAL CO. (d & r)—C-73
 EAGLE COMTRONICS INC. (m)—C-73
 EM ELECTRONICS INC. (d)—C-74
 INTERCEPT COMMUNICATION PRODUCTS INC. (m)—C-79
 INTERSTATE CABLE ENTERPRISES INC. (d)—C-79
 INTRASTELLER ELECTRONICS (r)—C-80
 JERROLD DIVISION (GENERAL INSTRUMENT CORP.) (m)—C-80
 JTT DISTRIBUTING INC. (m)—C-80
 KES (d)—C-81
 MICRODYNE CORP. (m)—C-85

MIDWEST CATV (d)—C-86
 MOTOROLA INC. (m)—C-87
 PASSIVE DEVICES INC. (d)—C-89
 PICO PRODUCTS INC. (m)—C-90
 PIONEER COMMUNICATIONS OF AMERICA INC. (m)—C-90
 RMT ENGINEERING INC. (d)—C-93
 SANCHEZ COMMUNICATIONS (d)—C-94
 SCIENTIFIC-ATLANTA INC. (m)—C-94
 SPECTRUM (d)—C-98
 SYRCAITS INTERNATIONAL INC. (m)—C-97
 TELE-COMM SALES INC. (d)—C-98
 TELE-MEASUREMENTS INC. (d)—C-98
 TONER CABLE EQUIPMENT INC. (d)—C-100
 WEATHER SCAN INC. (d)—C-103

0360-0060

Drop Security & Identification Equipment

ADAPT COMMUNICATION SUPPLY CO. INC. (d)—C-59
 ANIXTER COMMUNICATIONS (d)—C-62
 BUDDCO (d)—C-66
 CABLETEK CENTER PRODUCTS INC. (m & d)—C-66
 JERRY CONN ASSOCIATES INC. (d)—C-70
 DB COMMUNICATIONS INC. (d)—C-71
 THE DROP SHOP LTD. (d)—C-72
 EAGLE COMTRONICS INC. (m)—C-73
 EM ELECTRONICS INC. (d)—C-74
 GAMCO INDUSTRIES INC. (m)—C-75
 INTERSTATE CABLE ENTERPRISES INC. (d)—C-79
 KES (d)—C-81
 PASSIVE DEVICES INC. (d)—C-89
 T. R. PITTS CO. (d)—C-90
 RELIABLE ELECTRIC/UTILITY PRODUCTS (m)—C-92
 RMT ENGINEERING INC. (d)—C-93
 SANCHEZ COMMUNICATIONS (d)—C-94
 SIGNAL VISION INC. (d)—C-95
 SPECTRUM (d)—C-96
 TELE-MEASUREMENTS INC. (d)—C-98
 TONER CABLE EQUIPMENT INC. (d)—C-100
 VIEWSONICS INC. (m)—C-102

0360-0080

Filters

ADAPT COMMUNICATION SUPPLY CO. INC. (d)—C-59
 ALLEN A/ONICS INC. (m)—C-60
 ANIXTER COMMUNICATIONS (d)—C-62
 ANTRONIX INC. (m)—C-62
 ANTSCO CORP. (m)—C-62
 ARCOM LABS (m)—C-63
 CABLE LINK INC. (r)—C-66
 CABLE-LOCK CONNECTORS LTD. (m)—C-66
 COAXIAL DYNAMICS INC. (m)—C-69
 COLORMAX ELECTRONIC CORP. (d)—C-69
 JERRY CONN ASSOCIATES INC. (d)—C-70
 DB COMMUNICATIONS INC. (d)—C-71
 EAGLE COMTRONICS INC. (m)—C-73
 EM ELECTRONICS INC. (d)—C-74
 GAMCO INDUSTRIES INC. (m)—C-75
 INTERCEPT COMMUNICATION PRODUCTS INC. (m)—C-79
 INTERSTATE CABLE ENTERPRISES INC. (d)—C-79
 MICROLAB/FXR (m)—C-86
 MICROWAVE FILTER CO. INC. (m)—C-86
 NORTHERN CATV SALES/ARCOM LABS (d)—C-88
 PASSIVE DEVICES INC. (d)—C-89
 PICO PRODUCTS INC. (m)—C-90
 PPC (PRODUCTION PRODUCTS CO.) (m)—C-91
 RMS ELECTRONICS INC./CATV DIVISION (d)—C-93
 RMT ENGINEERING INC. (d)—C-93
 SIGNAL VISION INC. (d)—C-95
 SPECTRUM (d)—C-98
 TELEVISION EQUIPMENT ASSOCIATES INC. (m)—C-98
 VIEWSONICS INC. (m)—C-102

We'll help you maintain
Peak Transmitter Performance
 Electronic Test and Analytical Instrumentation
 See our ad in the index.

Rohde & Schwarz Inc.

4425 Nicole Drive, Lanham, MD 20706, Tel: (301) 459-8800
 In Canada Call: (613) 592-8000

WEATHER SCAN INC. (d)—C-103

0360-0100

Hardware

ADAPT COMMUNICATION SUPPLY CO. INC. (d)—C-59
 ANIXTER CANADA INC. (d)—C-62
 ANIXTER COMMUNICATIONS (d)—C-62
 ANIXTER TELE-WIRE (d)—C-62
 ANTRONIX INC. (m)—C-62
 CABLE SERVICES CO. INC. (d)—C-66
 CABLE-LOCK CONNECTORS LTD. (m)—C-66
 CABLETEK CENTER PRODUCTS INC. (m & d)—C-66
 CECO COMMUNICATIONS INC. (d)—C-68
 COLORMAX ELECTRONIC CORP. (d)—C-69
 DIAMOND COMMUNICATION PRODUCTS INC. (m)—C-72
 THE DROP SHOP LTD. (d)—C-72
 EM ELECTRONICS INC. (d)—C-74
 GAMCO INDUSTRIES INC. (m)—C-75
 INTERCEPT COMMUNICATION PRODUCTS INC. (m)—C-79
 INTERSTATE CABLE ENTERPRISES INC. (d)—C-79
 PPC (PRODUCTION PRODUCTS CO.) (m)—C-91
 SANCHEZ COMMUNICATIONS (d)—C-94
 SIGNAL VISION INC. (d)—C-95
 SPECTRUM (d)—C-98
 TELECRAFTER PRODUCTS CORP. (m & d)—C-98
 VIEWSONICS INC. (m)—C-102
 WEATHER SCAN INC. (d)—C-103

0360-0120

— Identification devices

ADAPT COMMUNICATION SUPPLY CO. INC. (d)—C-59
 BUDDCO (d)—C-66
 CABLETEK CENTER PRODUCTS INC. (m & d)—C-66
 COHU INC. (m & r)—C-69
 JERRY CONN ASSOCIATES INC. (d)—C-70
 THE DROP SHOP LTD. (d)—C-72
 GENERAL MACHINE PRODUCTS CO. INC. (m & d)—C-78
 PASSIVE DEVICES INC. (m)—C-89
 QUALITY VIDEO SUPPLY CORP. (d)—C-92
 SANCHEZ COMMUNICATIONS (d)—C-94
 SIGNAL VISION INC. (d)—C-95
 TELECRAFTER PRODUCTS CORP. (m & d)—C-98
 TELE-MEASUREMENTS INC. (d)—C-98

0360-0140

— Taplocks

ADAPT COMMUNICATION SUPPLY CO. INC. (d)—C-59
 ANTRONIX INC. (m)—C-62
 ARCOM LABS (d)—C-63
 BUDDCO (d)—C-66
 CABLE-LOCK CONNECTORS LTD. (m)—C-66
 CABLETEK CENTER PRODUCTS INC. (m & d)—C-66
 INTERCEPT COMMUNICATION PRODUCTS INC. (d)—C-79
 MICRO-SAT (d)—C-85
 SANCHEZ COMMUNICATIONS (d)—C-94
 SIGNAL VISION INC. (d)—C-95
 TELECRAFTER PRODUCTS CORP. (m & d)—C-98

0360-0160

Locks

ADAPT COMMUNICATION SUPPLY CO. INC. (d)—C-59
 ANIXTER COMMUNICATIONS (d)—C-62
 ANTRONIX INC. (m)—C-62
 BUDDCO (d)—C-66
 CABLE SERVICES CO. INC. (d)—C-66
 CABLETEK CENTER PRODUCTS INC. (m & d)—C-66
 CHANNELL COMMERCIAL CORP. (m)—C-68
 COLORMAX ELECTRONIC CORP. (d)—C-69
 COMPREHENSIVE VIDEO SUPPLY CORP. (d)—C-70
 JERRY CONN ASSOCIATES INC. (d)—C-70
 THE DROP SHOP LTD. (d)—C-72
 EEG ENTERPRISES INC. (m)—C-73
 EM ELECTRONICS INC. (d)—C-74
 GAMCO INDUSTRIES INC. (m)—C-75
 INTERCEPT COMMUNICATION PRODUCTS INC. (d)—C-79
 INTERSTATE CABLE ENTERPRISES INC. (d)—C-79
 KES (d)—C-81
 MICRO-SAT (d)—C-85
 PASSIVE DEVICES INC. (d)—C-89
 T. R. PITTS CO. (d)—C-90
 PROPEL INC. (m)—C-91
 PYRAMID INDUSTRIES INC. (m)—C-91
 RELIABLE ELECTRIC/UTILITY PRODUCTS (m)—C-92
 SANCHEZ COMMUNICATIONS (d)—C-94
 SIGNAL VISION INC. (d)—C-95
 TONER CABLE EQUIPMENT INC. (d)—C-100
 VIEWSONICS INC. (m)—C-102

0360-0180

Parental Control Devices

ADAPT COMMUNICATION SUPPLY CO. INC. (d)—C-59
 AMERICAN LIGHTWAVE SYSTEMS INC. (m)—C-61
 ANIXTER COMMUNICATIONS (d)—C-62
 ANTRONIX INC. (m)—C-62
 ARCOM LABS (d)—C-63
 BRADPTS (d)—C-65
 CABLE SERVICES CO. INC. (d)—C-66
 CABLETENNA CORP. (m)—C-66
 CATV SERVICES INC. (d)—C-67
 CECO COMMUNICATIONS INC. (d)—C-68
 COLORMAX ELECTRONIC CORP. (d)—C-69
 JERRY CONN ASSOCIATES INC. (d)—C-70
 EAGLE COMTRONICS INC. (m)—C-73
 EEG ENTERPRISES INC. (m)—C-73
 EM ELECTRONICS INC. (m & d)—C-74
 GAMCO INDUSTRIES INC. (m)—C-75
 INTERCEPT COMMUNICATION PRODUCTS INC. (m)—C-79
 INTERSTATE CABLE ENTERPRISES INC. (d)—C-79
 INTRASTELLER ELECTRONICS (r)—C-80
 JERROLD DIVISION (GENERAL INSTRUMENT CORP.) (m)—C-80
 MEGA HERTZ COMMUNICATIONS (d)—C-85
 MICRO-SAT (d)—C-85
 MICROWAVE FILTER CO. INC. (m)—C-86
 MIDWEST CATV (d)—C-86
 NORTHERN CATV SALES/ARCOM LABS (d)—C-88
 PASSIVE DEVICES INC. (d)—C-89
 PICO PRODUCTS INC. (m)—C-90
 T. R. PITTS CO. (d)—C-90
 RMT ENGINEERING INC. (d)—C-93
 SANCHEZ COMMUNICATIONS (d)—C-94
 SCIENTIFIC-ATLANTA INC. (m)—C-94

CABLE EQUIPMENT & SUPPLIES—0300

SIGNAL VISION INC. (d)—C-95
SPECTRUM (d)—C-96
WEATHER SCAN INC. (d)—C-103

0360-0200

Pay Cable Systems

AMERICAN LIGHTWAVE SYSTEMS INC. (m)—C-61
BLONDER-TONGUE LABORATORIES INC. (m)—C-65
CABLE TECHNOLOGIES INTERNATIONAL INC. (d)—C-66
CENTURY ELECTRONICS SERVICE LTD. (r)—C-68
B. E. DUVAL CO. (d & r)—C-73
EAGLE COMTRONICS INC. (m)—C-73
IMMAD BROADCAST SERVICES (d & r)—C-79
INTERCEPT COMMUNICATION PRODUCTS INC. (m)—C-79
INTERSTATE CABLE ENTERPRISES INC. (d)—C-79
INTRASTELLER ELECTRONICS (r)—C-80
JERROLD DIVISION (GENERAL INSTRUMENT CORP.) (m)—C-80
JTT DISTRIBUTING INC. (m)—C-80
MIDWEST CATV (d)—C-86
SCIENTIFIC-ATLANTA INC. (m)—C-94
SPECTRUM (d)—C-96
STATSYSTEM INC. (m)—C-96
SYRCUITS INTERNATIONAL INC. (m)—C-97
TRIPLE CROWN ELECTRONICS INC. (m)—C-100

0360-0220

Switches

ANIXTER COMMUNICATIONS (d)—C-62
ANTRONIX INC. (m)—C-62
ANTSCO CORP. (m)—C-62
ARCOM LABS (d)—C-63
CABLE TECHNOLOGIES INTERNATIONAL INC. (d)—C-66
CABLETENNA CORP. (m)—C-66
CHANNEL MASTER (m)—C-68
EM ELECTRONICS INC. (m & d)—C-74
GAMCO INDUSTRIES INC. (m)—C-75
G. C. ELECTRONICS CO. (m)—C-76
INTERCEPT COMMUNICATION PRODUCTS INC. (d)—C-79
INTERSTATE CABLE ENTERPRISES INC. (d)—C-79
MICRO-SAT (d)—C-85
MULTI PRODUCTS INTERNATIONAL (m)—C-87
PICO PRODUCTS INC. (m)—C-90
SIGNAL VISION INC. (d)—C-95
SPECTRUM (d)—C-96
TELE-ENGINEERING CORP. (m)—C-98
TELE-MEASUREMENTS INC. (d)—C-98
VIEWSONICS INC. (m)—C-102
WEATHER SCAN INC. (d)—C-103

0360-0240

Traps

ANIXTER COMMUNICATIONS (d)—C-62
ANTRONIX INC. (m)—C-62
ANTSCO CORP. (m)—C-62
ARCOM LABS (m)—C-63
BLONDER-TONGUE LABORATORIES INC. (m)—C-65
CABLE LINK INC. (r)—C-66
CABLETENNA CORP. (m)—C-66
JERRY CONN ASSOCIATES INC. (d)—C-70
DB COMMUNICATIONS INC. (d)—C-71
THE DROP SHOP LTD. (d)—C-72
B. E. DUVAL CO. (d & r)—C-73
EAGLE COMTRONICS INC. (m)—C-73
EM ELECTRONICS INC. (d)—C-74
GAMCO INDUSTRIES INC. (m)—C-75
INTERCEPT COMMUNICATION PRODUCTS INC. (m)—C-79

INTERSTATE CABLE ENTERPRISES INC. (d)—C-79
JERROLD DIVISION (GENERAL INSTRUMENT CORP.) (m)—C-80
LRC/VITEK ELECTRONICS (m)—C-84
MEGA HERTZ COMMUNICATIONS (d)—C-85
MICRO-SAT (d)—C-85
MICROWAVE FILTER CO. INC. (m)—C-86
MULTILINK (m)—C-87
NORTHERN CATV SALES/ARCOM LABS (d)—C-88
PPC (PRODUCTION PRODUCTS CO.) (m)—C-91
RMS ELECTRONICS INC./CATV DIVISION (d)—C-93
RMT ENGINEERING INC. (d)—C-93
SANCHEZ COMMUNICATIONS (d)—C-94
SIGNAL VISION INC. (d)—C-95
SPECTRUM (d)—C-96
TELE-COMM SALES INC. (d)—C-98
T.V.C. SUPPLY CO. INC. (d)—C-101
VIEWSONICS INC. (m)—C-102
WEATHER SCAN INC. (d)—C-103

0360-0260

Wall Plates

ANIXTER COMMUNICATIONS (d)—C-62
ANTRONIX INC. (m)—C-62
ANTSCO CORP. (m)—C-62
BENNER-NAWMAN INC. (m)—C-65
CABLETEK CENTER PRODUCTS INC. (m & d)—C-66
CABLETENNA CORP. (m)—C-66
CECO COMMUNICATIONS INC. (d)—C-68
JERRY CONN ASSOCIATES INC. (d)—C-70
THE DROP SHOP LTD. (m)—C-72
EM ELECTRONICS INC. (m & d)—C-74
GAMCO INDUSTRIES INC. (m)—C-75
G. C. ELECTRONICS CO. (m)—C-76
GILBERT ENGINEERING CO. INC. (m)—C-76
INTERCEPT COMMUNICATION PRODUCTS INC. (d)—C-79
INTERSTATE CABLE ENTERPRISES INC. (d)—C-79
MAGNAVOX CATV SYSTEMS INC. (m)—C-84
MULTI PRODUCTS INTERNATIONAL (m)—C-87
T. R. PITTS CO. (d)—C-90
RMS ELECTRONICS INC./CATV DIVISION (d)—C-93
RMT ENGINEERING INC. (d)—C-93
SANCHEZ COMMUNICATIONS (d)—C-94
SIGNAL VISION INC. (d)—C-95
TROMPETER ELECTRONICS INC. (m)—C-100
VIEWSONICS INC. (m)—C-102
WEATHER SCAN INC. (d)—C-103

0370

TRANSMISSION LINES & ACCESSORIES

0370-0020

Cable Sealant

ADAPT COMMUNICATION SUPPLY CO. INC. (d)—C-59
ALPHA WIRE CORP. (m)—C-60
ANIXTER CANADA INC. (d)—C-62
ANIXTER COMMUNICATIONS (d)—C-62
CABLE SERVICES CO. INC. (d)—C-66
CABLETEK CENTER PRODUCTS INC. (m & d)—C-66
JERRY CONN ASSOCIATES INC. (d)—C-70
DECIBEL PRODUCTS INC. (m)—C-71
THE DROP SHOP LTD. (d)—C-72
EM ELECTRONICS INC. (d)—C-74
HOLZBERG INC. (d)—C-78
INTERSTATE CABLE ENTERPRISES INC. (d)—C-79
KES (d)—C-81

LIGHTING ELECTRIC OF PENNSYLVANIA INC. (r)—C-83
MIDWEST CATV (d)—C-86
MULTILINK (m)—C-87
FRED A. NUDD CORP. (r)—C-88
PASSIVE DEVICES INC. (d)—C-89
PICO PRODUCTS INC. (m)—C-90
T. R. PITTS CO. (d)—C-90
PLYMOUTH RUBBER CO. INC. (m)—C-91
RMS ELECTRONICS INC./CATV DIVISION (d)—C-93
SANCHEZ COMMUNICATIONS (d)—C-94
SIGNAL VISION INC. (d)—C-95
STEVENS TOWER CO. INC. (d & r)—C-96
TRANSMISSION STRUCTURES LIMITED (r)—C-100
WEATHER SCAN INC. (d)—C-103

0370-0040

Coaxial Cable, Trunk & Feeder

ADAPT COMMUNICATION SUPPLY CO. INC. (d)—C-59
ALPHA WIRE CORP. (m)—C-60
ANDREW CORP. (m)—C-62
ANIXTER CANADA INC. (d)—C-62
ANIXTER COMMUNICATIONS (d)—C-62
ANIXTER TELE-WIRE (d)—C-62
BELDEN ELECTRONIC WIRE & CABLE (m)—C-64
CABLE SERVICES CO. INC. (d)—C-66
CAPSCAN CABLE CO. (m)—C-67
CAROL CABLE CO. (m & d & r)—C-67
CATV SERVICES INC. (d)—C-67
CHANNEL MASTER (m)—C-68
CHANNEL COMMERCIAL CORP. (d)—C-68
COMM/SCOPE INC. (m)—C-69
JERRY CONN ASSOCIATES INC. (d)—C-70
DB COMMUNICATIONS INC. (d)—C-71
DIELECTRIC COMMUNICATIONS (m)—C-72
DONLEY CABLEVISION SUPPLY (d)—C-72
THE DROP SHOP LTD. (d)—C-72
ELECTRONICS, MISSILES & COMMUNICATIONS INC. (d)—C-74
EM ELECTRONICS INC. (d)—C-74
GENERAL INSTRUMENT CORP. (m)—C-76
HARRIS CORP. (BROADCAST DIVISION) (d)—C-77
HOLZBERG INC. (d)—C-78
IMMAD BROADCAST SERVICES (d & r)—C-79
INTERSTATE CABLE ENTERPRISES INC. (d)—C-79
KES (d)—C-81
LIGHTING ELECTRIC OF PENNSYLVANIA INC. (r)—C-83
MAGNAVOX CATV SYSTEMS INC. (d)—C-84
MICROWAVE RADIO CORP. (d)—C-86
MILOAND METALS CORP. (d)—C-86
MOHAWK WIRE & CABLE CORP. (m)—C-87
FRED A. NUDD CORP. (r)—C-88
PASSIVE DEVICES INC. (d)—C-89
PICO PRODUCTS INC. (m)—C-90
PLASTOID CORP. (m)—C-90
RADIATION SYSTEMS INC. (d)—C-92
SANCHEZ COMMUNICATIONS (d)—C-94
SCIENTIFIC-ATLANTA INC. (m)—C-94
SHIVELY LABORATORIES INC. (m)—C-94
SIGNAL VISION INC. (d)—C-95
SPECTRUM (d)—C-96
STEVENS TOWER CO. INC. (d & r)—C-96
SWR INC. (m & d & r)—C-97
TAMAQUA CABLE PRODUCTS CORP. (d)—C-97
TELE-COMM SALES INC. (d)—C-98
TEPCO CORP. (d)—C-99
TIMES FIBER COMMUNICATIONS INC. (m)—C-100
TONER CABLE EQUIPMENT INC. (d)—C-100
TRANSMISSION STRUCTURES LIMITED (r)—C-100
TRILOGY COMMUNICATIONS (m)—C-100
TROMPETER ELECTRONICS INC. (m)—C-100
T.V.C. SUPPLY CO. INC. (d)—C-101

WEATHER SCAN INC. (d)—C-103

0370-0060

Coaxial Relays

AEG BAYLY INC. (m)—C-59
ANTSCO CORP. (m)—C-62
COMSONICS INC. (m & r)—C-70
DECIBEL PRODUCTS INC. (m)—C-71
DOW-KEY MICROWAVE CORP. (m)—C-72
HARRIS CORP. (BROADCAST DIVISION) (d)—C-77
IMMAD BROADCAST SERVICES (r)—C-79
KES (d)—C-81
LIGHTING ELECTRIC OF PENNSYLVANIA INC. (r)—C-83
MIDWEST CATV (d)—C-86
NARDA MICROWAVE CORP. (m)—C-87
NCS INDUSTRIES (d)—C-88
PECA INC. (m)—C-90
SPECTRUM (d)—C-96
STEVENS TOWER CO. INC. (r)—C-96
WEATHER SCAN INC. (d)—C-103

0370-0080

—RF/IF sensing

AEG BAYLY INC. (m)—C-59
COMSONICS INC. (m & r)—C-70
DOW-KEY MICROWAVE CORP. (m)—C-72
SPECTRUM (d)—C-96

0370-0100

—standard

COMSONICS INC. (m & r)—C-70
DOW-KEY MICROWAVE CORP. (m)—C-72
FRED A. NUDD CORP. (r)—C-88
TONER CABLE EQUIPMENT INC. (d)—C-100

0370-0120

—video sensing

COLORMAX ELECTRONIC CORP. (d)—C-69
COMSONICS INC. (m & r)—C-70

0370-0140

Connectors & Fittings

ADAPT COMMUNICATION SUPPLY CO. INC. (d)—C-59
ALLIED ELECTRONICS (d)—C-60
ALPHA WIRE CORP. (m)—C-60
ANDREW CORP. (m)—C-62
ANIXTER CANADA INC. (d)—C-62
ANIXTER COMMUNICATIONS (d)—C-62
ANTSCO CORP. (m)—C-62
CABLE SERVICES CO. INC. (d)—C-66
CABLE-LOCK CONNECTORS LTD. (m)—C-66
CABLEWAVE SYSTEMS (m)—C-66
CAM-LOK INC. (m)—C-67
CANARE CABLE INC. (m & d)—C-67
CATV SERVICES INC. (d)—C-67
CAVECO EQUIPMENT LTD. (d)—C-68
CHANNEL MASTER (m)—C-68
JERRY CONN ASSOCIATES INC. (d)—C-70
DB COMMUNICATIONS INC. (d)—C-71
DECIBEL PRODUCTS INC. (m)—C-71
DIELECTRIC COMMUNICATIONS (m)—C-72
DONLEY CABLEVISION SUPPLY (d)—C-72
THE DROP SHOP LTD. (d)—C-72
B. E. DUVAL CO. (d & r)—C-73
ELECTROLINE TV EQUIPMENT INC. (m)—C-74
GABRIEL ELECTRONICS INC. (m)—C-75
GILBERT ENGINEERING CO. INC. (m)—C-76
HARRIS CORP. (BROADCAST DIVISION) (d)—C-77
INTERSTATE CABLE ENTERPRISES INC. (d)—C-79
JAMPRO ANTENNAS INC. (d)—C-80
KES (d)—C-81
KINGS ELECTRONICS CO. INC. (m)—C-81
KINTRONIC LABORATORIES INC. (d)—C-81
LEMO USA INC. (m & d)—C-83
LIGHTING ELECTRIC OF PENNSYLVANIA INC. (r)—C-83

LINDSAY SPECIALTY PRODUCTS (m)—C-83
 LRC/VITEK ELECTRONICS (m)—C-84
MAGNAVOX CATV SYSTEMS INC. (d)—C-84
 MEGA HERTZ COMMUNICATIONS (d)—C-85
 MICRO-SAT (d)—C-85
MIDWEST CATV (m)—C-86
 MULTILINK (m)—C-87
 FRED A. NUDD CORP. (d & r)—C-88
 PASSIVE DEVICES INC. (d)—C-89
 T. R. PITTS CO. (d)—C-90
 PPC (PRODUCTION PRODUCTS CO.) (m)—C-91
 PYRAMID INDUSTRIES INC. (m)—C-91
 QUALITY VIDEO SUPPLY CORP. (m & d)—C-92
 RADIATION SYSTEMS INC. (d)—C-92
 RAYCHEM CORP. (m)—C-92
 RMS ELECTRONICS INC./CATV DIVISION (d)—C-93
 SANCHEZ COMMUNICATIONS (d)—C-94
 SHIVELY LABORATORIES INC. (m & d)—C-94
 SIGNAL VISION INC. (d)—C-95
 SPECTRUM (d)—C-96
 STEVENS TOWER CO. INC. (d & r)—C-96
 SWR INC. (m & d)—C-97
 TELE-COMM SALES INC. (d)—C-98
 TEPSCO CORP. (d)—C-99
 TONER CABLE EQUIPMENT INC. (d)—C-100
 TRANSMISSION STRUCTURES LIMITED (d & r)—C-100
 TROMPETER ELECTRONICS INC. (m)—C-100
 VEAM (m)—C-102
 VIEWSONICS INC. (m)—C-102
 WEATHER SCAN INC. (d)—C-103

0370-0160
 —*team dielectric*

ADAPT COMMUNICATION SUPPLY CO. INC. (d)—C-59
 ANDREW CORP. (m)—C-62
 CABLEWAVE SYSTEMS (m)—C-66
 JERRY CONN ASSOCIATES INC. (d)—C-70
 DECIBEL PRODUCTS INC. (m)—C-71
 B. E. DUVAL CO. (d & r)—C-73
 GABRIEL ELECTRONICS INC. (m)—C-75
 GILBERT ENGINEERING CO. INC. (m)—C-76
JAMPRO ANTENNAS INC. (d)—C-80
 KINGS ELECTRONICS CO. INC. (m)—C-81
 KINTRONIC LABORATORIES INC. (d)—C-81
MAGNAVOX CATV SYSTEMS INC. (d)—C-84
 MICRO-SAT (d)—C-85
 FRED A. NUDD CORP. (d & r)—C-88
 PLASTOID CORP. (m)—C-90
 RMS ELECTRONICS INC./CATV DIVISION (d)—C-93
 SANCHEZ COMMUNICATIONS (d)—C-94
 SHIVELY LABORATORIES INC. (m & d)—C-94
 STEVENS TOWER CO. INC. (d & r)—C-96
 TEPSCO CORP. (d)—C-99
 TONER CABLE EQUIPMENT INC. (d)—C-100
 WEATHER SCAN INC. (d)—C-103

0370-0180
 —*optical fiber*

ADAPT COMMUNICATION SUPPLY CO. INC. (d)—C-59
 ARTEL COMMUNICATIONS CORP. (m)—C-63
 JERRY CONN ASSOCIATES INC. (d)—C-70
 DECIBEL PRODUCTS INC. (m)—C-71
 B. E. DUVAL CO. (d & r)—C-73
 MICRO-SAT (d)—C-85
 MOHAWK WIRE & CABLE CORP. (m)—C-87
 SANCHEZ COMMUNICATIONS (d)—C-94
 STEVENS TOWER CO. INC. (d & r)—C-96
 VEAM (m)—C-102

0370-0200
 —*solid core*

ADAPT COMMUNICATION SUPPLY CO. INC. (d)—C-59

DECIBEL PRODUCTS INC. (m)—C-71
 B. E. DUVAL CO. (d & r)—C-73
 GABRIEL ELECTRONICS INC. (m)—C-75
 GILBERT ENGINEERING CO. INC. (m)—C-76
 KINGS ELECTRONICS CO. INC. (m)—C-81
 MIDLAND METALS CORP. (d)—C-86
 MOHAWK WIRE & CABLE CORP. (m)—C-87
 PLASTOID CORP. (m)—C-90
 SANCHEZ COMMUNICATIONS (d)—C-94
 STEVENS TOWER CO. INC. (d & r)—C-96
 TEPSCO CORP. (d)—C-99
 TONER CABLE EQUIPMENT INC. (d)—C-100

0370-0220
Drop Cable

ADAPT COMMUNICATION SUPPLY CO. INC. (d)—C-59
 ANIXTER CANADA INC. (d)—C-62
 ANIXTER COMMUNICATIONS (d)—C-62
 ANTSCO CORP. (m)—C-62
 BELDEN ELECTRONIC WIRE & CABLE (m)—C-64
 CGMM/SCOPE INC. (m)—C-69
 JERRY CONN ASSOCIATES INC. (d)—C-70
 DB COMMUNICATIONS INC. (d)—C-71
 DECIBEL PRODUCTS INC. (m)—C-71
 DONLEY CABLEVISION SUPPLY (d)—C-72
 THE DROP SHOP LTD. (d)—C-72
 EM ELECTRONICS INC. (m & d)—C-74
 GENERAL INSTRUMENT CORP. (m)—C-76
 HEWLETT-PACKARD CO. (m)—C-78
 INTERSTATE CABLE ENTERPRISES INC. (d)—C-79

KES (d)—C-81
 LIGHTING ELECTRIC OF PENNSYLVANIA INC. (r)—C-83
MAGNAVOX CATV SYSTEMS INC. (d)—C-84
 MEGA HERTZ COMMUNICATIONS (d)—C-85
 MICRO-SAT (d)—C-85
 MIDLAND METALS CORP. (d)—C-86
MIDWEST CATV (d)—C-86
 MOHAWK WIRE & CABLE CORP. (m)—C-87
 NATIONAL-STANDARD CO. (m)—C-87
 PASSIVE DEVICES INC. (d)—C-89
 PLASTOID CORP. (m)—C-90
 PYRAMID INDUSTRIES INC. (m)—C-91
 RMS ELECTRONICS INC./CATV DIVISION (d)—C-93
 RMT ENGINEERING INC. (d)—C-93
 SANCHEZ COMMUNICATIONS (d)—C-94
 SCIENTIFIC-ATLANTA INC. (m)—C-94
 SIGNAL VISION INC. (d)—C-95
 SPECTRUM (d)—C-96
 TAMAQUA CABLE PRODUCTS CORP. (d)—C-97
 TELE-COMM SALES INC. (d)—C-98
 TIMES FIBER COMMUNICATIONS INC. (m)—C-100
 TONER CABLE EQUIPMENT INC. (d)—C-100
 TRILOGY COMMUNICATIONS (m)—C-100
 T.V.C. SUPPLY CO. INC. (d)—C-101
 WEATHER SCAN INC. (d)—C-103

0370-0240
Fiber Optic Equipment

AMERICAN LIGHTWAVE SYSTEMS INC. (m)—C-61
 AMERICAN PHOTONICS INC. (m)—C-61
 ANIXTER TELE-WIRE (d)—C-62
 ANTENNA TECHNOLOGY CORP. (d)—C-62
 ARTEL COMMUNICATIONS CORP. (m)—C-63
 CATEL TELECOMMUNICATIONS (m)—C-67
 CAVECO EQUIPMENT LTD. (d)—C-68
C-COR ELECTRONICS INC. (m)—C-68
 A. B. CHANCE CO. (m)—C-68
 DONLEY CABLEVISION SUPPLY (d)—C-72
 EM ELECTRONICS INC. (d)—C-74
 GENERAL ELECTRIC CO. (m)—C-76
 GENERAL INSTRUMENT CORP. (m)—C-76
 GENERAL OPTRONICS CORP. (m)—C-76
 THE GRASS VALLEY GROUP INC. (m)—C-77
 HOLZBERG INC. (d)—C-78

**We'll help you maintain
 Peak Transmitter Performance**
 Electronic Test and Analytical Instrumentation
 See our ad in the index.

Rohde & Schwarz Inc.
 4425 Nicole Drive, Lanham, MD 20706, Tel: (301) 459-8800
 In Canada Call: (613) 592-8000

BEN HUGHES COMMUNICATION PRODUCTS CO. (m)—C-78
 JERROLD DIVISION GENERAL INSTRUMENT CORP. (m)—C-80
 LAKE SYSTEMS CORP. (d)—C-82
LANDY ASSOCIATES INC. (d)—C-82
 LIGHTING ELECTRIC OF PENNSYLVANIA INC. (r)—C-83
 NCS INDUSTRIES (d & r)—C-88
 ORCHARD COMMUNICATIONS INC. (m)—C-89
 PLASMEC SYSTEMS LTD. (d)—C-90
 PREFORMED LINE PRODUCTS CO. (m)—C-91
 QUALITY VIDEO SUPPLY CORP. (d)—C-92
 RF TECHNOLOGY INC. (m)—C-93
 SYNCHRONOUS COMMUNICATIONS INC. (m)—C-97
 VEAM (m)—C-102

0370-0260
 —*toters*

AMERICAN LIGHTWAVE SYSTEMS INC. (m)—C-61
 ARTEL COMMUNICATIONS CORP. (m)—C-63
 FRED A. NUDD CORP. (d & r)—C-88

0370-0280
 —*transmission systems*

AMERICAN LIGHTWAVE SYSTEMS INC. (m)—C-61
 AMERICAN PHOTONICS INC. (m)—C-61
 ARTEL COMMUNICATIONS CORP. (m)—C-63
 CABLEWAVE SYSTEMS (m)—C-66
 CATEL TELECOMMUNICATIONS (m)—C-67
 COMPREHENSIVE VIDEO SUPPLY CORP. (d)—C-70
 GENERAL INSTRUMENT CORP. (m)—C-76
 GENERAL OPTRONICS CORP. (m)—C-78
 MICRO-SAT (d)—C-85
 FRED A. NUDD CORP. (r)—C-88
 ORCHARD COMMUNICATIONS INC. (m)—C-89
 PREFORMED LINE PRODUCTS CO. (m)—C-91
 RADIATION SYSTEMS INC. (d)—C-92
 RF TECHNOLOGY INC. (m)—C-93
 SWR INC. (m & d)—C-97
 TELESCRIPT INDUSTRIES CORP. (m)—C-98
 TIMES FIBER COMMUNICATIONS INC. (m)—C-100

0370-0300
 —*transmission links*

AMERICAN LIGHTWAVE SYSTEMS INC. (m)—C-61
 AMERICAN PHOTONICS INC. (m)—C-61
 ARTEL COMMUNICATIONS CORP. (m)—C-63
 GENERAL OPTRONICS CORP. (m)—C-76
 ORCHARD COMMUNICATIONS INC. (m)—C-89
 PREFORMED LINE PRODUCTS CO. (m)—C-91
 RF TECHNOLOGY INC. (m)—C-93
 TELESCRIPT INDUSTRIES CORP. (m)—C-98
 TIMES FIBER COMMUNICATIONS INC. (m)—C-100

0370-0320
Optical Fiber Cable

AMERICAN LIGHTWAVE SYSTEMS INC. (m)—C-61
 AMERICAN PHOTONICS INC. (m)—C-61
 ANIXTER COMMUNICATIONS (d)—C-62
 ARTEL COMMUNICATIONS CORP. (m)—C-63
 BELDEN ELECTRONIC WIRE & CABLE (m)—C-64
 BW CABLE SYSTEMS INC. (m)—C-85
 CABLEWAVE SYSTEMS (m)—C-86
 COMMA/SCOPE INC. (m)—C-89
 JERRY CONN ASSOCIATES INC. (d)—C-70
 DECIBEL PRODUCTS INC. (m)—C-71
 GENERAL INSTRUMENT CORP. (m)—C-76
 HEWLETT-PACKARD CO. (m)—C-78
 LIGHTING ELECTRIC OF PENNSYLVANIA INC. (r)—C-83
 MICRO-SAT (d)—C-85
 MIDLAND METALS CORP. (d)—C-86
 MOHAWK WIRE & CABLE CORP. (m)—C-87
 T. R. PITTS CO. (d)—C-80
 QUALITY VIDEO SUPPLY CORP. (d)—C-92
 SPECTRUM (d)—C-96
 TAMAQUA CABLE PRODUCTS CORP. (d)—C-97
 VEAM (m)—C-102

0370-0340
Pressurization Equipment

ANDREW CORP. (m)—C-62
 DECIBEL PRODUCTS INC. (m)—C-71
 GABRIEL ELECTRONICS INC. (m)—C-75
 GENERAL MACHINE PRODUCTS CO. INC. (m & d)—C-76
 HARRIS CORP. (BROADCAST DIVISION) (d)—C-77
JAMPRO ANTENNAS INC. (d)—C-80
 LIGHTING ELECTRIC OF PENNSYLVANIA INC. (r)—C-83
 SHIVELY LABORATORIES INC. (m)—C-94
 TEPSCO CORP. (d)—C-99

0370-0380
Security Seals & Fasteners

ANTSCO CORP. (m)—C-62
 CABLETEK CENTER PRODUCTS INC. (m & d)—C-66
 THE DROP SHOP LTD. (d)—C-72
 INTERSTATE CABLE ENTERPRISES INC. (d)—C-79
 LIGHTING ELECTRIC OF PENNSYLVANIA INC. (r)—C-83
 PYRAMID INDUSTRIES INC. (m)—C-91
 SIGNAL VISION INC. (d)—C-95
 VIEWSONICS INC. (m)—C-102

0370-0380
Special Applications Cable

ANDREW CORP. (m)—C-62
 ANIXTER COMMUNICATIONS (d)—C-62
 COMPREHENSIVE VIDEO SUPPLY CORP. (d)—C-70
 DECIBEL PRODUCTS INC. (m)—C-71
 INTERSTATE CABLE ENTERPRISES INC. (d)—C-79
 LIGHTING ELECTRIC OF PENNSYLVANIA INC. (r)—C-83
MIDWEST CATV (d)—C-86
 PLASTOID CORP. (m)—C-90
 TRILOGY COMMUNICATIONS (m)—C-100

CABLE EQUIPMENT & SUPPLIES—0300

0370-0400

Splitters

ADAPT COMMUNICATION SUPPLY CO. INC. (d)—C-59
ANIXTER CANADA INC. (d)—C-82
ANIXTER COMMUNICATIONS (d)—C-82
ANTRONIX INC. (m)—C-82
ANTSCO CORP. (m)—C-82
BLONDER-TONGUE LABORATORIES INC. (m)—C-65
CABLETENNA CORP. (m)—C-66
CHANNEL MASTER (m)—C-68
COIL AMERICAN TECHNOLOGY CO. (m)—C-69
COLORMAX ELECTRONIC CORP. (d)—C-69
DONLEY CABLEVISION SUPPLY (d)—C-72
ELECTROLINE TV EQUIPMENT INC. (m)—C-74
INTERCEPT COMMUNICATION PRODUCTS INC. (m)—C-79
INTERSTATE CABLE ENTERPRISES INC. (d)—C-79
KDI ELECTRONICS (m)—C-81
KES (d)—C-81
LIGHTING ELECTRIC OF PENNSYLVANIA INC. (r)—C-83
LINDSAY SPECIALTY PRODUCTS (m)—C-83
MAGNAVOX CATV SYSTEMS INC. (m)—C-84
MICRO COMMUNICATIONS INC. (m)—C-85
MICRO-SAT (d)—C-85
MICROWAVE FILTER CO. INC. (m)—C-86
MIDWEST CATV (d)—C-86
FRED A. NUDD CORP. (d & r)—C-88
PASSIVE DEVICES INC. (m & d)—C-89
PECA INC. (m)—C-90
PICO PRODUCTS INC. (m)—C-90
QUALITY VIDEO SUPPLY CORP. (d)—C-92
RMS ELECTRONICS INC./CATV DIVISION (d)—C-93
SANCHEZ COMMUNICATIONS (d)—C-94
SCIENTIFIC-ATLANTA INC. (m)—C-94
SHIVELY LABORATORIES INC. (m)—C-94
SIGNAL VISION INC. (d)—C-95
SPECTRUM (d)—C-96
TEPCO CORP. (d)—C-99
VIEWSONICS INC. (m)—C-102
WEATHER SCAN INC. (d)—C-103
WIDE BAND ENGINEERING CO. (m)—C-103

0370-0420

Taps

ADAPT COMMUNICATION SUPPLY CO. INC. (d)—C-59
ANIXTER CANADA INC. (d)—C-82
ANIXTER COMMUNICATIONS (d)—C-82
ANIXTER TELE-WIRE (d)—C-82
ANTENNA TECHNOLOGY CORP. (d)—C-82
ANTRONIX INC. (m)—C-82
ANTSCO CORP. (m)—C-82
BLONDER-TONGUE LABORATORIES INC. (m)—C-65
CABLE LINK INC. (r)—C-66
CABLETENNA CORP. (m)—C-66
CAVECO EQUIPMENT LTD. (d)—C-68
CHANNEL MASTER (m)—C-68
COIL AMERICAN TECHNOLOGY CO. (m)—C-69
COLORMAX ELECTRONIC CORP. (d)—C-69
JERRY CONN ASSOCIATES INC. (d)—C-70
DONLEY CABLEVISION SUPPLY (d)—C-72
EAGLE COMTRONICS INC. (m)—C-73
ELECTROLINE TV EQUIPMENT INC. (m)—C-74
EM ELECTRONICS INC. (d)—C-74
INTERCEPT COMMUNICATION PRODUCTS INC. (m)—C-79

INTERSTATE CABLE ENTERPRISES INC. (d)—C-79
JERROLD DIVISION (GENERAL INSTRUMENT CORP.) (m)—C-80
KES (d)—C-81
LIGHTING ELECTRIC OF PENNSYLVANIA INC. (r)—C-83
LINDSAY SPECIALTY PRODUCTS (m)—C-83
MAGNAVOX CATV SYSTEMS INC. (m)—C-84
MEGA HERTZ COMMUNICATIONS (d)—C-85
MICRO-SAT (d)—C-85
MIDWEST CATV (d)—C-86
PASSIVE DEVICES INC. (m)—C-89
PECA INC. (m)—C-90
PICO PRODUCTS INC. (m)—C-90
RMS ELECTRONICS INC./CATV DIVISION (d)—C-93
RMT ENGINEERING INC. (d)—C-83
SANCHEZ COMMUNICATIONS (d)—C-94
SCIENTIFIC-ATLANTA INC. (m)—C-94
SIGNAL VISION INC. (d)—C-95
SPECTRUM (d)—C-96
TELE-COMM SALES INC. (d)—C-96
TONER CABLE EQUIPMENT INC. (d)—C-100
VIEWSONICS INC. (m)—C-102
WEATHER SCAN INC. (d)—C-103
WIDE BAND ENGINEERING CO. (m)—C-103

0370-0440

—aerial

ADAPT COMMUNICATION SUPPLY CO. INC. (d)—C-59
CABLE LINK INC. (r)—C-66
CABLETENNA CORP. (m)—C-66
COIL AMERICAN TECHNOLOGY CO. (m)—C-69
COLORMAX ELECTRONIC CORP. (d)—C-69
JERRY CONN ASSOCIATES INC. (d)—C-70
EAGLE COMTRONICS INC. (m)—C-73
INTERCEPT COMMUNICATION PRODUCTS INC. (m)—C-79
JERROLD DIVISION (GENERAL INSTRUMENT CORP.) (m)—C-80
LINDSAY SPECIALTY PRODUCTS (m)—C-83
MAGNAVOX CATV SYSTEMS INC. (m)—C-84
PASSIVE DEVICES INC. (d)—C-89
RMS ELECTRONICS INC./CATV DIVISION (d)—C-93
SCIENTIFIC-ATLANTA INC. (m)—C-94
SIGNAL VISION INC. (d)—C-95
TONER CABLE EQUIPMENT INC. (d)—C-100
WEATHER SCAN INC. (d)—C-103

0370-0460

—directional

ADAPT COMMUNICATION SUPPLY CO. INC. (d)—C-59
ANTRONIX INC. (m)—C-62
ANTSCO CORP. (m)—C-62
BLONDER-TONGUE LABORATORIES INC. (m)—C-65
CABLE LINK INC. (r)—C-66
CABLETENNA CORP. (m)—C-66
COAXIAL DYNAMICS INC. (m)—C-69
COIL AMERICAN TECHNOLOGY CO. (m)—C-69
COLORMAX ELECTRONIC CORP. (d)—C-69
JERRY CONN ASSOCIATES INC. (d)—C-70
EAGLE COMTRONICS INC. (m)—C-73
ELECTROLINE TV EQUIPMENT INC. (m)—C-74
INTERCEPT COMMUNICATION PRODUCTS INC. (m)—C-79
JERROLD DIVISION (GENERAL INSTRUMENT CORP.) (m)—C-80

LINDSAY SPECIALTY PRODUCTS (m)—C-83
MAGNAVOX CATV SYSTEMS INC. (m)—C-84
MICRO-SAT (d)—C-85
NARDA MICROWAVE CORP. (m)—C-87
PASSIVE DEVICES INC. (d)—C-89
PECA INC. (m)—C-90
RMS ELECTRONICS INC./CATV DIVISION (d)—C-93
SANCHEZ COMMUNICATIONS (d)—C-94
SCIENTIFIC-ATLANTA INC. (m)—C-94
SHIVELY LABORATORIES INC. (m)—C-94
SIGNAL VISION INC. (d)—C-95
TONER CABLE EQUIPMENT INC. (d)—C-100
WEATHER SCAN INC. (d)—C-103
WIDE BAND ENGINEERING CO. (m)—C-103

0370-0480

—multitap

ANTRONIX INC. (m)—C-62
ANTSCO CORP. (m)—C-62
BLONDER-TONGUE LABORATORIES INC. (m)—C-65
CABLE LINK INC. (r)—C-66
CABLETENNA CORP. (m)—C-66
COIL AMERICAN TECHNOLOGY CO. (m)—C-69
COLORMAX ELECTRONIC CORP. (d)—C-69
JERRY CONN ASSOCIATES INC. (d)—C-70
EAGLE COMTRONICS INC. (m)—C-73
ELECTROLINE TV EQUIPMENT INC. (m)—C-74
INTERCEPT COMMUNICATION PRODUCTS INC. (m)—C-79
JERROLD DIVISION (GENERAL INSTRUMENT CORP.) (m)—C-80
LINDSAY SPECIALTY PRODUCTS (m)—C-83
MAGNAVOX CATV SYSTEMS INC. (m)—C-84
RMS ELECTRONICS INC./CATV DIVISION (d)—C-93
SCIENTIFIC-ATLANTA INC. (m)—C-94
SIGNAL VISION INC. (d)—C-95
TONER CABLE EQUIPMENT INC. (d)—C-100
T.V.C. SUPPLY CO. INC. (d)—C-101
WEATHER SCAN INC. (d)—C-103

0370-0500

—pedestal

ANTRONIX INC. (m)—C-62
ANTSCO CORP. (m)—C-62
CABLE LINK INC. (r)—C-66
CABLETENNA CORP. (m)—C-66
CHANNELL COMMERCIAL CORP. (m)—C-68
COIL AMERICAN TECHNOLOGY CO. (m)—C-69
COLORMAX ELECTRONIC CORP. (d)—C-69
JERRY CONN ASSOCIATES INC. (d)—C-70
EAGLE COMTRONICS INC. (m)—C-73
ELECTROLINE TV EQUIPMENT INC. (m)—C-74
INTERCEPT COMMUNICATION PRODUCTS INC. (m)—C-79
JERROLD DIVISION (GENERAL INSTRUMENT CORP.) (m)—C-80
LINDSAY SPECIALTY PRODUCTS (m)—C-83
MAGNAVOX CATV SYSTEMS INC. (m)—C-84
MICRO-SAT (d)—C-85
PYRAMID INDUSTRIES INC. (m)—C-91
RMS ELECTRONICS INC./CATV DIVISION (d)—C-93
SANCHEZ COMMUNICATIONS (d)—C-94
SIGNAL VISION INC. (d)—C-95
TONER CABLE EQUIPMENT INC. (d)—C-100
WEATHER SCAN INC. (d)—C-103

0370-0520

Terminal Equipment

ADC TELECOMMUNICATIONS INC. (m)—C-59
ANIXTER CANADA INC. (d)—C-62
ANIXTER COMMUNICATIONS (d)—C-62
ANIXTER TELE-WIRE (d)—C-62
BTS BROADCAST TELEVISION SYSTEMS INC. (m)—C-66
CABLETEK CENTER PRODUCTS INC. (m & d)—C-66
COIL AMERICAN TECHNOLOGY CO. (m)—C-69
JERRY CONN ASSOCIATES INC. (d)—C-70
INDIANA PRESSED STEEL (m)—C-79
INTERSTATE CABLE ENTERPRISES INC. (d)—C-79
LIGHTING ELECTRIC OF PENNSYLVANIA INC. (r)—C-83
MIDWEST CATV (d)—C-86
FRED A. NUDD CORP. (r)—C-88
SPECTRUM (d)—C-96
SYNCHRONOUS COMMUNICATIONS INC. (m)—C-97
TONER CABLE EQUIPMENT INC. (d)—C-100

0370-0540

—service boxes

BENNER-NAWMAN INC. (m)—C-65
CABLETEK CENTER PRODUCTS INC. (m & d)—C-66
CHANNELL COMMERCIAL CORP. (m)—C-68
COIL AMERICAN TECHNOLOGY CO. (m)—C-69
THE DROP SHOP LTD. (m)—C-72
HOFFMAN ENGINEERING CO. (m)—C-78
INDIANA PRESSED STEEL (m)—C-79
FRED A. NUDD CORP. (r)—C-88
PROPEL INC. (m)—C-91
RMS ELECTRONICS INC./CATV DIVISION (d)—C-93
SANCHEZ COMMUNICATIONS (d)—C-94
SIGNAL VISION INC. (d)—C-95
TONER CABLE EQUIPMENT INC. (d)—C-100

0370-0560

—service boxes—exterior

BENNER-NAWMAN INC. (m)—C-65
CABLETEK CENTER PRODUCTS INC. (m & d)—C-66
COIL AMERICAN TECHNOLOGY CO. (m)—C-69
HOFFMAN ENGINEERING CO. (m)—C-78
INDIANA PRESSED STEEL (m)—C-79
FRED A. NUDD CORP. (r)—C-88
PROPEL INC. (m)—C-91
RMS ELECTRONICS INC./CATV DIVISION (d)—C-93
SANCHEZ COMMUNICATIONS (d)—C-94
SIGNAL VISION INC. (d)—C-95
TONER CABLE EQUIPMENT INC. (d)—C-100

0370-0580

—service boxes—interior

BENNER-NAWMAN INC. (m)—C-65
CABLETEK CENTER PRODUCTS INC. (m & d)—C-66
COIL AMERICAN TECHNOLOGY CO. (m)—C-69
HOFFMAN ENGINEERING CO. (m)—C-78
INDIANA PRESSED STEEL (m)—C-79
MICRO-NOW INSTRUMENT CO. INC. (m)—C-86

PROPED INC. (m)—C-91
 RMS ELECTRONICS INC./CATV DIVISION
 (d)—C-93
 SANCHEZ COMMUNICATIONS (d)—C-94
 SIGNAL VISION INC. (d)—C-95
 TECHNI-TOOL INC. (d)—C-97
 TONER CABLE EQUIPMENT INC. (d)—C-100

0370-0600

Test Equipment (see TEST & MEASUREMENT EQUIPMENT)

0370-0600

Transmission Line Equipment

ANIXTER CANADA INC. (d)—C-82
 ANIXTER COMMUNICATIONS (d)—C-62
 CABLEWAVE SYSTEMS (m)—C-66
 CAVECO EQUIPMENT LTD. (d)—C-68
 CELWAVE (m & d)—C-68
 DIELECTRIC COMMUNICATIONS (m)—C-72
ELECTRONICS, MISSILES & COMMUNICATIONS INC. (d)—C-74
 INTERSTATE CABLE ENTERPRISES INC. (d)—C-79
 LEAR SIEGLER INC. (m & d & r)—C-83
 LIGHTING ELECTRIC OF PENNSYLVANIA INC. (r)—C-83
 MAGNAVOX CATV SYSTEMS INC. (m)—C-84
 MICRO COMMUNICATIONS INC. (m)—C-85
 T. R. PITTS CO. (d)—C-90

QUALITY RF SERVICES INC. (m & r)—C-92
 RADIATION SYSTEMS INC. (d)—C-92
 RMT ENGINEERING INC. (d & r)—C-93
 SHIVELY LABORATORIES INC. (m)—C-94
 SWR INC. (m & d & r)—C-97
 TRANSMISSION STRUCTURES LIMITED (r)—C-100
 VIEWSONICS INC. (m)—C-102

0370-0620

—line extenders

AUGAT COMMUNICATIONS GROUP INC. (m)—C-63
 CABLE CONVERTER SERVICES CORP. (r)—C-66
 CABLE-LOCK CONNECTORS LTD. (m)—C-66
 COMSONICS INC. (r)—C-70
 JERRY CONN ASSOCIATES INC. (d)—C-70
 DB COMMUNICATIONS INC. (d)—C-71
 ELECTROLINE TV EQUIPMENT INC. (m)—C-74
 LINDSAY SPECIALTY PRODUCTS (m)—C-83
MAGNAVOX CATV SYSTEMS INC. (m)—C-84
 MICRO-SAT (d)—C-85
 QUALITY RF SERVICES INC. (m & d & r)—C-92
 RMT ENGINEERING INC. (d & r)—C-93
 SCIENTIFIC-ATLANTA INC. (m)—C-94
 SWR INC. (m & d & r)—C-97
 WEATHER SCAN INC. (d)—C-103

0370-0640

—splice shields

PLASTOID CORP. (m)—C-90

0370-0650

Trunk & Feeder Cable (see Coaxial Cable in this Category)

0380

TWO-WAY SYSTEMS

0380-0020

Coaxial Relays

ANIXTER TELE-WIRE (d)—C-62
 CABLE SERVICES CO. INC. (d)—C-66
 DECIBEL PRODUCTS INC. (m)—C-71
 DOW-KEY MICROWAVE CORP. (m)—C-72
 PECA INC. (m)—C-90
 SPECTRUM (d)—C-96

0380-0040

—RF/IF coupling

COMSONICS INC. (m & r)—C-70
 DECIBEL PRODUCTS INC. (m)—C-71
 DOW-KEY MICROWAVE CORP. (m)—C-72
 NARDA MICROWAVE CORP. (m)—C-87

0380-0060

—signal

AMERICAN LIGHTWAVE SYSTEMS INC. (m)—C-61
 COMSONICS INC. (m & r)—C-70
 DOW-KEY MICROWAVE CORP. (m)—C-72

0380-0080

—video sensing

COMSONICS INC. (m & r)—C-70

0380-0100

RF Equipment-PTV Scramblers

BLONDER-TONGUE LABORATORIES INC. (m)—C-65
 CABLE SERVICES CO. INC. (d)—C-66
 EAGLE COMTRONICS INC. (m)—C-73
 INTERCEPT COMMUNICATION PRODUCTS INC. (m)—C-79
 ITS CORP. (m)—C-80
 JERROLD DIVISION (GENERAL INSTRUMENT CORP.) (m)—C-80
 NCS INDUSTRIES (d & r)—C-88
 PASSIVE DEVICES INC. (d)—C-89
 SCI CATV SERVICES (r)—C-94
 SCIENTIFIC-ATLANTA INC. (m)—C-94
 SPECTRUM (d)—C-96
 SWINTEK ENTERPRISES INC. (m)—C-97

0400-COMPUTER SYSTEMS & ACCESSORIES

0400-0020

Computer Systems

ADVANCED MUSIC SYSTEMS (m & d & r)—C-59
 ALIAS RESEARCH INC. (m)—C-60
 BASYS INTERNATIONAL LTD. (m & d)—C-64
 CABLEDATA (d)—C-66
 CABLE TECHNOLOGIES INTERNATIONAL INC. (d)—C-66
 CABLETEK (m & d & r)—C-66
 CAVECO EQUIPMENT LTD. (d)—C-68
 CIPHER DIGITAL INC. (m)—C-69
 COMPREHENSIVE VIDEO SUPPLY CORP. (d)—C-70
 COMPROMPTER INC. (m & d)—C-70
 COMPUTER PROMPTING CORP. (m & d)—C-70
 CONTROL TECHNOLOGY INC. (d)—C-70
 DATA CENTER MANAGEMENT INC. (m)—C-71
 DIALOGIC COMMUNICATIONS CORP. (m & d & r)—C-72
 DIGITAL ARTS (m)—C-72
 ELECTRONIC PUBLISHERS INC. (m)—C-74
 HEWLETT-PACKARD CO. (m)—C-78
 IGM COMMUNICATIONS (m)—C-78
 MEDIA COMPUTING INC. (m)—C-85
 MPB TECHNOLOGIES INC. (m & d)—C-87
 RF TECHNOLOGIES (d)—C-83
 SCHAFFER WORLD COMMUNICATIONS (m)—C-94
 SOLL INC. (m & d)—C-95
 STATUSYSTEM INC. (m)—C-98
 SYSTEMATION Corp. (m)—C-97
 TAPSCAN INC., TVSCAN DIV. (m)—C-97
 TELECOMMUNICATION PRODUCTS CORP. (d)—C-98
 TELECORP SYSTEMS INC. (m)—C-98
 TOCOM DIVISION (General Instrument Corp.) (m)—C-100
 TONER CABLE COMPUTER SYSTEMS (m)—C-100
 TONER CABLE EQUIPMENT INC. (d)—C-100
 TRANSFORMATIONS (r)—C-100
 VIDEO DESIGN PRO (d)—C-102
 VIDEO MEDIA (m)—C-102

0400-0040

—business/accounting

CABLEDATA (d)—C-66
 CABLETEK (m & d & r)—C-66
 COMPUTER PROMPTING CORP. (d)—C-70
 HEWLETT-PACKARD CO. (m)—C-78
 INTERSTATE CABLE ENTERPRISES INC. (d)—C-79
 STATUSYSTEM INC. (m)—C-98
 TELECOMMUNICATION PRODUCTS CORP. (m)—C-98
 TONER CABLE COMPUTER SYSTEMS (m)—C-100
 TONER CABLE EQUIPMENT INC. (d)—C-100

0400-0060

—broadcast mono

COMPUTER PROMPTING CORP. (d)—C-70
 IGM COMMUNICATIONS (m)—C-78
 SYSTEMATION Corp. (m)—C-97
 VITAL INDUSTRIES (m)—C-103

0400-0080

—broadcast mono—modular

COMPUTER PROMPTING CORP. (m & d)—C-70
 SYSTEMATION Corp. (m)—C-97

0400-0100

—broadcast stereo

ANIXTER TELE-WIRE (d)—C-62
 IGM COMMUNICATIONS (m)—C-78
 SCHAFFER WORLD COMMUNICATIONS (m)—C-94
 SPECTRUM (d)—C-98
 SYSTEMATION Corp. (m)—C-97
 VITAL INDUSTRIES (m)—C-103

0400-0120

—broadcast stereo—modular

SCHAFFER WORLD COMMUNICATIONS (m)—C-94
 SYSTEMATION Corp. (m)—C-97

0400-0140

—newsroom

BASYS INTERNATIONAL LTD. (m & d)—C-64
 COMPROMPTER INC. (m)—C-70
 COMPUTER PROMPTING CORP. (m & d)—C-70
 DATA CENTER MANAGEMENT INC. (m)—C-71
 DYNATECH COMMUNICATIONS (m)—C-73
 EEG ENTERPRISES INC. (m)—C-73
 IGM COMMUNICATIONS (m)—C-78
 MEDIA COMPUTING INC. (m)—C-85
 SISCOM (m)—C-95
 VIDEO DATA SYSTEMS (m)—C-102

0400-0160

—portable for remotes

BASYS INTERNATIONAL LTD. (m & d)—C-64
 COMPROMPTER INC. (m)—C-70
 COMPUTER PROMPTING CORP. (m & d)—C-70
 THE GRASS VALLEY GROUP INC. (m)—C-77
 SYSTEMATION Corp. (m)—C-97

0400-0180

—recording studio

AUDIO KINETICS UK LTD. (m)—C-63
 BASYS INTERNATIONAL LTD. (m & d)—C-64
 CIPHER DIGITAL INC. (m)—C-69
 COMPUTER PROMPTING CORP. (m & d)—C-70
 THE GRASS VALLEY GROUP INC. (m)—C-77

0400-0200

—routing

BTS BROADCAST TELEVISION SYSTEMS INC. (m)—C-66
 CABLEDATA (d)—C-66
 CATEL TELECOMMUNICATIONS (m)—C-67
 CENTRAL DYNAMICS LTD. (m & r)—C-68
 CIPHER DIGITAL INC. (m)—C-69
 THE GRASS VALLEY GROUP INC. (m)—C-77
 IMAGE VIDEO LTD. (m)—C-79
 3M CO. (m)—C-86

0400-0220

—traffic/programming

A. F. ASSOCIATES INC. (m)—C-59
 ALAMAR ELECTRONICS USA INC. (m)—C-60
 ARVIS CORP. INC. (m)—C-63
 BASYS INTERNATIONAL LTD. (m & d)—C-64
 CHANNELMATIC INC. (m)—C-68

THE GRASS VALLEY GROUP INC. (m)—C-77

NEXUS DISPLAY SYSTEMS CORP. (m & d)—C-88
 ODETICS INC. (m)—C-89
 SCHAFFER WORLD COMMUNICATIONS (m)—C-94
 SYSTEMATION Corp. (m)—C-97
 TELECOMMUNICATION PRODUCTS CORP. (m)—C-98
 VIDEO MEDIA (m)—C-102
 VITAL INDUSTRIES (m)—C-103

0400-0240

—TV production

A. F. ASSOCIATES INC. (m)—C-59
 ALIAS RESEARCH INC. (m)—C-60
 BASYS INTERNATIONAL LTD. (m & d)—C-64
 BTS BROADCAST TELEVISION SYSTEMS INC. (m)—C-66
 CENTRAL DYNAMICS LTD. (m & r)—C-68
 COMPUTER PROMPTING CORP. (m & d)—C-70
 DYNATECH COMMUNICATIONS (m)—C-73
 THE GRASS VALLEY GROUP INC. (m)—C-77
 INTERAND CORP. (m)—C-79
 LENCO INC. (m)—C-83
 3M CO. (m)—C-86
 NEXUS DISPLAY SYSTEMS CORP. (m & d)—C-88
 PHOTOGRAPHIC EQUIPMENT SERVICE INC. (m)—C-90
 SYMBOLICS GRAPHICS DIVISION (m)—C-97
 TELESCRIPT INC. (m)—C-98
 TRANSFORMATIONS (r)—C-100
 VERTIGO SYSTEMS INTERNATIONAL INC. (m)—C-102
 VIDEO ASSOCIATES LABS INC. (m)—C-102
 VIDEO DATA SYSTEMS (m)—C-102

0400-0260

—weather

ADVANCED DESIGNS CORP. (m)—C-59
 ALDEN ELECTRONICS INC. (m)—C-60
 ESD WEATHER SYSTEMS INC. (m)—C-74
 VIDEO ASSOCIATES LABS INC. (m)—C-102

0400-0280

Modems

ALPHA TECHNOLOGIES INC. (d)—C-60
 AM COMMUNICATIONS INC. (m)—C-61
 AMERICAN LIGHTWAVE SYSTEMS INC. (m)—C-61
 ANIXTER TELE-WIRE (d)—C-62
 ARTEL COMMUNICATIONS CORP. (m)—C-63
 CABLEDATA (d)—C-66
 CAVECO EQUIPMENT LTD. (d)—C-68
 COLORMAX ELECTRONIC CORP. (d)—C-69
 ELECTROHOME LTD. (m)—C-73
 FAIRCHILD DATA CORP. (m)—C-74
 FM SYSTEMS INC. (m & d)—C-75
 MEGA HERTZ COMMUNICATIONS (d)—C-85
 NCS INDUSTRIES (d & r)—C-88
 T. R. PITTS CO. (d)—C-90
 RF TECHNOLOGIES (d)—C-93
 SOLL INC. (d)—C-95
 SPECTRUM (d)—C-96
 SYSTEMATION Corp. (m)—C-97
 TELECOMMUNICATION PRODUCTS CORP. (d)—C-98

0400-0300

—analog

AMERICAN LIGHTWAVE SYSTEMS INC. (m)—C-61
 CABLEDATA (d)—C-66
 MICRODYNE CORP. (m)—C-85
 SEL-TRONICS INC. (d)—C-94
 STATUSYSTEM INC. (d)—C-96

0400-0320

—digital

ADVANCED MUSIC SYSTEMS (m & d & r)—C-59
 CABLEDATA (d)—C-66
 DIALOGIC COMMUNICATIONS CORP. (m & d & r)—C-72
 IGM COMMUNICATIONS (m)—C-78
 SCHAFFER WORLD COMMUNICATIONS (m)—C-94
 SEL-TRONICS INC. (d)—C-94
 STATUSYSTEM INC. (d)—C-96

0400-0340

Software (see also SERVICES)

ADVANCED DESIGNS CORP. (m)—C-59
 ADVANCED MUSIC SYSTEMS (m & d & r)—C-59
 A. F. ASSOCIATES INC. (m)—C-59
 ALAMAR ELECTRONICS USA INC. (m)—C-60
 BASYS INTERNATIONAL LTD. (m & d)—C-64
 CABLEDATA (m & d)—C-66
 CABLE TECHNOLOGIES INTERNATIONAL INC. (m)—C-66
 CABLETEK (m & d & r)—C-66
 CAVECO EQUIPMENT LTD. (d)—C-68
 CIPHER DIGITAL INC. (m)—C-69
 COMPREHENSIVE VIDEO SUPPLY CORP. (m & d)—C-70
 COMPROMPTER INC. (m)—C-70
 COMPUTER PROMPTING CORP. (m & d)—C-70
 CUBICOMP CORP. (m)—C-71
 DATA CENTER MANAGEMENT INC. (m)—C-71
 DIGITAL ARTS (m)—C-72
 DYNATECH COMMUNICATIONS (m)—C-73
 ELECTRONIC PUBLISHERS INC. (m)—C-74
 HEWLETT-PACKARD CO. (m)—C-78
 INTERSTATE CABLE ENTERPRISES INC. (d)—C-79
 MEDIA COMPUTING INC. (m)—C-85
 MPB TECHNOLOGIES INC. (m & d)—C-87
 RF TECHNOLOGIES (d)—C-83
 SISCOM (m)—C-95
 SOLL INC. (d)—C-95
 STATUSYSTEM INC. (m)—C-96
 STRATA MARKETING (d)—C-96
 SYSTEMATION Corp. (m)—C-97
 TAPSCAN INC., TVSCAN DIV. (m)—C-97
 TELECOMMUNICATION PRODUCTS CORP. (m & d)—C-98
 TELE-ENGINEERING CORP. (m)—C-98
 TOCOM DIVISION (General Instrument Corp.) (m)—C-100
 UNITED AD LABEL CO. INC. (d)—C-101
 VERTIGO SYSTEMS INTERNATIONAL INC. (m)—C-102
 VIDEO DESIGN PRO (m)—C-102
 VIDEO MEDIA (m)—C-102
 WAVEFRONT TECHNOLOGIES INC. (m)—C-103
 WAVETEK RF PRODUCTS INC. (m)—C-103

0400-0300**—prepackaged**

ADVANCED DESIGNS CORP. (m)—C-59
 ALIAS RESEARCH INC. (m)—C-60
 BASYS INTERNATIONAL LTD. (m & d)—C-64
 CABLEDATA (m & d)—C-66
 CABLETEK (m & d & r)—C-66
 COMPROMPTER INC. (m)—C-70
 COMPUTER PROMPTING CORP. (m & d)—C-70
 CUBICOMP CORP. (m)—C-71
 DATA CENTER MANAGEMENT INC. (m)—C-71
 DIALOGIC COMMUNICATIONS CORP. (m & d & r)—C-72
 DYNATECH COMMUNICATIONS (m)—C-73
 MEDIA COMPUTING INC. (m)—C-85
 3M CO. (m)—C-86

RF TECHNOLOGIES (d)—C-93
 SECAGRAPHS INC. (s)—C-46
STATUSSYSTEM INC. (m)—C-96
 SYMBOLICS GRAPHICS DIVISION (m)—C-97
TAPSCAN INC., TVSCAN DIV. (m)—C-97
TELECOMMUNICATION PRODUCTS CORP. (d)—C-98
 TELE-ENGINEERING CORP. (m)—C-98
 TOCOM DIVISION (General Instrument Corp.) (m)—C-100
 TRANSFORMATIONS (r)—C-100
 UNITED AD LABEL CO. INC. (d)—C-101
 VIDEO DESIGN PRO (m)—C-102
 WVVETEK RF PRODUCTS INC. (m)—C-103

0400-0300**—customized**

ADVANCED DESIGNS CORP. (m)—C-59

ALIAS RESEARCH INC. (m)—C-60
 BASYS INTERNATIONAL LTD. (m & d)—C-64
 CABLE TECHNOLOGIES INTERNATIONAL INC. (m)—C-66
 CIPHER DIGITAL INC. (m)—C-69
 COMPROMPTER INC. (m)—C-70
 COMPUTER PROMPTING CORP. (m & d)—C-70
 CUBICOMP CORP. (m)—C-71
 DATA CENTER MANAGEMENT INC. (m)—C-71
 IMMAD BROADCAST SERVICES (d & r)—C-79
MEDIA COMPUTING INC. (m)—C-85
 ODETICS INC. (m)—C-89

RF TECHNOLOGIES (d)—C-93
 SCHAFFER WORLD COMMUNICATIONS (m)—C-94
 SOLL INC. (d)—C-95
STATUSSYSTEM INC. (m)—C-96
 SYSTEMATION Corp. (m)—C-97
TAPSCAN INC., TVSCAN DIV. (m)—C-97
TELECOMMUNICATION PRODUCTS CORP. (m)—C-98
 TELE-ENGINEERING CORP. (m)—C-98
 TELESCRIPT INC. (m)—C-98
 VERTIGO SYSTEMS INTERNATIONAL INC. (m)—C-102
 VIDEO DESIGN PRO (m)—C-102
 VIDEOMEDIA (m)—C-102

0500-MDS/MICROWAVE EQUIPMENT & SUPPLIES

0500-0010

Communications Systems

AEG BAYLY INC. (m)—C-59
 THE CAMERA MART INC. (d & r)—C-67
 CAVECO EQUIPMENT LTD. (d)—C-68
 CHANNEL MASTER (m)—C-68
 COMWAVE (m & d & r)—C-70
 DECIBEL PRODUCTS INC. (m)—C-71
 GLOBAL SYSTEMS CORP. (m)—C-76
 HARRIS FARINON (m & r)—C-77
 HEWLETT-PACKARD CO. (m)—C-78
 INTERNATIONAL MICROWAVE CORP. (m)—C-79
 ITS CORP. (m)—C-80
 LAKE SYSTEMS CORP. (d)—C-82
 LIGHTING ELECTRIC OF PENNSYLVANIA INC. (r)—C-83
 LORAL TERRACOM (m)—C-84
 M/A-COM MAC INC. (m)—C-84
 MARCONI COMMUNICATION SYSTEMS LTD. (m)—C-85
 MICROWAVE RADIO CORP. (m)—C-86
 MIDWEST COMMUNICATIONS CORP. (d)—C-86
 MOTOROLA INC. (m)—C-87
 NEXUS ENGINEERING CORP. (m & d)—C-88
 NURAD INC. (m)—C-88
 ROCKWELL INTERNATIONAL CORP. (m)—C-93
 WALTON TOWERS INC. (r)—C-103
 WEGENER COMMUNICATIONS INC. (m)—C-103

0500-0020

Connectors

ADAPT COMMUNICATION SUPPLY CO. INC. (d)—C-59
 ALLIED ELECTRONICS (d)—C-60
 ALPHA WIRE CORP. (m)—C-60
 CABLE-LOCK CONNECTORS LTD. (m)—C-66
 CAM-LOK INC. (m)—C-67
 COLORMAX ELECTRONIC CORP. (d)—C-69
 DECIBEL PRODUCTS INC. (m)—C-71
 THE DROP SHOP LTD. (m)—C-72
 GILBERT ENGINEERING CO. INC. (m)—C-76
 HEWLETT-PACKARD CO. (m)—C-78
 INTERNATIONAL MICROWAVE CORP. (m)—C-79
 KINGS ELECTRONICS CO. INC. (m)—C-81
 LEMO USA INC. (m & d)—C-83
 LRC/VITEK ELECTRONICS (m)—C-84
 PASSIVE DEVICES INC. (d)—C-89
 T. R. PITTS CO. (d)—C-90
 PYRAMID INDUSTRIES INC. (m)—C-91
 RMS ELECTRONICS INC./CATV DIVISION (m)—C-93
 TEMTRON ELECTRONICS LTD. (d)—C-99
 TRANSMISSION STRUCTURES LIMITED (d & r)—C-100
 TRIMM INC. (m)—C-100
 TROMPETER ELECTRONICS INC. (m)—C-100
 VEAM (m)—C-102
 VIEWSONICS INC. (m)—C-102

0500-0040

Frequency Coordination Equipment

INTERNATIONAL MICROWAVE CORP. (m)—C-79

0500-0060

MDS Equipment

BETA TECH COMMUNICATIONS INC. (r)—C-85
 BRADPTS (r)—C-85
 CHANNEL MASTER (m)—C-68
 COMWAVE (m & d & r)—C-70
 DONLEY CABLEVISION SUPPLY (d)—C-72
 THE DROP SHOP LTD. (m)—C-72
 EAGLE COMTRONICS INC. (m)—C-73
ELECTRONICS, MISSILES & COMMUNICATIONS INC. (m)—C-74
 FM SYSTEMS INC. (m & d)—C-75
 GLOBAL SYSTEMS CORP. (m)—C-76
 INTERNATIONAL MICROWAVE CORP. (m)—C-79
 ITS CORP. (m)—C-80
LANDY ASSOCIATES INC. (d)—C-82
 MICRO COMMUNICATIONS INC. (m)—C-85
 T. R. PITTS CO. (d)—C-90
 SYRCUITS INTERNATIONAL INC. (m)—C-97
 VIEWSONICS INC. (m)—C-102
 ZENITH ELECTRONICS CORP. (m)—C-104

0500-0080

— AML Systems

DONLEY CABLEVISION SUPPLY (d)—C-72
 GLOBAL SYSTEMS CORP. (m)—C-76
 HUGHES MICROWAVE COMMUNICATIONS PRODUCTS (m)—C-78
 INTERNATIONAL MICROWAVE CORP. (m)—C-79
 LIGHTING ELECTRIC OF PENNSYLVANIA INC. (r)—C-83
 WESTEC COMMUNICATIONS INC. (m)—C-103

0500-0100

— downconverters

GLOBAL SYSTEMS CORP. (m)—C-76
 INTERNATIONAL MICROWAVE CORP. (m)—C-79

0500-0120

MDS Systems

ANIXTER TELE-WIRE (d)—C-62
 BETA TECH COMMUNICATIONS INC. (r)—C-85
 COMWAVE (m & d & r)—C-70
ELECTRONICS, MISSILES & COMMUNICATIONS INC. (m)—C-74
 GLOBAL SYSTEMS CORP. (m)—C-76
 HARRIS FARINON (m & r)—C-77
 HOLZBERG INC. (d)—C-78
 INTERNATIONAL MICROWAVE CORP. (m)—C-79
 ITS CORP. (m)—C-80
 MICRO COMMUNICATIONS INC. (m)—C-85
 MICRO-NOW INSTRUMENT CO. INC. (m)—C-86
 NURAD INC. (m)—C-88
 ZENITH ELECTRONICS CORP. (m)—C-104

0500-0140

Microwave Equipment

AIRTRON (m)—C-59
 ANIXTER TELE-WIRE (d)—C-62
 BAF COMMUNICATIONS CORP. (d)—C-64
 BCS (d & r)—C-64
 BRADPTS (r)—C-65
 CATEL TELECOMMUNICATIONS (m)—C-67
 CAVECO EQUIPMENT LTD. (d)—C-68
 COMWAVE (m & d & r)—C-70
 FAIRCHILD DATA CORP. (m)—C-74

GENERAL ELECTRIC CO. (m)—C-76
 GLOBAL SYSTEMS CORP. (m)—C-76
 HARRIS CORP. (BROADCAST DIVISION) (m)—C-77

HARRIS FARINON (m & r)—C-77
 HUGHES MICROWAVE COMMUNICATIONS PRODUCTS (m)—C-78
 IKEGAMI ELECTRONICS (U.S.A.) INC. (m)—C-78
 INTERNATIONAL MICROWAVE CORP. (m)—C-79
 ITS CORP. (m)—C-80
LANDY ASSOCIATES INC. (d)—C-82
 LIGHTING ELECTRIC OF PENNSYLVANIA INC. (r)—C-83
 LORAL TERRACOM (m)—C-84
 M/A-COM MAC INC. (m)—C-84
 MARTI ELECTRONICS INC. (m)—C-85
 MAZE BROADCAST INC. (d)—C-85
 MICRO-NOW INSTRUMENT CO. INC. (m)—C-86
 MICROWAVE RADIO CORP. (m)—C-86
MIDWEST COMMUNICATIONS CORP. (d)—C-86
 NCS INDUSTRIES (d & r)—C-88
 NURAD INC. (m)—C-88
 RADIATION SYSTEMS INC. (m)—C-92
 RF TECHNOLOGY INC. (m)—C-93
 ROCKWELL INTERNATIONAL CORP. (m)—C-93
 TEPCO CORP. (d)—C-99
 TOWNSEND BROADCAST SYSTEMS INC. (d)—C-100
 TRANSMISSION STRUCTURES LIMITED (r)—C-100
 VARIAN TVT (d)—C-101
 WALTON TOWERS INC. (r)—C-103
 WESTEC COMMUNICATIONS INC. (m)—C-103

0500-0160

— airborne

BROADCAST MICROWAVE SERVICES INC. (m)—C-65
 MICROWAVE RADIO CORP. (m)—C-86
 NURAD INC. (m)—C-88
 RF TECHNOLOGY INC. (m)—C-93

0500-0180

— antennas

AIRTRON (m)—C-59
 ANDREW CORP. (m)—C-62
 ANTENNAS FOR COMMUNICATIONS (m)—C-62
BOGNER BROADCAST EQUIPMENT CO. (m)—C-65
 BROADCAST MICROWAVE SERVICES INC. (m)—C-65
 CHANNEL MASTER (m)—C-68
 COMWAVE (d)—C-70
 COMWEST (d)—C-70
 DECIBEL PRODUCTS INC. (m)—C-71
 GLOBAL SYSTEMS CORP. (m)—C-76
 HOLZBERG INC. (d)—C-78
 LANCE INDUSTRIES (m)—C-82
 LINDSAY SPECIALTY PRODUCTS (m)—C-83
 MICROWAVE RADIO CORP. (m)—C-86
 MULTITENNA CORP. OF AMERICA (m)—C-87
 FRED A. NUDD CORP. (r)—C-88
 NURAD INC. (m)—C-88
 RADIATION SYSTEMS INC. (m)—C-92
 RF TECHNOLOGY INC. (m)—C-93
 SCALA ELECTRONIC CORP. (m)—C-94
 STEVENS TOWER CO. INC. (d & r)—C-96
 TEPCO CORP. (d)—C-99
 TEXSCAN CORP. (m)—C-99

TOWNSEND BROADCAST SYSTEMS INC. (d)—C-100
 WALTON TOWERS INC. (r)—C-103

0500-0200

— central receivers

BROADCAST MICROWAVE SERVICES INC. (m)—C-65
 GLOBAL SYSTEMS CORP. (m)—C-76
 MICROWAVE RADIO CORP. (m)—C-86
 NURAD INC. (m)—C-88
 RF TECHNOLOGY INC. (m)—C-93

0500-0220

— downconverters

AVCOM OF VIRGINIA INC. (m)—C-64
 EATON CORP. (m)—C-73
 GLOBAL SYSTEMS CORP. (m)—C-76
 ITS CORP. (m)—C-80
 MARCONI COMMUNICATION SYSTEMS LTD. (m)—C-85
 MICROWAVE RADIO CORP. (m)—C-86
 TEXSCAN CORP. (m)—C-99

0500-0240

— feed systems

MICROWAVE RADIO CORP. (m)—C-86
 FRED A. NUDD CORP. (r)—C-88
 RADIATION SYSTEMS INC. (m)—C-92

0500-0260

— filters

AEG BAYLY INC. (m)—C-59
 AIRTRON (m)—C-59
 ANTENNAS FOR COMMUNICATIONS (m)—C-62
 BIRD ELECTRONIC CORP. (m & d)—C-65
 BROADCAST MICROWAVE SERVICES INC. (m)—C-65
 COAXIAL DYNAMICS INC. (m)—C-69
 THE DROP SHOP LTD. (d)—C-72
 GLOBAL SYSTEMS CORP. (m)—C-76
 ITS CORP. (m)—C-80
 LEA DYNATECH INC. (m)—C-82
 MICROLAB/FXR (m)—C-86
 MICROWAVE FILTER CO. INC. (m)—C-86
 MICROWAVE RADIO CORP. (m)—C-86
 RF TECHNOLOGY INC. (d)—C-93
 TELEVISION EQUIPMENT ASSOCIATES INC. (m)—C-98
 TEPCO CORP. (m)—C-99

0500-0280

— Intertech

BROADCAST MICROWAVE SERVICES INC. (m)—C-65
 HARRIS FARINON (m & r)—C-77
 IKEGAMI ELECTRONICS (U.S.A.) INC. (m)—C-78
 INTERNATIONAL MICROWAVE CORP. (m)—C-79
 MICROWAVE RADIO CORP. (m)—C-86
 NURAD INC. (m)—C-88
 RF TECHNOLOGY INC. (m)—C-93
 ROCKWELL INTERNATIONAL CORP. (m)—C-93

0500-0300

— portable ENG

BROADCAST MICROWAVE SERVICES INC. (m)—C-65
 HARRIS FARINON (m & r)—C-77

IKEGAMI ELECTRONICS (U.S.A.) INC. (m)—C-78
 INTERNATIONAL MICROWAVE CORP. (m)—C-79
 MARTI ELECTRONICS INC. (m)—C-85
 MAZE BROADCAST INC. (d)—C-85
 MICROWAVE RADIO CORP. (m)—C-86
 MIDWEST COMMUNICATIONS CORP. (d)—C-86
 NURAD INC. (m)—C-88
 RF TECHNOLOGY INC. (m)—C-93
 TOWNSEND BROADCAST SYSTEMS INC. (d)—C-100

0500-0320
 —preamplifiers

AVANTEK INC. (m & r)—C-64
 BROADCAST MICROWAVE SERVICES INC. (m)—C-65
 GLOBAL SYSTEMS CORP. (m)—C-76
 HARRIS FARINON (m & r)—C-77
 HEWLETT-PACKARD CO. (m)—C-78
 MICROWAVE RADIO CORP. (m)—C-86
 NURAD INC. (m)—C-88
 RF TECHNOLOGY INC. (m)—C-93

0500-0340
 —radomes

ANDREW CORP. (m)—C-62
 CABLEWAVE SYSTEMS (m)—C-66
 MICROWAVE RADIO CORP. (d)—C-86
 NURAD INC. (m)—C-88
 RF TECHNOLOGY INC. (d)—C-93
 TEPCO CORP. (d)—C-99
 WALTON TOWERS INC. (r)—C-103

0500-0360
 —radomes—heated

ANDREW CORP. (m)—C-62
 CABLEWAVE SYSTEMS (m)—C-66
 MICROWAVE RADIO CORP. (d)—C-86
 RF TECHNOLOGY INC. (d)—C-93
 TEPCO CORP. (d)—C-99
 WALTON TOWERS INC. (r)—C-103

0500-0380
 —radomes—unheated

ANDREW CORP. (m)—C-62
 CABLEWAVE SYSTEMS (m)—C-66

MICROWAVE RADIO CORP. (d)—C-86
 NURAD INC. (m)—C-88
 RF TECHNOLOGY INC. (d)—C-93
 TEPCO CORP. (d)—C-99
 WALTON TOWERS INC. (r)—C-103

0500-0400
 —receivers

AVCOM OF VIRGINIA INC. (m)—C-64
 BROADCAST MICROWAVE SERVICES INC. (m)—C-65
 CATEL TELECOMMUNICATIONS (m)—C-67
 CHANNEL MASTER (m)—C-68
 EATON CORP. (m)—C-73
 GLOBAL SYSTEMS CORP. (m)—C-76
 HARRIS FARINON (m & r)—C-77
 HUGHES MICROWAVE COMMUNICATIONS PRODUCTS (m)—C-78
 IKEGAMI ELECTRONICS (U.S.A.) INC. (m)—C-78
 INTERNATIONAL MICROWAVE CORP. (m)—C-79
 LORAL TERRACOM (m)—C-84
 M/A-COM MAC INC. (m)—C-84
 MICROWAVE RADIO CORP. (m)—C-86
 NURAD INC. (m)—C-88
 RF TECHNOLOGY INC. (d)—C-93
 ROCKWELL INTERNATIONAL CORP. (m)—C-93
 TEXSCAN CORP. (m)—C-99
 T.F.T. INC. (m)—C-99
 TOWNSEND BROADCAST SYSTEMS INC. (d)—C-100
 VARIAN TVT (d)—C-101

0500-0420
 —towers

ANDREW CORP. (m)—C-62
 ANDREWS TOWER INC. (m & d & r)—C-62
 B & B TOWERS (m)—C-64
 CENTRAL TOWER INC. (m)—C-68
 COMWEST (d)—C-70
 THE COSTELOW CO. INC. (m & r)—C-70
 FORT WORTH TOWER CO. INC. (m)—C-75
 L & R COMMUNICATIONS LTD. (m & r)—C-82
 MICROFLECT CO. INC. (r)—C-86
 FRED A. NUDD CORP. (m & d & r)—C-88
 ROHN (m)—C-93
 STAINLESS INC. (d)—C-96

STEVENS TOWER CO. INC. (m & d & r)—C-96
 TRI-EX TOWER CORP. (m)—C-100
 VALMONT INDUSTRIES INC. (m)—C-101
 WALTON TOWERS INC. (d & r)—C-103

0500-0440
 —transceivers

HARRIS FARINON (m & r)—C-77
 INTERNATIONAL MICROWAVE CORP. (m)—C-79
 RF TECHNOLOGY INC. (m)—C-93
 ROCKWELL INTERNATIONAL CORP. (m)—C-93

0500-0460
 —transmitters

BROADCAST MICROWAVE SERVICES INC. (m)—C-65
 CATEL TELECOMMUNICATIONS (m)—C-67
 CHANNEL MASTER (m)—C-68
 COMWAVE (m & d & r)—C-70
 GLOBAL SYSTEMS CORP. (m)—C-76
 HARRIS FARINON (m & r)—C-77
 HUGHES MICROWAVE COMMUNICATIONS PRODUCTS (m)—C-78
 IKEGAMI ELECTRONICS (U.S.A.) INC. (m)—C-78
 INTERNATIONAL MICROWAVE CORP. (m)—C-79
 ITS CORP. (m)—C-80
 LORAL TERRACOM (m)—C-84
 M/A-COM MAC INC. (m)—C-84
 MARTI ELECTRONICS INC. (m)—C-85
 MICROWAVE RADIO CORP. (m)—C-86
 NURAD INC. (m)—C-88
 RF TECHNOLOGY INC. (m)—C-93
 ROCKWELL INTERNATIONAL CORP. (m)—C-93
 T.F.T. INC. (m)—C-99
 TOWNSEND BROADCAST SYSTEMS INC. (d)—C-100
 TRW RF DEVICES DIVISION (m)—C-100
 VARIAN TVT (d)—C-101

0500-0480
Microwave Subcarrier Equipment
 BROADCAST MICROWAVE SERVICES INC.

(m)—C-65
 COMWAVE (m & d & r)—C-70
 FAIRCHILD DATA CORP. (m)—C-74
 FM SYSTEMS INC. (m & d)—C-75
 GLOBAL SYSTEMS CORP. (m)—C-76
 GRAHAM-PATTEN SYSTEMS INC. (m & d)—C-77
 HARRIS CORP. (BROADCAST DIVISION) (m)—C-77
 HARRIS FARINON (m & r)—C-77
 INTERNATIONAL MICROWAVE CORP. (m)—C-79
 M/A-COM MAC INC. (m)—C-84
 MICRO-NOW INSTRUMENT CO. INC. (m)—C-86
 MICROWAVE RADIO CORP. (m)—C-86
 NURAD INC. (m)—C-88
 TEPCO CORP. (m)—C-99
 T.F.T. INC. (m)—C-99
 TOWNSEND BROADCAST SYSTEMS INC. (d)—C-100
 WEGENER COMMUNICATIONS INC. (m)—C-103

0500-0490
Microwave Test Equipment (See TEST & MEASUREMENT EQUIPMENT)

0500-0520
Power Meters

BIRD ELECTRONIC CORP. (m & d)—C-65
 BRADPTS (r)—C-65
 COAXIAL DYNAMICS INC. (m)—C-69
 HEWLETT-PACKARD CO. (m)—C-78
 NARDA MICROWAVE CORP. (m)—C-87
 ROHDE & SCHWARZ INC. (m)—C-93
 SEL-TRONICS INC. (d)—C-94
 TECHNI-TOOL INC. (d)—C-97
 WAVETEK RF PRODUCTS INC. (m)—C-103

0500-0540
Sweep Systems
 BRADPTS (d & r)—C-65
 NARDA MICROWAVE CORP. (m)—C-87
 NCS INDUSTRIES (d & r)—C-88
 SEL-TRONICS INC. (d)—C-94
 WAVETEK RF PRODUCTS INC. (m)—C-103

0600-SERVICES

0600-0020

Accounting

ALLIED CAPITAL CORP. (s)—C-49
CABLEDATA (d)—C-66
CABLE MANAGEMENT SERVICES (s)—C-39
CABLETEK (s)—C-66, C-39
HOLLYWOOD VAULTS INC. (s)—C-15
JEFFERSON-PILOT DATA SERVICES INC. (s)—C-43
PARALLEX (s)—C-45
SAVTAX CO. (s)—C-46
T-C SPECIALTIES CO. INC. (s)—C-46
TRIO VISUAL EFFECTS (s)—C-30
VIDEO COMMUNICATIONS INC. (s)—C-47

0600-0040

Advertising

AILES COMMUNICATIONS INC. (s)—C-1
ALEXANDER & ASSOCIATES (s)—C-37, C-49
ALLIED CAPITAL CORP. (s)—C-49
ASN TELEVISION NETWORK (s)—C-2
AUDIENCE RESEARCH & DEVELOPMENT (s)—C-37
BONNEVILLE MEDIA COMMUNICATIONS (s)—C-4
THE HERBERT BOYER CO. (s)—C-38
CABLEDATA (d)—C-66
THE CABLE GUIDE (s)—C-38
CABLE MARKETING SERVICES INC. (s)—C-39
CATV SUBSCRIBER SERVICES INC. (s)—C-39
CATZEL, THOMAS & ASSOCIATES (s)—C-6
CAV COMMUNICATIONS CORP. (s)—C-39
CB COMMUNICATION INC. (s)—C-39
COMMUNICATIONS FINANCE INC. (s)—C-51
COMMUNICATIONS RESOURCES L.P. (s)—C-7
CTV TELEVISION NETWORK (s)—C-8
DESTINATION TELEVISION (s)—C-9
DIRECT VIDEO MARKETING INC. (s)—C-40
ELECTRONIC PUBLISHERS INC. (s)—C-74
EUE/SCREEN GEMS (s)—C-10
EYE CONTACT INC. (s)—C-10
FILMACK STUDIOS (s)—C-11
FISHING THE WEST (s)—C-11
FRANK GARI PRODUCTIONS INC. (s)—C-12
JAMES R. GEORGE INC. (s)—C-53
GOODWAY MARKETING INC. (s)—C-41
GROUP W PRODUCTIONS (s)—C-14
HARMONY GOLD USA INC. (s)—C-14
JAMES C. HIRSCH COMMUNICATIONS SERVICES (s)—C-42
HOLLYWOOD NEWSREEL SYNDICATE INC. (s)—C-15
JOHN ILTIS ASSOCIATES (s)—C-42
IMAGICOM PRODUCTIONS INC. (s)—C-15
THE INDEPENDENT GROUP OF COS. INC. (s)—C-42
INFO/SOFT (s)—C-79
INTERNATIONAL BROADCAST SYSTEMS INC. (s)—C-42
INTERNATIONAL BROADCAST SYSTEMS LTD. (s)—C-15
JEFFERSON-PILOT DATA SERVICES INC. (s)—C-43
JIM JOHNSON & ASSOCIATES INC. (s)—C-43
ROBERT KEITH & CO. (s)—C-43
ROBERT KEITH & CO. INC. (s)—C-81
KINETIC DESIGN SYSTEMS LTD. (s)—C-17
KLEIN & (s)—C-43, C-17
LBS COMMUNICATIONS INC. (s)—C-17
LIGHTSCAPE PRODUCTIONS INC. (s)—C-18
LOOK & CO. (s)—C-18
MORRIS VIDEO (s)—C-21

JACK MYERS COMMUNICATIONS INC. (s)—C-44
NATIONAL COLLEGE TELEVISION (s)—C-21
NETWORK MUSIC INC. (s)—C-22
OGLETREE PRODUCTIONS (s)—C-23
PROSERV TELEVISION (s)—C-45
QUANTUM MARKETING INTERNATIONAL INC. (s)—C-25
THE RESEARCH GROUP (s)—C-45
RICHSER PRODUCTIONS LTD. (s)—C-26
GEORGE T. RODMAN INC. (s)—C-45
RICHARD H. ROFFMAN ASSOCIATES (s)—C-26
GLENN ROLAND FILMS (s)—C-26
SAGE ENTERTAINMENT ENTERPRISES CORP. (s)—C-26
RICK SPALLA VIDEO PRODUCTIONS (s)—C-28
RICHARD STEIN & ASSOCIATES (s)—C-46
STERLING PRODUCTIONS LTD. (s)—C-28
SUN TELEVISION (s)—C-28
TAILFORD ASSOCIATES CABLE GROUP (s)—C-46
TELEVISION SYNDICATIONS (s)—C-30
TRACO ADVERTISING INC. (s)—C-30
TRIO VISUAL EFFECTS (s)—C-30
TROMA INC. (s)—C-30
TV DECISIONS (s)—C-101
VIDEO PROBE INDEX INC. (s)—C-47
WHITMAN-OLSON (s)—C-48
WLM CONSULTANTS (s)—C-58
Y & R PROGRAM SERVICES (s)—C-36

0600-0050

—cable advertising representatives

CABLEMEDIA ADVERTISING INC. (s)—C-39
JAMES R. GEORGE INC. (s)—C-53
JACK MYERS COMMUNICATIONS INC. (s)—C-44
SUN TELEVISION (s)—C-28

0600-0060

—cable interconnects

ALEXANDER & ASSOCIATES (s)—C-37, C-49
CABLEMEDIA ADVERTISING INC. (s)—C-39

0600-0080

Applications Preparation

ANIXTER CANADA INC. (s)—C-62
BROADCAST ENGINEERING INC. (s)—C-38
CABLE COMMUNICATIONS CONSULTANTS INC. (s)—C-38
CABLE MANAGEMENT SERVICES (s)—C-39
WILLIAM B. CARR & ASSOCIATES INC. (s)—C-39
CHANNEL MASTER (s)—C-68
COMMUNICATIONS ENGINEERING (s)—C-39
COMSEARCH (s)—C-40
COOPER-RUTTER ASSOCIATES INC. (s)—C-40
DECIBEL PRODUCTS INC. (s)—C-71
THE DEER RIVER GROUP (s)—C-40
EDM & ASSOCIATES INC. (s)—C-41
PAUL DEAN FORD, BROADCAST ENGINEERING CONSULT (s)—C-41
FREDERICK G. GRIFFIN, P.C., CONSULTING ENGINEER (s)—C-42
HAMILTON COMMUNICATIONS CONSULTANTS INC. (s)—C-42
INTERNATIONAL MICROWAVE CORP. (s)—C-79
KINETIC DESIGN SYSTEMS LTD. (s)—C-17
KOMPAS/BIEL & ASSOCIATES INC. (s)—C-43
LECHMAN & JOHNSON INC. (s)—C-43

MINCEY PRODUCTIONS INC. (s)—C-20
LAWRENCE L. MORTON ASSOCIATES (s)—C-44
O. D. PAGE, PROFESSIONAL ENGINEERS & CONSULTANTS (s)—C-44
PHASE ONE COMMUNICATIONS INC. (s)—C-45
SECAGRAPHS INC. (s)—C-46
BILL SIMS PARTNERS (s)—C-46
TANNEBRINGROSE ASSOC. INC. (s)—C-29
TELE-ENGINEERING CORP. (s)—C-47
TEPCO CORP. (s)—C-99
TRANSCOMM INC. (s)—C-47
WALTER S. WYDRO CONSULTANTS (s)—C-48

0600-0100

Appraisals

ALEXANDER & ASSOCIATES (s)—C-37, C-49
HENRY ANSBACHER INC. (s)—C-49
BECKERMAN ASSOCIATES INC. (s)—C-50
BILL-DAVID ASSOCIATES INC. (s)—C-38, C-50
BLAIR MEDIA INC. (s)—C-38
BORTZ & COMPANY INC. (s)—C-38
FRANK BOYLE & CO. (s)—C-50
BROADCAST INVESTMENT ANALYSTS INC./FRAZIER, GROSS & KADLEC (s)—C-38
BROAD STREET VENTURES (s)—C-38, C-50
STUART N. BROTMAN (s)—C-38
CABLE COMMUNICATIONS CONSULTANTS INC. (s)—C-38
CABLE INVESTMENTS INC. (s)—C-50
CABLE MANAGEMENT SERVICES (s)—C-39
CABLE MARKETING SERVICES INC. (s)—C-39
CABLE MEDIA ASSOCIATES (s)—C-50
WILLIAM B. CARR & ASSOCIATES INC. (s)—C-39
ROBERT A. CHAISSON INC. (s)—C-50
CHAPMAN ASSOCIATES (s)—C-50
CLS2 (s)—C-39
COAXIAL CAPITAL ASSOCIATES INC. (s)—C-51
COMMUNICATIONS CAPITAL CORP. (s)—C-51
COMMUNICATIONS CAPITAL GROUP INC. (s)—C-51
COMMUNICATIONS EQUITY ASSOCIATES INC. (s)—C-39, C-51
COMMUNICATIONS FINANCE INC. (s)—C-51
COMMUNICATIONS FINANCIAL SERVICES INC. (s)—C-52
CONLEY & ASSOCIATES (s)—C-52, C-40
COOPER-RUTTER ASSOCIATES INC. (s)—C-40
DECIBEL PRODUCTS INC. (s)—C-71
THE DEER RIVER GROUP (s)—C-52, C-40
DeHART BROADCAST BROKERS (s)—C-52
LINCOLN DELLAR & CO. (s)—C-52
DES ASSOCIATES (s)—C-52, C-40
E & M CABLE ASSOCIATES INC. (s)—C-41
EDEN BROADCAST SERVICES INC. (s)—C-52
EDM & ASSOCIATES INC. (s)—C-41
WILLIAM A. EXLINE INC. (s)—C-52
NORMAN FISCHER & ASSOCIATES INC. (s)—C-41, C-53
LIONEL L. FRAY & ASSOCIATES INC. (s)—C-41
FRAZIER, GROSS & KADLEC (s)—C-41
CLIFTON GARDINER & ASSOCIATES INC. (s)—C-53
CHARLES GREENE ASSOCIATES (s)—C-53
HANSON & ASSOCIATES (s)—C-54
HARMON CABLE COMMUNICATIONS (s)—C-54
HARRISON, BOND & PECARO (s)—C-54
HARRISON, BOND & PECARO (s)—C-42
DAN HAYSLETT & ASSOCIATES INC. (s)—C-54
THE TED HEPBURN CO. (s)—C-54
THE HOARTY CORP. (s)—C-54, C-42
HOFFMAN-SCHUTZ MEDIA CAPITAL INC. (s)—C-54
HOGAN-FELDMANN INC. (s)—C-54
THE HOLT CORP. (s)—C-54
JAMAR-RICE CO. (s)—C-54
THE JONES GROUP LTD. (s)—C-54
KAGAN MEDIA APPRAISALS (s)—C-54
PAUL KAGAN ASSOCIATES INC. (s)—C-43
BOB KIMEL'S NEW ENGLAND MEDIA INC. (s)—C-55
KOMPAS/BIEL & ASSOCIATES INC. (s)—C-43
KOZACKO-HORTON CO. (s)—C-55
H. B. La RUE, MEDIA BROKERS (s)—C-55
THE MAHLMAN CO. (s)—C-55
MALARKEY-TAYLOR ASSOCIATES INC. (s)—C-43
THE JACK MALONEY CO. (s)—C-55
R. A. MARSHALL & CO. (s)—C-55
MAZE BROADCAST INC. (s)—C-85
R. E. MEADOR & ASSOCIATES (s)—C-55
MEDIA TECHNOLOGY ASSOCIATES LTD. (s)—C-44
MERION ASSOCIATES (s)—C-56, C-44
MERLIN ENGINEERING WORKS (s)—C-85
MITCHELL & ASSOCIATES INC. (s)—C-56
O. D. PAGE, PROFESSIONAL ENGINEERS & CONSULTANTS (s)—C-44
DONALD A. PERRY & ASSOCIATES INC. (s)—C-45
CECIL L. RICHARDS INC., MEDIA BROKERS (s)—C-56
RITZEL COMMUNICATIONS INC. (s)—C-56
ROSNER TELEVISION SYSTEMS INC. (s)—C-45
SANDLER CAPITAL MANAGEMENT (s)—C-57
SAVTAX CO. (s)—C-46
SECAGRAPHS INC. (s)—C-46
BARRY SHERMAN & ASSOCIATES INC. (s)—C-57
GOROON SHERMAN & ASSOCIATES INC. (s)—C-57
BURT SHERWOOD INC. (s)—C-57
TELCOM APPRAISAL (s)—C-46
TELEVISION CABLE COMMUNICATIONS (s)—C-57, C-47
H. ERWIN THOMPSON ASSOCIATES INC. (s)—C-57
PAT THOMPSON CO. (s)—C-57
THE THORBURN CO. (s)—C-57
EDWIN TORNBURG & CO. INC. (s)—C-47, C-57
VALUATION RESEARCH CORP. (s)—C-58
VONDELL & CO. (s)—C-58
WALKER MEDIA INC. (s)—C-58
WALLER CAPITAL CORP. (s)—C-58
J. N. WELLS & COMPANY INC. (s)—C-58
WESTERN TELE-COMMUNICATIONS INC. (s)—C-103
WLM CONSULTANTS (s)—C-58
WALTER S. WYDRO CONSULTANTS (s)—C-48, C-58

0600-0120

Architectural/Acoustic Design & Construction

ACOUSTIC SYSTEMS (s)—C-59
THE AUSTIN CO. (s)—C-37

BOWERS DESIGN ASSOCIATES (s)—C-38
 CATALYST PRODUCTION SERVICES (s)—C-6
 CORNWALL ASSOCIATES INC. (s)—C-40
 DESISTI LIGHTING/DESMAR CORP. (s)—C-71
 GROUP 3 DEVELOPMENT (s)—C-42
 HAMILTON COMMUNICATIONS CONSULTANTS INC. (s)—C-42
 RPG DIFFUSOR SYSTEMS (s)—C-93
 VICKERMAN-ZACHARY-MILLER (s)—C-47

0600-0130**Artists Representative**

BROADCAST PERSONNEL INC. (s)—C-38
 JAMES R. GEORGE INC. (s)—C-53
 INTERMEDIA ARTS MINNESOTA (s)—C-42, C-15
 INTERNATIONAL CREATIVE MANAGEMENT INC. (s)—C-43
 NAVY OFFICE OF INFORMATION (OI-03) (s)—C-22
 PRODUCER SERVICES GROUP INC. (s)—C-24
 RICHARD H. ROFFMAN ASSOCIATES (s)—C-26
 JOSEPH SIEGMAN INC. (s)—C-27
 CARTER WRIGHT ENTERPRISES (s)—C-36

0600-0140**Ascertainment**

ATI VIDEO ENTERPRISES INC. (s)—C-3
 STUART N. BROTMAN (s)—C-38
 CONLEY & ASSOCIATES (s)—C-52, C-40
 COOPER-RUTTER ASSOCIATES INC. (s)—C-40
 JIM JOHNSON & ASSOCIATES INC. (s)—C-43
 THOMAS KARWIN & ASSOCIATES (s)—C-43
 KOMPAS/BIEL & ASSOCIATES INC. (s)—C-43
 FRANK N. MAGID ASSOCIATES (s)—C-43
 MEDIALINK (s)—C-19
 MERION ASSOCIATES (s)—C-56, C-44
 O. D. PAGE, PROFESSIONAL ENGINEERS & CONSULTANTS (s)—C-44
 ROCK SOLID PRODUCTIONS (s)—C-26
 BILL SIMS PARTNERS (s)—C-46
 CLAIRE STERN ASSOCIATES INC. (s)—C-46
 PARRY D. TEASDALE, STATION DEVELOPMENT CONSULTANT (s)—C-46
 TRANSCOMM INC. (s)—C-47
 VIDEO PROBE INDEX INC. (s)—C-47

0600-0160**Attorneys**

RICHARD H. ROFFMAN ASSOCIATES (s)—C-26
 TRANSCOMM INC. (s)—C-47
 TROMA INC. (s)—C-30

0600-0180**Audience Measurement**

AGB/INFORMATION & ANALYSIS INC. (s)—C-37
 AUDIENCE RESEARCH & DEVELOPMENT (s)—C-37
 CB COMMUNICATION INC. (s)—C-39
 CMI RESEARCH INC. (s)—C-39
 CTV TELEVISION NETWORK (s)—C-8
 DONNELLEY MARKETING INFORMATION SERVICES (s)—C-41
 ELRA GROUP RESEARCH (s)—C-41
 NORMAN HECHT RESEARCH (s)—C-42
 INTERACTIVE MARKET SYSTEMS INC. (s)—C-42
 KOMPAS/BIEL & ASSOCIATES INC. (s)—C-43
 FRANK N. MAGID ASSOCIATES (s)—C-43
 McHUGH & HOFFMAN INC. (s)—C-44
 MEDIALINK (s)—C-19
 TAPSCAN INC., TVSCAN DIV. (s)—C-97

VIDEO PROBE INDEX INC. (s)—C-47
 WLM CONSULTANTS (s)—C-58

0600-0190**Audience Research**

STUART N. BROTMAN (s)—C-38
 CMI RESEARCH INC. (s)—C-39
 NORMAN HECHT RESEARCH (s)—C-42
 INTERNATIONAL BROADCAST SYSTEMS INC. (s)—C-42
 INTERNATIONAL BROADCAST SYSTEMS LTD. (s)—C-15
 TAPSCAN INC., TVSCAN DIV. (s)—C-97
 VIDEO PROBE INDEX INC. (s)—C-47
 WILKIN BROADCAST CONSULTANTS INC. (s)—C-48
 WLM CONSULTANTS (s)—C-58

0600-0200**Audio Tape Editing**

ABN/FOCAL POINT TV NEWS NETWORK (s)—C-1
 AMERICAN MOTION PICTURES (s)—C-2, C-37
 ASN TELEVISION NETWORK (s)—C-2
 AUDIO-TV FEATURES INC. (s)—C-3
 BERNARD ASSOCIATES (s)—C-38
 BONNEVILLE MEDIA COMMUNICATIONS (s)—C-4
 CATZEL, THOMAS & ASSOCIATES (s)—C-6
 CINECRAFT INC. (s)—C-6
 COMMUNICATIONS INC. (s)—C-7
 COMPRO PRODUCTIONS (s)—C-7
 CONTINENTAL FILM PRODUCTIONS CORP. (s)—C-8
 WILLIAM L. COOPER PRODUCTIONS INC. (s)—C-8
 CTV TELEVISION NETWORK (s)—C-8
 BERT ELLIOTT SOUND INC. (s)—C-10
 FRANK GARI PRODUCTIONS INC. (s)—C-12
 HOLLYWOOD NEWSREEL SYNDICATE INC. (s)—C-15
 INTERMEDIA ARTS MINNESOTA (s)—C-15
 INTERSOUND (s)—C-16
 KAMEN AUDIO PRODUCTIONS INC. (s)—C-17
 KINETIC DESIGN SYSTEMS LTD. (s)—C-17
 KLUGE COMMUNICATIONS INC. (s)—C-17
 LASER EDIT INC. (s)—C-17
 LIGHTSCAPE PRODUCTIONS INC. (s)—C-18
 MAJOR LEAGUE BASEBALL PRODUCTIONS (s)—C-18
 THE MEDIA EXCHANGE INC. (s)—C-19
 METROWEST COMMUNICATIONS GROUP INC. (s)—C-20
 MILNER-FENWICK INC. (s)—C-20
 MINCEY PRODUCTIONS INC. (s)—C-20
 MORRIS VIDEO (s)—C-21
 MTL SYSTEMS INC. (s)—C-87
 MUSIFEX INC. (s)—C-21
 NFL FILMS INC. (s)—C-22
 PILOT PRODUCTIONS INC. (s)—C-24
 62nd STREET PRODUCTIONS (s)—C-27
 SKAGGS TELECOMMUNICATIONS SERVICE (s)—C-27
 SOUTHWEST FILM LABORATORY INC. (s)—C-28
 STEENBECK INC. (s)—C-96
 HACK SWAIN PRODUCTIONS INC. (s)—C-28
 TAPE-FILM INDUSTRIES (s)—C-29
 TECHNISONIC STUDIOS INC. (s)—C-29
 TELEVISION SYNDICATIONS (s)—C-30
 TPC COMMUNICATIONS (s)—C-30
 TRANS-AMERICAN VIDEO INC. (s)—C-30
 VALENTINO MUSIC LIBRARY (s)—C-32
 VSI/GLOBAL VIDEO INC. (s)—C-33
 WLM CONSULTANTS (s)—C-58
 SID WOLOSHIN INC. (s)—C-34

0600-0220**Audio Post-Production**

ABN/FOCAL POINT TV NEWS NETWORK (s)—C-1

NOW AVAILABLE!**Data on Video Equipment in use at TV Stations
Down to Model Number Level!**

Call Broadcast Equipment Survey • Warren Publishing, Inc. • 202-872-9200

ALLEN, JOHN E. INC. (s)—C-2
 AMERICAN MOTION PICTURES (s)—C-2, C-37
 ASN TELEVISION NETWORK (s)—C-2
 BONNEVILLE MEDIA COMMUNICATIONS (s)—C-4
 CAPITOL VIDEO COMMUNICATIONS INC. (s)—C-5
 CATALYST PRODUCTION SERVICES (s)—C-6
 CATZEL, THOMAS & ASSOCIATES (s)—C-6
 CIANI/MUSICA INC. (s)—C-6
 CINECRAFT INC. (s)—C-6
 COMMUNICATIONS INC. (s)—C-7
 COMPRO PRODUCTIONS (s)—C-7
 CONTINENTAL FILM PRODUCTIONS CORP. (s)—C-8
 WILLIAM L. COOPER PRODUCTIONS INC. (s)—C-8
 THOMAS CRAVEN FILM CORP. (s)—C-8
 EDITEL-CHICAGO (s)—C-10
 BERT ELLIOTT SOUND INC. (s)—C-10
 FILMS FOR EDUCATORS/FILMS FOR TELEVISION (s)—C-11
 HOLLYWOOD NEWSREEL SYNDICATE INC. (s)—C-15
 HOLLYWOOD VAULTS INC. (s)—C-15
 THE INDEPENDENT GROUP OF COS. INC. (s)—C-42
 INTERMEDIA ARTS MINNESOTA (s)—C-15
 INTERSOUND (s)—C-16
 JMP VIDEOCONFERENCE GROUP (s)—C-16
 KAMEN AUDIO PRODUCTIONS INC. (s)—C-17
 KINETIC DESIGN SYSTEMS LTD. (s)—C-17
 KLUGE COMMUNICATIONS INC. (s)—C-17
 LASER EDIT INC. (s)—C-17
 LIGHTSCAPE PRODUCTIONS INC. (s)—C-18
 MEDIA TECHNOLOGY ASSOCIATES LTD. (s)—C-44
 METROWEST COMMUNICATIONS GROUP (s)—C-20, C-44
 MILNER-FENWICK INC. (s)—C-20
 MINCEY PRODUCTIONS INC. (s)—C-20
 MORRIS VIDEO (s)—C-21
 MTL SYSTEMS INC. (s)—C-87
 MUSIFEX INC. (s)—C-21
 NETWORK MUSIC INC. (s)—C-22
 NFL FILMS INC. (s)—C-22
 ROCK SOLID PRODUCTIONS (s)—C-26
 GLENN ROLAND FILMS (s)—C-26
 62nd STREET PRODUCTIONS (s)—C-27
 SKAGGS TELECOMMUNICATIONS SERVICE (s)—C-27
 SOUTHWEST FILM LABORATORY INC. (s)—C-28
 TAPE-FILM INDUSTRIES (s)—C-29
 TECHNISONIC STUDIOS INC. (s)—C-29
 TELEVISION SYNDICATIONS (s)—C-30
 TPC COMMUNICATIONS (s)—C-30
 TRANS-AMERICAN VIDEO INC. (s)—C-30
 VALENTINO MUSIC LIBRARY (s)—C-32
 VSI/GLOBAL VIDEO INC. (s)—C-33
 WARNER/LEVINSON CORP. (s)—C-34
 WLM CONSULTANTS (s)—C-58
 W.R.S. MOTION PICTURE & VIDEO LABS (s)—C-36

0600-0240**Auditing**

ALLIED CAPITAL CORP. (s)—C-49
 CABLE ENGINEERING INC. (s)—C-38
 CABLE MARKETING SERVICES INC. (s)—C-39
 CATV AMIC CO. (s)—C-39
 E & M CABLE ASSOCIATES INC. (s)—C-41

SAVTAX CO. (s)—C-46
 SEMO COMMUNICATIONS CORP. (s)—C-46
 TELECRAFTER SERVICES CORP. (s)—C-46
 WALTER S. WYDRO CONSULTANTS (s)—C-58

0600-0260**Billing**

ALAMAR ELECTRONICS USA INC. (m)—C-60
 BUSINESS SYSTEMS (s)—C-38
 CABLEDATA (d)—C-39, C-66
 CABLETEK (s)—C-66
 CUMMINS-ALLISON CORP. (s)—C-40
 DAN HAYSLETT & ASSOCIATES INC. (s)—C-54
 LBS COMMUNICATIONS INC. (s)—C-17
 MICR DATA SYSTEMS (s)—C-44
 PARALLEX (s)—C-89, C-45
 T-C SPECIALTIES CO. INC. (s)—C-46
 TONER CABLE COMPUTERS INC. (s)—C-47
 VIDEO COMMUNICATIONS INC. (s)—C-47

0600-0280**Brokerage**

ALEXANDER & ASSOCIATES (s)—C-37, C-49
 HENRY ANSBACHER INC. (s)—C-49
 ANTENNA TECHNOLOGY CORP. (s)—C-62
 AVPRO INC. (s)—C-49
 BECKERMAN ASSOCIATES INC. (s)—C-50
 MICHAEL S. BERKOWITZ & ASSOCIATES (s)—C-38
 BILL-DAVID ASSOCIATES INC. (s)—C-38, C-50
 BLACKBURN & CO. INC. (s)—C-50
 BLACKBURN CAPITAL MARKETS GROUP (s)—C-50
 FRANK BOYLE & CO. (s)—C-50
 BRALEY/MORROW INC. (s)—C-50
 ROBERT W. BRECKNER (s)—C-50
 BROADCAST PROPERTIES WEST INC. (s)—C-50
 BRUNING & ASSOCIATES INC. (s)—C-50
 BUSINESS BROKER ASSOCIATES (s)—C-50
 CABLE INVESTMENTS INC. (s)—C-50
 CABLE MEDIA ASSOCIATES (s)—C-50
 ROBERT A. CHAISSON INC. (s)—C-50
 CHAPMAN ASSOCIATES (s)—C-50
 CHARTERHOUSE MEDIA GROUP (s)—C-50
 DONALD K. CLARK INC. (s)—C-51
 COAXIAL CAPITAL ASSOCIATES INC. (s)—C-51
 COMMUNICATION RESOURCES/MEDIA BROKERS (s)—C-51, C-39
 COMMUNICATIONS BROKERS INC. (s)—C-51
 COMMUNICATIONS CAPITAL CORP. (s)—C-51
 COMMUNICATIONS EQUITY ASSOCIATES INC. (s)—C-51, C-39
 COMMUNICATIONS FINANCIAL SERVICES INC. (s)—C-52
 R. C. CRISLER & CO. INC. (s)—C-52
 THE DEER RIVER GROUP (s)—C-52, C-40
 DeHART BROADCAST BROKERS (s)—C-52
 LINCOLN DELLAR & CO. (s)—C-52
 EDEN BROADCAST SERVICES INC. (s)—C-52
 WILLIAM A. EXLINE INC. (s)—C-52
 FIRST BANK OF MINNEAPOLIS (s)—C-52
 NORMAN FISCHER & ASSOCIATES INC. (s)—C-53, C-41
 MILTON O. FORD & ASSOCIATES INC. (s)—C-53

SERVICES—0600

RICHARD A. FOREMAN ASSOCIATES INC. (s)—C-53
GAMMON MEDIA BROKERS INC. (s)—C-53
CLIFTON GARDINER & ASSOCIATES INC. (s)—C-53
JAMES R. GEORGE INC. (s)—C-53
W. JOHN GRANDY (s)—C-53
CHARLES GREENE ASSOCIATES (s)—C-53
HANSON & ASSOCIATES (s)—C-54
HARDESTY, PUCKETT & CO. (s)—C-54
HARMON CABLE COMMUNICATIONS (s)—C-54
DAN HAYSLETT & ASSOCIATES INC. (s)—C-54
THE TED HEPBURN CO. (s)—C-54
THE HOARTY CORP. (s)—C-54, C-42
HOGAN-FELDMANN INC. (s)—C-54
THE HOLT CORP. (s)—C-54
HUDSON INVESTMENT CORP. (s)—C-54
JAMAR-RICE CO. (s)—C-54
THE JONES GROUP LTD. (s)—C-54
KALIL & CO. INC. (s)—C-54
LESTER KAMIN & COMPANY (s)—C-54
KEPPER, TUPPER & CO. INC. (s)—C-55
BOB KIMEL'S NEW ENGLAND MEDIA INC. (s)—C-55
KOZACKO-HORTON CO. (s)—C-55
H. B. LA RUE, MEDIA BROKERS (s)—C-55
MAURY LONG & ASSOCIATES (s)—C-55
THE MAHLMAN CO. (s)—C-55
THE JACK MALONEY CO. (s)—C-55
R. A. MARSHALL & CO. (s)—C-55
MAZE BROADCAST INC. (d)—C-85
R. E. MEADOR & ASSOCIATES (s)—C-55
MEDIA ACQUISITIONS INC. (s)—C-55
MEDIA SALES INC. (s)—C-55
MEDIALINK (s)—C-19
MERION ASSOCIATES (s)—C-56, C-44
MITCHELL & ASSOCIATES INC. (s)—C-56
MONY FINANCIAL SERVICES (s)—C-56
GEORGE MOORE & ASSOCIATES INC. (s)—C-56
ORNSTEIN COMMUNICATIONS ASSOCIATES INC. (s)—C-56
DONALD A. PERRY & ASSOCIATES INC. (s)—C-45
JOHN L. PIERCE ASSOCIATES INC. (s)—C-56
PYMS CABLE BROKERAGE INC. (s)—C-56
RADIO'S RELIABLE RESOURCES (s)—C-56, C-45
STAN RAYMOND & ASSOCIATES INC. (s)—C-56
PAUL E. REID CO. (s)—C-56
CECIL L. RICHARDS INC., MEDIA BROKERS (s)—C-56
RITZEL COMMUNICATIONS INC. (s)—C-56
RMT ENGINEERING INC. (s)—C-93
ROBERT W. ROUNSAVILLE & ASSOCIATES (s)—C-56
RUNKLE, NILSON & CO. INC. (s)—C-56
SANDLER CAPITAL MANAGEMENT (s)—C-57
BARRY SHERMAN & ASSOCIATES INC. (s)—C-57
GORDON SHERMAN & ASSOCIATES INC. (s)—C-57
BURT SHERWOOD INC. (s)—C-57
HOWARD E. STARK (s)—C-57
JOHN D. STEBBINS CO. (s)—C-57
SYSTEM ASSOCIATES (s)—C-97
PARRY D. TEASDALE, STATION DEVELOPMENT CONSULTANT (s)—C-46
TELEVISION CABLE COMMUNICATIONS (s)—C-57, C-47
THOBEN-VANHUSS & ASSOCIATES INC. (s)—C-57
H. ERWIN THOMPSON ASSOCIATES INC. (s)—C-57
PAT THOMPSON CO. (s)—C-57
THE THORBURN CO. (s)—C-57
EDWIN TORNBURG & CO. INC. (s)—C-47, C-57
VERONIS, SUHLER & ASSOCIATES INC. (s)—C-58
VIDEO MANAGEMENT CONSULTANTS (s)—C-47

VONDELL & CO. (s)—C-58
WALKER MEDIA INC. (s)—C-58
WALLER CAPITAL CORP. (s)—C-58
J. N. WELLS & COMPANY INC. (s)—C-58
WLM CONSULTANTS (s)—C-58
WALTER S. WYDRO CONSULTANTS (s)—C-58

0600-0283

—cable systems

ALEXANDER & ASSOCIATES (s)—C-37, C-49
AVPRO INC. (s)—C-49
BILL-DAVID ASSOCIATES INC. (s)—C-38, C-50
FRANK BOYLE & CO. (s)—C-50
ROBERT W. BRECKNER (s)—C-50
BRUNING & ASSOCIATES INC. (s)—C-50
CABLE MEDIA ASSOCIATES (s)—C-50
R. C. CRISLER & CO. INC. (s)—C-52
FIRST BANK OF MINNEAPOLIS (s)—C-52
CLIFTON GARDINER & ASSOCIATES INC. (s)—C-53
JAMES R. GEORGE INC. (s)—C-53
W. JOHN GRANDY (s)—C-53
LESTER KAMIN & COMPANY (s)—C-54
MEDIA ACQUISITIONS INC. (s)—C-55
MITCHELL & ASSOCIATES INC. (s)—C-56
JOHN L. PIERCE ASSOCIATES INC. (s)—C-56
PYMS CABLE BROKERAGE INC. (s)—C-56
RITZEL COMMUNICATIONS INC. (s)—C-56
ROBERT W. ROUNSAVILLE & ASSOCIATES (s)—C-56
SANDLER CAPITAL MANAGEMENT (s)—C-57
GORDON SHERMAN & ASSOCIATES INC. (s)—C-57
THOBEN-VANHUSS & ASSOCIATES INC. (s)—C-57
H. ERWIN THOMPSON ASSOCIATES INC. (s)—C-57
PAT THOMPSON CO. (s)—C-57

0600-0286

—media

AVPRO INC. (s)—C-49
BECKERMAN ASSOCIATES INC. (s)—C-50
BILL-DAVID ASSOCIATES INC. (s)—C-38, C-50
CABLE MEDIA ASSOCIATES (s)—C-50
CHAPMAN ASSOCIATES (s)—C-50
R. C. CRISLER & CO. INC. (s)—C-52
FIRST BANK OF MINNEAPOLIS (s)—C-52
CLIFTON GARDINER & ASSOCIATES INC. (s)—C-53
DAN HAYSLETT & ASSOCIATES INC. (s)—C-54
LESTER KAMIN & COMPANY (s)—C-54
MITCHELL & ASSOCIATES INC. (s)—C-56
JOHN L. PIERCE ASSOCIATES INC. (s)—C-56
SANDLER CAPITAL MANAGEMENT (s)—C-57

0600-0289

—newspaper

BECKERMAN ASSOCIATES INC. (s)—C-50
BILL-DAVID ASSOCIATES INC. (s)—C-38, C-50
R. C. CRISLER & CO. INC. (s)—C-52
FIRST BANK OF MINNEAPOLIS (s)—C-52
CLIFTON GARDINER & ASSOCIATES INC. (s)—C-53
SANDLER CAPITAL MANAGEMENT (s)—C-57
H. ERWIN THOMPSON ASSOCIATES INC. (s)—C-57
PAT THOMPSON CO. (s)—C-57

0600-0292

—radio

AVPRO INC. (s)—C-49
BECKERMAN ASSOCIATES INC. (s)—C-50

BILL-DAVID ASSOCIATES INC. (s)—C-38, C-50
FRANK BOYLE & CO. (s)—C-50
ROBERT W. BRECKNER (s)—C-50
BRITISH INFORMATION SERVICES (s)—C-4
BRUNING & ASSOCIATES INC. (s)—C-50
CABLE MEDIA ASSOCIATES (s)—C-50
CHAPMAN ASSOCIATES (s)—C-50
R. C. CRISLER & CO. INC. (s)—C-52
FIRST BANK OF MINNEAPOLIS (s)—C-52
CLIFTON GARDINER & ASSOCIATES INC. (s)—C-53
W. JOHN GRANDY (s)—C-53
LESTER KAMIN & COMPANY (s)—C-54
R. A. MARSHALL & CO. (s)—C-55
MEDIA ACQUISITIONS INC. (s)—C-55
MITCHELL & ASSOCIATES INC. (s)—C-56
JOHN L. PIERCE ASSOCIATES INC. (s)—C-56
PYMS CABLE BROKERAGE INC. (s)—C-56
ROBERT W. ROUNSAVILLE & ASSOCIATES (s)—C-56
SANDLER CAPITAL MANAGEMENT (s)—C-57
GORDON SHERMAN & ASSOCIATES INC. (s)—C-57
JOE SULLIVAN & ASSOCIATES INC. (s)—C-46
THOBEN-VANHUSS & ASSOCIATES INC. (s)—C-57
H. ERWIN THOMPSON ASSOCIATES INC. (s)—C-57
PAT THOMPSON CO. (s)—C-57

0600-0295

—television

AVPRO INC. (s)—C-49
BECKERMAN ASSOCIATES INC. (s)—C-50
BILL-DAVID ASSOCIATES INC. (s)—C-38, C-50
FRANK BOYLE & CO. (s)—C-50
ROBERT W. BRECKNER (s)—C-50
BRITISH INFORMATION SERVICES (s)—C-4
BRUNING & ASSOCIATES INC. (s)—C-50
CHAPMAN ASSOCIATES (s)—C-50
R. C. CRISLER & CO. INC. (s)—C-52
FIRST BANK OF MINNEAPOLIS (s)—C-52
CLIFTON GARDINER & ASSOCIATES INC. (s)—C-53
W. JOHN GRANDY (s)—C-53
LESTER KAMIN & COMPANY (s)—C-54
LASER EDIT INC. (s)—C-17
R. A. MARSHALL & CO. (s)—C-55
MEDIA ACQUISITIONS INC. (s)—C-55
MITCHELL & ASSOCIATES INC. (s)—C-56
JOHN L. PIERCE ASSOCIATES INC. (s)—C-56
ROBERT W. ROUNSAVILLE & ASSOCIATES (s)—C-56
SANDLER CAPITAL MANAGEMENT (s)—C-57
GORDON SHERMAN & ASSOCIATES INC. (s)—C-57
JOE SULLIVAN & ASSOCIATES INC. (s)—C-46
SYSTEM ASSOCIATES (s)—C-97
THOBEN-VANHUSS & ASSOCIATES INC. (s)—C-57
PAT THOMPSON CO. (s)—C-57

0600-0300

Cabling & Wiring

ALEXANDER & ASSOCIATES (s)—C-37, C-49
ALLIED CAPITAL CORP. (s)—C-49
ALPHA WIRE CORP. (s)—C-60
ANIXTER CANADA INC. (s)—C-62
ANIXTER TELE-WIRE (s)—C-62
BERNARD ASSOCIATES (s)—C-38
BIW CABLE SYSTEMS INC. (s)—C-85
CABLE SERVICES CO. INC. (s)—C-66
CAM-LOK INC. (s)—C-67
CONTEL FEDERAL SYSTEMS SECTOR (s)—C-40
CORNWALL ASSOCIATES INC. (s)—C-40
EDM & ASSOCIATES INC. (s)—C-41

GENERAL OPTRONICS CORP. (s)—C-76
HAMILTON COMMUNICATIONS CONSULTANTS INC. (s)—C-42
J. C. HUMKE & ASSOCIATES INC. (s)—C-42
IEC CO. (s)—C-78
IMMAD BROADCAST SERVICES (s)—C-79, C-42
IRWIN/SUPERIOR COMMUNICATIONS CONSTRUCTION INC. (s)—C-80
K-TECH (s)—C-82
MEGA HERTZ COMMUNICATIONS (s)—C-85
O. D. PAGE, PROFESSIONAL ENGINEERS & CONSULTANTS (s)—C-44
TELECRAFTER SERVICES CORP. (s)—C-46
TELE-ENGINEERING CORP. (s)—C-98, C-47
UNION CONNECTOR CO. INC. (s)—C-101
VAUGHN COMMUNICATIONS GROUP (s)—C-101
VEAM (s)—C-102
VIDEO DESIGN PRO (s)—C-102

0600-0340

Calibration

BRADPTS (s)—C-65
COMSONICS INC. (s)—C-40
COMWAVE (s)—C-70
DECIBEL PRODUCTS INC. (s)—C-71
IMMAD BROADCAST SERVICES (s)—C-79
PECA INC. (s)—C-90
STANDARD TAPE LABORATORY INC. (s)—C-96

0600-0360

Computer

ALLIED CAPITAL CORP. (s)—C-49
BROADCAST DATA SERVICES (s)—C-38
BUSINESS SYSTEMS (s)—C-38
CABLEDATA (d)—C-66
CABLE TECHNOLOGIES INTERNATIONAL INC. (s)—C-66
CABLEDATA (s)—C-39
CABLETEK (s)—C-86, C-39
COMPUTER PROMPTING CORP. (s)—C-70
COOPER-RUTTER ASSOCIATES INC. (s)—C-40
DATAWORLD (s)—C-40
EDSTAN STUDIO WEST (s)—C-10
HOLLYWOOD NEWSREEL SYNDICATE INC. (s)—C-15
HOLLYWOOD VAULTS INC. (s)—C-15
IMMAD BROADCAST SERVICES (s)—C-79
INTERMEDIA ARTS MINNESOTA (s)—C-42, C-15
JEFFERSON-PILOT DATA SERVICES INC. (s)—C-43
MEDIA TECHNOLOGY ASSOCIATES LTD. (s)—C-44
NEW ENGLAND DIGITAL (s)—C-88
PARALLEL (s)—C-89, C-45
SAVTAX CO. (s)—C-46
SECAGRAPHS INC. (s)—C-46
TELETECH COMMUNICATIONS (s)—C-47
TONER CABLE COMPUTERS INC. (s)—C-47
TONER CABLE EQUIPMENT INC. (s)—C-100
UNITED PRESS INTERNATIONAL (s)—C-31
VIDEO COMMUNICATIONS INC. (s)—C-47
VIDEO DESIGN PRO (s)—C-102
VIDEOMEDIA (s)—C-102

0600-0380

Computer Software (see also COMPUTER SYSTEMS)

AGENCY FOR INSTRUCTIONAL TECHNOLOGY (s)—C-1
ALAMAR ELECTRONICS USA INC. (m)—C-60
ALIAS RESEARCH INC. (s)—C-60
ALLIED CAPITAL CORP. (s)—C-49
BLAIR MEDIA INC. (s)—C-38
BRADPTS (s)—C-65
BROADCAST DATA SERVICES (s)—C-38
BUSINESS SYSTEMS (s)—C-38
CABLEDATA (d)—C-66

CABLE TECHNOLOGIES INTERNATIONAL INC. (s)—C-66, C-39
 CABLEDATA (s)—C-39
 CABLETEK (s)—C-66, C-39
 STEVE CAMPUS PRODUCTIONS INC. (s)—C-5
 CIPHER DIGITAL INC. (s)—C-69
 COAXIAL ANALYSTS INC. (s)—C-39
 COMMUNICATIONS ENGINEERING (s)—C-39
 COMPREHENSIVE VIDEO SUPPLY CORP. (s)—C-70
 COMPROMPTER INC. (s)—C-70
 COMPUTER PROMPTING CORP. (s)—C-70
 COMSONICS INC. (s)—C-40
 COOLEY ASSOCIATES INC. (s)—C-40
 CUBICOMP CORP. (s)—C-71
 DATA CENTER MANAGEMENT INC. (s)—C-71
 DESIGN AUTOMATION INC. (s)—C-40
 DONNELLEY MARKETING INFORMATION SERVICES (s)—C-41
 DSI COMMUNICATIONS INC. (s)—C-72
 ELECTRONIC PUBLISHERS INC. (s)—C-74
 FIRST DATA RESOURCES INC. (s)—C-41
 GENERIC COMPUTER SYSTEMS (s)—C-41
 THE HOARTY CORP. (s)—C-54, C-42
 HOLLYWOOD VAULTS INC. (s)—C-15
 INTERACTIVE MARKET SYSTEMS INC. (s)—C-42
 INTERSTATE CABLE ENTERPRISES INC. (s)—C-79
 JEFFERSON-PILOT DATA SERVICES INC. (s)—C-43
 LONG SYSTEMS INC. (s)—C-43
MEDIA COMPUTING INC. (s)—C-85
 MEDIA TECHNOLOGY ASSOCIATES LTD. (s)—C-44
 LAWRENCE L. MORTON ASSOCIATES (s)—C-44
 MPB TECHNOLOGIES INC. (s)—C-87, C-44
 MTL SYSTEMS INC. (s)—C-87
 ROBERT R. NATHAN ASSOCIATES INC. (s)—C-44
 NEW ENGLAND DIGITAL (s)—C-88
 PARALLEX (s)—C-89, C-45
 RF TECHNOLOGIES (s)—C-93
 SECAGRAPHS INC. (s)—C-46
 SOLL INC. (s)—C-95
STATUSYSTEM INC. (s)—C-96
 SYSTEMATION Corp. (s)—C-97
TAPSCAN INC., TVSCAN DIV. (s)—C-97
 T-C SPECIALTIES CO. INC. (s)—C-46
TELECOMMUNICATION PRODUCTS CORP. (s)—C-98
 TELE-ENGINEERING CORP. (s)—C-98, C-47
 TELESCRIPT INC. (s)—C-98
 TELETECH COMMUNICATIONS (s)—C-47
TONER CABLE COMPUTERS INC. (s)—C-47
 TONER CABLE EQUIPMENT INC. (s)—C-100
 TV DECISIONS (s)—C-101
 UNITED AD LABEL CO. INC. (s)—C-101
 VIDEO COMMUNICATIONS INC. (s)—C-47
 VIDEO DESIGN PRO (s)—C-102
 VIDEO MEDIA (s)—C-102
 WAVEFRONT TECHNOLOGIES INC. (s)—C-103
 WAVETEK RF PRODUCTS INC. (s)—C-103
 WESTERN INSTRUCTIONAL TELEVISION INC. (s)—C-34

0600-0400**Construction**

ADDERLY INDUSTRIES INC. (s)—C-37
 ALLIED CAPITAL CORP. (s)—C-49
 AM COMMUNICATIONS INC. (s)—C-61
 ANIXTER TELE-WIRE (s)—C-62
 ANTENNA TECHNOLOGY CORP. (s)—C-62
 ARBEN DESIGN (s)—C-63
 THE AUSTIN CO. (s)—C-37
 BERNARD ASSOCIATES (s)—C-38
 BLAIR MEDIA INC. (s)—C-38
 CABLE SERVICES CO. INC. (s)—C-66
 CABLEMASTERS CORP. (s)—C-39
 CABLETEK CENTER PRODUCTS INC. (s)—C-66

CATV AMIC CO. (s)—C-39
 CATV SUBSCRIBER SERVICES INC. (s)—C-39
 CENTRAL TOWER INC. (s)—C-68
 CORNWALL ASSOCIATES INC. (s)—C-40
 EDM & ASSOCIATES INC. (s)—C-41
 FOURSQUARE COMMUNICATIONS INC. (s)—C-41
 GABRIEL ELECTRONICS INC. (s)—C-75
 GROUP 3 DEVELOPMENT (s)—C-42
 IEC CO. (s)—C-78
 IMMAD BROADCAST SERVICES (s)—C-79
 IRWIN/SUPERIOR COMMUNICATIONS CONSTRUCTION INC. (s)—C-80
 McCOOL INC. (s)—C-44
 O. D. PAGE, PROFESSIONAL ENGINEERS & CONSULTANTS (s)—C-44
 ROSNER TELEVISION SYSTEMS INC. (s)—C-45
 SECAGRAPHS INC. (s)—C-46
 STRUCTURAL SYSTEMS TECHNOLOGY INC. (s)—C-46
 TELE-ENGINEERING CORP. (s)—C-98, C-47
 TRIPLE C COMMUNICATIONS (s)—C-100
 VERMEER MANUFACTURING CO. (s)—C-102
 VIDEOPHILE INC. (s)—C-48
 WESTERN TELE-COMMUNICATIONS INC. (s)—C-103

0600-0420**—apartment pre-wiring**

ADDERLY INDUSTRIES INC. (s)—C-37
 CABLEMASTERS CORP. (s)—C-39
 CABLETEK CENTER PRODUCTS INC. (s)—C-66
 CATV AMIC CO. (s)—C-39
 CATV/GROUP I (s)—C-39
 CATV SUBSCRIBER SERVICES INC. (s)—C-39
 EDM & ASSOCIATES INC. (s)—C-41
 EM ELECTRONICS INC. (s)—C-74
 IEC CO. (s)—C-78
 INTERSTATE CABLE ENTERPRISES INC. (s)—C-79
 IRWIN/SUPERIOR COMMUNICATIONS CONSTRUCTION INC. (s)—C-80
 K-TECH (s)—C-82
 CHARLES MICHELSON INC. (d)—C-20
 O. D. PAGE, PROFESSIONAL ENGINEERS & CONSULTANTS (s)—C-44
 TELECRAFTER SERVICES CORP. (s)—C-46
 TRIPLE C COMMUNICATIONS (s)—C-100
 VIDEOPHILE INC. (s)—C-48

0600-0440**—cable installation**

ADDERLY INDUSTRIES INC. (s)—C-37
 AM COMMUNICATIONS INC. (s)—C-61
 BERNARD ASSOCIATES (s)—C-38
 CABLEMASTERS CORP. (s)—C-39
 CABLETEK CENTER PRODUCTS INC. (s)—C-66
 CATV AMIC CO. (s)—C-39
 CATV/GROUP I (s)—C-39
 CATV SUBSCRIBER SERVICES INC. (s)—C-39
 COMTEL VIDEO SERVICES INC. (s)—C-7
 CORNWALL ASSOCIATES INC. (s)—C-40
 EDM & ASSOCIATES INC. (s)—C-41
 EM ELECTRONICS INC. (s)—C-74
 GABRIEL ELECTRONICS INC. (s)—C-75
 IEC CO. (s)—C-78
 INTERSTATE CABLE ENTERPRISES INC. (s)—C-79
 IRWIN/SUPERIOR COMMUNICATIONS CONSTRUCTION INC. (s)—C-80
 LIGHTING ELECTRIC OF PENNSYLVANIA INC. (s)—C-83
 MEDIA SALES INC. (s)—C-55
 O. D. PAGE, PROFESSIONAL ENGINEERS & CONSULTANTS (s)—C-44
 RICSHER PRODUCTIONS LTD. (s)—C-26
 TELECRAFTER SERVICES CORP. (s)—C-46
 TELE-ENGINEERING CORP. (s)—C-98, C-47

NOW AVAILABLE!**Data on Video Equipment in use at TV Stations
Down to Model Number Level!**

Call Broadcast Equipment Survey • Warren Publishing, Inc. • 202-872-9200

TRIPLE C COMMUNICATIONS (s)—C-100
 UTILITY SYSTEMS DEVELOPMENT (s)—C-47
 VAUGHN COMMUNICATIONS GROUP (s)—C-101
 VIACOM INTERNATIONAL INC. (s)—C-32
 VIDEOPHILE INC. (s)—C-48

0600-0460**—contractors**

ADDERLY INDUSTRIES INC. (s)—C-37
 AM COMMUNICATIONS INC. (s)—C-61
 BAF COMMUNICATIONS CORP. (s)—C-64
 BERNARD ASSOCIATES (s)—C-38
 CABLEMASTERS CORP. (s)—C-39
 CATV AMIC CO. (s)—C-39
 CATV SUBSCRIBER SERVICES INC. (s)—C-39
 CORNWALL ASSOCIATES INC. (s)—C-40
 IEC CO. (s)—C-78
 SEMO COMMUNICATIONS CORP. (s)—C-46
 TELE-ENGINEERING CORP. (s)—C-98, C-47
 TRIPLE C COMMUNICATIONS (s)—C-100
 UTILITY SYSTEMS DEVELOPMENT (s)—C-47
 VIDEOPHILE INC. (s)—C-48

0600-0480**—contractors— aerial**

ADDERLY INDUSTRIES INC. (s)—C-37
 AM COMMUNICATIONS INC. (s)—C-61
 CABLEMASTERS CORP. (s)—C-39
 CABLETEK CENTER PRODUCTS INC. (s)—C-66
 CATV AMIC CO. (s)—C-39
 CATV SUBSCRIBER SERVICES INC. (s)—C-39
 COMSONICS INC. (s)—C-40
 EDM & ASSOCIATES INC. (s)—C-41
 FOURSQUARE COMMUNICATIONS INC. (s)—C-41
 IEC CO. (s)—C-78
 IRWIN/SUPERIOR COMMUNICATIONS CONSTRUCTION INC. (s)—C-80
 SEMO COMMUNICATIONS CORP. (s)—C-46
 TELE-ENGINEERING CORP. (s)—C-98, C-47
 TRIPLE C COMMUNICATIONS (s)—C-100
 UNITED PRESS INTERNATIONAL (d)—C-31
 UTILITY SYSTEMS DEVELOPMENT (s)—C-47
 VIDEOPHILE INC. (s)—C-48

0600-0500**—contractors— drop**

ADDERLY INDUSTRIES INC. (s)—C-37
 CABLEMASTERS CORP. (s)—C-39
 CABLETEK CENTER PRODUCTS INC. (s)—C-66
 CATV AMIC CO. (s)—C-39
 CATV/GROUP I (s)—C-39
 CATV SUBSCRIBER SERVICES INC. (s)—C-39
 EDM & ASSOCIATES INC. (s)—C-41
 IEC CO. (s)—C-78
 IRWIN/SUPERIOR COMMUNICATIONS CONSTRUCTION INC. (s)—C-80
 SEMO COMMUNICATIONS CORP. (s)—C-46
 TELECRAFTER SERVICES CORP. (s)—C-46
 TELE-ENGINEERING CORP. (s)—C-47
 TRIPLE C COMMUNICATIONS (s)—C-100
 UTILITY SYSTEMS DEVELOPMENT (s)—C-47
 VIDEOPHILE INC. (s)—C-48

0600-0520**—contractors— underground**

ADDERLY INDUSTRIES INC. (s)—C-37
 AM COMMUNICATIONS INC. (s)—C-61
 CABLEMASTERS CORP. (s)—C-39
 CABLETEK CENTER PRODUCTS INC. (s)—C-66
 CATV AMIC CO. (s)—C-39
 CATV SUBSCRIBER SERVICES INC. (s)—C-39
 FOURSQUARE COMMUNICATIONS INC. (s)—C-41
 IEC CO. (s)—C-78
 IRWIN/SUPERIOR COMMUNICATIONS CONSTRUCTION INC. (s)—C-80
 McCOOL INC. (s)—C-44
 SEMO COMMUNICATIONS CORP. (s)—C-46
 SUBMARINE CONTRACTORS INC. (s)—C-97
 TELE-ENGINEERING CORP. (s)—C-98, C-47
 TRIPLE C COMMUNICATIONS (s)—C-100
 UTILITY SYSTEMS DEVELOPMENT (s)—C-47
 VERMEER MANUFACTURING CO. (s)—C-102
 VIDEOPHILE INC. (s)—C-48

0600-0540**—enclosures**

ACOUSTIC SYSTEMS (s)—C-59
 CABLETEK CENTER PRODUCTS INC. (s)—C-66
 CORNWALL ASSOCIATES INC. (s)—C-40
 MULTILINK (s)—C-87
 TELE-ENGINEERING CORP. (s)—C-47
 VIDEOPHILE INC. (s)—C-48

0600-0560**—satellite earth station installation**

ALDEN ELECTRONICS INC. (s)—C-60
 ANDREW CORP. (s)—C-62
 COMMUNICATION TECHNOLOGIES INC. (s)—C-39
 COMMUNICATIONS ENGINEERING (s)—C-39
 COMSAT VIDEO ENTERPRISES (s)—C-40
 CORNWALL ASSOCIATES INC. (s)—C-40
 DSI COMMUNICATIONS INC. (s)—C-72
 DYNAMIC TECHNOLOGY LTD. (s)—C-73
 EDM & ASSOCIATES INC. (s)—C-41
 GABRIEL ELECTRONICS INC. (s)—C-75
 HAMILTON COMMUNICATIONS CONSULTANTS INC. (s)—C-42
 HARRIS CORP. (BROADCAST DIVISION) (s)—C-77
 HARRIS CORP. (BUSINESS COMMUNICATION SYSTEMS) (s)—C-77
 IEC CO. (s)—C-78
 IMMAD BROADCAST SERVICES (s)—C-42
 K-TECH (s)—C-82
 MARCONI COMMUNICATION SYSTEMS LTD. (s)—C-85
 McCOOL INC. (s)—C-44
 MICRODYNE CORP. (s)—C-85
 O. D. PAGE, PROFESSIONAL ENGINEERS & CONSULTANTS (s)—C-44
 ROSNER TELEVISION SYSTEMS INC. (s)—C-45
 SATELLITE NETWORK SYSTEMS (s)—C-26
 SKAGGS TELECOMMUNICATIONS SERVICE (s)—C-27
 TELE-ENGINEERING CORP. (s)—C-98, C-47
 TRIPLE C COMMUNICATIONS (s)—C-100
 VERTEX COMMUNICATIONS CORP. (s)—C-102
 VIDEO MANAGEMENT CONSULTANTS (s)—C-47

SERVICES—0600

VIDEOPHILE INC. (s)—C-48
 WASHINGTON INTERNATIONAL TELEPORT
 (s)—C-48
 WESTERN TELE-COMMUNICATIONS INC.
 (s)—C-103

0600-0570 —supervision

BLAIR MEDIA INC. (s)—C-38
 CATV SUBSCRIBER SERVICES INC. (s)—C-39
 DSI COMMUNICATIONS INC. (s)—C-72
 ROSNER TELEVISION SYSTEMS INC. (s)—C-45
 SWR INC. (s)—C-97

0600-0580 Consulting

ABN/FOCAL POINT TV NEWS NETWORK
 (s)—C-1
 AGB/INFORMATION & ANALYSIS INC. (s)—C-37
 AILES COMMUNICATIONS INC. (s)—C-1
 ALEXANDER & ASSOCIATES (s)—C-37, C-49
 ALFORD MANUFACTURING CO. (s)—C-60
 ALLIED CAPITAL CORP. (s)—C-49
 ARBEN DESIGN (s)—C-63
 ATI VIDEO ENTERPRISES INC. (s)—C-3
 AUDIENCE RESEARCH & DEVELOPMENT
 (s)—C-37
 THE AUSTIN CO. (s)—C-37
 AVPRO INC. (s)—C-49
 BAF COMMUNICATIONS CORP. (s)—C-64
 BCI INC. (s)—C-38
 MICHAEL S. BERKOWITZ & ASSOCIATES
 (s)—C-38
 BERNARD ASSOCIATES (s)—C-38
 BILL-DAVID ASSOCIATES INC. (s)—C-38, C-50
 BLAIR MEDIA INC. (s)—C-38
 BMC COMMUNICATIONS (s)—C-38
 BOOZ, ALLEN & HAMILTON INC. (s)—C-38
 BORTZ & COMPANY INC. (s)—C-38
 THE HERBERT BOYER CO. (s)—C-38
 BROADCAST-CABLE ASSOCIATES INC. (s)—C-38
**BROADCAST INVESTMENT ANALYSTS
 INC./FRAZIER, GROSS & KADLEC**(s)—C-38
 BROAD STREET VENTURES (s)—C-38, C-50
 STUART N. BROTMAN (s)—C-38
 BRUNING & ASSOCIATES INC. (s)—C-50
**CABLE COMMUNICATIONS CONSULTANTS
 INC.** (s)—C-38
 CABLE ENGINEERING INC. (s)—C-38
 CABLE INVESTMENTS INC. (s)—C-50
 CABLE MANAGEMENT SERVICES (s)—C-39
 CABLE MARKETING SERVICES INC. (s)—C-39
 CABLE TECHNOLOGIES INTERNATIONAL
 INC. (s)—C-66, C-39
 CABLETEK (s)—C-66
 THE CAMERA MART INC. (s)—C-67
 CAPITOL VIDEO COMMUNICATIONS INC.
 (s)—C-5
 WILLIAM B. CARR & ASSOCIATES INC.
 (s)—C-39
 CATALYST PRODUCTION SERVICES (s)—C-6
 CATV DESIGN ASSOCIATES INC. (s)—C-39
 CATV SUBSCRIBER SERVICES INC. (s)—C-39
 CATZEL, THOMAS & ASSOCIATES (s)—C-6
 CB COMMUNICATION INC. (s)—C-39
 ROBERT A. CHAISSON INC. (s)—C-50
 CHANNEL MASTER (s)—C-68
 CHAPMAN ASSOCIATES (s)—C-50
 BRUCE CHAPMAN CO. (s)—C-6
 CHARTERHOUSE MEDIA GROUP (s)—C-50
 CMI RESEARCH INC. (s)—C-39
 COAXIAL ANALYSTS INC. (s)—C-39
 COMMUNICATION MARKETING & CONSULT-
 ING LTD. (s)—C-69
 COMMUNICATION RESOURCES/MEDIA BRO-
 KERS (s)—C-51

COMMUNICATION TECHNOLOGIES INC.
 (s)—C-39
 COMMUNICATIONS CAPITAL CORP. (s)—C-51
 COMMUNICATIONS CAPITAL GROUP INC.
 (s)—C-51
 COMMUNICATIONS EQUITY ASSOCIATES
 INC. (s)—C-39
 COMMUNICATIONS RESOURCES L.P. (s)—C-7
 COMMUNICATIONS STUDIES & PLANNING
 INTERNATIONAL (s)—C-40
 COMMUNICATIONS SYSTEMS GROUP/
 GENERAL TELEVISION NETWORK (s)—C-70
 COMSAT VIDEO ENTERPRISES (s)—C-40
 COMSEARCH (s)—C-40
 COMSONICS INC. (s)—C-40
 CONLEY & ASSOCIATES (s)—C-52, C-40
 CONTEL FEDERAL SYSTEMS SECTOR (s)—C-40
 COOLEY ASSOCIATES INC. (s)—C-40
 WILLIAM L. COOPER PRODUCTIONS INC.
 (s)—C-8
 COOPER-RUTTER ASSOCIATES INC. (s)—C-40
 SOL CORNBERG (s)—C-40
 CORNWALL ASSOCIATES INC. (s)—C-40
 CTC ASSOCIATES (s)—C-40
 WILLIAM KENNETH CUMMING & ASSOCI-
 ATES (s)—C-40
 DAP TV ASSOCIATES (s)—C-9
 DECIBEL PRODUCTS INC. (s)—C-71
 THE DEER RIVER GROUP (s)—C-52, C-40
 DeHART BROADCAST BROKERS (s)—C-52
 LINCOLN DELLAR & CO. (s)—C-52
 DES ASSOCIATES (s)—C-52
 DESIGN AUTOMATION INC. (s)—C-40
 DESTINATION TELEVISION (s)—C-9
 DIRECT VIDEO MARKETING INC. (s)—C-40
 DONNELLEY MARKETING INFORMATION
 SERVICES (s)—C-41
 DSI COMMUNICATIONS INC. (s)—C-72
 DYNAMIC TECHNOLOGY LTD. (s)—C-73
 E & M CABLE ASSOCIATES INC. (s)—C-41
 EDEN BROADCAST SERVICES INC. (s)—C-52
 EDM & ASSOCIATES INC. (s)—C-41
 THE EXECUTIVE TELEVISION WORKSHOP
 INC. (s)—C-41
 WILLIAM A. EXLINE INC. (s)—C-52
 FILM SERVICE (s)—C-41
 IMERO FIORENTINO ASSOCIATES INC. (s)—C-41
 FIRST CHICAGO TELEMEDIA SERVICES
 (s)—C-11
 NORMAN FISCHER & ASSOCIATES INC.
 (s)—C-53, C-41
 PAUL DEAN FORD, BROADCAST ENGINEER-
 ING CONSULT (s)—C-41
 RICHARD A. FOREMAN ASSOCIATES INC.
 (s)—C-53
 FOX/LORBER ASSOCIATES (s)—C-12
LIONEL L. FRAY & ASSOCIATES INC.
 (s)—C-41
 FRAZIER, GROSS & KADLEC (s)—C-41
 GAMMON MEDIA BROKERS INC. (s)—C-53
CLIFTON GARDINER & ASSOCIATES INC.
 (s)—C-53
 JAMES R. GEORGE INC. (s)—C-53
 JEFF GOLD PRODUCTIONS INC. (s)—C-13
 GOULD ENTERTAINMENT CORP. (s)—C-13
 RUDOLF F. GRAF (s)—C-42
 GRAY COMMUNICATIONS CONSULTANTS
 INC. (s)—C-42
 CHARLES GREENE ASSOCIATES (s)—C-53
 FREDERICK G. GRIFFIN, P.C., CONSULTING
 ENGINEER (s)—C-42
 HAGUE & COMPANY (s)—C-54
HARRISON, BOND & PECARO (s)—C-54
HARRISON, BOND & PECARO (s)—C-42
 NORMAN HECHT RESEARCH (s)—C-42
 JAMES C. HIRSCH COMMUNICATIONS
 SERVICES (s)—C-42
 THE HOARTY CORP. (s)—C-54, C-42
 HOFFMAN-SCHUTZ MEDIA CAPITAL INC.
 (s)—C-54

HOGAN-FELDMANN INC. (s)—C-54
 THE HOLT CORP. (s)—C-54
 HUDSON INVESTMENT CORP. (s)—C-54
 J. C. HUMKE & ASSOCIATES INC. (s)—C-42
 IEC CO. (s)—C-78
 IMAGICOM PRODUCTIONS INC. (s)—C-15
 IMMAD BROADCAST SERVICES (s)—C-79, C-42
 INTERCONTINENTAL TELEVIDEO INC. (s)—C-15
 INTERMEDIA ARTS MINNESOTA (s)—C-42, C-15
 INTERNATIONAL BROADCAST SYSTEMS INC. (s)—C-42
 INTERNATIONAL BROADCAST SYSTEMS LTD. (s)—C-15
 INTERNATIONAL COMMUNICATIONS GROUP LTD. (s)—C-43
 INTERNATIONAL CREATIVE MANAGEMENT INC. (s)—C-43
 INTERNATIONAL PROGRAM CONSULTANTS INC. (s)—C-16
 INTERSTATE CABLE ENTERPRISES INC. (s)—C-79
 IRIS FILMS INC. (s)—C-16
 JMP VIDEOCONFERENCE GROUP (s)—C-16
 JIM JOHNSON & ASSOCIATES INC. (s)—C-43
 JRD PRODUCTIONS (s)—C-16
 PAUL KAGAN ASSOCIATES INC. (s)—C-43
 KALBA INTERNATIONAL INC. (s)—C-43
 KALIL & CO. INC. (s)—C-54
 THOMAS KARWIN & ASSOCIATES (s)—C-43
 KEPPER, TUPPER & CO. INC. (s)—C-55
 BOB KIMEL'S NEW ENGLAND MEDIA INC. (s)—C-55
 T. F. KIRKMAN INC. (s)—C-43
 KLEIN & (s)—C-43, C-17
 KOMPAS/BIEL & ASSOCIATES INC. (s)—C-43
 KOZACKO-HORTON CO. (s)—C-55
 LAKE SYSTEMS CORP. (s)—C-82
 H. B. La RUE, MEDIA BROKERS (s)—C-55
 LECHMAN & JOHNSON INC. (s)—C-43
 LIGHTNING ELECTRIC OF PENNSYLVANIA INC. (s)—C-83
 LIGHTNING ELIMINATORS & CONSULT-
 ANTS INC. (s)—C-83
 FRANK N. MAGID ASSOCIATES (s)—C-43
 THE MAHLMAN CO. (s)—C-55
 MALARKEY-TAYLOR ASSOCIATES INC. (s)—C-43
 MALARKEY-TAYLOR RESEARCH (s)—C-43
 THE JACK MALONEY CO. (s)—C-55
 N. MARSHALL & ASSOCIATES (s)—C-85
 McCOOL INC. (s)—C-44
 McHUGH & HOFFMAN INC. (s)—C-44
 McM COMMUNICATIONS (s)—C-19
 KENNETH R. MEADES (s)—C-44
MEDIA COMPUTING INC. (s)—C-85
 MEDIA TECHNOLOGY ASSOCIATES LTD.
 (s)—C-44
 MERION ASSOCIATES (s)—C-56, C-44
 METROWEST COMMUNICATIONS GROUP
 (s)—C-44
 MICRO COMMUNICATIONS INC. (s)—C-85
 MITCHELL & ASSOCIATES INC. (s)—C-56
 MORCOM SYSTEMS INC. (s)—C-44
 LAWRENCE L. MORTON ASSOCIATES (s)—C-44
 MPB TECHNOLOGIES INC. (s)—C-44
 MSI TELECOM CONSULTANTS GROUP (s)—C-44
 MULTICOMM SCIENCES INTERNATIONAL
 INC. (s)—C-44
 ROBERT MURPHY ASSOCIATES (s)—C-44
 JACK MYERS COMMUNICATIONS INC. (s)—C-44
 ROBERT R. NATHAN ASSOCIATES INC.
 (s)—C-44
 NATIONAL ECONOMIC RESEARCH ASSOCI-
 ATES INC. (s)—C-44
 NAVY OFFICE OF INFORMATION (OI-03)
 (s)—C-22
 L. E. NELSON SALES CORP./THORN-EMI
 (s)—C-88
 NURAD INC. (s)—C-88

OGLETTREE PRODUCTIONS (s)—C-23
 ORNSTEIN COMMUNICATIONS ASSOCI-
 ATES INC. (s)—C-56
 O. D. PAGE, PROFESSIONAL ENGINEERS &
 CONSULTANTS (s)—C-44
 PECA INC. (s)—C-90
 PERFORMANCE CABLE TV PRODUCTS (s)—C-90
 DONALD A. PERRY & ASSOCIATES INC.
 (s)—C-45
 PHASE ONE COMMUNICATIONS INC. (s)—C-45
 PRODUCER SERVICES GROUP INC. (s)—C-24
 THE R CORP. (s)—C-45
 RADIO'S RELIABLE RESOURCES (s)—C-56, C-45
 STAN RAYMOND & ASSOCIATES INC. (s)—C-56
 REEVES A/V SYSTEMS (s)—C-26
 PAUL E. REID CO. (s)—C-56
 THE RESEARCH GROUP (s)—C-45
 RICHSHER PRODUCTIONS LTD. (s)—C-26
 RITZEL COMMUNICATIONS INC. (s)—C-56
 ROCK SOLID PRODUCTIONS (s)—C-26
 GEORGE T. ROOMAN INC. (s)—C-45
 RODRIGUEZ ENTERPRISES INC. (s)—C-45
 ROSNER TELEVISION SYSTEMS INC. (s)—C-45
 RUNKLE, NILSON & CO. INC. (s)—C-56
 SANDLER CAPITAL MANAGEMENT (s)—C-57
 SAVTAX CO. (s)—C-46
 SCHIFF-JONES LTD. (s)—C-46
 SCIENTIFIC-ATLANTA INC. (s)—C-94
 SCOTT & CO. (s)—C-46
 M. H. SEIDEN & ASSOCIATES INC. (s)—C-46
 SEMO COMMUNICATIONS CORP. (s)—C-46
 SHAROUBIM INTERNATIONAL GROUP INC.
 (s)—C-94
 BARRY SHERMAN & ASSOCIATES INC.
 (s)—C-57
GORDON SHERMAN & ASSOCIATES INC.
 (s)—C-57
 BILL SIMS PARTNERS (s)—C-46
 SJOCOM INC. (s)—C-46
 THE SME GROUP INC. (s)—C-46
 SPECTRUM PLANNING INC. (s)—C-46
STATUSYSTEM INC. (s)—C-96
 STERLING INSTITUTE INC. (s)—C-46
 STERLING PRODUCTIONS LTD. (s)—C-28
 CLAIRE STERN ASSOCIATES INC. (s)—C-46
 STERN TELECOMMUNICATIONS CORP.
 (s)—C-46
 SWR INC. (s)—C-97
 TAILFORD ASSOCIATES CABLE GROUP
 (s)—C-46
 TAPE-FILM INDUSTRIES (s)—C-29
TAPSCAN INC., TVSCAN DIV. (s)—C-97
 PARRY D. TEASDALE, STATION DEVELOP-
 MENT CONSULTANT (s)—C-46
 TELE-ENGINEERING CORP. (s)—C-98, C-47
 TELESTRATEGIES (s)—C-47
 TELEVISION CABLE COMMUNICATIONS
 (s)—C-57, C-47
 TEMPLE, BARKER & SLOANE INC. (s)—C-47
 H. ERWIN THOMPSON ASSOCIATES INC.
 (s)—C-57
 THE THORBURN CO. (s)—C-57
EDWIN TORNBURG & CO. INC. (s)—C-47, C-57
 TRAINING DELIVERY SERVICES INC. (s)—C-47
TRANSCOMM INC. (s)—C-47
 USA 800 (s)—C-47
 UTILITY SYSTEMS DEVELOPMENT (s)—C-47
 VALUATION RESEARCH CORP. (s)—C-58
 T. J. VAUGHAN & ASSOCIATES (s)—C-47
 VAUGHN COMMUNICATIONS GROUP (s)—C-101
 VEGA ASSOCIATES INC. (s)—C-47
 VERONIS, SUHLER & ASSOCIATES INC.
 (s)—C-58
 VIDEO DESIGN PRO (s)—C-102
 VIDEO MANAGEMENT CONSULTANTS (s)—C-47

VIDEO PROBE INDEX INC. (s)—C-47
 VONDELL & CO. (s)—C-58
 WALKER MEDIA INC. (s)—C-58
 WALLER CAPITAL CORP. (s)—C-58
 WASHINGTON INTERNATIONAL TELEPORT
 (s)—C-48
 WESTERN TELE-COMMUNICATIONS INC.
 (s)—C-103
 WILKIN BROADCAST CONSULTANTS INC.
 (s)—C-48
 WLM CONSULTANTS (s)—C-58
 WORLD WIDE INFORMATION SERVICES
 INC. (s)—C-48
 WALTER S. WYDRO CONSULTANTS (s)—C-
 48, C-58

0600-0563

—cable

ALEXANDER & ASSOCIATES (s)—C-37, C-49
 ATI VIDEO ENTERPRISES INC. (s)—C-3
 BRITISH INFORMATION SERVICES (s)—C-4
 BROADCAST-CABLE ASSOCIATES INC. (s)—
 C-38
**BROADCAST INVESTMENT ANALYSTS
 INC./FRAZIER, GROSS & KADLEC (s)—C-
 38**
 STUART N. BROTMAN (s)—C-38
 BRUNING & ASSOCIATES INC. (s)—C-50
**CABLE COMMUNICATIONS CONSULTANTS
 INC. (s)—C-38**
 CABLE MANAGEMENT SERVICES (s)—C-39
 CABLE MEDIA ASSOCIATES (s)—C-50
 CABLE TECHNOLOGIES INTERNATIONAL
 INC. (s)—C-66
 CABLEMEDIA ADVERTISING INC. (s)—C-39
 CATV SUBSCRIBER SERVICES INC. (s)—C-
 39
 CMI RESEARCH INC. (s)—C-39
 COMMUNICATION TECHNOLOGIES INC.
 (s)—C-39
 COMSONICS INC. (s)—C-40
 COOPER-RUTTER ASSOCIATES INC. (s)—C-
 40
 FOX/LORBER ASSOCIATES (s)—C-12
 JAMES R. GEORGE INC. (s)—C-53
 FREDERICK G. GRIFFIN, P.C., CONSULTING
 ENGINEER (s)—C-42
HARRISON, BOND & PECARO (s)—C-54
HARRISON, BOND & PECARO (s)—C-42
 NORMAN HECHT RESEARCH (s)—C-42
 KAGAN MEDIA APPRAISALS (s)—C-54
 PAUL KAGAN ASSOCIATES INC. (s)—C-43
 KALBA INTERNATIONAL INC. (s)—C-43
 KLEIN & (s)—C-43, C-17
 McCOOL INC. (s)—C-44
 KENNETH R. MEADES (s)—C-44
 MITCHELL & ASSOCIATES INC. (s)—C-56
 THE R CORP. (s)—C-45
 RITZEL COMMUNICATIONS INC. (s)—C-56
 ROSNER TELEVISION SYSTEMS INC. (s)—
 C-45
 SANDLER CAPITAL MANAGEMENT (s)—C-
 57
**GORDON SHERMAN & ASSOCIATES INC.
 (s)—C-57**
 UTILITY SYSTEMS DEVELOPMENT (s)—C-
 47
 VANGUARD PLASTICS (s)—C-101
 WLM CONSULTANTS (s)—C-58
 WALTER S. WYDRO CONSULTANTS (s)—C-
 58

0600-0566

—expert testimony

ALEXANDER & ASSOCIATES (s)—C-37, C-49
**BROADCAST INVESTMENT ANALYSTS
 INC./FRAZIER, GROSS & KADLEC (s)—C-
 38**
 STUART N. BROTMAN (s)—C-38
**CABLE COMMUNICATIONS CONSULTANTS
 INC. (s)—C-38**
 CABLE MANAGEMENT SERVICES (s)—C-39
 CABLE MEDIA ASSOCIATES (s)—C-50
 COMSONICS INC. (s)—C-40

COOPER-RUTTER ASSOCIATES INC. (s)—C-
 40
 FOX/LORBER ASSOCIATES (s)—C-12
 JAMES R. GEORGE INC. (s)—C-53
 FREDERICK G. GRIFFIN, P.C., CONSULTING
 ENGINEER (s)—C-42
HARRISON, BOND & PECARO (s)—C-54
HARRISON, BOND & PECARO (s)—C-42
 NORMAN HECHT RESEARCH (s)—C-42
 KAGAN MEDIA APPRAISALS (s)—C-54
 MITCHELL & ASSOCIATES INC. (s)—C-56
 ROSNER TELEVISION SYSTEMS INC. (s)—
 C-45
 TELCOM APPRAISAL (s)—C-46
 WLM CONSULTANTS (s)—C-58
 WALTER S. WYDRO CONSULTANTS (s)—C-
 48, C-58
 Z-AXIS CORP. (s)—C-36

0600-0569

—radio

BRITISH INFORMATION SERVICES (s)—C-4
**BROADCAST INVESTMENT ANALYSTS
 INC./FRAZIER, GROSS & KADLEC (s)—C-
 38**
 STUART N. BROTMAN (s)—C-38
 CHAPMAN ASSOCIATES (s)—C-50
 DSI COMMUNICATIONS INC. (s)—C-72
 FREDERICK G. GRIFFIN, P.C., CONSULTING
 ENGINEER (s)—C-42
HARRISON, BOND & PECARO (s)—C-54
HARRISON, BOND & PECARO (s)—C-42
 NORMAN HECHT RESEARCH (s)—C-42
 HOFFMAN-SCHUTZ MEDIA CAPITAL INC.
 (s)—C-54
 KAGAN MEDIA APPRAISALS (s)—C-54
 PAUL KAGAN ASSOCIATES INC. (s)—C-43
 KLEIN & (s)—C-43, C-17
 N. MARSHALL & ASSOCIATES (s)—C-85
 KENNETH R. MEADES (s)—C-44
 CHARLES MICHELSON INC. (s)—C-20
 MITCHELL & ASSOCIATES INC. (s)—C-56
 ROSNER TELEVISION SYSTEMS INC. (s)—
 C-45
 SANDLER CAPITAL MANAGEMENT (s)—C-
 57
**GORDON SHERMAN & ASSOCIATES INC.
 (s)—C-57**
**WILKIN BROADCAST CONSULTANTS INC.
 (s)—C-48**
 WLM CONSULTANTS (s)—C-58
 SID WOLOSIN INC. (s)—C-34

0600-0582

—telecommunications

ALFORD MANUFACTURING CO. (s)—C-60
 BOOZ, ALLEN & HAMILTON INC. (s)—C-38
**BROADCAST INVESTMENT ANALYSTS
 INC./FRAZIER, GROSS & KADLEC (s)—C-
 38**
 STUART N. BROTMAN (s)—C-38
 BRUNING & ASSOCIATES INC. (s)—C-50
 CATALYST PRODUCTION SERVICES (s)—C-
 6
 COMMUNICATION TECHNOLOGIES INC.
 (s)—C-39
 COMSONICS INC. (s)—C-40
 COOPER-RUTTER ASSOCIATES INC. (s)—C-
 40
 IMERO FIORENTINO ASSOCIATES INC. (s)—
 C-41
 JAMES R. GEORGE INC. (s)—C-53
 FREDERICK G. GRIFFIN, P.C., CONSULTING
 ENGINEER (s)—C-42
HARRISON, BOND & PECARO (s)—C-54
HARRISON, BOND & PECARO (s)—C-42
 KAGAN MEDIA APPRAISALS (s)—C-54
 PAUL KAGAN ASSOCIATES INC. (s)—C-43
 KALBA INTERNATIONAL INC. (s)—C-43
 KLEIN & (s)—C-43, C-17
 LASER EDIT INC. (s)—C-17
 N. MARSHALL & ASSOCIATES (s)—C-85
 RITZEL COMMUNICATIONS INC. (s)—C-56
 ROSNER TELEVISION SYSTEMS INC. (s)—
 C-45

NOW AVAILABLE!

*Data on Video Equipment in use at TV Stations
 Down to Model Number Level!*

Call Broadcast Equipment Survey • Warren Publishing, Inc. • 202-872-9200

SANDLER CAPITAL MANAGEMENT (s)—C-
 57
 SATELLITE NETWORK SYSTEMS (s)—C-26
**GORDON SHERMAN & ASSOCIATES INC.
 (s)—C-57**
 TELCOM APPRAISAL (s)—C-46
 WLM CONSULTANTS (s)—C-58
 WALTER S. WYDRO CONSULTANTS (s)—C-
 48

0600-0595

—television

BLAIR MEDIA INC. (s)—C-38
 BRITISH INFORMATION SERVICES (s)—C-4
 BROADCAST-CABLE ASSOCIATES INC. (s)—
 C-38
**BROADCAST INVESTMENT ANALYSTS
 INC./FRAZIER, GROSS & KADLEC (s)—C-
 38**
 STUART N. BROTMAN (s)—C-38
 CATALYST PRODUCTION SERVICES (s)—C-
 6
 CHAPMAN ASSOCIATES (s)—C-50
 COMMUNICATION TECHNOLOGIES INC.
 (s)—C-39
 DAP TV ASSOCIATES (s)—C-9
 DSI COMMUNICATIONS INC. (s)—C-72
 IMERO FIORENTINO ASSOCIATES INC. (s)—
 C-41
 FOX/LORBER ASSOCIATES (s)—C-12
 JEFF GOLD PRODUCTIONS INC. (s)—C-13
HARRISON, BOND & PECARO (s)—C-54
HARRISON, BOND & PECARO (s)—C-42
 NORMAN HECHT RESEARCH (s)—C-42
 HOFFMAN-SCHUTZ MEDIA CAPITAL INC.
 (s)—C-54
 INTERNATIONAL BROADCAST SYSTEMS
 INC. (s)—C-42
 INTERNATIONAL BROADCAST SYSTEMS
 LTD. (s)—C-15
 INTERNATIONAL PROGRAM CONSULTANTS
 INC. (s)—C-16
 KAGAN MEDIA APPRAISALS (s)—C-54
 PAUL KAGAN ASSOCIATES INC. (s)—C-43
 KLEIN & (s)—C-43, C-17
 KOMPAS/BIEL & ASSOCIATES INC. (s)—C-
 43
 LASER EDIT INC. (s)—C-17
 LIFEPLANNING (s)—C-18
 McM COMMUNICATIONS (s)—C-19
 KENNETH R. MEADES (s)—C-44
 M. I. PRODUCTIONS INC. (s)—C-20
 MITCHELL & ASSOCIATES INC. (s)—C-56
 JACK MYERS COMMUNICATIONS INC. (s)—
 C-44
 ROSNER TELEVISION SYSTEMS INC. (s)—
 C-45
**GORDON SHERMAN & ASSOCIATES INC.
 (s)—C-57**
 WLM CONSULTANTS (s)—C-58
 SID WOLOSIN INC. (s)—C-34
 WALTER S. WYDRO CONSULTANTS (s)—C-
 58

0600-0600**Credit Agencies**

ALACRITY CABLE COLLECTIONS (s)—C-37
 THE BANK OF NEW YORK (s)—C-49
 CREDIT PROTECTION ASSOCIATION INC.
 (s)—C-40
 INTERMEDIA ARTS MINNESOTA (s)—C-42,
 C-15
 KINETIC DESIGN SYSTEMS LTD. (s)—C-17
 MARINE MIDLAND BANK N.A. (s)—C-55
 M. H. SEIDEN & ASSOCIATES INC. (s)—C-46

SZABO ASSOCIATES INC., MEDIA COLLEC-
 TION SPECIALISTS (s)—C-46
 WALLER CAPITAL CORP. (s)—C-58

0600-0620**Database/Information Manage-
 ment**

ABN/FOCAL POINT TV NEWS NETWORK
 (s)—C-1
 ALLIED CAPITAL CORP. (s)—C-49
 BOOZ, ALLEN & HAMILTON INC. (s)—C-38
 BORTZ & COMPANY INC. (s)—C-38
 BROADCAST DATA SERVICES (s)—C-38
 BUSINESS SYSTEMS (s)—C-38
 CABLEDATA (d)—C-66
 CABLE TECHNOLOGIES INTERNATIONAL
 INC. (s)—C-66, C-39
 CABLEDATA (s)—C-39
 CABLETEK (s)—C-66
 CB COMMUNICATION INC. (s)—C-39
 COAXIAL ANALYSTS INC. (s)—C-39
 COMMUNICATIONS STUDIES & PLANNING
 INTERNATIONAL (s)—C-40
 CONTEL FEDERAL SYSTEMS SECTOR (s)—
 C-40
 COOLEY ASSOCIATES INC. (s)—C-40
 DATAWORLD (s)—C-40
 DONNELLEY MARKETING INFORMATION
 SERVICES (s)—C-41
 FIRST DATA RESOURCES INC. (s)—C-41
 NORMAN HECHT RESEARCH (s)—C-42
 HOLLYWOOD VAULTS INC. (s)—C-15
 INTERACTIVE MARKET SYSTEMS INC. (s)—
 C-42
 JEFFERSON-PILOT DATA SERVICES INC.
 (s)—C-43
 KOMPAS/BIEL & ASSOCIATES INC. (s)—C-
 43
 LONG SYSTEMS INC. (s)—C-43
 MEDIA TECHNOLOGY ASSOCIATES LTD.
 (s)—C-44
 MEDIALINK (s)—C-19
 MORCOM SYSTEMS INC. (s)—C-44
 LAWRENCE L. MORTON ASSOCIATES (s)—
 C-44
 MTL SYSTEMS INC. (s)—C-87
 ROBERT R. NATHAN ASSOCIATES INC.
 (s)—C-44
 PARALLEX (s)—C-89, C-45
 SECAGRAPHS INC. (s)—C-46
 CLAIRE STERN ASSOCIATES INC. (s)—C-46
TAPSCAN INC., TVSCAN DIV. (s)—C-97
 T-C SPECIALTIES CO. INC. (s)—C-46
 TELETECH COMMUNICATIONS (s)—C-47
TONER CABLE COMPUTERS INC. (s)—C-47
 UNITED PRESS INTERNATIONAL (s)—C-31
 VIDEO COMMUNICATIONS INC. (s)—C-47
 VIDEO DESIGN PRO (s)—C-102
WARREN PUBLISHING INC. (s)—C-48

0600-0640**Design Services, Two-Way Sys-
 tems**

AM COMMUNICATIONS INC. (s)—C-61
 ANIXTER TELE-WIRE (s)—C-62
 CABLE ENGINEERING INC. (s)—C-38
 CABLE LINK INC. (s)—C-66
 CABLE SERVICES CO. INC. (s)—C-66
 WILLIAM B. CARR & ASSOCIATES INC.
 (s)—C-39
 CATV DESIGN ASSOCIATES INC. (s)—C-39
 CATV SUBSCRIBER SERVICES INC. (s)—C-
 39
 C-COR ELECTRONICS INC. (s)—C-68

SERVICES—0600

CLS2 (s)—C-39
COAXIAL ANALYSTS INC. (s)—C-39
COMMUNICATION TECHNOLOGIES INC. (s)—C-39
COMMUNICATIONS STUDIES & PLANNING INTERNATIONAL (s)—C-40
COMSEARCH (s)—C-40
CONLEY & ASSOCIATES (s)—C-40
COOLEY ASSOCIATES INC. (s)—C-40
COOPER-RUTTER ASSOCIATES INC. (s)—C-40
DECIBEL PRODUCTS INC. (s)—C-71
DONLEY CABLEVISION SUPPLY (s)—C-72
DYNAMIC TECHNOLOGY LTD. (s)—C-73
EDM & ASSOCIATES INC. (s)—C-41
EDSTAN STUDIO WEST (s)—C-10
GENERAL OPTRONICS CORP. (s)—C-76
FREDERICK G. GRIFFIN, P.C., CONSULTING ENGINEER (s)—C-42
J. C. HUMKE & ASSOCIATES INC. (s)—C-42
JEFFERSON-PILOT DATA SERVICES INC. (s)—C-43
KINETIC DESIGN SYSTEMS LTD. (s)—C-17
LIGHTING ELECTRIC OF PENNSYLVANIA INC. (s)—C-83
MAGNAVOX CATV SYSTEMS INC. (s)—C-84
MALARKEY-TAYLOR ASSOCIATES INC. (s)—C-43
McCOOL INC. (s)—C-44
MEDIA TECHNOLOGY ASSOCIATES LTD. (s)—C-44
MORCOM SYSTEMS INC. (s)—C-44
O. D. PAGE, PROFESSIONAL ENGINEERS & CONSULTANTS (s)—C-44
PARAMOUNT DESIGNS INC. (s)—C-45
GEORGE T. ROOMAN INC. (s)—C-45
ROSNER TELEVISION SYSTEMS INC. (s)—C-45
SECAGRAPHS INC. (s)—C-46
STERN TELECOMMUNICATIONS CORP. (s)—C-46
TELE-ENGINEERING CORP. (s)—C-98, C-47
VICKERMAN-ZACHARY-MILLER (s)—C-47
VIDEOPHILE INC. (s)—C-48
WASHINGTON INTERNATIONAL TELEPORT (s)—C-48
WESTERN TELE-COMMUNICATIONS INC. (s)—C-103
WALTER S. WYDRO CONSULTANTS (s)—C-48

0600-0645

Divestitures

ALEXANDER & ASSOCIATES (s)—C-37, C-49
FRANK BOYLE & CO. (s)—C-50
STUART N. BROTMAN (s)—C-38
CHAPMAN ASSOCIATES (s)—C-50
HOFFMAN-SCHUTZ MEDIA CAPITAL INC. (s)—C-54
PITTSBURGH NATIONAL BANK (s)—C-56
TELCOM APPRAISAL (s)—C-46

0600-0660

Earth Station Site Selection

ALDEN ELECTRONICS INC. (s)—C-80
ANTENNA TECHNOLOGY CORP. (s)—C-62
CABLE SERVICES CO. INC. (s)—C-66
WILLIAM B. CARR & ASSOCIATES INC. (s)—C-39
COMMUNICATION TECHNOLOGIES INC. (s)—C-39
COMMUNICATIONS ENGINEERING (s)—C-39
COMMUNICATIONS SYSTEMS GROUP/GENERAL TELEVISION NETWORK (s)—C-70
COMSAT VIDEO ENTERPRISES (s)—C-40
COMSEARCH (s)—C-40
COMSONICS INC. (s)—C-70, C-40
COMWAVE (s)—C-70
CONLEY & ASSOCIATES (s)—C-40
CONTEL FEDERAL SYSTEMS SECTOR (s)—C-40
COOLEY ASSOCIATES INC. (s)—C-40
COOPER-RUTTER ASSOCIATES INC. (s)—C-40
CTV TELEVISION NETWORK (s)—C-8
EDM & ASSOCIATES INC. (s)—C-41
FREDERICK G. GRIFFIN, P.C., CONSULTING ENGINEER (s)—C-42

HAMILTON COMMUNICATIONS CONSULTANTS INC. (s)—C-42
J. C. HUMKE & ASSOCIATES INC. (s)—C-42
LIGHTING ELECTRIC OF PENNSYLVANIA INC. (s)—C-83
MEDIA TECHNOLOGY ASSOCIATES LTD. (s)—C-44
MORCOM SYSTEMS INC. (s)—C-44
MULTICOMM SCIENCES INTERNATIONAL INC. (s)—C-44
O. D. PAGE, PROFESSIONAL ENGINEERS & CONSULTANTS (s)—C-44
PHASE ONE COMMUNICATIONS INC. (s)—C-45
RADIO TOWER CO. INC. (s)—C-92
SATELLITE NETWORK SYSTEMS (s)—C-26
SCIENTIFIC-ATLANTA INC. (s)—C-94
SKAGGS TELECOMMUNICATIONS SERVICE (s)—C-27
SPECTRUM PLANNING INC. (s)—C-46
STERN TELECOMMUNICATIONS CORP. (s)—C-46
TELE-ENGINEERING CORP. (s)—C-98, C-47
VIDEOPHILE INC. (s)—C-48
WASHINGTON INTERNATIONAL TELEPORT (s)—C-48
WESTERN TELE-COMMUNICATIONS INC. (s)—C-103
WALTER S. WYDRO CONSULTANTS (s)—C-48

0600-0670

Editing Services (see Videotape Editing & Audio Tape Editing in this category)

0600-0700

Engineering

ADELPHON INC. (s)—C-59
AEG BAYLY INC. (s)—C-59
ALLIED CAPITAL CORP. (s)—C-49
AM COMMUNICATIONS INC. (s)—C-61
ANIXTER TELE-WIRE (s)—C-62
ANTENNA TECHNOLOGY CORP. (s)—C-62
THE AUSTIN CO. (s)—C-37
BAF COMMUNICATIONS CORP. (s)—C-64
BERNARD ASSOCIATES (s)—C-38
BLAIR MEDIA INC. (s)—C-38
BROADCAST ENGINEERING INC. (s)—C-38
BROADCAST MICROWAVE SERVICES INC. (s)—C-65
CABLE ENGINEERING INC. (s)—C-38
CABLE SERVICES CO. INC. (s)—C-66
CABLEMASTERS CORP. (s)—C-39
THE CAMERA MART INC. (s)—C-67
WILLIAM B. CARR & ASSOCIATES INC. (s)—C-39
CATALYST PRODUCTION SERVICES (s)—C-6
CATV DESIGN ASSOCIATES INC. (s)—C-39
CATV SUBSCRIBER SERVICES INC. (s)—C-39
CATZEL, THOMAS & ASSOCIATES (s)—C-6
CHANNEL MASTER (s)—C-68
CLS2 (s)—C-39
COAXIAL ANALYSTS INC. (s)—C-39
COMMUNICATION TECHNOLOGIES INC. (s)—C-39
COMMUNICATIONS ENGINEERING (s)—C-39
COMMUNICATIONS SYSTEMS GROUP/GENERAL TELEVISION NETWORK (s)—C-70
COMSAT VIDEO ENTERPRISES (s)—C-40
COMSEARCH (s)—C-40
COMSONICS INC. (s)—C-70, C-40
COMWAVE (s)—C-70
CONLEY & ASSOCIATES (s)—C-40
CONTEL FEDERAL SYSTEMS SECTOR (s)—C-40
COOLEY ASSOCIATES INC. (s)—C-40
COOPER-RUTTER ASSOCIATES INC. (s)—C-40
CTV TELEVISION NETWORK (s)—C-8
DESIGN AUTOMATION INC. (s)—C-40
DSI COMMUNICATIONS INC. (s)—C-72
EDM & ASSOCIATES INC. (s)—C-41

GENERAL OPTRONICS CORP. (s)—C-76
JAMES R. GEORGE INC. (s)—C-53
GLOBAL SYSTEMS CORP. (s)—C-76
RUDOLF F. GRAF (s)—C-42
GRAY COMMUNICATIONS CONSULTANTS INC. (s)—C-42
FREDERICK G. GRIFFIN, P.C., CONSULTING ENGINEER (s)—C-42
HAMILTON COMMUNICATIONS CONSULTANTS INC. (s)—C-42
HASTAD ENGINEERING COMPANY (s)—C-42
IEC CO. (s)—C-78
IMMAD BROADCAST SERVICES (s)—C-79, C-42
INTERSTATE CABLE ENTERPRISES INC. (s)—C-79
M. A. KEMPNER INC. (s)—C-17
KLINE TOWERS (s)—C-82
KOMPAS/BIEL & ASSOCIATES INC. (s)—C-43
LECHMAN & JOHNSON INC. (s)—C-43
LIGHTING ELECTRIC OF PENNSYLVANIA INC. (s)—C-83
MAGNAVOX CATV SYSTEMS INC. (s)—C-84
MALARKEY-TAYLOR ASSOCIATES INC. (s)—C-55, C-43
MARCONI COMMUNICATION SYSTEMS LTD. (s)—C-85
McCOOL INC. (s)—C-44
MEDIA TECHNOLOGY ASSOCIATES LTD. (s)—C-44
MICRO COMMUNICATIONS INC. (s)—C-85
LAWRENCE L. MORTON ASSOCIATES (s)—C-44
MPB TECHNOLOGIES INC. (s)—C-87, C-44
MTL SYSTEMS INC. (s)—C-87
MULTICOMM SCIENCES INTERNATIONAL INC. (s)—C-44
NAC INC. (s)—C-87
NORTHWEST MOBILE TELEVISION (s)—C-22
FRED A. NUDD CORP. (s)—C-88
NURAD INC. (s)—C-88
O. D. PAGE, PROFESSIONAL ENGINEERS & CONSULTANTS (s)—C-44
PARAMOUNT DESIGNS INC. (s)—C-45
PASSIVE DEVICES INC. (s)—C-89
PECA INC. (s)—C-90
PERFORMANCE CABLE TV PRODUCTS (s)—C-90
RADIO TOWER CO. INC. (s)—C-92
REACH ELECTRONICS INC. (s)—C-92
REEVES A/V SYSTEMS (s)—C-26
ROCKWELL INTERNATIONAL CORP. (s)—C-93
ROSNER TELEVISION SYSTEMS INC. (s)—C-45
SECAGRAPHS INC. (s)—C-46
SPECTRUM PLANNING INC. (s)—C-46
STERN TELECOMMUNICATIONS CORP. (s)—C-46
STRUCTURAL SYSTEMS TECHNOLOGY INC. (s)—C-46
TELE-ENGINEERING CORP. (s)—C-98, C-47
TELE-MEASUREMENTS INC. (s)—C-47
THOMSON LGT (s)—C-99
TRANSMISSION STRUCTURES LIMITED (s)—C-100
UNITED PRESS INTERNATIONAL (d)—C-31
T. J. VAUGHAN & ASSOCIATES (s)—C-47
VAUGHN COMMUNICATIONS GROUP (s)—C-101
VICKERMAN-ZACHARY-MILLER (s)—C-47
VIDEO MANAGEMENT CONSULTANTS (s)—C-47
VIDEOMEDIA (s)—C-102
WASHINGTON INTERNATIONAL TELEPORT (s)—C-48
WESTERN TELE-COMMUNICATIONS INC. (s)—C-103
WALTER S. WYDRO CONSULTANTS (s)—C-48, C-58
JIM YOUNG & ASSOCIATES INC. (s)—C-48

0600-0720

Engineering Consulting

ADELPHON INC. (s)—C-59
A. F. ASSOCIATES INC. (s)—C-59
ALFORD ENGINEERING INC. (s)—C-37
ALFORD MANUFACTURING CO. (s)—C-60
ALLIED CAPITAL CORP. (s)—C-49
ANTENNA TECHNOLOGY CORP. (s)—C-62
AUGAT COMMUNICATIONS GROUP INC. (s)—C-63
THE AUSTIN CO. (s)—C-37
BERNARD ASSOCIATES (s)—C-38
BOOZ, ALLEN & HAMILTON INC. (s)—C-38
THE HERBERT BOYER CO. (s)—C-38
BROADCAST ENGINEERING INC. (s)—C-38
CABLE ENGINEERING INC. (s)—C-38
CABLE MANAGEMENT SERVICES (s)—C-39
CABLE TECHNOLOGIES INTERNATIONAL INC. (s)—C-39
CABLEMASTERS CORP. (s)—C-39
CAPITOL VIDEO COMMUNICATIONS INC. (s)—C-5
WILLIAM B. CARR & ASSOCIATES INC. (s)—C-39
CATALYST PRODUCTION SERVICES (s)—C-6
CATV DESIGN ASSOCIATES INC. (s)—C-39
CATV SUBSCRIBER SERVICES INC. (s)—C-39
C-COR ELECTRONICS INC. (s)—C-68
CLS2 (s)—C-39
COAXIAL ANALYSTS INC. (s)—C-39
COMMUNICATION MARKETING & CONSULTING LTD. (s)—C-69
COMMUNICATION TECHNOLOGIES INC. (s)—C-39
COMMUNICATIONS ENGINEERING (s)—C-39
COMMUNICATIONS STUDIES & PLANNING INTERNATIONAL (s)—C-40
COMSAT VIDEO ENTERPRISES (s)—C-40
COMSEARCH (s)—C-40
COMSONICS INC. (s)—C-70, C-40
CONLEY & ASSOCIATES (s)—C-40
CONTEL FEDERAL SYSTEMS SECTOR (s)—C-40
COOLEY ASSOCIATES INC. (s)—C-40
COOPER-RUTTER ASSOCIATES INC. (s)—C-40
CTC ASSOCIATES (s)—C-40
CTV TELEVISION NETWORK (s)—C-8
DECIBEL PRODUCTS INC. (s)—C-71
DeHART BROADCAST BROKERS (s)—C-52
DESIGN AUTOMATION INC. (s)—C-40
OSI COMMUNICATIONS INC. (s)—C-72
EDM & ASSOCIATES INC. (s)—C-41
PAUL DEAN FORD, BROADCAST ENGINEERING CONSULT (s)—C-41
JAMES R. GEORGE INC. (s)—C-53
GLOBAL SYSTEMS CORP. (s)—C-76
RUDOLF F. GRAF (s)—C-42
GRAY COMMUNICATIONS CONSULTANTS INC. (s)—C-42
FREDERICK G. GRIFFIN, P.C., CONSULTING ENGINEER (s)—C-42
HAMILTON COMMUNICATIONS CONSULTANTS INC. (s)—C-42
HARRIS CORP. (BROADCAST DIVISION) (s)—C-77
HASTAD ENGINEERING COMPANY (s)—C-42
J. C. HUMKE & ASSOCIATES INC. (s)—C-42
IEC CO. (s)—C-78
IMMAD BROADCAST SERVICES (s)—C-42
PAUL KAGAN ASSOCIATES INC. (s)—C-43
M. A. KEMPNER INC. (s)—C-17
KEY SYSTEMS (s)—C-43
KOMPAS/BIEL & ASSOCIATES INC. (s)—C-43
LECHMAN & JOHNSON INC. (s)—C-43
LIGHTNING ELIMINATORS & CONSULTANTS INC. (s)—C-83
MALARKEY-TAYLOR ASSOCIATES INC. (s)—C-55
N. MARSHALL & ASSOCIATES (s)—C-85
McCOOL INC. (s)—C-44
KENNETH R. MEADES (s)—C-44

MEDIA SALES INC. (s)—C-55
 MEDIA TECHNOLOGY ASSOCIATES LTD. (s)—C-44
 MICRO COMMUNICATIONS INC. (s)—C-85
 MORCOM SYSTEMS INC. (s)—C-44
 LAWRENCE L. MORTON ASSOCIATES (s)—C-44
 MPB TECHNOLOGIES INC (s)—C-87, C-44
 MSI TELECOM CONSULTANTS GROUP (s)—C-44
 MTL SYSTEMS INC. (s)—C-87
 MULTICOMM SCIENCES INTERNATIONAL INC. (s)—C-44
 ROBERT R. NATHAN ASSOCIATES INC. (s)—C-44
 NORTHWEST MOBILE TELEVISION (s)—C-22
 FRED A. NUDD CORP. (s)—C-88
 O. D. PAGE, PROFESSIONAL ENGINEERS & CONSULTANTS (s)—C-44
 PARAMOUNT DESIGNS INC. (s)—C-45
 PERFORMANCE CABLE TV PRODUCTS (s)—C-90
 DONALD A. PERRY & ASSOCIATES INC. (s)—C-45
 PHASE ONE COMMUNICATIONS INC. (s)—C-45
 RADIO TOWER CO. INC. (s)—C-92
 REACH ELECTRONICS INC. (s)—C-92
 REEVES A/V SYSTEMS (s)—C-26
 ROGERS ENGINEERING (s)—C-45
 ROSNER TELEVISION SYSTEMS INC. (s)—C-45
 SEMO COMMUNICATIONS CORP. (s)—C-46
 SKAGGS TELECOMMUNICATIONS SERVICE (s)—C-27
 SPECTRUM PLANNING INC. (s)—C-46
 STATUSYSTEM INC. (s)—C-96
 STERN TELECOMMUNICATIONS CORP. (s)—C-46
 STRUCTURAL SYSTEMS TECHNOLOGY INC. (s)—C-46
 SWR INC. (s)—C-97
 TELCOM APPRAISAL (s)—C-46
 TELE-ENGINEERING CORP. (s)—C-98, C-47
 TELE-MEASUREMENTS INC. (s)—C-98, C-47
 THOMSON LGT (s)—C-99
 TRAINING DELIVERY SERVICES INC. (s)—C-47
 TRANSCOMM INC. (s)—C-47
 TRANSMISSION STRUCTURES LIMITED (s)—C-100
 UTILITY SYSTEMS DEVELOPMENT (s)—C-47
 T. J. VAUGHAN & ASSOCIATES (s)—C-47
 VAUGHN COMMUNICATIONS GROUP (s)—C-101
 VICKERMAN-ZACHARY-MILLER (s)—C-47
 VIDEO DESIGN PRO (s)—C-102
 VIDEO MANAGEMENT CONSULTANTS (s)—C-47
 VIDEOMEDIA (s)—C-102
 WASHINGTON INTERNATIONAL TELEPORT (s)—C-48
 WESTERN TELE-COMMUNICATIONS INC. (s)—C-103
 WLM CONSULTANTS (s)—C-58
 WOLD COMMUNICATIONS INC. (s)—C-48
 LOWELL R. WRIGHT (s)—C-48
 WALTER S. WYDRO CONSULTANTS (s)—C-48, C-58

0600-0740**Entertainment & Booking**

AILES COMMUNICATIONS INC. (s)—C-1
 CATZEL, THOMAS & ASSOCIATES (s)—C-8
 FILMS INC. (s)—C-11
 JEFF GOLD PRODUCTIONS INC. (s)—C-13
 LARRY HARMON PICTURES CORP. (s)—C-14
 JOHN ILTIS ASSOCIATES (s)—C-42
 INTERMEDIA ARTS MINNESOTA (s)—C-42, C-15

INTERNATIONAL HOME ENTERTAINMENT INC. (s)—C-15
 JMP VIDEOCONFERENCE GROUP (s)—C-16
 LBS COMMUNICATIONS INC. (s)—C-17
 MCA TV (s)—C-19
 MEDIALINK (s)—C-19
 NATIONAL COLLEGE TELEVISION (s)—C-21
 RICHARD H. ROFFMAN ASSOCIATES (s)—C-26
 SAGE ENTERTAINMENT ENTERPRISES CORP. (s)—C-26
 JOSEPH SIEGMAN INC. (s)—C-27
 WARNER BROS. TELEVISION DISTRIBUTION (s)—C-33

0600-0760**Equipment Rental**

ALLIED CAPITAL CORP. (s)—C-49
 AMERICAN MOTION PICTURES (s)—C-37, C-2
 ASN TELEVISION NETWORK (s)—C-2
 BAY AREA MOBILETAPE INC. (s)—C-4
 BCS (s)—C-64
 BESTWEST GRIP & LIGHTING INC. (s)—C-65
 BEXEL CORP. (s)—C-4
 CABLETEK (s)—C-66
 THE CAMERA MART INC. (s)—C-67
 STEVE CAMPUS PRODUCTIONS INC. (s)—C-5
 CATALYST PRODUCTION SERVICES (s)—C-6
 CATZEL, THOMAS & ASSOCIATES (s)—C-6
 CENTER VIDEO INDUSTRIAL CO. INC. (s)—C-68
 CINECRAFT INC. (s)—C-6
 COMMUNICATION MARKETING & CONSULTING LTD. (s)—C-69
 COMMUNICATIONS SYSTEMS GROUP/GENERAL TELEVISION NETWORK (s)—C-70
 CONUS COMMUNICATIONS (s)—C-8
 CONUS-TV DIRECT (s)—C-8
 CUSTOM FILMS/VIDEO INC. (s)—C-8
 HAL DENNIS PRODUCTIONS (s)—C-9
 GLEN ROCK GRAPHICS (s)—C-76
 HARRIS FARINON (s)—C-77
 IEC CO. (s)—C-78
 INTERCONTINENTAL TELEVIDEO INC. (s)—C-15
 INTERMEDIA ARTS MINNESOTA (s)—C-42, C-15
 KEYLITE PSI (s)—C-81
 LANDY ASSOCIATES INC. (s)—C-82
 LASER EDIT INC. (s)—C-17
 MICROWAVE RADIO CORP. (s)—C-86
 MIDWEST COMMUNICATIONS CORP. (s)—C-86
 MILNER-FENWICK INC. (s)—C-20
 MINCEY PRODUCTIONS INC. (s)—C-20
 MODE 2 PRODUCTIONS INC. (s)—C-21
 MOLE-RICHARDSON CO. (s)—C-87
 MORRIS VIDEO (s)—C-21
 MOTION PICTURE SERVICE CO. (s)—C-21
 NAC INC. (s)—C-87
 NORTHWEST MOBILE TELEVISION (s)—C-22
 PARALLEL (s)—C-89, C-45
 PHOTO-SONICS INC. (s)—C-90
 PROSTAR (s)—C-45
 RALEIGH STUDIOS (s)—C-25
 ROCK SOLID PRODUCTIONS (s)—C-26
 WARREN ROSENBERG VIDEO SERVICES INC. (s)—C-26
 SCIENTIFIC-ATLANTA INC. (s)—C-94
 STEENBECK INC. (s)—C-96
 TELE-MEASUREMENTS INC. (s)—C-47
 VIDEO MANAGEMENT CONSULTANTS (s)—C-47
 VSI/GLOBAL VIDEO INC. (s)—C-33
 WINDSOR VIDEO (s)—C-34
 WTTW CHANNEL 11/ENTERPRISES GROUP (s)—C-36

NOW AVAILABLE!**Data on Video Equipment in use at TV Stations
Down to Model Number Level!**

Call Broadcast Equipment Survey • Warren Publishing, Inc. • 202-872-9200

0600-0780**Equipment Resale**

ALLEN, JOHN E. INC. (s)—C-2
 ALLIED CAPITAL CORP. (s)—C-49
 ANIXTER TELE-WIRE (s)—C-62
 BCS (s)—C-64
 BESTWEST GRIP & LIGHTING INC. (s)—C-65
 BEXEL CORP. (s)—C-4
 BRADPTS (s)—C-65
 CABLE LINK INC. (s)—C-66
 CABLE TECHNOLOGIES INTERNATIONAL INC. (s)—C-39
 CABLETEK (s)—C-66
 THE CAMERA MART INC. (s)—C-67
 CENTER VIDEO INDUSTRIAL CO. INC. (s)—C-68
 COMMUNICATIONS SYSTEMS GROUP/GENERAL TELEVISION NETWORK (s)—C-70
 COMSONICS INC. (s)—C-70, C-40
 COMTEL VIDEO SERVICES INC. (s)—C-40, C-7
 HAL DENNIS PRODUCTIONS (s)—C-9
 DIGITRACE INC. (s)—C-72
 HARRIS CORP. (BROADCAST DIVISION) (s)—C-77
 THE HOLT CORP. (s)—C-54
 IEC CO. (s)—C-78
 INTERCONTINENTAL TELEVIDEO INC. (s)—C-15
 KEYLITE PSI (s)—C-81
 MAZE BROADCAST INC. (d)—C-85
 PARALLEL (s)—C-89, C-45
 PERFORMANCE CABLE TV PRODUCTS (s)—C-90
 REEVES A/V SYSTEMS (s)—C-26
 RMT ENGINEERING INC. (s)—C-93
 SAVTAX CO. (s)—C-46
 SCIENTIFIC-ATLANTA INC. (s)—C-94
 STEENBECK INC. (s)—C-96
 SYSTEM ASSOCIATES (s)—C-97
 VIDEO MANAGEMENT CONSULTANTS (s)—C-47
 VSI/GLOBAL VIDEO INC. (s)—C-33

0600-0800**Facility Design & Engineering**

ACOUSTIC SYSTEMS (s)—C-59
 A. F. ASSOCIATES INC. (s)—C-59
 ANIXTER TELE-WIRE (s)—C-62
 THE AUSTIN CO. (s)—C-37
 BLAIR MEDIA INC. (s)—C-38
 BROADCAST ENGINEERING INC. (s)—C-38
 CABLE LINK INC. (s)—C-66
 CAPITOL VIDEO COMMUNICATIONS INC. (s)—C-5
 WILLIAM B. CARR & ASSOCIATES INC. (s)—C-39
 CATALYST PRODUCTION SERVICES (s)—C-6
 GLS2 (s)—C-39
 COMMUNICATION TECHNOLOGIES INC. (s)—C-39
 COMMUNICATIONS SYSTEMS GROUP/GENERAL TELEVISION NETWORK (s)—C-70
 COMSAT VIDEO ENTERPRISES (s)—C-40
 COMSEARCH (s)—C-40
 COOLEY ASSOCIATES INC. (s)—C-40
 COOPER-RUTTER ASSOCIATES INC. (s)—C-40
 SOL CORNBURG (s)—C-40
 CORNWALL ASSOCIATES INC. (s)—C-40
 DESISTI LIGHTING/DESMAR CORP. (s)—C-71

DSI COMMUNICATIONS INC. (s)—C-72
 DYNAMIC TECHNOLOGY LTD. (s)—C-73
 EDM & ASSOCIATES INC. (s)—C-41
 IMERO FIORENTINO ASSOCIATES INC. (s)—C-41
 GRAY COMMUNICATIONS CONSULTANTS INC. (s)—C-42
 FREDERICK G. GRIFFIN, P.C., CONSULTING ENGINEER (s)—C-42
 HAMILTON COMMUNICATIONS CONSULTANTS INC. (s)—C-42
 HARRIS CORP. (BROADCAST DIVISION) (s)—C-77
 HASTAD ENGINEERING COMPANY (s)—C-42
 J. C. HUMKE & ASSOCIATES INC. (s)—C-42
 IEC CO. (s)—C-78
 IMMAD BROADCAST SERVICES (s)—C-42
 K-TECH (s)—C-82
 LAKE SYSTEMS CORP. (s)—C-82
 LANDY ASSOCIATES INC. (s)—C-82
 LAWRENCE L. MORTON ASSOCIATES (s)—C-44
 O. D. PAGE, PROFESSIONAL ENGINEERS & CONSULTANTS (s)—C-44
 RADIO TOWER CO. INC. (s)—C-92
 REEVES A/V SYSTEMS (s)—C-26
 ROCK SOLID PRODUCTIONS (s)—C-26
 ROCKWELL INTERNATIONAL CORP. (s)—C-93
 ROSNER TELEVISION SYSTEMS INC. (s)—C-45
 SATELLITE NETWORK SYSTEMS (s)—C-26
 SPECTRUM PLANNING INC. (s)—C-46
 STATUSYSTEM INC. (s)—C-96
 STERN TELECOMMUNICATIONS CORP. (s)—C-46
 TELE-ENGINEERING CORP. (s)—C-47
 TELE-MEASUREMENTS INC. (s)—C-47
 T. J. VAUGHAN & ASSOCIATES (s)—C-47
 VAUGHN COMMUNICATIONS GROUP (s)—C-101
 WASHINGTON INTERNATIONAL TELEPORT (s)—C-48
 WALTER S. WYDRO CONSULTANTS (s)—C-48, C-58
 JIM YOUNG & ASSOCIATES INC. (s)—C-48

0600-0801**Feasibility Studies**

ALEXANDER & ASSOCIATES (s)—C-37, C-49
 BOOZ, ALLEN & HAMILTON INC. (s)—C-38
BROADCAST INVESTMENT ANALYSTS INC./FRAZIER, GROSS & KADLEC (s)—C-38
 BROADCAST MICROWAVE SERVICES INC. (s)—C-65
 STUART N. BROTMAN (s)—C-38
CABLE COMMUNICATIONS CONSULTANTS INC. (s)—C-38
 COMSEARCH (s)—C-40
 COOPER-RUTTER ASSOCIATES INC. (s)—C-40
 FREDERICK G. GRIFFIN, P.C., CONSULTING ENGINEER (s)—C-42
 HARRISON, BOND & PECARD (s)—C-54
 HARRISON, BOND & PECARD (s)—C-42
 HASTAD ENGINEERING COMPANY (s)—C-42
 NORMAN HECHT RESEARCH (s)—C-42
 KAGAN MEDIA APPRAISALS (s)—C-54
 KOMPAS/BIEL & ASSOCIATES INC. (s)—C-43
 N. MARSHALL & ASSOCIATES (s)—C-85
 MCCOOL INC. (s)—C-44

SERVICES—0600

ROSNER TELEVISION SYSTEMS INC. (s)—C-45
 STRUCTURAL SYSTEMS TECHNOLOGY INC. (s)—C-46
WILKIN BROADCAST CONSULTANTS INC. (s)—C-48
 WLM CONSULTANTS (s)—C-58
 WALTER S. WYDRO CONSULTANTS (s)—C-48

0600-0802

Film

ABN/FOCAL POINT TV NEWS NETWORK (s)—C-1
 ALLEGRO PRODUCTIONS INC. (s)—C-2
 ALLEN, JOHN E. INC. (s)—C-2
 ANIFORMS INC. (s)—C-2
 ROBERT BARON & ASSOCIATES (s)—C-3
 BAUMAN BIBLE TELECASTS (s)—C-4
 BAVARIA FILM GmbH (s)—C-4
 THE BIG FIGHTS INC. (s)—C-4
 BIJOU PRODUCTIONS (s)—C-4
 CABLE FILMS & CABLE VIDEO (s)—C-5
 STEVE CAMPUS PRODUCTIONS INC. (s)—C-5
 CATHEDRAL FILMS (s)—C-6
 CATZEL, THOMAS & ASSOCIATES (s)—C-6
 CINE MAGNETICS VIDEO & FILM LABORATORIES (s)—C-6
 CINETUDES FILM PRODUCTIONS LTD. (s)—C-7
 CONSULATE GENERAL OF THE NETHERLANDS (s)—C-8
 CONTINENTAL FILM PRODUCTIONS CORP. (s)—C-8
 WILLIAM L. COOPER PRODUCTIONS INC. (s)—C-8
 CORAL PICTURES CORP. (s)—C-8
 DAP TV ASSOCIATES (s)—C-9
 DINER+ALLIED FILM & VIDEO SERVICES (s)—C-9
 DIXIE ENTERTAINMENT PRODUCTIONS INC. (s)—C-9
 CAL DUNN STUDIOS INC. (s)—C-9
 ENCYCLOPAEDIA BRITANNICA EDUCATIONAL CORP. (s)—C-10
 ENTERPRISES PRODUCTIONS INC. (s)—C-10
 ENTERTAINMENT PROGRAMMING SERVICES LTD. (s)—C-10
 EURAMCO INTERNATIONAL INC. (s)—C-10
 EXCEL TELEMEDIA INTERNATIONAL CORP. (s)—C-10
 EYE CONTACT INC. (s)—C-10
 FAMILY FILMS (s)—C-11
 FILMACK STUDIOS (s)—C-11
 FILMS FOR EDUCATORS/FILMS FOR TELEVISION (s)—C-11
 FILMTREAT INTERNATIONAL CORP. (s)—C-11
 FOX/LORBER ASSOCIATES (s)—C-12
 JEFF GOLD PRODUCTIONS INC. (s)—C-13
 GOULD ENTERTAINMENT CORP. (s)—C-13
 LARRY HARMON PICTURES CORP. (s)—C-14
 HARMONY GOLD USA INC. (s)—C-14
 HERITAGE ENTERTAINMENT INC. (s)—C-14
 HOLLYWOOD VAULTS INC. (s)—C-15
 THOMAS HORTON ASSOCIATES (s)—C-15
 INTER-GLOBAL COMMUNICATIONS (s)—C-15
 INTERNATIONAL BROADCAST SYSTEMS INC. (s)—C-42
 INTERNATIONAL BROADCAST SYSTEMS LTD. (s)—C-15
 INTERNATIONAL PROGRAM CONSULTANTS INC. (s)—C-16
 INTERNATIONAL TELE-FILM ENTERPRISES LTD. (s)—C-16
 INTERNATIONAL TELEVISION FILM DISTRIBUTING CO (s)—C-16
 JRD PRODUCTIONS (s)—C-16
 KLEIN & (s)—C-43, C-17
 KULTUR INTERNATIONAL FILMS INC. (s)—C-17

LASER EDIT INC. (s)—C-17
 THE LATHAM FOUNDATION (s)—C-17
 LINSMAN FILM (s)—C-18
 LOS ANGELES TELEVISION (s)—C-18
 MADISON PACIFIC INC. (s)—C-18
 MEDIA HOME ENTERTAINMENT INC. (s)—C-19
 METROWEST COMMUNICATIONS GROUP (s)—C-44
 WARREN MILLER FILMS (s)—C-20
 MOGULL FILM CO. (s)—C-21
 MORRIS VIDEO (s)—C-21
 MOVIECRAFT INC. (s)—C-21
 MSS (MODERN SATELLITE SERVICES) (s)—C-21
 NATIONAL COLLEGE TELEVISION (s)—C-21
 NEW CENTURY TELECOMMUNICATIONS (s)—C-22
 NEW VISIONS INC. (s)—C-22
 NFL FILMS INC. (s)—C-22
 TOM PARKER MOTION PICTURES (s)—C-23
 ALVIN H. PERLMUTTER INC. (s)—C-24
 PHOENIX/BFA FILMS & VIDEO INC. (s)—C-24
 PICTURE MUSIC INTERNATIONAL (s)—C-24
 PROSERV TELEVISION (s)—C-45
 PYRAMID FILMS CORP. (s)—C-25
 RADIO & TELEVISION PACKAGERS INC. (s)—C-25
 RALEIGH STUDIOS (s)—C-25
 RAYMOND INTERNATIONAL (s)—C-25
 REELTIME DISTRIBUTING CORP. (s)—C-26
 REPUBLIC PICTURES CORP. (s)—C-26
 RIVIERA PRODUCTIONS (s)—C-26
 RICHARD H. ROFFMAN ASSOCIATES (s)—C-26
 GLENN ROLAND FILMS (s)—C-26
 SFM MEDIA CORP. (s)—C-27
 SILVERBACH-LAZARUS GROUP (s)—C-27
 SKAGGS TELECOMMUNICATIONS SERVICE (s)—C-27
 SOUTHWEST FILM LABORATORY INC. (s)—C-28
 MARTHA STUART COMMUNICATIONS INC. (s)—C-28
 SUNBURY MUSIC CANADA LTD. (CAPAC), DUNBAR MUSIC CANADA LTD. (s)—C-28
 TANNEBRINGROSE ASSOC. INC. (s)—C-29
 TAPE-FILM INDUSTRIES (s)—C-29
 TELE-MISSIONS INTERNATIONAL INC./FAITH-ON-FOCUS PRODUCTIONS (s)—C-29
 TRAV (s)—C-30
 TROMA INC. (s)—C-30
 TWENTY-FIRST CENTURY DISTRIBUTION (s)—C-31
 UNIFILM INTERNATIONAL CO. (s)—C-31
 UPA PRODUCTIONS OF AMERICA (s)—C-32
 W.R.S. MOTION PICTURE & VIDEO LABS (s)—C-36

0600-0804

—buyer

ACAMA FILMS (s)—C-1
 ALLEGRO PRODUCTIONS INC. (s)—C-2
 ALLEN, JOHN E. INC. (s)—C-2
 ATI VIDEO ENTERPRISES INC. (s)—C-3
 JEROME BALSAM FILMS INC. (s)—C-3
 WILLIAM L. COOPER PRODUCTIONS INC. (s)—C-8
 CORAL PICTURES CORP. (s)—C-8
 CRYSTAL PICTURES INC. (s)—C-8
 DIXIE ENTERTAINMENT PRODUCTIONS INC. (s)—C-9
 ENTERPRISES PRODUCTIONS INC. (s)—C-10
 ENTERTAINMENT PROGRAMMING SERVICES LTD. (s)—C-10
 EURAMCO INTERNATIONAL INC. (s)—C-10
 EXCEL TELEMEDIA INTERNATIONAL CORP. (s)—C-10
 FOX/LORBER ASSOCIATES (s)—C-12
 THE SAMUEL GOLDWYN TELEVISION CO. (s)—C-13
 HARMONY GOLD USA INC. (s)—C-14
 HERITAGE ENTERTAINMENT INC. (s)—C-14

INTERCONTINENTAL RELEASING CORP. (s)—C-15
 INTER-GLOBAL COMMUNICATIONS (s)—C-15
 INTERMEDIA ARTS MINNESOTA (s)—C-42, C-15
 INTERNATIONAL BROADCAST SYSTEMS INC. (s)—C-42
 INTERNATIONAL BROADCAST SYSTEMS LTD. (s)—C-15
 INTERNATIONAL PROGRAM CONSULTANTS INC. (s)—C-16
 JRD PRODUCTIONS (s)—C-16
 LBS COMMUNICATIONS INC. (s)—C-17
 MEDALLION TELEVISION ENTERPRISES INC. (s)—C-19
 MEDIA HOME ENTERTAINMENT INC. (s)—C-19
 CHARLES MICHELSON INC. (s)—C-20
 MORRIS VIDEO (s)—C-21
 MTL SYSTEMS INC. (s)—C-87
 MULLER MEDIA INC. (s)—C-21
 NEW CENTURY TELECOMMUNICATIONS (s)—C-22
 TOM PARKER MOTION PICTURES (s)—C-23
 PROSERV TELEVISION (s)—C-45
 REPUBLIC PICTURES CORP. (s)—C-26
 SEVEN NETWORK AUSTRALIA (s)—C-27
 SILVERBACH-LAZARUS GROUP (s)—C-27
 SIMCOM INTERNATIONAL/NORSTAR ENTERTAINMENT (s)—C-27
 TROMA INC. (s)—C-30
 UNIFILM INTERNATIONAL CO. (s)—C-31
 UNITED PRESS INTERNATIONAL (s)—C-31
 UPA PRODUCTIONS OF AMERICA (s)—C-32
WILKIN BROADCAST CONSULTANTS INC. (s)—C-48

0600-0805

—distributor

ABN/FOCAL POINT TV NEWS NETWORK (s)—C-1
 ACAMA FILMS (s)—C-1
 ALDEN FILMS/FILMS OF THE NATIONS (s)—C-1
 ALLEN, JOHN E. INC. (s)—C-2
 ALMI TELEVISION PRODUCTIONS (s)—C-2
 ARP FILMS INC. (s)—C-2
 AZTECA FILMS INC. (s)—C-3
 BARR FILMS (s)—C-3
 BAUMAN BIBLE TELECASTS (s)—C-4
 BAVARIA FILM GmbH (s)—C-4
 THE BIG FIGHTS INC. (s)—C-4
 BIJOU PRODUCTIONS (s)—C-4
 LARRY BORSON CO. (s)—C-85
 BRITISH INFORMATION SERVICES (s)—C-4
 CABLE FILMS & CABLE VIDEO (s)—C-5
 STEVE CAMPUS PRODUCTIONS INC. (s)—C-5
 CASTLE HILL TELEVISION (s)—C-8
 CATHEDRAL FILMS (s)—C-6
 CINE MAGNETICS VIDEO & FILM LABORATORIES (s)—C-6
 COE FILM ASSOCIATES INC. (s)—C-7
 COLUMBIA PICTURES INTERNATIONAL TELEVISION (s)—C-7
 COMMUNICATIONS RESOURCES L.P. (s)—C-7
 WILLIAM L. COOPER PRODUCTIONS INC. (s)—C-8
 CORAL PICTURES CORP. (s)—C-8
 CORI FILMS INTERNATIONAL (s)—C-8
 CTV TELEVISION NETWORK (s)—C-8
 DAP TV ASSOCIATES (s)—C-9
 DIXIE ENTERTAINMENT PRODUCTIONS INC. (s)—C-9
 ELLIS ENTERPRISES (s)—C-10
 ENCYCLOPAEDIA BRITANNICA EDUCATIONAL CORP. (s)—C-10
 ENTERPRISES PRODUCTIONS INC. (s)—C-10
 ENTERTAINMENT PROGRAMMING SERVICES LTD. (s)—C-10
 EURAMCO INTERNATIONAL INC. (s)—C-10
 EXCEL TELEMEDIA INTERNATIONAL CORP. (s)—C-10
 FOX/LORBER ASSOCIATES (s)—C-12
 THE SAMUEL GOLDWYN TELEVISION CO. (s)—C-13
 HARMONY GOLD USA INC. (s)—C-14
 HERITAGE ENTERTAINMENT INC. (s)—C-14
 FILMFAIR COMMUNICATIONS (s)—C-11
 FILMS FOR EDUCATORS/FILMS FOR TELEVISION (s)—C-11
 FILMS INC. (s)—C-11
 FILMS OF INDIA (s)—C-11
 FILMTREAT INTERNATIONAL CORP. (s)—C-11
 FISHING THE WEST (s)—C-11
 FORMAN PRODUCTIONS INC. (s)—C-12
 FOX/LORBER ASSOCIATES (s)—C-12
 JAMES R. GEORGE INC. (s)—C-53
 G. G. COMMUNICATIONS INC. (s)—C-12
 THE SAMUEL GOLDWYN TELEVISION CO. (s)—C-13
 GOSPEL FILMS INC. (s)—C-13
 GOULD ENTERTAINMENT CORP. (s)—C-13
 ALFRED HABER INC. (s)—C-14
 LARRY HARMON PICTURES CORP. (s)—C-14
 HARMONY GOLD USA INC. (s)—C-14
 HARRISCOPE (s)—C-14
 THE HARTLEY FILM FOUNDATION INC. (s)—C-14
 HERITAGE ENTERTAINMENT INC. (s)—C-14
 THOMAS HORTON ASSOCIATES (s)—C-15
 INTERCONTINENTAL RELEASING CORP. (s)—C-15
 INTERMEDIA ARTS MINNESOTA (s)—C-42, C-15
 INTERNATIONAL BROADCAST SYSTEMS INC. (s)—C-42
 INTERNATIONAL BROADCAST SYSTEMS LTD. (s)—C-15
 INTERNATIONAL PROGRAM CONSULTANTS INC. (s)—C-16
 INTERNATIONAL TELE-FILM ENTERPRISES LTD. (s)—C-16
 INTERNATIONAL TELEVISION FILM DISTRIBUTING CO (s)—C-16
 INTERNATIONAL TREASURES (s)—C-16
 JMP VIDEOCONFERENCE GROUP (s)—C-16
 GORDON JONES PROGRAMMING (s)—C-16
 JRD PRODUCTIONS (s)—C-16
 KING FEATURES ENTERTAINMENT (s)—C-17
 KLEIN & (s)—C-43, C-17
 WALTER J. KLEIN CO. LTD. (s)—C-17
 KULTUR INTERNATIONAL FILMS INC. (s)—C-17
 KUSHNER LOCKE CO. INC. (s)—C-17
 THE LATHAM FOUNDATION (s)—C-17
 LBS COMMUNICATIONS INC. (s)—C-17
 LEARN INCORPORATED (s)—C-18
 LIONHEART TELEVISION INTERNATIONAL (s)—C-18
 LONDON TELEVISION SERVICE (s)—C-18
 LOS ANGELES TELEVISION (s)—C-18
 MANBECK PICTURES CORP. (s)—C-18
 MEDALLION TELEVISION ENTERPRISES INC. (s)—C-19
 METROWEST COMMUNICATIONS GROUP (s)—C-44
 WARREN MILLER FILMS (s)—C-20
 MILNER-FENWICK INC. (s)—C-20
 MR. WIZARD STUDIO (s)—C-20
 MORRIS VIDEO (s)—C-21
 MOVIECRAFT INC. (s)—C-21
 MSS (MODERN SATELLITE SERVICES) (s)—C-21
 MULLER MEDIA INC. (s)—C-21
 NAC INC. (s)—C-87
 NATIONAL AUDIOVISUAL CENTER (s)—C-21
 NATIONAL COLLEGE TELEVISION (s)—C-21
 NEW CENTURY TELECOMMUNICATIONS (s)—C-22
 NEW VISIONS INC. (s)—C-22
 NFL FILMS INC. (s)—C-22
 NIPPON ANIMATION CO. (s)—C-22
 OZMA BROADCAST SALES (s)—C-23
 TOM PARKER MOTION PICTURES (s)—C-23
 PBS VIDEO (s)—C-24
 PEARSON INTERNATIONAL INC. (s)—C-24
 PHOENIX/BFA FILMS & VIDEO INC. (s)—C-24
 PICTURE MUSIC INTERNATIONAL (s)—C-24
 POINT OF VIEW PRODUCTIONS (s)—C-24
 PRIMEDIA PRODUCTIONS LTD. (s)—C-24

PRODUCER SERVICES GROUP INC. (s)—C-24
 THE PROGRAM EXCHANGE (s)—C-25
 PROMARK (s)—C-25
 PROSERV TELEVISION (s)—C-45
 PYRAMID FILMS CORP. (s)—C-25
 RADIO & TELEVISION PACKAGERS INC. (s)—C-25
 RAYMOND INTERNATIONAL (s)—C-25
 REEL MOVIES INTERNATIONAL (s)—C-26
 REELTIME DISTRIBUTING CORP. (s)—C-26
 REEVES A/V SYSTEMS (s)—C-26
 REPUBLIC PICTURES CORP. (s)—C-26
 THE ROLAND CO. (s)—C-26
 GLENN ROLAND FILMS (s)—C-26
 ROBERT ROSENHEIM ASSOCIATES (s)—C-26
 SACRED HEART PROGRAM INC. (s)—C-26
 LOU SCHEIMER PRODUCTIONS (s)—C-27
 SFM MEDIA CORP. (s)—C-27
 SILVERBACH-LAZARUS GROUP (s)—C-27
 SIMCOM INTERNATIONAL/NORSTAR ENTERTAINMENT (s)—C-27
 MARTHA STUART COMMUNICATIONS INC. (s)—C-28
 D. L. TAFFNER LTD. (s)—C-29
 TAPE-FILM INDUSTRIES (s)—C-29
 TELE-MEASUREMENTS INC. (s)—C-47
 TELE-MISSIONS INTERNATIONAL INC./FAITH-ON-FOCUS PRODUCTIONS (s)—C-29
 TELEVISION LATINA INC. (s)—C-29
 TROMA INC. (s)—C-30
 TV SPORTS SCENE INC. (s)—C-31
 UNIFILM INTERNATIONAL CO. (s)—C-31
 UPA PRODUCTIONS OF AMERICA (s)—C-32
 VIACOM INTERNATIONAL INC. (s)—C-32
 VIDEO-CINEMA FILMS INC. (s)—C-32
 WARNER BROS. TELEVISION DISTRIBUTION (s)—C-33
 WILKIN BROADCAST CONSULTANTS INC. (s)—C-48
 WORLD EVENTS PRODUCTIONS LTD. (s)—C-34
 WORLDVISION ENTERPRISES INC. (s)—C-36

0600-0806
 — exporter

ACAMA FILMS (s)—C-1
 JEROME BALSAM FILMS INC. (s)—C-3
 THE BIG FIGHTS INC. (s)—C-4
 CABLE FILMS & CABLE VIDEO (s)—C-5
 WILLIAM L. COOPER PRODUCTIONS INC. (s)—C-8
 CORAL PICTURES CORP. (s)—C-8
 CORI FILMS INTERNATIONAL (s)—C-8
 HAL DENNIS PRODUCTIONS (s)—C-9
 DIXIE ENTERTAINMENT PRODUCTIONS INC. (s)—C-9
 ELLIS ENTERPRISES (s)—C-10
 ENTERPRISES PRODUCTIONS INC. (s)—C-10
 EURAMCO INTERNATIONAL INC. (s)—C-10
 EXCEL TELEMEDIA INTERNATIONAL CORP. (s)—C-10
 FOX/LORBER ASSOCIATES (s)—C-12
 JAMES R. GEORGE INC. (s)—C-53
 GOULD ENTERTAINMENT CORP. (s)—C-13
 HERITAGE ENTERTAINMENT INC. (s)—C-14
 INTERMEDIA ARTS MINNESOTA (s)—C-42, C-15
 INTERNATIONAL PROGRAM CONSULTANTS INC. (s)—C-16
 INTERNATIONAL TELE-FILM ENTERPRISES LTD. (s)—C-16
 INTERNATIONAL TREASURES (s)—C-16
 GORDON JONES PROGRAMMING (s)—C-16
 KLEIN & (s)—C-43, C-17
 LEARN INCORPORATED (s)—C-18
 LOS ANGELES TELEVISION (s)—C-18
 WARREN MILLER FILMS (s)—C-20
 MORRIS VIDEO (s)—C-21
 MOVIECRAFT INC. (s)—C-21
 NAC INC. (s)—C-87

NEW CENTURY TELECOMMUNICATIONS (s)—C-22
 TOM PARKER MOTION PICTURES (s)—C-23
 PRIMEDIA PRODUCTIONS LTD. (s)—C-24
 PRODUCER SERVICES GROUP INC. (s)—C-24
 RADIO & TELEVISION PACKAGERS INC. (s)—C-25
 SILVERBACH-LAZARUS GROUP (s)—C-27
 TAPE-FILM INDUSTRIES (s)—C-29
 TROMA INC. (s)—C-30
 TV SPORTS SCENE INC. (s)—C-31
 TWENTIETH CENTURY-FOX TV INTERNATIONAL INC. (s)—C-31
 UNIFILM INTERNATIONAL CO. (s)—C-31
 WARNER BROS. TELEVISION DISTRIBUTION (s)—C-33
 WORLDVISION ENTERPRISES INC. (s)—C-36

0600-0808

— handler for ad agency, stations, sponsors, etc.

ABN/FOCAL POINT TV NEWS NETWORK (s)—C-1
 ALDEN FILMS/FILMS OF THE NATIONS (s)—C-1
 ATI VIDEO ENTERPRISES INC. (s)—C-3
 CAMELOT ENTERTAINMENT SALES INC. (s)—C-5
 CATZEL, THOMAS & ASSOCIATES (s)—C-6
 CTV TELEVISION NETWORK (s)—C-8
 EUE/SCREEN GEMS (s)—C-10
 EYE CONTACT INC. (s)—C-10
 FILMLIFE INC./FORTRESS FILM DEPOSITORY (s)—C-11
 FISHING THE WEST (s)—C-11
 GANNETT PRODUCTION SERVICES/KUSA-TV (s)—C-12
 LARRY HARMON PICTURES CORP. (s)—C-14
 GORDON JONES PROGRAMMING (s)—C-16
 LBS COMMUNICATIONS INC. (s)—C-17
 JACK MYERS COMMUNICATIONS INC. (s)—C-44
 PRODUCER SERVICES GROUP INC. (s)—C-24
 GLENN ROLAND FILMS (s)—C-26
 TAPE-FILM INDUSTRIES (s)—C-29
 TROMA INC. (s)—C-30
 TV SPORTS SCENE INC. (s)—C-31
 VIDISTRIIB INC. (s)—C-33
 VSI/GLOBAL VIDEO INC. (s)—C-33

0600-0810

— importer

JEROME BALSAM FILMS INC. (s)—C-3
 WILLIAM L. COOPER PRODUCTIONS INC. (s)—C-8
 CORI FILMS INTERNATIONAL (s)—C-8
 CRYSTAL PICTURES INC. (s)—C-8
 ELLIS ENTERPRISES (s)—C-10
 ENTERTAINMENT PROGRAMMING SERVICES LTD. (s)—C-10
 EURAMCO INTERNATIONAL INC. (s)—C-10
 EXCEL TELEMEDIA INTERNATIONAL CORP. (s)—C-10
 FILMS OF INDIA (s)—C-11
 GOULD ENTERTAINMENT CORP. (s)—C-13
 HERITAGE ENTERTAINMENT INC. (s)—C-14
 INTERNATIONAL TELE-FILM ENTERPRISES LTD. (s)—C-16
 INTERNATIONAL TREASURES (s)—C-16
 GORDON JONES PROGRAMMING (s)—C-16
 LIONHEART TELEVISION INTERNATIONAL (s)—C-18
 MEDALLION TELEVISION ENTERPRISES INC. (s)—C-19
 MORRIS VIDEO (s)—C-21
 NAC INC. (s)—C-87
 TOM PARKER MOTION PICTURES (s)—C-23
 PRODUCER SERVICES GROUP INC. (s)—C-24
 REEL MOVIES INTERNATIONAL (s)—C-26
 RICHSER PRODUCTIONS LTD. (s)—C-26

SAGE ENTERTAINMENT ENTERPRISES CORP. (s)—C-26
 SILVERBACH-LAZARUS GROUP (s)—C-27
 TROMA INC. (s)—C-30
 TV SPORTS SCENE INC. (s)—C-31
 UNIFILM INTERNATIONAL CO. (s)—C-31

0600-0812

— processor

CINE MAGNETICS VIDEO & FILM LABORATORIES (s)—C-6
 DINER+ALLIED FILM & VIDEO SERVICES (s)—C-9
 FILMS FOR EDUCATORS/FILMS FOR TELEVISION (s)—C-11
 MTL SYSTEMS INC. (s)—C-87
 NFL FILMS INC. (s)—C-22
 SOUTHWEST FILM LABORATORY INC. (s)—C-28
 TAPE-FILM INDUSTRIES (s)—C-29
 VSI/GLOBAL VIDEO INC. (s)—C-33
 W.R.S. MOTION PICTURE & VIDEO LABS (s)—C-36

0600-0813

— producer

ABN/FOCAL POINT TV NEWS NETWORK (s)—C-1
 ADVERTISERS BROADCASTING CO. (s)—C-1
 ALLEGRO PRODUCTIONS INC. (s)—C-2
 AMERICAN MOTION PICTURES (s)—C-37, C-2
 ANIFORMS INC. (s)—C-2
 ROBERT BARON & ASSOCIATES (s)—C-3
 BARR FILMS (s)—C-3
 BAUMANN BIBLE TELECASTS (s)—C-4
 BAVARIA FILM GmbH (s)—C-4
 THE BIG FIGHTS INC. (s)—C-4
 BIJOU PRODUCTIONS (s)—C-4
 BONNEVILLE MEDIA COMMUNICATIONS (s)—C-4
 BRITISH INFORMATION SERVICES (s)—C-4
 BROADCAST NEWS & PRODUCTION (s)—C-5
 STEVE CAMPUS PRODUCTIONS INC. (s)—C-5
 CATHEDRAL FILMS (s)—C-6
 CATZEL, THOMAS & ASSOCIATES (s)—C-6
 CHURCH OF THE NAZARENE (s)—C-6
 CINECRAFT INC. (s)—C-6
 CINETUDES FILM PRODUCTIONS LTD. (s)—C-7
 DICK CLARK PRODUCTIONS INC. (s)—C-7
 COLUMBIA PICTURES INTERNATIONAL TELEVISION (s)—C-7
 COMMUNICATIONS RESOURCES L.P. (s)—C-7
 COMMUNICREATIONS INC. (s)—C-7
 CONTINENTAL FILM PRODUCTIONS CORP. (s)—C-8
 WILLIAM L. COOPER PRODUCTIONS INC. (s)—C-8
 THOMAS CRAVEN FILM CORP. (s)—C-8
 CRAWLEY'S ANIMATION INC. (s)—C-8
 CRYSTAL PICTURES INC. (s)—C-8
 DAP TV ASSOCIATES (s)—C-9
 DESTINATION TELEVISION (s)—C-9
 DIXIE ENTERTAINMENT PRODUCTIONS INC. (s)—C-9
 CAL DUNN STUDIOS INC. (s)—C-9
 DYNOCOMM PRODUCTIONS (s)—C-41, C-9
 BERT ELLIOTT SOUND INC. (s)—C-10
 ENCYCLOPAEDIA BRITANNICA EDUCATIONAL CORP. (s)—C-10
 ENTERPRISES PRODUCTIONS INC. (s)—C-10
 EUE/SCREEN GEMS (s)—C-10
 EURAMCO INTERNATIONAL INC. (s)—C-10
 EXCEL TELEMEDIA INTERNATIONAL CORP. (s)—C-10
 EYE CONTACT INC. (s)—C-10
 FILMFAIR COMMUNICATIONS (s)—C-11
 FILMS AFIELD (s)—C-11

FILMS FOR EDUCATORS/FILMS FOR TELEVISION (s)—C-11
 FORMAN PRODUCTIONS INC. (s)—C-12
 GANNETT PRODUCTION SERVICES/KUSA-TV (s)—C-12
 G. G. COMMUNICATIONS INC. (s)—C-12
 JEFF GOLD PRODUCTIONS INC. (s)—C-13
 GOSPEL FILMS INC. (s)—C-13
 GROUP W PRODUCTIONS (s)—C-14
 LARRY HARMON PICTURES CORP. (s)—C-14
 HARMONY GOLD USA INC. (s)—C-14
 THE HARTLEY FILM FOUNDATION INC. (s)—C-14
 HERITAGE ENTERTAINMENT INC. (s)—C-14
 HOLLYWOOD NEWSREEL SYNDICATE INC. (s)—C-15
 THOMAS HORTON ASSOCIATES (s)—C-15
 IRIS FILMS INC. (s)—C-16
 JMP VIDEOCONFERENCE GROUP (s)—C-16
 JRD PRODUCTIONS (s)—C-16
 K & H PRODUCTIONS INC. (s)—C-16
 KLEIN & (s)—C-43, C-17
 WALTER J. KLEIN CO. LTD. (s)—C-17
 THE LATHAM FOUNDATION (s)—C-17
 LEGACY PRODUCTIONS LTD. (s)—C-18
 GENE LESTER PRODUCTIONS (s)—C-18
 LIGHTSCAPE PRODUCTIONS INC. (s)—C-18
 LINSMA FILM (s)—C-18
 LIONHEART TELEVISION INTERNATIONAL (s)—C-18
 LONDON TELEVISION SERVICE (s)—C-18
 MADISON PACIFIC INC. (s)—C-18
 THE MEDIA EXCHANGE INC. (s)—C-19
 METROWEST COMMUNICATIONS GROUP (s)—C-44
 MILNER-FENWICK INC. (s)—C-20
 MINCEY PRODUCTIONS INC. (s)—C-20
 MR. WIZARD STUDIO (s)—C-20
 MODE 2 PRODUCTIONS INC. (s)—C-21
 MORRIS VIDEO (s)—C-21
 MOVIECRAFT INC. (s)—C-21
 MULLER MEDIA INC. (s)—C-21
 NETWORK MUSIC INC. (s)—C-22
 NEW VISIONS INC. (s)—C-22
 NFL FILMS INC. (s)—C-22
 NIPPON ANIMATION CO. (s)—C-22
 TOM PARKER MOTION PICTURES (s)—C-23
 PAULIST PRODUCTIONS (s)—C-24
 PICTURE MUSIC INTERNATIONAL (s)—C-24
 PILOT PRODUCTIONS INC. (s)—C-24
 POINT OF VIEW PRODUCTIONS (s)—C-24
 PRIMEDIA PRODUCTIONS LTD. (s)—C-24
 PRODUCTION & SATELLITE SERVICES INC. (s)—C-45, C-25
 PROSERV TELEVISION (s)—C-45
 PUNCH FILMS INC. (s)—C-25
 RADIO & TELEVISION PACKAGERS INC. (s)—C-25
 RAYMOND INTERNATIONAL (s)—C-25
 REELTIME DISTRIBUTING CORP. (s)—C-26
 REPUBLIC PICTURES CORP. (s)—C-26
 RIVIERA PRODUCTIONS (s)—C-26
 RICHARD H. ROFFMAN ASSOCIATES (s)—C-26
 THE ROLAND CO. (s)—C-26
 GLENN ROLAND FILMS (s)—C-26
 SACRED HEART PROGRAM INC. (s)—C-26
 SHIELD PRODUCTIONS INC. (s)—C-27
 JOSEPH SIEGMAN INC. (s)—C-27
 SIMCOM INTERNATIONAL/NORSTAR ENTERTAINMENT (s)—C-27
 62nd STREET PRODUCTIONS (s)—C-27
 RICK SPALLA VIDEO PRODUCTIONS (s)—C-28
 HAL STEIN'S COMPASS PRODUCTIONS (s)—C-28
 MARTHA STUART COMMUNICATIONS INC. (s)—C-28
 SUDBOROUGH PRODUCTIONS (s)—C-28
 THE SUSSKIND CO. (s)—C-28
 HACK SWAIN PRODUCTIONS INC. (s)—C-28
 D. L. TAFFNER LTD. (s)—C-29
 TANNEBRINGROSE ASSOC. INC. (s)—C-29
 TECHNISONIC STUDIOS INC. (s)—C-29

SERVICES—0600

TELE-MISSIONS INTERNATIONAL INC./FAITH-ON-FOCUS PRODUCTIONS (s)—C-29
TELEVISION PROGRAM ENTERPRISES/OPERATION PRIME TIME (s)—C-29
TRAV (s)—C-30
TROMA INC. (s)—C-30
TV SPORTS SCENE INC. (s)—C-31
UNIFILM INTERNATIONAL CO. (s)—C-31
UNUSUAL FILMS (s)—C-31
UPA PRODUCTIONS OF AMERICA (s)—C-32
VIACOM INTERNATIONAL INC. (s)—C-32
ROGER WADE PRODUCTIONS INC. (s)—C-33
WCN PRODUCTIONS (s)—C-34
WLM CONSULTANTS (s)—C-58
WNET/THIRTEEN (s)—C-34
WORLD EVENTS PRODUCTIONS LTD. (s)—C-34
WORLD WIDE BINGO (s)—C-34
WORLD WIDE BINGO INC. (s)—C-104

0600-0814

—service—picking up for ad agency, stations, sponsors, etc.

CAMELOT ENTERTAINMENT SALES INC. (s)—C-5
FILMLIFE INC./FORTRESS FILM DEPOSITORY (s)—C-11
TAPE-FILM INDUSTRIES (s)—C-29
TV SPORTS SCENE INC. (s)—C-31
VSI/GLOBAL VIDEO INC. (s)—C-33

0600-0816

—shipper for ad agency, stations, sponsors, etc.

FILMLIFE INC./FORTRESS FILM DEPOSITORY (s)—C-11
THE MEDIA EXCHANGE INC. (s)—C-19
GLENN ROLAND FILMS (s)—C-26
SKAGGS TELECOMMUNICATIONS SERVICE (s)—C-27
TAPE-FILM INDUSTRIES (s)—C-29
TECHNISONIC STUDIOS INC. (s)—C-29
TV SPORTS SCENE INC. (s)—C-31
VIACOM INTERNATIONAL INC. (s)—C-32
VSI/GLOBAL VIDEO INC. (s)—C-33
WORLD COMMUNICATIONS INC. (s)—C-48

0600-0818

—storage

ALDEN FILMS/FILMS OF THE NATIONS (s)—C-1
ALLEN, JOHN E. INC. (s)—C-2
CTV TELEVISION NETWORK (s)—C-8
FILMLIFE INC./FORTRESS FILM DEPOSITORY (s)—C-11
FILMTREAT INTERNATIONAL CORP. (s)—C-11
HOLLYWOOD VAULTS INC. (s)—C-15
MOTION PICTURE ENTERPRISES INC. (s)—C-21
MSS (MODERN SATELLITE SERVICES) (s)—C-21
TAPE-FILM INDUSTRIES (s)—C-29
VSI/GLOBAL VIDEO INC. (s)—C-33

0600-0820

Film Laboratories

ALLEN, JOHN E. INC. (s)—C-2
BAVARIA FILM GmbH (s)—C-4
CINE MAGNETICS VIDEO & FILM LABORATORIES (s)—C-6
CONSOLIDATED FILM INDUSTRIES (s)—C-8
CTV TELEVISION NETWORK (s)—C-8
DINER+ALLIED FILM & VIDEO SERVICES (s)—C-9
DU ART VIDEO (s)—C-9
THE DURAFILM CO. (s)—C-9
FILMACK STUDIOS (s)—C-11
FILMLIFE INC./FORTRESS FILM DEPOSITORY (s)—C-11

FILMS FOR EDUCATORS/FILMS FOR TELEVISION (s)—C-11
KLUGE COMMUNICATIONS INC. (s)—C-17
MTL SYSTEMS INC. (s)—C-87
NFL FILMS INC. (s)—C-22
SOUTHWEST FILM LABORATORY INC. (s)—C-28
SPECTRUM MOTION PICTURE LABORATORY (s)—C-28
TANNEBRINGROSE ASSOC. INC. (s)—C-29
TAPE-FILM INDUSTRIES (s)—C-29
VSI/GLOBAL VIDEO INC. (s)—C-33
W.R.S. MOTION PICTURE & VIDEO LABS (s)—C-36

0600-0840

Financial Services

AETNA BOND INVESTORS (s)—C-49
ALEXANDER & ASSOCIATES (s)—C-37, C-49
ALLIED CAPITAL CORP. (s)—C-49
AMERICAN SECURITY BANK N.A. (s)—C-49
BANK OF AMERICA N.T. & S.A. (s)—C-49
BANK OF MONTREAL (s)—C-49
THE BANK OF NEW YORK (s)—C-49
BARCLAYS AMERICAN/BUSINESS CREDIT INC. (s)—C-50
BECKERMAN ASSOCIATES INC. (s)—C-50
MICHAEL S. BERKOWITZ & ASSOCIATES (s)—C-38
BLACKBURN CAPITAL MARKETS GROUP (s)—C-50
BOOZ, ALLEN & HAMILTON INC. (s)—C-38
BOSTON VENTURES MANAGEMENT INC. (s)—C-50
BRALEY/MORROW INC. (s)—C-50
BROADCAST INVESTMENT ANALYSTS INC./FRAZIER, GROSS & KADLEC (s)—C-38
BRUNING & ASSOCIATES INC. (s)—C-50
CABLE COMMUNICATIONS CONSULTANTS INC. (s)—C-38
CABLE INVESTMENTS INC. (s)—C-50
CABLE MANAGEMENT SERVICES (s)—C-39
CABLETEK (s)—C-66
ROBERT A. CHAISSON INC. (s)—C-50
CHAPMAN ASSOCIATES (s)—C-50
CHARTERHOUSE MEDIA GROUP (s)—C-50
CHEMICAL BANK (s)—C-50
CIGNA INVESTMENTS INC. (s)—C-51
COAXIAL CAPITAL ASSOCIATES INC. (s)—C-51
COMERICA BANK-DETROIT (s)—C-51
COMMUNICATIONS CAPITAL GROUP INC. (s)—C-51
COMMUNICATIONS EQUITY ASSOCIATES INC. (s)—C-51
CONLEY & ASSOCIATES (s)—C-52, C-40
CONNECTICUT MUTUAL LIFE INSURANCE CO. (s)—C-52
CONNECTICUT NATIONAL BANK (s)—C-52
CONTINENTAL ILLINOIS NATIONAL BANK & TRUST CO. OF CHICAGO (s)—C-52
COOPER-RUTTER ASSOCIATES INC. (s)—C-40
R. C. CRISLER & CO. INC. (s)—C-52
DANIELS & ASSOCIATES (s)—C-52
THE DEER RIVER GROUP (s)—C-52, C-40
DES ASSOCIATES (s)—C-40
EQUIBANK (s)—C-52
EQUITABLE CAPITAL MANAGEMENT CORP. (s)—C-52
FIDELITY BANK (s)—C-52
FIRST BANK OF MINNEAPOLIS (s)—C-52
FIRST CHICAGO VENTURE CAPITAL (s)—C-52
THE FIRST NATIONAL BANK OF CHICAGO (s)—C-53
FIRST UNION NATIONAL BANK (s)—C-53
RICHARD A. FOREMAN ASSOCIATES INC. (s)—C-53
GAMMON MEDIA BROKERS INC. (s)—C-53
CLIFTON GARDINER & CO. (s)—C-53
GENERAL ELECTRIC CAPITAL CORP. (s)—C-53
CHARLES GREENE ASSOCIATES (s)—C-53

HANSON & ASSOCIATES (s)—C-54
HARDESTY, PUCKETT & CO. (s)—C-54
HARRISON, BOND & PECARO (s)—C-54
HARRISON, BOND & PECARO (s)—C-42
HAVAS LEASING CO. (s)—C-78, C-42
NORMAN HECHT RESEARCH (s)—C-42
HELLER FINANCIAL INC. (s)—C-54
INDIANA NATIONAL BANK (s)—C-54
THE JONES GROUP LTD. (s)—C-54
PAUL KAGAN ASSOCIATES INC. (s)—C-43
KALBA INTERNATIONAL INC. (s)—C-43
KALIL & CO. INC. (s)—C-54
LESTER KAMIN & COMPANY (s)—C-54
MAGNAVOX CATV SYSTEMS INC. (s)—C-84
MALARKEY-TAYLOR ASSOCIATES INC. (s)—C-55, C-43
MARINE MIDLAND BANK N.A. (s)—C-55
MERCHANTS NATIONAL BANK & TRUST CO. OF INDIANAPOLIS (s)—C-55
MERION ASSOCIATES (s)—C-56, C-44
MINORITY BROADCAST INVESTMENT CORP. (s)—C-56
MONEY FINANCIAL SERVICES (s)—C-56
NATIONAL WESTMINSTER BANK USA (s)—C-56
NCNB TEXAS (s)—C-56
ORNSTEIN COMMUNICATIONS ASSOCIATES INC. (s)—C-56
DONALD A. PERRY & ASSOCIATES INC. (s)—C-45
PHILIPS CREDIT CORP. (s)—C-56
PHOENIX CABLE INC. (m)—C-56
PITTSBURGH NATIONAL BANK (s)—C-56
QUESTSTAR (s)—C-56
RAOIO'S RELIABLE RESOURCES (s)—C-56, C-45
PAUL E. REID CO. (s)—C-56
CECIL L. RICHARDS INC., MEDIA BROKERS (s)—C-56
RITZEL COMMUNICATIONS INC. (s)—C-56
RICHARD H. ROFFMAN ASSOCIATES (s)—C-26
SANDERS & CO. (s)—C-56
SANDLER CAPITAL MANAGEMENT (s)—C-57
SAVTAH CO. (s)—C-46
SHAWMUT BANK OF BOSTON N.A. (s)—C-57
BARRY SHERMAN & ASSOCIATES INC. (s)—C-57
GORDON SHERMAN & ASSOCIATES INC. (s)—C-57
SILLERMAN-MAGEE COMMUNICATIONS MANAGEMENT CORP. (s)—C-57
SOCIETY NATIONAL BANK (s)—C-57
STATE STREET BANK & TRUST CO. (s)—C-57
SZABO ASSOCIATES INC., MEDIA COLLECTION SPECIALISTS (s)—C-46
T-C SPECIALTIES CO. INC. (s)—C-46
TELEVISION CABLE COMMUNICATIONS (s)—C-57
TEMPLE, BARKER & SLOANE INC. (s)—C-47
THE THORBURN CO. (s)—C-57
TRANSCOMM INC. (s)—C-47
VIDEO COMMUNICATIONS INC. (s)—C-47
VONDELL & CO. (s)—C-58
WALLER CAPITAL CORP. (s)—C-58
J. N. WELLS & COMPANY INC. (s)—C-58
WLM CONSULTANTS (s)—C-58
WALTER S. WYDRO CONSULTANTS (s)—C-48, C-58

0600-0845

—asset appraisals

ALEXANDER & ASSOCIATES (s)—C-37, C-49
BECKERMAN ASSOCIATES INC. (s)—C-50
BLAIR MEDIA INC. (s)—C-38
FRANK BOYLE & CO. (s)—C-50
BROADCAST INVESTMENT ANALYSTS INC./FRAZIER, GROSS & KADLEC (s)—C-38
BRUNING & ASSOCIATES INC. (s)—C-50
CABLE COMMUNICATIONS CONSULTANTS INC. (s)—C-38
CABLE MANAGEMENT SERVICES (s)—C-39

CABLE MEDIA ASSOCIATES * (s)—C-50
HARRISON, BOND & PECARO (s)—C-54
HARRISON, BOND & PECARO (s)—C-42
KAGAN MEDIA APPRAISALS (s)—C-54
PAUL KAGAN ASSOCIATES INC. (s)—C-43
LESTER KAMIN & COMPANY (s)—C-54
R. A. MARSHALL & CO. (s)—C-55
MAZE BROADCAST INC. (d)—C-85
RITZEL COMMUNICATIONS INC. (s)—C-56
TELCOM APPRAISAL (s)—C-46
THOBEN-VANHUSS & ASSOCIATES INC. (s)—C-57
WALTER S. WYDRO CONSULTANTS (s)—C-48, C-58

0600-0847

—cost/benefit analysis

BOOZ, ALLEN & HAMILTON INC. (s)—C-38
BROADCAST INVESTMENT ANALYSTS INC./FRAZIER, GROSS & KADLEC (s)—C-38
STUART N. BROTMAN (s)—C-38
CABLE COMMUNICATIONS CONSULTANTS INC. (s)—C-38
CABLE MANAGEMENT SERVICES (s)—C-39
CHAPMAN ASSOCIATES (s)—C-50
HARRISON, BOND & PECARO (s)—C-54
HARRISON, BOND & PECARO (s)—C-42
KAGAN MEDIA APPRAISALS (s)—C-54
KALBA INTERNATIONAL INC. (s)—C-43
LESTER KAMIN & COMPANY (s)—C-54
ROBERT R. NATHAN ASSOCIATES INC. (s)—C-44
TELCOM APPRAISAL (s)—C-46
WALTER S. WYDRO CONSULTANTS (s)—C-48, C-58

0600-0850

—debt & equity financing

THE BANK OF NEW YORK (s)—C-49
FRANK BOYLE & CO. (s)—C-50
BRUNING & ASSOCIATES INC. (s)—C-50
BURR, EGAN, DELEAGE & CO. (s)—C-50
CABLE COMMUNICATIONS CONSULTANTS INC. (s)—C-38
CABLE INVESTMENTS INC. (s)—C-50
CABLE MEDIA ASSOCIATES * (s)—C-50
CHAPMAN ASSOCIATES (s)—C-50
FLEET NATIONAL BANK (s)—C-53
CLIFTON GARDINER & CO. (s)—C-53
JAMES R. GEORGE INC. (s)—C-53
HOFFMAN-SCHUTZ MEDIA CAPITAL INC. (s)—C-54
LESTER KAMIN & COMPANY (s)—C-54
R. A. MARSHALL & CO. (s)—C-55
PHILIPS CREDIT CORP. (s)—C-56
PHOENIX CABLE INC. (m)—C-56
PITTSBURGH NATIONAL BANK (s)—C-56
SANDERS & CO. (s)—C-56
SOCIETY NATIONAL BANK (s)—C-57
SUMMIT BANK OF INDIANAPOLIS (s)—C-57
WALTER S. WYDRO CONSULTANTS (s)—C-48, C-58

0600-0855

—fair market valuations

ALEXANDER & ASSOCIATES (s)—C-37, C-49
BECKERMAN ASSOCIATES INC. (s)—C-50
BOOZ, ALLEN & HAMILTON INC. (s)—C-38
FRANK BOYLE & CO. (s)—C-50
BROADCAST INVESTMENT ANALYSTS INC./FRAZIER, GROSS & KADLEC (s)—C-38
BRUNING & ASSOCIATES INC. (s)—C-50
CABLE COMMUNICATIONS CONSULTANTS INC. (s)—C-38
CABLE MANAGEMENT SERVICES (s)—C-39
CABLE MEDIA ASSOCIATES * (s)—C-50
CHAPMAN ASSOCIATES (s)—C-50
R. C. CRISLER & CO. INC. (s)—C-52
JAMES R. GEORGE INC. (s)—C-53
HARRISON, BOND & PECARO (s)—C-54
HARRISON, BOND & PECARO (s)—C-42

HOFFMAN-SCHUTZ MEDIA CAPITAL INC. (s)—C-54
 KAGAN MEDIA APPRAISALS (s)—C-54
 PAUL KAGAN ASSOCIATES INC. (s)—C-43
 KALBA INTERNATIONAL INC. (s)—C-43
 LESTER KAMIN & COMPANY (s)—C-54
 R. A. MARSHALL & CO. (s)—C-55
 MITCHELL & ASSOCIATES INC. (s)—C-56
 ROBERT R. NATHAN ASSOCIATES INC. (s)—C-44
 PITTSBURGH NATIONAL BANK (s)—C-56
 RITZEL COMMUNICATIONS INC. (s)—C-56
GORDON SHERMAN & ASSOCIATES INC. (s)—C-57
 TELCOM APPRAISAL (s)—C-46
 THOBEN-VANHUSS & ASSOCIATES INC. (s)—C-57
 WALTER S. WYDRO CONSULTANTS (s)—C-48, C-58

0600-0867
 —financial analysis

ALEXANDER & ASSOCIATES (s)—C-37, C-49
 THE BANK OF NEW YORK (s)—C-49
 BOOZ, ALLEN & HAMILTON INC. (s)—C-38
BROADCAST INVESTMENT ANALYSTS INC./ FRAZIER, GROSS & KADLEC (s)—C-38
 STUART N. BROTMAN (s)—C-38
 BRUNING & ASSOCIATES INC. (s)—C-50
CABLE COMMUNICATIONS CONSULTANTS INC. (s)—C-38
 CABLE MANAGEMENT SERVICES (s)—C-39
 CHAPMAN ASSOCIATES (s)—C-50
CLIFTON GARDINER & CO. (s)—C-53
 HARRISON, BOND & PECARO (s)—C-54
 HARRISON, BOND & PECARO (s)—C-42
 HOFFMAN-SCHUTZ MEDIA CAPITAL INC. (s)—C-54
 KAGAN MEDIA APPRAISALS (s)—C-54
 PAUL KAGAN ASSOCIATES INC. (s)—C-43
 KALBA INTERNATIONAL INC. (s)—C-43
 R. A. MARSHALL & CO. (s)—C-55
 ROBERT R. NATHAN ASSOCIATES INC. (s)—C-44
 PITTSBURGH NATIONAL BANK (s)—C-56
QUESTSTAR (s)—C-56
 SANOLER CAPITAL MANAGEMENT (s)—C-57
 SOCIETY NATIONAL BANK (s)—C-57
 TELCOM APPRAISAL (s)—C-46
 WALTER S. WYDRO CONSULTANTS (s)—C-48, C-58

0600-0860
 —financial consulting

ALEXANDER & ASSOCIATES (s)—C-37, C-49
 ALLIED CAPITAL CORP. (s)—C-49
 AMERICAN SECURITY BANK N.A. (s)—C-49
 HENRY ANSBACHER INC. (s)—C-49
 AVPRO INC. (s)—C-49
 BANK OF AMERICA N.T. & S.A. (s)—C-49
 THE BANK OF NEW YORK (s)—C-49
 MICHAEL S. BERKOWITZ & ASSOCIATES (s)—C-38
 BOOZ, ALLEN & HAMILTON INC. (s)—C-38
 BORTZ & COMPANY INC. (s)—C-38
 THE HERBERT BOYER CO. (s)—C-38
 ROBERT W. BRECKNER (s)—C-50
BROADCAST INVESTMENT ANALYSTS INC./ FRAZIER, GROSS & KADLEC (s)—C-38
 BROAD STREET VENTURES (s)—C-38, C-50
 STUART N. BROTMAN (s)—C-38
 BRUNING & ASSOCIATES INC. (s)—C-50
CABLE COMMUNICATIONS CONSULTANTS INC. (s)—C-38
 CABLE INVESTMENTS INC. (s)—C-50
 CABLE MANAGEMENT SERVICES (s)—C-39
 CABLE MEDIA ASSOCIATES (s)—C-50
 CABLETEK (s)—C-66
 CB COMMUNICATION INC. (s)—C-39
 ROBERT A. CHAISSON INC. (s)—C-50
 CHAPMAN ASSOCIATES (s)—C-50
 CHARTERHOUSE MEDIA GROUP (s)—C-50

CHARTWELL CAPITAL CORP. (s)—C-50
 CHEMICAL BANK (s)—C-50
 CIGNA INVESTMENTS INC. (s)—C-51
 COAXIAL CAPITAL ASSOCIATES INC. (s)—C-51
 COMMUNICATION RESOURCES/MEDIA BROKERS (s)—C-51
 COMMUNICATIONS CAPITAL CORP. (s)—C-51
 COMMUNICATIONS CAPITAL GROUP INC. (s)—C-51
 COMMUNICATIONS EQUITY ASSOCIATES INC. (s)—C-51, C-39
 COMMUNICATIONS STUDIES & PLANNING INTERNATIONAL (s)—C-40
 CONLEY & ASSOCIATES (s)—C-52, C-40
 COOPER-RUTTER ASSOCIATES INC. (s)—C-40
 CTC ASSOCIATES (s)—C-40
 DANIELS & ASSOCIATES (s)—C-52
 THE DEER RIVER GROUP (s)—C-52, C-40
 DeHART BROADCAST BROKERS (s)—C-52
 DES ASSOCIATES (s)—C-52, C-40
 EQUIBANK (s)—C-52
 FIRST ATLANTIC GROUP INC. (s)—C-52
 FIRST BANK OF MINNEAPOLIS (s)—C-52
 THE FIRST NATIONAL BANK OF CHICAGO (s)—C-53
 NORMAN FISCHER & ASSOCIATES INC. (s)—C-53, C-41
 LIONEL L. FRAY & ASSOCIATES INC. (s)—C-41
 FRAZIER, GROSS & KADLEC (s)—C-41
 GAMMON MEDIA BROKERS INC. (s)—C-53
CLIFTON GARDINER & CO. (s)—C-53
 CHARLES GREENE ASSOCIATES (s)—C-53
 HANSON & ASSOCIATES (s)—C-54
 HARRISON, BOND & PECARO (s)—C-54
 HARRISON, BOND & PECARO (s)—C-42
 NORMAN HECHT RESEARCH (s)—C-42
 THE HOARTY CORP. (s)—C-54
 HOFFMAN-SCHUTZ MEDIA CAPITAL INC. (s)—C-54
 THE HOLT CORP. (s)—C-54
 KAGAN MEDIA APPRAISALS (s)—C-54
 PAUL KAGAN ASSOCIATES INC. (s)—C-43
 KALBA INTERNATIONAL INC. (s)—C-43
 KALL & CO. INC. (s)—C-54
 BOB KIMEL'S NEW ENGLAND MEDIA INC. (s)—C-55
 MAURY LONG & ASSOCIATES (s)—C-55
 FRANK N. MAGID ASSOCIATES (s)—C-43
 MALARKEY-TAYLOR ASSOCIATES INC. (s)—C-55, C-43
 R. A. MARSHALL & CO. (s)—C-55
 R. E. MEADOR & ASSOCIATES (s)—C-55
 MERCHANTS NATIONAL BANK & TRUST CO. OF INDIANAPOLIS (s)—C-55
 MERION ASSOCIATES (s)—C-56, C-44
 ROBERT R. NATHAN ASSOCIATES INC. (s)—C-44
 NATIONAL ECONOMIC RESEARCH ASSOCIATES INC. (s)—C-44
 ORNSTEIN COMMUNICATIONS ASSOCIATES INC. (s)—C-56
 DONALD A. PERRY & ASSOCIATES INC. (s)—C-45
 PITTSBURGH NATIONAL BANK (s)—C-56
 PRODUCER SERVICES GROUP INC. (s)—C-24
QUESTSTAR (s)—C-56
 RADIO'S RELIABLE RESOURCES (s)—C-56, C-45
 CECIL L. RICHARDS INC., MEDIA BROKERS (s)—C-56
 RICHARD H. ROFFMAN ASSOCIATES (s)—C-26
 GLENN ROLAND FILMS (s)—C-26
 M. H. SEIDEN & ASSOCIATES INC. (s)—C-46
 BARRY SHERMAN & ASSOCIATES INC. (s)—C-57
GORDON SHERMAN & ASSOCIATES INC. (s)—C-57
 SILLERMAN-MAGEE COMMUNICATIONS MANAGEMENT CORP. (s)—C-57
 BILL SIMS PARTNERS (s)—C-46
 SOCIETY NATIONAL BANK (s)—C-57

PARRY D. TEASDALE, STATION DEVELOPMENT CONSULTANT (s)—C-46
 TELEVISION CABLE COMMUNICATIONS (s)—C-57
 TEMPLE, BARKER & SLOANE INC. (s)—C-47
 THOBEN-VANHUSS & ASSOCIATES INC. (s)—C-57
 H. ERWIN THOMPSON ASSOCIATES INC. (s)—C-57
 THE THORBURN CO. (s)—C-57
EDWIN TORNBORG & CO. INC. (s)—C-47
TRANSCOMM INC. (s)—C-47
 VALUATION RESEARCH CORP. (s)—C-58
 VERONIS, SUHLER & ASSOCIATES INC. (s)—C-58
 VIDEO MANAGEMENT CONSULTANTS (s)—C-47
 VONDELL & CO. (s)—C-58
 WALKER MEDIA INC. (s)—C-58
 WALLER CAPITAL CORP. (s)—C-58
 J. N. WELLS & COMPANY INC. (s)—C-58
WILKIN BROADCAST CONSULTANTS INC. (s)—C-48
 WALTER S. WYDRO CONSULTANTS (s)—C-48, C-58

0600-0865
 —financial projections

ALEXANDER & ASSOCIATES (s)—C-37, C-49
 THE BANK OF NEW YORK (s)—C-49
 BOOZ, ALLEN & HAMILTON INC. (s)—C-38
BROADCAST INVESTMENT ANALYSTS INC./ FRAZIER, GROSS & KADLEC (s)—C-38
 STUART N. BROTMAN (s)—C-38
 BRUNING & ASSOCIATES INC. (s)—C-50
CABLE COMMUNICATIONS CONSULTANTS INC. (s)—C-38
 CABLE MANAGEMENT SERVICES (s)—C-39
 CABLE MEDIA ASSOCIATES (s)—C-50
 CHAPMAN ASSOCIATES (s)—C-50
CLIFTON GARDINER & CO. (s)—C-53
 HARRISON, BOND & PECARO (s)—C-54
 HARRISON, BOND & PECARO (s)—C-42
 HOFFMAN-SCHUTZ MEDIA CAPITAL INC. (s)—C-54
 KAGAN MEDIA APPRAISALS (s)—C-54
 PAUL KAGAN ASSOCIATES INC. (s)—C-43
 KALBA INTERNATIONAL INC. (s)—C-43
 KOMPAS/BIEL & ASSOCIATES INC. (s)—C-43
 R. A. MARSHALL & CO. (s)—C-55
 JACK MYERS COMMUNICATIONS INC. (s)—C-44
 SANDLER CAPITAL MANAGEMENT (s)—C-57
 SOCIETY NATIONAL BANK (s)—C-57
 WALTER S. WYDRO CONSULTANTS (s)—C-48, C-58

0600-0870
 —refinancing

THE BANK OF NEW YORK (s)—C-49
 BURR, EGAN, DELEAGE & CO. (s)—C-50
CABLE COMMUNICATIONS CONSULTANTS INC. (s)—C-38
 CABLE INVESTMENTS INC. (s)—C-50
 CABLE MEDIA ASSOCIATES (s)—C-50
 CHAPMAN ASSOCIATES (s)—C-50
CLIFTON GARDINER & CO. (s)—C-53
 JAMES R. GEORGE INC. (s)—C-53
 HOFFMAN-SCHUTZ MEDIA CAPITAL INC. (s)—C-54
 R. A. MARSHALL & CO. (s)—C-55
 PHILIPS CREDIT CORP. (s)—C-56
 PHOENIX CABLE INC. (m)—C-56
 PITTSBURGH NATIONAL BANK (s)—C-56
 SOCIETY NATIONAL BANK (s)—C-57
 SUMMIT BANK OF INDIANAPOLIS (s)—C-57
 WALTER S. WYDRO CONSULTANTS (s)—C-48, C-58

0600-0880
Franchising

ALEXANDER & ASSOCIATES (s)—C-37, C-49
 ALLIED CAPITAL CORP. (s)—C-49
 MICHAEL S. BERKOWITZ & ASSOCIATES (s)—C-38
 STUART N. BROTMAN (s)—C-38
CABLE COMMUNICATIONS CONSULTANTS INC. (s)—C-38
 CABLE MANAGEMENT SERVICES (s)—C-39
 COMMUNICATIONS ENGINEERING (s)—C-39
 COMSONICS INC. (s)—C-70, C-40
 CONLEY & ASSOCIATES (s)—C-52, C-40
 COOPER-RUTTER ASSOCIATES INC. (s)—C-40
 CTC ASSOCIATES (s)—C-40
 E & M CABLE ASSOCIATES INC. (s)—C-41
 EDM & ASSOCIATES INC. (s)—C-41
 JAMES R. GEORGE INC. (s)—C-53
 FREDERICK G. GRIFFIN, P.C., CONSULTING ENGINEER (s)—C-42
 THE HOARTY CORP. (s)—C-54, C-42
 IEC CO. (s)—C-78
 MALARKEY-TAYLOR ASSOCIATES INC. (s)—C-43
 MATTHEWS STUDIO EQUIPMENT INC. (s)—C-85
 MERION ASSOCIATES (s)—C-56, C-44
 NAVY BROADCASTING SERVICE/NAVY NEWS THIS WEEK (s)—C-22
 O. D. PAGE, PROFESSIONAL ENGINEERS & CONSULTANTS (s)—C-44
 DONALD A. PERRY & ASSOCIATES INC. (s)—C-45
 SAVTAX CO. (s)—C-46
 SEMO COMMUNICATIONS CORP. (s)—C-46
GORDON SHERMAN & ASSOCIATES INC. (s)—C-57
 STERN TELECOMMUNICATIONS CORP. (s)—C-46
 TELE-ENGINEERING CORP. (s)—C-47
 VALUATION RESEARCH CORP. (s)—C-58
 VIACOM INTERNATIONAL INC. (s)—C-32
 WALTER S. WYDRO CONSULTANTS (s)—C-48, C-58

0600-0890
Importer of TV Film Series

ABN/FOCAL POINT TV NEWS NETWORK (s)—C-1
 ALAN ENTERPRISES INC. (s)—C-1
 ASN TELEVISION NETWORK (s)—C-2
 ATI VIDEO ENTERPRISES INC. (s)—C-3
 JEROME BALSAM FILMS INC. (s)—C-3
 ROBERT BARON & ASSOCIATES (s)—C-3
 CB COMMUNICATION INC. (s)—C-39
 COE FILM ASSOCIATES INC. (s)—C-7
 WILLIAM L. COOPER PRODUCTIONS INC. (s)—C-8
 CORI FILMS INTERNATIONAL (s)—C-8
 CTV TELEVISION NETWORK (s)—C-8
 HAL DENNIS PRODUCTIONS (s)—C-9
 DIXIE ENTERTAINMENT PRODUCTIONS INC. (s)—C-9
 ELLIS ENTERPRISES (s)—C-10
 ENTERTAINMENT PROGRAMMING SERVICES LTD. (s)—C-10
 EXCEL TELEMEDIA INTERNATIONAL CORP. (s)—C-10
 FILMS FOR EDUCATORS/FILMS FOR TELEVISION (s)—C-11
 FILMWORLD TELEVISION INC. (s)—C-11
 FOX/LORBER ASSOCIATES (s)—C-12
 HARMONY GOLD USA INC. (s)—C-14
 HERITAGE ENTERTAINMENT INC. (s)—C-14
 INTERNATIONAL BROADCAST SYSTEMS INC. (s)—C-42
 INTERNATIONAL BROADCAST SYSTEMS LTD. (s)—C-15
 INTERNATIONAL PROGRAM CONSULTANTS INC. (s)—C-16
 INTERNATIONAL TELE-FILM ENTERPRISES LTD. (s)—C-16
 INTERNATIONAL TREASURES (s)—C-16
 GORDON JONES PROGRAMMING (s)—C-16

SERVICES—0600

LBS COMMUNICATIONS INC. (s)—C-17
LIONHEART TELEVISION INTERNATIONAL (s)—C-18
LDS ANGELES TELEVISION (s)—C-18
MDRRIS VIDEO (s)—C-21
NEW CENTURY TELECOMMUNICATIONS (s)—C-22
PRODUCER SERVICES GROUP INC. (s)—C-24
RAYMOND INTERNATIONAL (s)—C-25
REEL MOVIES INTERNATIONAL (s)—C-26
RICHSHER PRODUCTIONS LTD. (s)—C-26
SAGE ENTERTAINMENT ENTERPRISES CORP. (s)—C-26
D. L. TAFFNER LTD. (s)—C-29
TV SPORTS SCENE INC. (s)—C-31
UNIVISION (s)—C-31
WILKIN BROADCAST CONSULTANTS INC. (s)—C-48

0600-0900

Insurance

BOOZ, ALLEN & HAMILTON INC. (s)—C-38
FRANEY & PARR (s)—C-41
RICHARD H. ROFFMAN ASSOCIATES (s)—C-26
TELCOM APPRAISAL (s)—C-46

0600-0920

Investment Banking

AMERICAN SECURITY BANK N.A. (s)—C-49
HENRY ANSBACHER INC. (s)—C-49
BANK OF AMERICA N.T. & S.A. (s)—C-49
THE BANK OF NEW YORK (s)—C-49
BOSTON VENTURES MANAGEMENT INC. (s)—C-50
FRANK BOYLE & CO. (s)—C-50
BROADCAST INVESTMENT ANALYSTS INC./ FRAZIER, GROSS & KADLEC (s)—C-38
STUART N. BROTMAN (s)—C-38
BRUNING & ASSOCIATES INC. (s)—C-50
CABLE INVESTMENTS INC. (s)—C-50
CHAPMAN ASSOCIATES (s)—C-50
CHARTERHOUSE MEDIA GROUP (s)—C-50
CHARTWELL CAPITAL CORP. (s)—C-50
COAXIAL CAPITAL ASSOCIATES INC. (s)—C-51
COMMUNICATIONS CAPITAL CORP. (s)—C-51
COMMUNICATIONS CAPITAL GROUP INC. (s)—C-51
COMMUNICATIONS FINANCIAL SERVICES INC. (s)—C-52
THE DEER RIVER GROUP (s)—C-52, C-40
DES ASSOCIATES (s)—C-52
EQUIBANK (s)—C-52
FIRST BANK OF MINNEAPOLIS (s)—C-52
FIRST CHICAGO VENTURE CAPITAL (s)—C-52
LIONEL L. FRAY & ASSOCIATES INC. (s)—C-41
GAMMON MEDIA BROKERS INC. (s)—C-53
CLIFTON GARDINER & CO. (s)—C-53
CHARLES GREENE ASSOCIATES (s)—C-53
HAGUE & COMPANY (s)—C-54
HARDESTY, PUCKETT & CO. (s)—C-54
HARTSTONE & DICKSTEIN INC. (s)—C-54
HOFFMAN-SCHUTZ MEDIA CAPITAL INC. (s)—C-54
KALIL & CO. INC. (s)—C-54
MALARKEY-TAYLOR ASSOCIATES INC. (s)—C-43
MERCHANTS NATIONAL BANK & TRUST CO. OF INDIANAPOLIS (s)—C-55
DONALD A. PERRY & ASSOCIATES INC. (s)—C-45
QUESTSTAR (s)—C-56
RICHARD H. ROFFMAN ASSOCIATES (s)—C-26
SANDERS & CO. (s)—C-56
SANDLER CAPITAL MANAGEMENT (s)—C-57

SILLERMAN-MAGEE COMMUNICATIONS MANAGEMENT CORP. (s)—C-57
SOCIETY NATIONAL BANK (s)—C-57
THOMSON MCKINNON SECURITIES INC. (s)—C-57
VERONIS, SUHLER & ASSOCIATES INC. (s)—C-58
VONDELL & CO. (s)—C-58
WALLER CAPITAL CORP. (s)—C-58

0600-0930

Laboratory Facilities

BAVARIA FILM GmbH (s)—C-4
CONSOLIDATED FILM INDUSTRIES (s)—C-8
DU ART VIDEO (s)—C-9
FILMLIFE INC./FORTRESS FILM DEPOSITORY (s)—C-11
FILMS FOR EDUCATORS/FILMS FOR TELEVISION (s)—C-11
KLUGE COMMUNICATIONS INC. (s)—C-17
MPB TECHNOLOGIES INC. (s)—C-44
PERFORMANCE CABLE TV PRODUCTS (s)—C-90
QUALITY RF SERVICES INC. (s)—C-92
RMT ENGINEERING INC. (s)—C-93
SOUTHWEST FILM LABORATORY INC. (s)—C-28
SPECTRUM MOTION PICTURE LABORATORY (s)—C-28
TAPE-FILM INDUSTRIES (s)—C-29
VSI/GLOBAL VIDEO INC. (s)—C-33
WALTER S. WYDRO CONSULTANTS (s)—C-48, C-58

0600-0940

Legal

STUART N. BROTMAN (s)—C-38
CLS2 (s)—C-39
COOPER-RUTTER ASSOCIATES INC. (s)—C-40
CTIC ASSOCIATES (s)—C-40
CTV TELEVISION NETWORK (s)—C-8
NORMAN HECHT RESEARCH (s)—C-42
THOMAS KARWIN & ASSOCIATES (s)—C-43
RICHARD H. ROFFMAN ASSOCIATES (s)—C-26
SAVTA CO. (s)—C-46
TELCOM APPRAISAL (s)—C-46
TROMA INC. (s)—C-30

0600-0960

Licensing

BAF COMMUNICATIONS CORP. (s)—C-64
BAVARIA FILM GmbH (s)—C-4
THE BIG FIGHTS INC. (s)—C-4
WILLIAM B. CARR & ASSOCIATES INC. (s)—C-39
DICK CLARK PRODUCTIONS INC. (s)—C-7
COMMUNICATION TECHNOLOGIES INC. (s)—C-39
COMSEARCH (s)—C-40
CTV TELEVISION NETWORK (s)—C-8
DIXIE ENTERTAINMENT PRODUCTIONS INC. (s)—C-9
FOX/LORBER ASSOCIATES (s)—C-12
SHERMAN GRINBERG FILM LIBRARIES INC. (s)—C-13
ALFRED HABER INC. (s)—C-14
HAMILTON COMMUNICATIONS CONSULTANTS INC. (s)—C-42
LARRY HARMON PICTURES CORP. (s)—C-14
HARMONY GOLD USA INC. (s)—C-14
LBS COMMUNICATIONS INC. (s)—C-17
MAJOR LEAGUE BASEBALL PRODUCTIONS (s)—C-18
MORRIS VIDEO (s)—C-21
MULTICOMM SCIENCES INTERNATIONAL INC. (s)—C-44
NAVY OFFICE OF INFORMATION (OI-03) (s)—C-22
NETWORK MUSIC INC. (s)—C-22
NFL FILMS INC. (s)—C-22

TOM PARKER MOTION PICTURES (s)—C-23
PBS VIDEO (s)—C-24
PROSERV TELEVISION (s)—C-45
RADIO & TELEVISION PACKAGERS INC. (s)—C-25
RED RYDER ENTERPRISES INC. (s)—C-26
REEL MOVIES INTERNATIONAL (s)—C-26
RICHSHER PRODUCTIONS LTD. (s)—C-26
LOU SCHEIMER PRODUCTIONS (s)—C-27
SESAC INC. (s)—C-27
TAPE-FILM INDUSTRIES (s)—C-29
TROMA INC. (s)—C-30
TV SPORTS SCENE INC. (s)—C-31
UPA PRODUCTIONS OF AMERICA (s)—C-32
VIACOM INTERNATIONAL INC. (s)—C-32
VIDEO-CINEMA FILMS INC. (s)—C-32
WASHINGTON INTERNATIONAL TELEPORT (s)—C-48
WESTERN TELE-COMMUNICATIONS INC. (s)—C-103
WALTER S. WYDRO CONSULTANTS (s)—C-58

0600-0980

Maintenance

ALLIED CAPITAL CORP. (s)—C-49
BERNARD ASSOCIATES (s)—C-38
BROADCAST ENGINEERING INC. (s)—C-38
CENTRAL TOWER INC. (s)—C-68
COMSONICS INC. (s)—C-40
COMWAVE (s)—C-70
CONTEL FEDERAL SYSTEMS SECTOR (s)—C-40
CTI INSTALLATIONS INC. (s)—C-71
HAL DENNIS PRODUCTIONS (s)—C-9
E & M CABLE ASSOCIATES INC. (s)—C-41
PAUL DEAN FORD, BROADCAST ENGINEERING CONSULTANT (s)—C-41
GABRIEL ELECTRONICS INC. (s)—C-75
J. C. HUMKE & ASSOCIATES INC. (s)—C-42
IEC CO. (s)—C-78
IMMAD BROADCAST SERVICES (s)—C-79, C-42
IRWIN/SUPERIOR COMMUNICATIONS CONSTRUCTION INC. (s)—C-80
KINTRONIC LABORATORIES INC. (s)—C-81
L & R COMMUNICATIONS LTD. (s)—C-82
LIGHTING ELECTRIC OF PENNSYLVANIA INC. (s)—C-83
MARCONI COMMUNICATION SYSTEMS LTD. (s)—C-85
FRED A. NUDD CORP. (s)—C-88
PARALLEX (s)—C-89, C-45
PERFORMANCE CABLE TV PRODUCTS (s)—C-90
RADIO TOWER CO. INC. (s)—C-92
REEVES A/V SYSTEMS (s)—C-26
SCI CATV SERVICES (s)—C-94
SCIENTIFIC-ATLANTA INC. (s)—C-94
STEVENS TOWER CO. INC. (s)—C-96
TELE-MEASUREMENTS INC. (s)—C-98
VARIAN TVT (s)—C-101
T. J. VAUGHAN & ASSOCIATES (s)—C-47
VIDEOPHILE INC. (s)—C-48
WESTEC COMMUNICATIONS INC. (s)—C-103
WESTERN TELE-COMMUNICATIONS INC. (s)—C-103
WALTER S. WYDRO CONSULTANTS (s)—C-48
JIM YOUNG & ASSOCIATES INC. (s)—C-48

0600-1000

—AM equipment

BERNARD ASSOCIATES (s)—C-38
BROADCAST ENGINEERING INC. (s)—C-38
CENTRAL TOWER INC. (s)—C-68
CONTEL FEDERAL SYSTEMS SECTOR (s)—C-40
CONTINENTAL ELECTRONICS (s)—C-70
CTI INSTALLATIONS INC. (s)—C-71
PAUL DEAN FORD, BROADCAST ENGINEERING CONSULTANT (s)—C-41
J. C. HUMKE & ASSOCIATES INC. (s)—C-42
IMMAD BROADCAST SERVICES (s)—C-42

KINTRONIC LABORATORIES INC. (s)—C-81
FRED A. NUDD CORP. (s)—C-68
RADIO TOWER CO. INC. (s)—C-92
SCI CATV SERVICES (s)—C-94
STEVENS TOWER CO. INC. (s)—C-96
WALTER S. WYDRO CONSULTANTS (s)—C-48

0600-1020

—FM equipment

BERNARD ASSOCIATES (s)—C-38
BROADCAST ENGINEERING INC. (s)—C-38
CENTRAL TOWER INC. (s)—C-68
CONTEL FEDERAL SYSTEMS SECTOR (s)—C-40
CONTINENTAL ELECTRONICS (s)—C-70
CTI INSTALLATIONS INC. (s)—C-71
PAUL DEAN FORD, BROADCAST ENGINEERING CONSULTANT (s)—C-41
J. C. HUMKE & ASSOCIATES INC. (s)—C-42
IMMAD BROADCAST SERVICES (s)—C-42
FRED A. NUDD CORP. (s)—C-88
RADIO TOWER CO. INC. (s)—C-92
SCI CATV SERVICES (s)—C-94
STAINLESS INC. (s)—C-96
STEVENS TOWER CO. INC. (s)—C-96
VARIAN TVT (s)—C-101
WALTER S. WYDRO CONSULTANTS (s)—C-48

0600-1040

—microwave equipment

AIRTRON (s)—C-59
BROADCAST ENGINEERING INC. (s)—C-38
CENTRAL TOWER INC. (s)—C-68
CHANNEL MASTER (s)—C-68
COMMUNICATION TECHNOLOGIES INC. (s)—C-39
COMSONICS INC. (s)—C-40
CONTEL FEDERAL SYSTEMS SECTOR (s)—C-40
CTI INSTALLATIONS INC. (s)—C-71
GABRIEL ELECTRONICS INC. (s)—C-75
GANNETT PRODUCTION SERVICES/KUSA-TV (s)—C-12
IEC CO. (s)—C-78
IMMAD BROADCAST SERVICES (s)—C-42
INTERNATIONAL MICROWAVE CORP. (s)—C-79
FRED A. NUDD CORP. (s)—C-88
RADIO TOWER CO. INC. (s)—C-92
STEVENS TOWER CO. INC. (s)—C-96
WASHINGTON INTERNATIONAL TELEPORT (s)—C-48
WESTEC COMMUNICATIONS INC. (s)—C-103
WESTERN TELE-COMMUNICATIONS INC. (s)—C-103
WALTER S. WYDRO CONSULTANTS (s)—C-48

0600-1060

—tower equipment

CENTRAL TOWER INC. (s)—C-68
CONTEL FEDERAL SYSTEMS SECTOR (s)—C-40
THE COSTELOW CO. INC. (s)—C-70
CTI INSTALLATIONS INC. (s)—C-71
FLASH TECHNOLOGY CORP. OF AMERICA (s)—C-75
FORT WORTH TOWER CO. INC. (s)—C-75
IEC CO. (s)—C-78
IMMAD BROADCAST SERVICES (s)—C-42
T. F. KIRKMAN INC. (s)—C-43
L & R COMMUNICATIONS LTD. (s)—C-82
FRED A. NUDD CORP. (s)—C-88
RADIO TOWER CO. INC. (s)—C-92
ROHN (s)—C-93
STEVENS TOWER CO. INC. (s)—C-96
STRUCTURAL SYSTEMS TECHNOLOGY INC. (s)—C-46
WALTON TOWERS INC. (s)—C-103

0600-1000**—TV equipment**

BERNARD ASSOCIATES (s)—C-38
 BROADCAST ENGINEERING INC. (s)—C-38
 CENTRAL TOWER INC. (s)—C-68
 COMMUNICATION TECHNOLOGIES INC. (s)—C-39
 COMMUNICATIONS SYSTEMS GROUP/GENERAL TELEVISION NETWORK (s)—C-70
 COMSONICS INC. (S)—C-40
 COMWAVE (s)—C-70
 CONTINENTAL ELECTRONICS (s)—C-70
 DYNAMIC TECHNOLOGY LTD. (s)—C-73
 EUE/SCREEN GEMS (s)—C-10
 J. C. HUMKE & ASSOCIATES INC. (s)—C-42
 IEC CO. (s)—C-78
 IMMAD BROADCAST SERVICES (s)—C-42
 INTERMEDIA ARTS MINNESOTA (s)—C-42, C-15
 MICRODYNE CORP. (s)—C-85
 PERRON ENGINEERING LABS INC. (s)—C-90
 QUALITY RF SERVICES INC. (s)—C-92
 GLENN ROLAND FILMS (s)—C-26
 SCI CATV SERVICES (s)—C-94
 STAINLESS INC. (s)—C-96
 STERLING PRODUCTIONS LTD. (s)—C-28
 STEVENS TOWER CO. INC. (s)—C-98
 TELE-MEASUREMENTS INC. (s)—C-98, C-47
 VARIAN TVT (s)—C-101
 VAUGHN COMMUNICATIONS GROUP (s)—C-101
 VIDEO MANAGEMENT CONSULTANTS (s)—C-47
 WALTER S. WYDRO CONSULTANTS (s)—C-48

0600-1100**Management**

AILES COMMUNICATIONS INC. (s)—C-1
 MICHAEL S. BERKOWITZ & ASSOCIATES (s)—C-38
 BERNARD ASSOCIATES (s)—C-38
 BLAIR MEDIA INC. (s)—C-38
 BMC COMMUNICATIONS (s)—C-38
 BROAD STREET VENTURES (s)—C-38, C-50
 STUART N. BROTMAN (s)—C-38
 BUSINESS SYSTEMS (s)—C-38
CABLE COMMUNICATIONS CONSULTANTS INC. (s)—C-38
 CABLEDATA (d)—C-66
 CABLE MANAGEMENT SERVICES (s)—C-39
 CABLE TECHNOLOGIES INTERNATIONAL INC. (s)—C-39
 CB COMMUNICATION INC. (s)—C-39
 CHRISTIAN TELEVISION NETWORK (s)—C-6
 CMI RESEARCH INC. (s)—C-39
 COMSAT VIDEO ENTERPRISES (s)—C-40
 CONLEY & ASSOCIATES (s)—C-52, C-40
 COOLEY ASSOCIATES INC. (s)—C-40
 COOPER-RUTTER ASSOCIATES INC. (s)—C-40
 CTV TELEVISION NETWORK (s)—C-8
 WILLIAM KENNETH CUMMING & ASSOCIATES (s)—C-40
 THE DEER RIVER GROUP (s)—C-52, C-40
 DeHART BROADCAST BROKERS (s)—C-52
 DES ASSOCIATES (s)—C-52
 DONNELLEY MARKETING INFORMATION SERVICES (s)—C-41
 E & M CABLE ASSOCIATES INC. (s)—C-41
 NORMAN FISCHER & ASSOCIATES INC. (s)—C-53, C-41
CLIFTON GARDNER & ASSOCIATES INC. (s)—C-53
 GROUP W PRODUCTIONS (s)—C-14
 HARRISON, BOND & PECARO (s)—C-54
 HARRISON, BOND & PECARO (s)—C-42
 JAMES C. HIRSCH COMMUNICATIONS SERVICES (s)—C-42
 THE HOARTY CORP. (s)—C-54, C-42
 IMMAD BROADCAST SERVICES (s)—C-79
 INTERNATIONAL BROADCAST SYSTEMS INC. (s)—C-42

INTERNATIONAL BROADCAST SYSTEMS LTD. (s)—C-15
 INTERNATIONAL COMMUNICATIONS GROUP LTD. (s)—C-43
 INTERNATIONAL CREATIVE MANAGEMENT INC. (s)—C-43
 INTERNATIONAL HOME ENTERTAINMENT INC. (s)—C-15
 IRIS FILMS INC. (s)—C-16
 JIM JOHNSON & ASSOCIATES INC. (s)—C-43
 JRD PRODUCTIONS (s)—C-16
 KALBA INTERNATIONAL INC. (s)—C-43
 LEVINSON ENTERTAINMENT VENTURES INTERNATIONAL (s)—C-18
 MALARKEY-TAYLOR ASSOCIATES INC. (s)—C-55, C-43
 McCOOL INC. (s)—C-44
 McHUGH & HOFFMAN INC. (s)—C-44
 MERION ASSOCIATES (s)—C-56, C-44
 PARALLEX (s)—C-89, C-45
 DONALD A. PERRY & ASSOCIATES INC. (s)—C-45
 PETERS PRODUCTIONS (s)—C-24
 PROSERV TELEVISION (s)—C-45
QUESTSTAR (s)—C-56
 RADIO'S RELIABLE RESOURCES (s)—C-56, C-45
 RICHARD H. ROFFMAN ASSOCIATES (s)—C-26
 SHELDON SATIN ASSOCIATES INC. (s)—C-46
 SAVTAX CO. (s)—C-46
GORDON SHERMAN & ASSOCIATES INC. (s)—C-57
 BILL SIMS PARTNERS (s)—C-46
 THE SME GROUP INC. (s)—C-46
 SPECTRUM PLANNING INC. (s)—C-46
 STERLING PRODUCTIONS LTD. (s)—C-28
 JOE SULLIVAN & ASSOCIATES INC. (s)—C-46
 TAILFORD ASSOCIATES CABLE GROUP (s)—C-46
 TELEVISION CABLE COMMUNICATIONS (s)—C-57, C-47
 TRAINING DELIVERY SERVICES INC. (s)—C-47
TRANSCOMM INC. (s)—C-47
 VIACOM INTERNATIONAL INC. (s)—C-32
 VIDEO MANAGEMENT CONSULTANTS (s)—C-47
 WASHINGTON INTERNATIONAL TELEPORT (s)—C-48
WILKIN BROADCAST CONSULTANTS INC. (s)—C-48
 WLM CONSULTANTS (s)—C-58
 WRIGHT, SANDLER & CO. (s)—C-48
 WALTER S. WYDRO CONSULTANTS (s)—C-48, C-58
 JIM YOUNG & ASSOCIATES INC. (s)—C-48

0600-1120**Management Systems Consulting**

ALEXANDER & ASSOCIATES (s)—C-37, C-49
 AUDIENCE RESEARCH & DEVELOPMENT (s)—C-37
 BCI INC. (s)—C-38
 MICHAEL S. BERKOWITZ & ASSOCIATES (s)—C-38
 BERNARD ASSOCIATES (s)—C-38
 BLAIR MEDIA INC. (s)—C-38
 BOOZ, ALLEN & HAMILTON INC. (s)—C-38
 BORTZ & COMPANY INC. (s)—C-38
 THE HERBERT BOYER CO. (s)—C-38
 STUART N. BROTMAN (s)—C-38
 BUSINESS SYSTEMS (s)—C-38
CABLE COMMUNICATIONS CONSULTANTS INC. (s)—C-38
 CABLEDATA (m & d)—C-66
 CABLE TECHNOLOGIES INTERNATIONAL INC. (s)—C-66
 CAPITOL VIDEO COMMUNICATIONS INC. (s)—C-5
 CB COMMUNICATION INC. (s)—C-39
 CMI RESEARCH INC. (s)—C-39

COMMUNICATIONS ENGINEERING (s)—C-39
 COMMUNICATIONS STUDIES & PLANNING INTERNATIONAL (s)—C-40
 COMSAT VIDEO ENTERPRISES (s)—C-40
 CONLEY & ASSOCIATES (s)—C-52, C-40
 COOLEY ASSOCIATES INC. (s)—C-40
 COOPER-RUTTER ASSOCIATES INC. (s)—C-40
 DONNELLEY MARKETING INFORMATION SERVICES (s)—C-41
 E & M CABLE ASSOCIATES INC. (s)—C-41
 FIRST DATA RESOURCES INC. (s)—C-41
 NORMAN FISCHER & ASSOCIATES INC. (s)—C-53, C-41
 FREDERICK G. GRIFFIN, P.C., CONSULTING ENGINEER (s)—C-42
 HAMILTON COMMUNICATIONS CONSULTANTS INC. (s)—C-42
 NORMAN HECHT RESEARCH (s)—C-42
 THE HOARTY CORP. (s)—C-54, C-42
 THE HOLT CORP. (s)—C-54
 JAMAR-RICE CO. (s)—C-54
 JEFFERSON-PILOT DATA SERVICES INC. (s)—C-43
 KALBA INTERNATIONAL INC. (s)—C-43
 KOMPAS/BIEL & ASSOCIATES INC. (s)—C-43
 FRANK N. MAGID ASSOCIATES (s)—C-43
 MALARKEY-TAYLOR ASSOCIATES INC. (s)—C-43
 KENNETH R. MEADES (s)—C-44
 MERION ASSOCIATES (s)—C-56, C-44
 METROWEST COMMUNICATIONS GROUP (s)—C-44
 MORCOM SYSTEMS INC. (s)—C-44
 MSI TELECOM CONSULTANTS GROUP (s)—C-44
 MTL SYSTEMS INC. (s)—C-87
 MULTICOMM SCIENCES INTERNATIONAL INC. (s)—C-44
 ROBERT R. NATHAN ASSOCIATES INC. (s)—C-44
 O. D. PAGE, PROFESSIONAL ENGINEERS & CONSULTANTS (s)—C-44
 DONALD A. PERRY & ASSOCIATES INC. (s)—C-45
 THE WARD L. QUAAAL CO. (s)—C-45
 RADIO'S RELIABLE RESOURCES (s)—C-56, C-45
 ROSNER TELEVISION SYSTEMS INC. (s)—C-45
 SATELLITE NETWORK SYSTEMS (s)—C-26
 SHELDON SATIN ASSOCIATES INC. (s)—C-46
 SAVTAX CO. (s)—C-46
 SCOTT & CO. (s)—C-46
 SEMO COMMUNICATIONS CORP. (s)—C-46
GORDON SHERMAN & ASSOCIATES INC. (s)—C-57
 THE SME GROUP INC. (s)—C-46
 SPECTRUM PLANNING INC. (s)—C-46
 STERN TELECOMMUNICATIONS CORP. (s)—C-46
TAPSCAN INC., TVSCAN DIV. (s)—C-97
 TELEVISION CABLE COMMUNICATIONS (s)—C-57
 TRAINING DELIVERY SERVICES INC. (s)—C-47
 VIDEO COMMUNICATIONS INC. (s)—C-47
 VIDEO MANAGEMENT CONSULTANTS (s)—C-47
 WALKER MEDIA INC. (s)—C-58
 WASHINGTON INTERNATIONAL TELEPORT (s)—C-48
 WLM CONSULTANTS (s)—C-58
 WORLD WIDE INFORMATION SERVICES INC. (s)—C-48
 WRIGHT, SANDLER & CO. (s)—C-48
 WALTER S. WYDRO CONSULTANTS (s)—C-48, C-58

0600-1140**Market Research**

AGB/INFORMATION & ANALYSIS INC. (s)—C-37

ALEXANDER & ASSOCIATES (s)—C-37, C-49
 AUDIENCE RESEARCH & DEVELOPMENT (s)—C-37
 MICHAEL S. BERKOWITZ & ASSOCIATES (s)—C-38
 BOOZ, ALLEN & HAMILTON INC. (s)—C-38
 BORTZ & COMPANY INC. (s)—C-38
 THE HERBERT BOYER CO. (s)—C-38
 BROADCAST DATA SERVICES (s)—C-38
BROADCAST INVESTMENT ANALYSTS INC./FRAZIER, GROSS & KADLEC (s)—C-38
 STUART N. BROTMAN (s)—C-38
 CABLE MARKETING SERVICES INC. (s)—C-39
 CABLE TECHNOLOGIES INTERNATIONAL INC. (s)—C-66, C-39
 CATZEL, THOMAS & ASSOCIATES (s)—C-6
 CB COMMUNICATION INC. (s)—C-39
 CLS2 (s)—C-39
 CMI RESEARCH INC. (s)—C-39
 COMMUNICATIONS STUDIES & PLANNING INTERNATIONAL (s)—C-40
 COMSEARCH (s)—C-40
 CONLEY & ASSOCIATES (s)—C-52, C-40
 CTV TELEVISION NETWORK (s)—C-8
 DATAWORLD (s)—C-40
 THE DEER RIVER GROUP (s)—C-40
 DIRECT VIDEO MARKETING INC. (s)—C-40
 DONNELLEY MARKETING INFORMATION SERVICES (s)—C-41
 EOM & ASSOCIATES INC. (s)—C-41
 ELRA GROUP RESEARCH (s)—C-41
 NORMAN FISCHER & ASSOCIATES INC. (s)—C-53, C-41
 FRAZIER, GROSS & KADLEC (s)—C-41
 HARRISON, BOND & PECARO (s)—C-54
 HARRISON, BOND & PECARO (s)—C-42
 NORMAN HECHT RESEARCH (s)—C-42
 JAMES C. HIRSCH COMMUNICATIONS SERVICES (s)—C-42
 THE HOARTY CORP. (s)—C-54, C-42
 THE HOLT CORP. (s)—C-54
 IEC CO. (s)—C-78
 INTERACTIVE MARKET SYSTEMS INC. (s)—C-42
 INTERNATIONAL COMMUNICATIONS GROUP LTD. (s)—C-43
 INTERNATIONAL TREASURES (s)—C-16
 JIM JOHNSON & ASSOCIATES INC. (s)—C-43
 KALBA INTERNATIONAL INC. (s)—C-43
 KLEIN & (s)—C-43, C-17
 KOMPAS/BIEL & ASSOCIATES INC. (s)—C-43
 FRANK N. MAGID ASSOCIATES (s)—C-43
 MALARKEY-TAYLOR ASSOCIATES INC. (s)—C-55, C-43
 MALARKEY-TAYLOR RESEARCH (s)—C-43
 McHUGH & HOFFMAN INC. (s)—C-44
 MORRIS VIDEO (s)—C-21
 MSI TELECOM CONSULTANTS GROUP (s)—C-44
 MULTICOMM SCIENCES INTERNATIONAL INC. (s)—C-44
 JACK MYERS COMMUNICATIONS INC. (s)—C-44
 ROBERT R. NATHAN ASSOCIATES INC. (s)—C-44
 PARALLEX (s)—C-89, C-45
 PETERS PRODUCTIONS (s)—C-24
 RADIO'S RELIABLE RESOURCES (s)—C-56, C-45
 RESEARCH COUNSEL OF WASHINGTON (s)—C-45
 THE RESEARCH GROUP (s)—C-45
 RICHER PRODUCTIONS LTD. (s)—C-26
 RICHARD H. ROFFMAN ASSOCIATES (s)—C-26
 SCHIFF-JONES LTD. (s)—C-46, C-27
 SCOTT & CO. (s)—C-46
 M. H. SEIDEN & ASSOCIATES INC. (s)—C-46
 THE SME GROUP INC. (s)—C-46
 SPECTRUM PLANNING INC. (s)—C-46
 CLAIRE STERN ASSOCIATES INC. (s)—C-46
 TAILFORD ASSOCIATES CABLE GROUP (s)—C-46

SERVICES—0600

TAPSCAN INC., TVSCAN DIV. (s)—C-97
TELETECH COMMUNICATIONS (s)—C-47
TEMPLE, BARKER & SLOANE INC. (s)—C-47
TOCOM DIVISION (General Instrument Corp.) (s)—C-100
TRANSCOMM INC. (s)—C-47
TV SPORTS SCENE INC. (s)—C-31
USA 800 (s)—C-47
VIDEO MANAGEMENT CONSULTANTS (s)—C-47
VIDEO PROBE INDEX INC. (s)—C-47
VIDEO RESEARCH SYSTEMS (s)—C-47
WARREN PUBLISHING INC. (s)—C-48
WASHINGTON INFORMATION GROUP LTD. (s)—C-48
WHITMAN-OLSON (s)—C-48
WILKIN BROADCAST CONSULTANTS INC. (s)—C-48
WLM CONSULTANTS (s)—C-58
WORLD WIDE INFORMATION SERVICES INC. (s)—C-48

0600-1180

Marketing

AGB/INFORMATION & ANALYSIS INC. (s)—C-37
AUDIENCE RESEARCH & DEVELOPMENT (s)—C-37
BARUCH TELEVISION GROUP INC. (s)—C-4
MICHAEL S. BERKOWITZ & ASSOCIATES (s)—C-38
BLAIR MEDIA INC. (s)—C-38
BOOZ, ALLEN & HAMILTON INC. (s)—C-38
THE HERBERT BOYER CO. (s)—C-38
BROADCAST-CABLE ASSOCIATES INC. (s)—C-38
STUART N. BROTMAN (s)—C-38
BUSINESS SYSTEMS (s)—C-38
CABLEDATA (d)—C-66
THE CABLE GUIDE (s)—C-38
CABLE MANAGEMENT SERVICES (s)—C-39
CABLE MARKETING SERVICES INC. (s)—C-39
CABLE TECHNOLOGIES INTERNATIONAL INC. (s)—C-39
CABLEDATA (s)—C-39
CATV AMIC CO. (s)—C-39
CATV/GROUP I (s)—C-39
CATV SUBSCRIBER SERVICES INC. (s)—C-39
CATZEL, THOMAS & ASSOCIATES (s)—C-6
CB COMMUNICATION INC. (s)—C-39
CMI RESEARCH INC. (s)—C-39
COMMUNICATION MARKETING & CONSULTING LTD. (s)—C-69
COMMUNICATIONS RESOURCES L.P. (s)—C-7
CONLEY & ASSOCIATES (s)—C-40
COOPER-RUTTER ASSOCIATES INC. (s)—C-40
CTV TELEVISION NETWORK (s)—C-8
DECIBEL PRODUCTS INC. (s)—C-71
THE DEER RIVER GROUP (s)—C-40
DeHART BROADCAST BROKERS (s)—C-52
DIRECT VIDEO MARKETING INC. (s)—C-40
DIXIE ENTERTAINMENT PRODUCTIONS INC. (s)—C-9
DONNELLEY MARKETING INFORMATION SERVICES (s)—C-41
E & M CABLE ASSOCIATES INC. (s)—C-41
FISHING THE WEST (s)—C-11
FRANK GARI PRODUCTIONS INC. (s)—C-12
GROUP W PRODUCTIONS (s)—C-14
HARMONY GOLD USA INC. (s)—C-14
NORMAN HECHT RESEARCH (s)—C-42
JAMES C. HIRSCH COMMUNICATIONS SERVICES (s)—C-42
THE HOARTY CORP. (s)—C-54, C-42
THOMAS HORTON ASSOCIATES (s)—C-15
JOHN IRTIS ASSOCIATES (s)—C-42
THE INDEPENDENT GROUP OF COS. INC. (s)—C-42
INTERACTIVE MARKET SYSTEMS INC. (s)—C-42

INTERMEDIA ARTS MINNESOTA (s)—C-42, C-15
INTERNATIONAL BROADCAST SYSTEMS INC. (s)—C-42
INTERNATIONAL BROADCAST SYSTEMS LTD. (s)—C-15
JIM JOHNSON & ASSOCIATES INC. (s)—C-43
JRD PRODUCTIONS (s)—C-16
KALBA INTERNATIONAL INC. (s)—C-43
ROBERT KEITH & CO. INC. (s)—C-43, C-81
KLEIN & (s)—C-43, C-17
LBS COMMUNICATIONS INC. (s)—C-17
LEARN INCORPORATED (s)—C-18
LEVINSON ENTERTAINMENT VENTURES INTERNATIONAL (s)—C-18
LIFEPLANNING (s)—C-18
FRANK N. MAGID ASSOCIATES (s)—C-43
MALARKEY-TAYLOR ASSOCIATES INC. (s)—C-43
MALARKEY-TAYLOR RESEARCH (s)—C-43
McHUGH & HOFFMAN INC. (s)—C-44
MEDIALINK (s)—C-19
MERION ASSOCIATES (s)—C-56, C-44
METROWEST COMMUNICATIONS GROUP (s)—C-44, C-20
MORRIS VIDEO (s)—C-21
MSS (MODERN SATELLITE SERVICES) (s)—C-21
JACK MYERS COMMUNICATIONS INC. (s)—C-44
NATIONAL COLLEGE TELEVISION (s)—C-21
NETWORK MUSIC INC. (s)—C-22
NEW VISIONS INC. (s)—C-22
NFL FILMS INC. (s)—C-22
PARALLEX (s)—C-89, C-45
TOM PARKER MOTION PICTURES (s)—C-23
PETERS PRODUCTIONS (s)—C-24
PICTURE MUSIC INTERNATIONAL (s)—C-24
PITTELLI & PARTNERS (s)—C-45
PROSERV TELEVISION (s)—C-45
QUANTUM MARKETING INTERNATIONAL INC. (s)—C-25
QUESTSTAR (s)—C-56
THE R CORP. (s)—C-45
THE RESEARCH GROUP (s)—C-45
GEORGE T. RODMAN INC. (s)—C-45
RICHARD H. ROFFMAN ASSOCIATES (s)—C-26
GLENN ROLAND FILMS (s)—C-26
SACRED HEART PROGRAM INC. (s)—C-26
SAGE ENTERTAINMENT ENTERPRISES CORP. (s)—C-26
SATELLITE NETWORK SYSTEMS (s)—C-26
SCHIFF-JONES LTD. (s)—C-46, C-27
SEMO COMMUNICATIONS CORP. (s)—C-46
SHIELD PRODUCTIONS INC. (s)—C-27
BILL SIMS PARTNERS (s)—C-46
SJOCOM INC. (s)—C-46
THE SME GROUP INC. (s)—C-46
STERLING PRODUCTIONS LTD. (s)—C-28
TAILFORD ASSOCIATES CABLE GROUP (s)—C-46
TAPSCAN INC., TVSCAN DIV. (s)—C-97
TELECOM PRODUCTIONS INC. (s)—C-29
TELECRAFTER SERVICES CORP. (s)—C-46
TELETECH COMMUNICATIONS (s)—C-47
TRACO ADVERTISING INC. (s)—C-30
TRAINING DELIVERY SERVICES INC. (s)—C-47
TRANSCOMM INC. (s)—C-47
TROMA INC. (s)—C-30
TV SPORTS SCENE INC. (s)—C-31
UNITED PRESS INTERNATIONAL (s)—C-31
VIDEO RESEARCH SYSTEMS (s)—C-47
VSI/GLOBAL VIDEO INC. (s)—C-33
WHITMAN-OLSON (s)—C-48
WLM CONSULTANTS (s)—C-58
WORLD EVENTS PRODUCTIONS LTD. (s)—C-34
WALTER S. WYDRO CONSULTANTS (s)—C-48
JIM YOUNG & ASSOCIATES INC. (s)—C-48

0600-1185

Mergers/Acquisitions

ALEXANDER & ASSOCIATES (s)—C-37, C-49
THE BANK OF NEW YORK (s)—C-49
BECKERMAN ASSOCIATES INC. (s)—C-50
BOOZ, ALLEN & HAMILTON INC. (s)—C-38
BOSTON VENTURES MANAGEMENT INC. (s)—C-50
THE HERBERT BOYER CO. (s)—C-38
FRANK BOYLE & CO. (s)—C-50
ROBERT W. BRECKNER (s)—C-50
BROADCAST INVESTMENT ANALYSTS INC./FRAZIER, GROSS & KADLEC (s)—C-38
CABLE COMMUNICATIONS CONSULTANTS INC. (s)—C-38
CABLE MEDIA ASSOCIATES * (s)—C-50
CHAPMAN ASSOCIATES (s)—C-50
COOPER-RUTTER ASSOCIATES INC. (s)—C-40
FIRST BANK OF MINNEAPOLIS (s)—C-52
NORMAN HECHT RESEARCH (s)—C-42
KAGAN MEDIA APPRAISALS (s)—C-54
KALBA INTERNATIONAL INC. (s)—C-43
LESTER KAMIN & COMPANY (s)—C-54
R. A. MARSHALL & CO. (s)—C-55
MITCHELL & ASSOCIATES INC. (s)—C-56
ROBERT MURPHY ASSOCIATES (s)—C-44
PHILIPS CREDIT CORP. (s)—C-56
PITTSBURGH NATIONAL BANK (s)—C-56
RITZEL COMMUNICATIONS INC. (s)—C-56
TELCOM APPRAISAL (s)—C-46
THOMSON MCKINNON SECURITIES INC. (s)—C-57
EDWIN TORNBURG & CO. INC. (s)—C-57
WLM CONSULTANTS (s)—C-58
WALTER S. WYDRO CONSULTANTS (s)—C-48, C-58

0600-1180

Mobile Vehicle Construction

ASN TELEVISION NETWORK (s)—C-2
BAY AREA MOBILETAPE INC. (s)—C-4
THE CAMERA MART INC. (s)—C-67
COMMUNICATIONS SYSTEMS GROUP/GENERAL TELEVISION NETWORK (s)—C-70
DYNAMIC TECHNOLOGY LTD. (s)—C-73
EDM & ASSOCIATES INC. (s)—C-41
GENERAL MACHINE PRODUCTS CO. INC. (s)—C-76
GRAY COMMUNICATIONS CONSULTANTS INC. (s)—C-42
HARRIS CORP. (BROADCAST DIVISION) (s)—C-77
IMMAD BROADCAST SERVICES (s)—C-79, C-42
LIGHTING ELECTRIC OF PENNSYLVANIA INC. (s)—C-83
NORTHWEST MOBILE TELEVISION (s)—C-22
ROSNER TELEVISION SYSTEMS INC. (s)—C-45
STERLING PRODUCTIONS LTD. (s)—C-28
TAILGATER INC. (s)—C-97
TELE-MEASUREMENTS INC. (s)—C-98
VAUGHN COMMUNICATIONS GROUP (s)—C-101
VIDEO MANAGEMENT CONSULTANTS (s)—C-47

0600-1200

Music Library

BLAIR MEDIA INC. (s)—C-38
BOOSEY & HAWKES INC. (s)—C-4
CAPITOL PRODUCTION MUSIC (s)—C-5
COMMUNICATIONS INC. (s)—C-7
COMPRO PRODUCTIONS (s)—C-7
CORELLI-JACOBS RECORDING INC. (s)—C-8
CRAWLEYS ANIMATION INC. (s)—C-8
DE WOLFE MUSIC LIBRARY INC. (s)—C-9
BERT ELLIOTT SOUND INC. (s)—C-10
GANNETT PRODUCTION SERVICES/KUSA-TV (s)—C-12
HARMONY GOLD USA INC. (s)—C-14
HOLLYWOOD VAULTS INC. (s)—C-15

THE INDEPENDENT GROUP OF COS. INC. (s)—C-42
KAMEN AUDIO PRODUCTIONS INC. (s)—C-17
LBS COMMUNICATIONS INC. (s)—C-17
EDDY MANSON PRODUCTIONS INC./MARGERY MUSIC CO. (s)—C-19
MINCEY PRODUCTIONS INC. (s)—C-20
NETWORK MUSIC INC. (s)—C-22
NFL FILMS INC. (s)—C-22
SESAC INC. (s)—C-27
SHIELD PRODUCTIONS INC. (s)—C-27
62nd STREET PRODUCTIONS (s)—C-27
SOUTHWEST FILM LABORATORY INC. (s)—C-28
STOREEL CORP. (s)—C-96
SUNBURY MUSIC CANADA LTD. (CAPAC), DUNBAR MUSIC CANADA LTD. (s)—C-28
SYSTEMATION CORP. (s)—C-97
TAPE-ATHON CORP. (s)—C-97
W.R.S. MOTION PICTURE & VIDEO LABS (s)—C-36

0600-1250

Operations Analysis

BOOZ, ALLEN & HAMILTON INC. (s)—C-38
BROADCAST INVESTMENT ANALYSTS INC./FRAZIER, GROSS & KADLEC (s)—C-38
STUART N. BROTMAN (s)—C-38
CABLE COMMUNICATIONS CONSULTANTS INC. (s)—C-38
CABLEDATA (m & d)—C-66
HARRISON, BOND & PECARO (s)—C-54
HARRISON, BOND & PECARO (s)—C-42
WLM CONSULTANTS (s)—C-58

0600-1320

Personnel Recruiting/Search

AUDIENCE RESEARCH & DEVELOPMENT (s)—C-37
BLAIR MEDIA INC. (s)—C-38
BMC COMMUNICATIONS (s)—C-38
THE HERBERT BOYER CO. (s)—C-38
STUART N. BROTMAN (s)—C-38
CABLE MARKETING SERVICES INC. (s)—C-39
CABLE SEARCH ASSOCIATES (s)—C-39
CONLEY & ASSOCIATES (s)—C-52, C-40
CTV TELEVISION NETWORK (s)—C-8
EDEN BROADCAST SERVICES INC. (s)—C-52
NORMAN FISCHER & ASSOCIATES INC. (s)—C-53, C-41
J. C. HUMKE & ASSOCIATES INC. (s)—C-42
INTERNATIONAL CREATIVE MANAGEMENT INC. (s)—C-43
KEY SYSTEMS (s)—C-43
FRANK N. MAGID ASSOCIATES (s)—C-43
McHUGH & HOFFMAN INC. (s)—C-44
ROBERT MURPHY ASSOCIATES (s)—C-44
PROMOTION RECRUITERS (s)—C-45
PYRAMID VIDEO INC. (s)—C-25
RADIO'S RELIABLE RESOURCES (s)—C-56, C-45
RICHARD H. ROFFMAN ASSOCIATES (s)—C-26
RICHARD STEIN & ASSOCIATES (s)—C-46
JOE SULLIVAN & ASSOCIATES INC. (s)—C-46
PARRY D. TEASDALE, STATION DEVELOPMENT CONSULTANT (s)—C-46
TRAINING DELIVERY SERVICES INC. (s)—C-47
USA 800 (s)—C-47
VIDEO MANAGEMENT CONSULTANTS (s)—C-47
WILKIN BROADCAST CONSULTANTS INC. (s)—C-48
WLM CONSULTANTS (s)—C-58
CARTER WRIGHT ENTERPRISES (s)—C-36
WRIGHT, SANDLER & CO. (s)—C-48

0600-1340

Production/Post-Production

ABN/FOCAL POINT TV NEWS NETWORK (s)—C-1
 AGENCY FOR INSTRUCTIONAL TECHNOLOGY (s)—C-1
 AILES COMMUNICATIONS INC. (s)—C-1
 ALLEGRO PRODUCTIONS INC. (s)—C-2
 ALLEN, JOHN E. INC. (s)—C-2
 AMERICAN MOTION PICTURES (s)—C-37, C-2
 ANIFORMS INC. (s)—C-2
 ASN TELEVISION NETWORK (s)—C-2
 ATLANTIC VIDEO INC. (s)—C-3
 ROBERT BARON & ASSOCIATES (s)—C-3
 BAVARIA FILM GmbH (s)—C-4
 BAY AREA MOBILETAPE INC. (s)—C-4
 BCS (s)—C-64
 BEXEL CORP. (s)—C-4
 BIJOU PRODUCTIONS (s)—C-4
 BIZNET (s)—C-4
 BRAVERMAN PRODUCTIONS INC. (s)—C-4
 BROADCAST NEWS & PRODUCTION (s)—C-5
 STEVE CAMPUS PRODUCTIONS INC. (s)—C-5
 CAMRAC STUDIOS (s)—C-5
 THE CANNELL STUDIOS (s)—C-5
 CAPITOL VIDEO COMMUNICATIONS INC. (s)—C-5
 CATALYST PRODUCTION SERVICES (s)—C-6
 CATZEL, THOMAS & ASSOCIATES (s)—C-6
 CAV COMMUNICATIONS CORP. (s)—C-39
 CB COMMUNICATION INC. (s)—C-39
 CENTER VIDEO INDUSTRIAL CO. INC. (s)—C-68
 CINECRAFT INC. (s)—C-6
 COLUMBIA PICTURES INTERNATIONAL TELEVISION (s)—C-7
 COMPRO PRODUCTIONS (s)—C-7
 COMSAT VIDEO ENTERPRISES (s)—C-40
 COMTEL VIDEO SERVICES INC. (s)—C-40, C-7
 WILLIAM L. COOPER PRODUCTIONS INC. (s)—C-8
 CRAWLEYS ANIMATION INC. (s)—C-8
 CREATIVE PROGRAMMING INC. (s)—C-8
 CTV TELEVISION NETWORK (s)—C-8
 CYCLE SAT (s)—C-8
 DAP TV ASSOCIATES (s)—C-9
 HAL DENNIS PRODUCTIONS (s)—C-9
 DESTINATION TELEVISION (s)—C-9
 DEXTER, DRYER & LAI (s)—C-9
 JERRY DEXTER PRODUCTIONS INC. (s)—C-9
 DIRECT VIDEO MARKETING INC. (s)—C-40
 DIXIE ENTERTAINMENT PRODUCTIONS INC. (s)—C-9
 DREW ASSOCIATES INC. (s)—C-9
 DU ART VIDEO (s)—C-9
 MICHAEL DUNN PRODUCTIONS (s)—C-9
 DYNOCOM PRODUCTIONS (s)—C-41, C-9
 EDITEL-CHICAGO (s)—C-10
 BERT ELLIOTT SOUND INC. (s)—C-10
 EYE CONTACT INC. (s)—C-10
 FILMLIFE INC./FORTRESS FILM DEPOSITORY (s)—C-11
 FILMS FOR EDUCATORS/FILMS FOR TELEVISION (s)—C-11
 FIRST CHICAGO TELEMEDIA SERVICES (s)—C-11
 FISHING THE WEST (s)—C-11
 FORMAN PRODUCTIONS INC. (s)—C-12
 FUTURE PRODUCTIONS INC. (s)—C-75
 GANNETT PRODUCTION SERVICES/KUSA-TV (s)—C-12
 FRANK GARI PRODUCTIONS INC. (s)—C-41
 GGP SPORTS (s)—C-12
 JEFF GOLD PRODUCTIONS INC. (s)—C-13
 GOODWAY MARKETING INC. (s)—C-41
 GROUP W PRODUCTIONS (s)—C-14
 HARMONY GOLD USA INC. (s)—C-14
 HBO STUDIO PRODUCTIONS (s)—C-14
 HOLLYWOOD VAULTS INC. (s)—C-15
 THOMAS HORTON ASSOCIATES (s)—C-15

INTERMEDIA ARTS MINNESOTA (s)—C-42, C-15
 INTERSOUND (s)—C-18
 JAVAN FILM PRODUCTIONS (s)—C-18
 JMP VIDEOCONFERENCE GROUP (s)—C-18
 KEYLITE PSI (s)—C-81
 KINETIC DESIGN SYSTEMS LTD. (s)—C-17
 KLEIN & (s)—C-43, C-17
 WALTER J. KLEIN CO. LTD. (s)—C-17
 KLUGE COMMUNICATIONS INC. (s)—C-17
 LASER EDIT INC. (s)—C-17
 LBS COMMUNICATIONS INC. (s)—C-17
 LoSEA BROADCASTING NETWORK (s)—C-18
 GENE LESTER PRODUCTIONS (s)—C-18
 LIGHTSCAPE PRODUCTIONS INC. (s)—C-18
 MAJOR LEAGUE BASEBALL PRODUCTIONS (s)—C-18
 M&M SYNDICATIONS (s)—C-19
 McGUANE STUDIO INC. (s)—C-19
 THE MEDIA EXCHANGE INC. (s)—C-19
 METROWEST COMMUNICATIONS GROUP (s)—C-44, C-20
 MILNER-FENWICK INC. (s)—C-20
 MINCEY PRODUCTIONS INC. (s)—C-20
 M. I. PRODUCTIONS INC. (s)—C-20
 MODE 2 PRODUCTIONS INC. (s)—C-21
 MORRIS VIDEO (s)—C-21
 MOTION PICTURE SERVICE CO. (s)—C-21
 MOVIECRAFT INC. (s)—C-21
 NETWORK MUSIC INC. (s)—C-22
 NEW VISIONS INC. (s)—C-22
 NFL FILMS INC. (s)—C-22
 NORTHWEST MOBILE TELEVISION (s)—C-22
 NVC ARTS (s)—C-23
 OGLETTREE PRODUCTIONS (s)—C-23
 ONE PASS INC. (s)—C-23
 ALVIN H. PERLMUTTER INC. (s)—C-24
 PICTURE MUSIC INTERNATIONAL (s)—C-24
 PILOT PRODUCTIONS INC. (s)—C-24
 POINT OF VIEW PRODUCTIONS (s)—C-24
 PRODUCTION & SATELLITE SERVICES INC. (s)—C-45, C-25
 PYRAMID VIDEO INC. (s)—C-25
 QUANTUM MARKETING INTERNATIONAL INC. (s)—C-25
 RIVIERA PRODUCTIONS (s)—C-26
 ROCK SOLID PRODUCTIONS (s)—C-26
 GLENN ROLAND FILMS (s)—C-26
 WARREN ROSENBERG VIDEO SERVICES INC. (s)—C-26
 ROSNER TELEVISION SYSTEMS INC. (s)—C-45
 62nd STREET PRODUCTIONS (s)—C-27
 SKAGGS TELECOMMUNICATIONS SERVICE (s)—C-27
 S.K.S. PRODUCTIONS INC. (s)—C-27
 SOUTHWEST FILM LABORATORY INC. (s)—C-28
 SUDBOROUGH PRODUCTIONS (s)—C-28
 SUNBURY MUSIC CANADA LTD. (CAPAC), DUNBAR MUSIC CANADA LTD. (s)—C-28
 SUN TELEVISION (s)—C-28
 HACK SWAIN PRODUCTIONS INC. (s)—C-28
 TAILFORD ASSOCIATES CABLE GROUP (s)—C-46
 TANNEBRINGROSE ASSOC. INC. (s)—C-29
 TECHNISONIC STUDIOS INC. (s)—C-29
 TPC COMMUNICATIONS (s)—C-30
 TRANS-AMERICAN VIDEO INC. (s)—C-30
 TRIO VISUAL EFFECTS (s)—C-30
 TVC VIDEO INC. (s)—C-30
 VIACOM INTERNATIONAL INC. (s)—C-32
 VIDEO MARKETING SERVICES INC. (s)—C-47
 VIDEOMEDIA (s)—C-102
 VIDEOTELECOM (s)—C-102
 VIDEOWORKS (s)—C-33
 VISNEWS INTERNATIONAL (s)—C-33
 VSI/GLOBAL VIDEO INC. (s)—C-33
 WARNER BROS. TELEVISION DISTRIBUTION (s)—C-33
 WARNER/LEVINSON CORP. (s)—C-34
 WINDSOR VIDEO (s)—C-34
 WNET/THIRTEEN (s)—C-34
 SID WOLOSZYN INC. (s)—C-34

WORLD WIDE BINGO (s)—C-34
 WORLD WIDE BINGO INC. (s)—C-104
 WORLDWIDE TELEVISION NEWS CORP. (s)—C-36

0600-1550

Projection Room

ABN/FOCAL POINT TV NEWS NETWORK (s)—C-1
 ALLEN, JOHN E. INC. (s)—C-2
 ROBERT BARON & ASSOCIATES (s)—C-3
 BERNARD ASSOCIATES (s)—C-38
 CATZEL, THOMAS & ASSOCIATES (s)—C-6
 CINECRAFT INC. (s)—C-6
 CINETUDES FILM PRODUCTIONS LTD. (s)—C-7
 CONSOLIDATED FILM INDUSTRIES (s)—C-8
 CTV TELEVISION NETWORK (s)—C-8
 DINER+ALLIED FILM & VIDEO SERVICES (s)—C-9
 FIRST CHICAGO TELEMEDIA SERVICES (s)—C-11
 INTERMEDIA ARTS MINNESOTA (s)—C-15
 KLUGE COMMUNICATIONS INC. (s)—C-17
 MODE 2 PRODUCTIONS INC. (s)—C-21
 MOTION PICTURE ENTERPRISES INC. (s)—C-21
 RALEIGH STUDIOS (s)—C-25
 GLENN ROLAND FILMS (s)—C-26
 ROSNER TELEVISION SYSTEMS INC. (s)—C-45
 SOUTHWEST FILM LABORATORY INC. (s)—C-28
 SPECTRUM MOTION PICTURE LABORATORY (s)—C-28
 TANNEBRINGROSE ASSOC. INC. (s)—C-29
 VSI/GLOBAL VIDEO INC. (s)—C-33

0600-1560

Promotion

AGENCY FOR INSTRUCTIONAL TECHNOLOGY (s)—C-1
 ANIFORMS INC. (s)—C-2
 ASN TELEVISION NETWORK (s)—C-2
 AUDIENCE RESEARCH & DEVELOPMENT (s)—C-37
 BROADCAST-CABLE ASSOCIATES INC. (s)—C-38
 THE CABLE GUIDE (s)—C-38
 CABLE MARKETING SERVICES INC. (s)—C-39
 CATZEL, THOMAS & ASSOCIATES (s)—C-6
 CB COMMUNICATION INC. (s)—C-39
 COLUMBIA PICTURES INTERNATIONAL TELEVISION (s)—C-7
 CTV TELEVISION NETWORK (s)—C-8
 WILLIAM KENNETH CUMMING & ASSOCIATES (s)—C-40
 DeHART BROADCAST BROKERS (s)—C-52
 DIRECT VIDEO MARKETING INC. (s)—C-40
 DONNELLEY MARKETING INFORMATION SERVICES (s)—C-41
 EYE CONTACT INC. (s)—C-10
 FRANK GARI PRODUCTIONS INC. (s)—C-41
 JAMES R. GEORGE INC. (s)—C-53
 GOODWAY MARKETING INC. (s)—C-41
 HARMONY GOLD USA INC. (s)—C-14
 NORMAN HECHT RESEARCH (s)—C-42
 JAMES C. HIRSCH COMMUNICATIONS SERVICES (s)—C-42
 JOHN ILLIS ASSOCIATES (s)—C-42
 IMAGICOM PRODUCTIONS INC. (s)—C-15
 THE INDEPENDENT GROUP OF COS. INC. (s)—C-42
 INTERMEDIA ARTS MINNESOTA (s)—C-42, C-15
 INTERNATIONAL TREASURES (s)—C-16
 JIM JOHNSON & ASSOCIATES INC. (s)—C-43
 ROBERT KEITH & CO. (s)—C-43, C-81
 KINETIC DESIGN SYSTEMS LTD. (s)—C-17
 KING WORLD PRODUCTIONS (s)—C-17
 KLEIN & (s)—C-43, C-17
 LBS COMMUNICATIONS INC. (s)—C-17

LEVINSON ENTERTAINMENT VENTURES INTERNATIONAL (s)—C-18
 LIFEPLANNING (s)—C-18
 MAGICCOM (s)—C-18
 FRANK N. MAGID ASSOCIATES (s)—C-43
 MAJOR LEAGUE BASEBALL PRODUCTIONS (s)—C-18
 McHUGH & HOFFMAN INC. (s)—C-44
 McM COMMUNICATIONS (s)—C-19
 METROWEST COMMUNICATIONS GROUP (s)—C-44, C-20
 METROWEST COMMUNICATIONS GROUP INC. (s)—C-20
 MSS (MODERN SATELLITE SERVICES) (s)—C-21
 JACK MYERS COMMUNICATIONS INC. (s)—C-44
 NATIONAL COLLEGE TELEVISION (s)—C-21
 TOM PARKER MOTION PICTURES (s)—C-23
 THE R CORP. (s)—C-45
 THE RESEARCH GROUP (s)—C-45
 RICHSHER PRODUCTIONS LTD. (s)—C-26
 GEORGE T. RODMAN INC. (s)—C-45
 RICHARD H. ROFFMAN ASSOCIATES (s)—C-26
 GLENN ROLAND FILMS (s)—C-26
 BILL SIMS PARTNERS (s)—C-46
 SJOCOM INC. (s)—C-46
 TAILFORD ASSOCIATES CABLE GROUP (s)—C-46
 TELECOM PRODUCTIONS INC. (s)—C-29
 TRAINING DELIVERY SERVICES INC. (s)—C-47
 TROMA INC. (s)—C-30
 UNITED PRESS INTERNATIONAL (s)—C-31
 WORLD WIDE BINGO (s)—C-34

0600-1570

Properties For Lease

COMSAT VIDEO ENTERPRISES (s)—C-40
 FILMS FOR EDUCATORS/FILMS FOR TELEVISION (s)—C-11
 FILMS OF INDIA (s)—C-11
 METROWEST COMMUNICATIONS GROUP (s)—C-44
 MOVIECRAFT INC. (s)—C-21
 POINT OF VIEW PRODUCTIONS (s)—C-24
 PUNCH FILMS INC. (s)—C-25
 HAL STEIN'S COMPASS PRODUCTIONS (s)—C-28

0600-1575

Public Relations

ALEXANDER & ASSOCIATES (s)—C-37, C-49
 THE AMERICAN JEWISH COMMITTEE (s)—C-2
 BARUCH TELEVISION GROUP INC. (s)—C-4
 CONUS COMMUNICATIONS (s)—C-8
 JAMES R. GEORGE INC. (s)—C-53
 GROUP W PRODUCTIONS (s)—C-14
 HARMONY GOLD USA INC. (s)—C-14
 THE INDEPENDENT GROUP OF COS. INC. (s)—C-42
 LBS COMMUNICATIONS INC. (s)—C-17
 LEVINSON ENTERTAINMENT VENTURES INTERNATIONAL (s)—C-18
 MEDIALINK (s)—C-19
 JACK MYERS COMMUNICATIONS INC. (s)—C-44
 TOM PARKER MOTION PICTURES (s)—C-23
 PITTELLI & PARTNERS (s)—C-45
 SATELLITE NETWORK SYSTEMS (s)—C-26
 TAILFORD ASSOCIATES CABLE GROUP (s)—C-46
 TROMA INC. (s)—C-30

0600-1600

Rate Research

STUART N. BROTMAN (s)—C-38
 CB COMMUNICATION INC. (s)—C-39
 CMI RESEARCH INC. (s)—C-39
 COOPER-RUTTER ASSOCIATES INC. (s)—C-40

SERVICES—0600

E & M CABLE ASSOCIATES INC. (s)—C-41
EDM & ASSOCIATES INC. (s)—C-41
NORMAN HECHT RESEARCH (s)—C-42
THE HOARTY CORP. (s)—C-54, C-42
INTERACTIVE MARKET SYSTEMS INC. (s)—C-42
PAUL KAGAN ASSOCIATES INC. (s)—C-43
MALARKY-TAYLOR ASSOCIATES INC. (s)—C-43
MALARKY-TAYLOR RESEARCH (s)—C-43
ROBERT R. NATHAN ASSOCIATES INC. (s)—C-44
NATIONAL ECONOMIC RESEARCH ASSOCIATES INC. (s)—C-44
TAPSCAN INC., TVSCAN DIV. (s)—C-97
TELEVISION CABLE COMMUNICATIONS (s)—C-47
WILKIN BROADCAST CONSULTANTS INC. (s)—C-48
WLM CONSULTANTS (s)—C-58
WALTER S. WYDRO CONSULTANTS (s)—C-58

0600-1640

Recording Studios

ABN/FOCAL POINT TV NEWS NETWORK (s)—C-1
ACOUSTIC SYSTEMS (s)—C-59
ADVERTISERS BROADCASTING CO. (s)—C-1
ALLEN, JOHN E. INC. (s)—C-2
ASN TELEVISION NETWORK (s)—C-2
ROBERT BARON & ASSOCIATES (s)—C-3
BAVARIA FILM GmbH (s)—C-4
BERNARD ASSOCIATES (s)—C-38
BIZNET (s)—C-4
BONNEVILLE MEDIA COMMUNICATIONS (s)—C-4
CAPITOL VIDEO COMMUNICATIONS INC. (s)—C-5
CATZEL, THOMAS & ASSOCIATES (s)—C-6
CINECRAFT INC. (s)—C-6
COMMUNICATIONS INC. (s)—C-7
COMPRO PRODUCTIONS (s)—C-7
COMTEL VIDEO SERVICES INC. (s)—C-40
CONTINENTAL FILM PRODUCTIONS CORP. (s)—C-8
CORELLI-JACOBS RECORDING INC. (s)—C-8
CTV TELEVISION NETWORK (s)—C-8
BERT ELLIOTT SOUND INC. (s)—C-10
DON ELLIOTT PRODUCTIONS (s)—C-10
J. C. HUMKE & ASSOCIATES INC. (s)—C-42
IMMAD BROADCAST SERVICES (s)—C-42
INTERSOUND (s)—C-16
K & H PRODUCTIONS INC. (s)—C-16
KAMEN AUDIO PRODUCTIONS INC. (s)—C-17
KINETIC DESIGN SYSTEMS LTD. (s)—C-17
KLUGE COMMUNICATIONS INC. (s)—C-17
LIGHTSCAPE PRODUCTIONS INC. (s)—C-18
METROWEST COMMUNICATIONS GROUP (s)—C-44, C-20
MINCEY PRODUCTIONS INC. (s)—C-20
MODE 2 PRODUCTIONS INC. (s)—C-21
MOTION PICTURE ENTERPRISES INC. (s)—C-21
MUSIFEX INC. (s)—C-21
NETWORK MUSIC INC. (s)—C-22
NFL FILMS INC. (s)—C-22
PETERS PRODUCTIONS (s)—C-24
PILOT PRODUCTIONS INC. (s)—C-24
GLENN ROLAND FILMS (s)—C-26
SEAR SOUND (s)—C-27
SHIELD PRODUCTIONS INC. (s)—C-27
62nd STREET PRODUCTIONS (s)—C-27
SKAGGS TELECOMMUNICATIONS SERVICE (s)—C-27
SOUTHWEST FILM LABORATORY INC. (s)—C-28
SPECTRUM MOTION PICTURE LABORATORY (s)—C-28
SUDBOROUGH PRODUCTIONS (s)—C-28
SUNBURY MUSIC CANADA LTD. (CAPAC), DUNBAR MUSIC CANADA LTD. (s)—C-28
TECHNISONIC STUDIOS INC. (s)—C-29

TRANS-AMERICAN VIDEO INC. (s)—C-30
WARNER/LEVINSON CORP. (s)—C-34
SID WOLOSIN INC. (s)—C-34
CARTER WRIGHT ENTERPRISES (s)—C-36
W.R.S. MOTION PICTURE & VIDEO LABS (s)—C-36

0600-1660

Research

AGB/INFORMATION & ANALYSIS INC. (s)—C-37
ALLIED CAPITAL CORP. (s)—C-49
AUDIENCE RESEARCH & DEVELOPMENT (s)—C-37
MICHAEL S. BERKOWITZ & ASSOCIATES (s)—C-38
BORTZ & COMPANY INC. (s)—C-38
BROADCAST-CABLE ASSOCIATES INC. (s)—C-38
BROADCAST DATA SERVICES (s)—C-38
BROADCAST INVESTMENT ANALYSTS INC./ FRAZIER, GROSS & KADLEC (s)—C-38
STUART N. BROTMAN (s)—C-38
CABLE COMMUNICATIONS CONSULTANTS INC. (s)—C-38
CABLE TECHNOLOGIES INTERNATIONAL INC. (s)—C-66, C-39
CB COMMUNICATION INC. (s)—C-39
CMI RESEARCH INC. (s)—C-39
COMMUNICATIONS STUDIES & PLANNING INTERNATIONAL (s)—C-40
COMWAVE (s)—C-70
COOPER-RUTTER ASSOCIATES INC. (s)—C-40
CTC ASSOCIATES (s)—C-40
CTV TELEVISION NETWORK (s)—C-8
DATAWORLD (s)—C-40
THE DEER RIVER GROUP (s)—C-40
DES ASSOCIATES (s)—C-52
DESIGN AUTOMATION INC. (s)—C-40
DONNELLEY MARKETING INFORMATION SERVICES (s)—C-41
EDM & ASSOCIATES INC. (s)—C-41
ELRA GROUP RESEARCH (s)—C-41
NORMAN FISCHER & ASSOCIATES INC. (s)—C-53, C-41
FRAZIER, GROSS & KADLEC (s)—C-41
FREDERICK G. GRIFFIN, P.C., CONSULTING ENGINEER (s)—C-42
SHERMAN GRINBERG FILM LIBRARIES INC. (s)—C-13
HARMONY GOLD USA INC. (s)—C-14
HARRISON, BOND & PECARO (s)—C-54
HARRISON, BOND & PECARO (s)—C-42
JAMES C. HIRSCH COMMUNICATIONS SERVICES (s)—C-42
THE HOARTY CORP. (s)—C-54, C-42
THE HOLT CORP. (s)—C-54
JERROLD DIVISION GENERAL INSTRUMENT CORP. (m)—C-80
JIM JOHNSON & ASSOCIATES INC. (s)—C-43
PAUL KAGAN ASSOCIATES INC. (s)—C-43
KALBA INTERNATIONAL INC. (s)—C-43
THOMAS KARWIN & ASSOCIATES (s)—C-43
M. A. KEMPNER INC. (s)—C-17
KOMPAS/BIEL & ASSOCIATES INC. (s)—C-43
LBS COMMUNICATIONS INC. (s)—C-17
LECHMAN & JOHNSON INC. (s)—C-43
LIGHTSCAPE PRODUCTIONS INC. (s)—C-18
FRANK N. MAGID ASSOCIATES (s)—C-43
MALARKY-TAYLOR ASSOCIATES INC. (s)—C-43
MALARKY-TAYLOR RESEARCH (s)—C-43
N. MARSHALL & ASSOCIATES (s)—C-85
McHUGH & HOFFMAN INC. (s)—C-44
MEDIA TECHNOLOGY ASSOCIATES LTD. (s)—C-44
MPB TECHNOLOGIES INC. (s)—C-44
JACK MYERS COMMUNICATIONS INC. (s)—C-44
ROBERT R. NATHAN ASSOCIATES INC. (s)—C-44

NATIONAL ECONOMIC RESEARCH ASSOCIATES INC. (s)—C-44
NAVY OFFICE OF INFORMATION (OI-03) (s)—C-22
NFL FILMS INC. (s)—C-22
PARALLEX (s)—C-89
PETERS PRODUCTIONS (s)—C-24
POINT OF VIEW PRODUCTIONS (s)—C-24
RADIO'S RELIABLE RESOURCES (s)—C-56, C-45
THE RESEARCH GROUP (s)—C-45
M. H. SEIDEN & ASSOCIATES INC. (s)—C-46
GORDON SHERMAN & ASSOCIATES INC. (s)—C-57
THE SME GROUP INC. (s)—C-46
CLAIRE STERN ASSOCIATES INC. (s)—C-46
STERN TELECOMMUNICATIONS CORP. (s)—C-46
TAPSCAN INC., TVSCAN DIV. (s)—C-97
PARRY D. TEASDALE, STATION DEVELOPMENT CONSULTANT (s)—C-46
TELESTRATEGIES (s)—C-47
TEMPLE, BARKER & SLOANE INC. (s)—C-47
TRACO ADVERTISING INC. (s)—C-30
VIDEO PROBE INDEX INC. (s)—C-47
VIDEO RESEARCH SYSTEMS (s)—C-47
WARREN PUBLISHING INC. (s)—C-48
WASHINGTON INFORMATION GROUP LTD. (s)—C-48
WILKIN BROADCAST CONSULTANTS INC. (s)—C-48
WLM CONSULTANTS (s)—C-58
WALTER S. WYDRO CONSULTANTS (s)—C-58

0600-1670

Sales Representative

AIRC-TV NETWORK SALES (s)—B-1
AIRTIME TELEVISION SALES INC. (s)—B-9
ALEXANDER, PEARSON & DAWSON INC. (s)—B-9
ALL-CANADA RADIO & TELEVISION LTD. (s)—B-9
HOWARD ANDERSON CO. (s)—B-1
ASIAN TELEVISION SALES (s)—B-1
JEROME BALSAM FILMS INC. (s)—C-3
BAVARIA FILM GmbH (s)—C-4
BCS (s)—C-64
BLAIR TELEVISION (s)—B-1
BROADCAST REPRESENTATIVES CANADA LTD. (s)—B-9
BROADCAST SPOT SALES INC. (s)—B-2
BRYDSON MEDIA SALES INTERNATIONAL (s)—B-9
BRYDSON MEDIA SALES INTERNATIONAL INC. (s)—B-2
CABLE MARKETING SERVICES INC. (s)—C-39
CABLE TECHNOLOGIES INTERNATIONAL INC. (s)—C-66, C-39
CAMELOT ENTERTAINMENT SALES INC. (s)—C-5
CANADIAN COMMUNICATIONS CO. (s)—B-9
CANVIDEO TELEVISION SALES LTD. (s)—B-9
CAPITAL CITIES/ABC NATIONAL TV SALES (s)—B-2
CBS TELEVISION STATIONS NATIONAL SALES (s)—B-2
CLEM & LOWRANCE INC. (s)—B-2
COMMUNICATION MARKETING & CONSULTING LTD. (s)—C-69
COMSONICS INC. (s)—C-40
WILLIAM L. COOPER PRODUCTIONS INC. (s)—C-8
CRYSTAL PICTURES INC. (s)—C-8
CTV TELEVISION NETWORK (s)—C-8
DALY & ASSOCIATES INC. (s)—B-2
DOME & ASSOCIATES INC. (s)—B-2
DORA-CLAYTON AGENCY INC. (s)—B-2
PAUL J. EWING CO. (s)—B-2
FILMS FOR EDUCATORS/FILMS FOR TELEVISION (s)—C-11
GANNETT PRODUCTION SERVICES/KUSA-TV (s)—C-12
GLEN-WARREN BROADCAST SALES (s)—B-10
GRAY COMMUNICATIONS CONSULTANTS INC. (s)—C-42
EUGENE F. GRAY CO. (s)—B-2
GRAY-SCHWARTZ ENTERPRISES INC. (s)—C-13
GROUP W TELEVISION SALES (s)—B-2
HARRINGTON, RIGTER & PARSONS INC. (s)—B-2
BOB HIX CO. INC. (s)—B-3
HSN BROADCASTING SALES (s)—B-3
HYETT/RAMSLAND INC. (s)—B-3
ITS-INDEPENDENT TELEVISION SALES (s)—B-3
INTERCONTINENTAL SERVICES LTD. (s)—B-11
INTERMEDIA ARTS MINNESOTA (s)—C-42, C-15
INTERNATIONAL ADVERTISING SALES (s)—B-3
INTERNATIONAL BROADCAST SYSTEMS INC. (s)—C-42
INTERNATIONAL BROADCAST SYSTEMS LTD. (s)—C-15
HOOPER JONES ASSOCIATES INC. (s)—B-3
GORDON JONES PROGRAMMING (s)—C-16
JRO PRODUCTIONS (s)—C-16
JUST MEDIA (s)—B-3
KATZ COMMUNICATIONS INC. (s)—B-3
KETTLE-CARTER INC. (s)—B-5
LBS COMMUNICATIONS INC. (s)—C-17
LOS ANGELES TELEVISION (s)—C-18
MESSNER & CO. LTD. (s)—B-10
METRO MARKETING WEST (s)—B-10
METROSPOT TELEVISION LTD. (s)—B-10
MICRO-SAT (s)—C-85
MICRODYNE CORP. (s)—C-85
PAUL MILLER & CO. (s)—B-5
MMT SALES INC. (s)—B-5
ART MOORE INC. (s)—B-5
PAUL MULVILL LIMITED (s)—B-10
JACK MYERS COMMUNICATIONS INC. (s)—C-44
NBC TV SPOT SALES (s)—B-5
NEW ENGLAND SPOT SALES (s)—B-5
NORTHWEST TELEVISION SALES (s)—B-6
HARLAN G. OAKES & ASSOCIATES INC. (s)—B-6
OZMA BROADCAST SALES (s)—C-23
PAN AMERICAN BROADCASTING CO. (s)—B-11
TOM PARKER MOTION PICTURES (s)—C-23
PATCOM INC. (s)—B-11
PETRY TELEVISION INC. (s)—B-6
POTTS & ASSOCIATES (s)—B-6
PREMIERE TELEVISION SALES (s)—B-11
PRODUCER SERVICES GROUP INC. (s)—C-24
PUBLIC BROADCAST MARKETING INC. (s)—B-6
RADIO-TELEVISION REPRESENTATIVES LTD. (s)—B-11
REGIONAL REPS CORP. (s)—B-6
RICHARD H. ROFFMAN ASSOCIATES (s)—C-26
ROSLIN SPOT TV SALES (s)—B-6
S/R REPS INC. (s)—B-7
LES SALNICK LTD. (s)—B-11
THE SANDBERG-GLENN CO. (s)—B-7
SAVALLI BROADCAST SALES (s)—B-7
SCHELLENBERG & KIRWAN INC. (s)—B-11
BRUCE SCHNEIDER & CO. INC. (s)—B-7
SELTEL INC. (s)—B-7
FREDERICK W. SMITH (s)—B-7
THE SODERLUND CO. (s)—B-7
SOUTHERN TELEVISION SYSTEM (s)—B-7
TACHER TELEVISION (s)—B-7
D. L. TAFFNER LTD. (s)—C-29
TELEMUNDO (s)—B-7
TELEREP INC. (s)—B-8
T-N SPOT SALES (s)—B-8
TROMA INC. (s)—C-30
TURNER BROADCASTING SALES INC. (s)—B-8
UNIREP BROADCASTING CO. (s)—B-8
UNITED PRESS INTERNATIONAL (s)—C-31

UNIVISION (s)—B-8
 VAUGHN COMMUNICATIONS GROUP (s)—
 C-101
 VIDEO-CINEMA FILMS INC. (s)—C-32
 VIDISTRI (s)—C-33
 VSI/GLOBAL VIDEO INC. (s)—C-33
 HUGH WALLACE INC. (s)—B-11
 WARNER BROS. TELEVISION DISTRIBUTION (s)—C-33
 HOWARD WEISS (s)—B-8
 WLM CONSULTANTS (s)—C-58
 WORLD WIDE BINGO INC. (s)—C-104
 WTR MEDIA SALES INC. (s)—B-11
 ADAM YOUNG INC. (s)—B-8

0600-1600**Satellite Time Brokers**

ABN/FOCAL POINT TV NEWS NETWORK (s)—C-1
 ANTENNA TECHNOLOGY CORP. (s)—C-82
 BAF COMMUNICATIONS CORP. (s)—C-84
 COMSAT VIDEO ENTERPRISES (s)—C-40
 CONUS COMMUNICATIONS (s)—C-8
 CONUS-TV DIRECT (s)—C-8
 CTV TELEVISION NETWORK (s)—C-8
 CYCLE SAT (s)—C-8
 GOODWAY MARKETING INC. (s)—C-41
 INTERNATIONAL TREASURES (s)—C-18
 MEDIALINK (s)—C-19
 MSS (MODERN SATELLITE SERVICES) (s)—
 C-21
 PYRAMID VIDEO INC. (s)—C-25
 SATELLITE NETWORK SYSTEMS (s)—C-26
 TAPE-FILM INDUSTRIES (s)—C-29
 TAPSCAN INC., TVSCAN DIV. (s)—C-97
 VIDEO MANAGEMENT CONSULTANTS (s)—
 C-47
 THE VIDEO TAPE CO. (VTC) (s)—C-102
 WASHINGTON INTERNATIONAL TELEPORT (s)—
 C-48
 WOLD COMMUNICATIONS (s)—C-34

0600-1700**Satellite Transmission Brokers**

ABN/FOCAL POINT TV NEWS NETWORK (s)—
 C-1
 ANTENNA TECHNOLOGY CORP. (s)—C-82
 BAF COMMUNICATIONS CORP. (s)—C-84
 CATZEL, THOMAS & ASSOCIATES (s)—C-6
 COMSAT VIDEO ENTERPRISES (s)—C-40
 CONUS COMMUNICATIONS (s)—C-8
 CONUS-TV DIRECT (s)—C-8
 CTV TELEVISION NETWORK (s)—C-8
 CYCLE SAT (s)—C-8
 MEDIALINK (s)—C-19
 PRODUCTION & SATELLITE SERVICES INC. (s)—
 C-45, C-25
 PROSTAR (s)—C-45
 PYRAMID VIDEO INC. (s)—C-25
 SATELLITE NETWORK SYSTEMS (s)—C-26
 TAPE-FILM INDUSTRIES (s)—C-29
 VIDEO MANAGEMENT CONSULTANTS (s)—
 C-47
 WASHINGTON INTERNATIONAL TELEPORT (s)—
 C-48
 WOLD COMMUNICATIONS (s)—C-34

0600-1720**Satellite Distribution**

ABN/FOCAL POINT TV NEWS NETWORK (s)—
 C-1
 ANTENNA TECHNOLOGY CORP. (s)—C-82
 ASN TELEVISION NETWORK (s)—C-2
 ATLANTIC VIDEO INC. (s)—C-3
 AUDIO-TV FEATURES INC. (s)—C-3
 BIZNET (s)—C-4
 BROADCAST NEWS LTD. (s)—C-5
 STUART N. BROTMAN (s)—C-38
 STEVE CAMPUS PRODUCTIONS INC. (s)—
 C-5
 CATZEL, THOMAS & ASSOCIATES (s)—C-6
 COMMUNICATIONS STUDIES & PLANNING
 INTERNATIONAL (s)—C-40

COMSAT VIDEO ENTERPRISES (s)—C-40
 COMTEL VIDEO SERVICES INC. (s)—C-40
 CONUS COMMUNICATIONS (s)—C-8
 CONUS-TV DIRECT (s)—C-8
 CTV TELEVISION NETWORK (s)—C-8
 CYCLE SAT (s)—C-8
 GENERAL OPTRONICS CORP. (s)—C-76
 GTE SPACENET CORP. (s)—C-77
 HAMILTON COMMUNICATIONS CONSULTANTS INC. (s)—C-42
 LARRY HARMON PICTURES CORP. (s)—
 C-14
 INTERCONTINENTAL TELEVIDEO INC. (s)—
 C-15
 INTERNATIONAL TREASURES (s)—C-18
 JMP VIDEOCONFERENCE GROUP (s)—C-18
 K-TECH (s)—C-82
 LBSA COMMUNICATIONS INC. (s)—C-17
 LeSEA BROADCASTING NETWORK (s)—C-
 18
 LIGHTSCAPE PRODUCTIONS INC. (s)—C-18
 LIONHEART TELEVISION INTERNATIONAL (s)—
 C-18
 MAJOR LEAGUE BASEBALL PRODUCTIONS (s)—
 C-18
 MEDIA TECHNOLOGY ASSOCIATES LTD. (s)—
 C-44
 MEDIALINK (s)—C-19
 MSS (MODERN SATELLITE SERVICES) (s)—
 C-21
 NATIONAL COLLEGE TELEVISION (s)—C-21
 THE NEWSFEED NETWORK (s)—C-22
 TOM PARKER MOTION PICTURES (s)—C-23
 PRODUCTION & SATELLITE SERVICES INC. (s)—
 C-45, C-25
 PROSTAR (s)—C-45
 PYRAMID VIDEO INC. (s)—C-25
 SATELLITE NETWORK SYSTEMS (s)—C-26
 SKAGGS TELECOMMUNICATIONS SERVICE (s)—
 C-27
 TEMPO ENTERPRISES INC. (s)—C-30
 TPC COMMUNICATIONS (s)—C-30
 TRACO ADVERTISING INC. (s)—C-30
 TRANSCOMM INC. (s)—C-47
 VIDEO MANAGEMENT CONSULTANTS (s)—
 C-47
 VIDEOPHILE INC. (s)—C-48
 THE VIDEO TAPE CO. (VTC) (s)—C-102
 VISNEWS INTERNATIONAL (s)—C-33
 WASHINGTON INTERNATIONAL TELEPORT (s)—
 C-48
 WESTERNWORLD TELEVISION (s)—C-34
 WNET/THIRTEEN (s)—C-34
 WOLD COMMUNICATIONS (s)—C-34
 WORLDWIDE TELEVISION NEWS CORP. (s)—
 C-36

0600-1740**Set Design**

ANIFORMS INC. (s)—C-2
 ARBEN DESIGN (s)—C-63
 ATLANTIC VIDEO INC. (s)—C-3
 ROBERT BARON & ASSOCIATES (s)—C-3
 BAVARIA FILM GmbH (s)—C-4
 BEXEL CORP. (s)—C-4
 CTV TELEVISION NETWORK (s)—C-8
 EUE/SCREEN GEMS (s)—C-10
 IMERO FIORENTINO ASSOCIATES INC. (s)—
 C-41
 JMP VIDEOCONFERENCE GROUP (s)—C-18
 McHUGH & HOFFMAN INC. (s)—C-44
 MINCEY PRODUCTIONS INC. (s)—C-20
 RICHSHER PRODUCTIONS LTD. (s)—C-26
 RPG DIFFUSOR SYSTEMS (s)—C-93
 SKAGGS TELECOMMUNICATIONS SERVICE (s)—
 C-27
 TRIO VISUAL EFFECTS (s)—C-30
 TROMA INC. (s)—C-30
 TVI (s)—C-101
 WLM CONSULTANTS (s)—C-58
 WORLD WIDE BINGO INC. (s)—C-104

0600-1760**—modular news, studio sets**

ARBEN DESIGN (s)—C-63

ATLANTIC VIDEO INC. (s)—C-3
 BAVARIA FILM GmbH (s)—C-4
 COMMUNICATIONS ENGINEERING (s)—C-39
 CTV TELEVISION NETWORK (s)—C-8
 IMERO FIORENTINO ASSOCIATES INC. (s)—
 C-41
 METROWEST COMMUNICATIONS GROUP (s)—
 C-20
 MINCEY PRODUCTIONS INC. (s)—C-20
 QUALITY VIDEO SUPPLY CORP. (s)—C-92
 TVI (s)—C-101
 WLM CONSULTANTS (s)—C-58

0600-1780**—props, materials**

ARBEN DESIGN (s)—C-63
 ATLANTIC VIDEO INC. (s)—C-3
 BAVARIA FILM GmbH (s)—C-4
 CTV TELEVISION NETWORK (s)—C-8
 EUE/SCREEN GEMS (s)—C-10
 ROBERT KEITH & CO. (s)—C-43, C-81
 MINCEY PRODUCTIONS INC. (s)—C-20
 POINT OF VIEW PRODUCTIONS (s)—C-24
 TROMA INC. (s)—C-30

0600-1800**—scenery construction**

ARBEN DESIGN (s)—C-63
 ATLANTIC VIDEO INC. (s)—C-3
 BAVARIA FILM GmbH (s)—C-4
 CTV TELEVISION NETWORK (s)—C-8
 EUE/SCREEN GEMS (s)—C-10
 MINCEY PRODUCTIONS INC. (s)—C-20
 TECHNISONIC STUDIOS INC. (s)—C-29
 TIFFIN SCENIC STUDIOS INC. (s)—C-99
 TRIO VISUAL EFFECTS (s)—C-30
 TROMA INC. (s)—C-30
 TVI (s)—C-101

0600-1820**—scenery rigging**

ARBEN DESIGN (s)—C-63
 ATLANTIC VIDEO INC. (s)—C-3
 BAVARIA FILM GmbH (s)—C-4
 CTV TELEVISION NETWORK (s)—C-8
 EUE/SCREEN GEMS (s)—C-10
 MINCEY PRODUCTIONS INC. (s)—C-20
 TIFFIN SCENIC STUDIOS INC. (s)—C-99
 TRIO VISUAL EFFECTS (s)—C-30
 TROMA INC. (s)—C-30

0600-1840**Site Analysis**

ANDREWS TOWER INC. (s)—C-62
 ANTENNA TECHNOLOGY CORP. (s)—C-62
 THE AUSTIN CO. (s)—C-37
 BROADCAST ENGINEERING INC. (s)—C-38
 WILLIAM B. CARR & ASSOCIATES INC. (s)—
 C-39
 CHANNEL MASTER (s)—C-68
 CLS2 (s)—C-39
 COMMUNICATION TECHNOLOGIES INC. (s)—
 C-39
 COMMUNICATIONS ENGINEERING (s)—C-39
 COMSEARCH (s)—C-40
 COMSONICS INC. (s)—C-40
 CONLEY & ASSOCIATES (s)—C-40
 COOLEY ASSOCIATES INC. (s)—C-40
 CORNWALL ASSOCIATES INC. (s)—C-40
 DATAWORLD (s)—C-40
 DECIBEL PRODUCTS INC. (s)—C-71
 DONNELLEY MARKETING INFORMATION
 SERVICES (s)—C-41
 EDM & ASSOCIATES INC. (s)—C-41
 PAUL DEAN FORD, BROADCAST ENGINEER-
 ING CONSULTANT (s)—C-41
 JAMES R. GEORGE INC. (s)—C-53
 FREDERICK G. GRIFFIN, P.C., CONSULTING
 ENGINEER (s)—C-42
 HARRIS CORP. (BROADCAST DIVISION) (s)—
 C-77
 NORMAN HECHT RESEARCH (s)—42
 JMP VIDEOCONFERENCE GROUP (s)—C-16

KOMPAS/BIEL & ASSOCIATES INC. (s)—C-
 43
 LDL COMMUNICATIONS INC. (s)—C-82
 McCOOL INC. (s)—C-44
 MEDIA TECHNOLOGY ASSOCIATES LTD. (s)—
 C-44
 MICRODYNE CORP. (s)—C-85
 MICROWAVE FILTER CO. INC. (s)—C-86
 MORCOM SYSTEMS INC. (s)—C-44
 LAWRENCE L. MORTON ASSOCIATES (s)—
 C-44
 MULTICOMM SCIENCES INTERNATIONAL
 INC. (s)—C-44
 NORTHWEST MOBILE TELEVISION (s)—C-
 22
 O. D. PAGE, PROFESSIONAL ENGINEERS &
 CONSULTANTS (s)—C-44
 PHASE ONE COMMUNICATIONS INC. (s)—C-
 45
 RADIO TOWER CO. INC. (s)—C-82
 SKAGGS TELECOMMUNICATIONS SERVICE (s)—
 C-27
 SPECTRUM PLANNING INC. (s)—C-46
 STERN TELECOMMUNICATIONS CORP. (s)—
 C-46
 STRUCTURAL SYSTEMS TECHNOLOGY
 INC. (s)—C-46
 PARRY D. TEASDALE, STATION DEVELOP-
 MENT CONSULTANT (s)—C-48
 TECHNISONIC STUDIOS INC. (s)—C-29
 TELE-ENGINEERING CORP. (s)—C-98
 THOMSON LGT (s)—C-99
 VIDEO MANAGEMENT CONSULTANTS (s)—
 C-47
 VIDEOPHILE INC. (s)—C-48
 WASHINGTON INTERNATIONAL TELEPORT (s)—
 C-48
 WESTERN TELE-COMMUNICATIONS INC. (s)—
 C-103
 WLM CONSULTANTS (s)—C-58
 WOLD COMMUNICATIONS INC. (s)—C-48
 WALTER S. WYDRO CONSULTANTS (s)—C-
 48, C-58

0600-1890**Strand Mapping**

AM COMMUNICATIONS INC. (s)—C-61
 BETA TECH COMMUNICATIONS INC. (s)—C-
 65
 CABLE ENGINEERING INC. (s)—C-38
 CABLE LINK INC. (s)—C-66
 CABLE SERVICES CO. INC. (s)—C-66
 CABLEMASTERS CORP. (s)—C-39
 CATV DESIGN ASSOCIATES INC. (s)—C-39
 CATV SUBSCRIBER SERVICES INC. (s)—C-
 39
 COAXIAL ANALYSTS INC. (s)—C-39
 COOLEY ASSOCIATES INC. (s)—C-40
 EDM & ASSOCIATES INC. (s)—C-41
 FOURSQUARE COMMUNICATIONS INC. (s)—
 C-41
 FREDERICK G. GRIFFIN, P.C., CONSULTING
 ENGINEER (s)—C-42
 IEC CO. (s)—C-76
 IRWIN/SUPERIOR COMMUNICATIONS CON-
 STRUCTURE INC. (s)—C-80
 McCOOL INC. (s)—C-44
 MORCOM SYSTEMS INC. (s)—C-44
 O. D. PAGE, PROFESSIONAL ENGINEERS &
 CONSULTANTS (s)—C-44
 SECAGRAPHICS INC. (s)—C-46
 TELE-ENGINEERING CORP. (s)—C-98

0600-1900**Studio Design**

ACOUSTIC SYSTEMS (s)—C-59
 A. F. ASSOCIATES INC. (s)—C-59
 THE AUSTIN CO. (s)—C-37
 BAVARIA FILM GmbH (s)—C-4
 BERNARD ASSOCIATES (s)—C-38
 BLAIR MEDIA INC. (s)—C-38
 BSM SYSTEMS INC. (m & d)—C-66
 CAPITOL VIDEO COMMUNICATIONS INC. (s)—
 C-5

SERVICES—0600

WILLIAM B. CARR & ASSOCIATES INC. (s)—C-39
CATALYST PRODUCTION SERVICES (s)—C-6
CINETUDES FILM PRODUCTIONS LTD. (s)—C-7
COMMUNICATION TECHNOLOGIES INC. (s)—C-39
COMMUNICATIONS ENGINEERING (s)—C-39
SOL CORNBERG (s)—C-40
CORNWALL ASSOCIATES INC. (s)—C-40
CTV TELEVISION NETWORK (s)—C-8
DESISTI LIGHTING/DESMAR CORP. (s)—C-71
DSI COMMUNICATIONS INC. (s)—C-72
EDM & ASSOCIATES INC. (s)—C-41
IMERO FIORENTINO ASSOCIATES INC. (s)—C-41
GRAY COMMUNICATIONS CONSULTANTS INC. (s)—C-42
HAMILTON COMMUNICATIONS CONSULTANTS INC. (s)—C-42
IMMAD BROADCAST SERVICES (s)—C-79, C-42
MILNER-FENWICK INC. (s)—C-20
MORCOM SYSTEMS INC. (s)—C-44
QUALITY VIDEO SUPPLY CORP. (s)—C-92
REEVES A/V SYSTEMS (s)—C-26
ROCK SOLID PRODUCTIONS (s)—C-26
GLENN ROLAND FILMS (s)—C-26
ROSNER TELEVISION SYSTEMS INC. (s)—C-45
STERN TELECOMMUNICATIONS CORP. (s)—C-46
PARRY D. TEASDALE, STATION DEVELOPMENT CONSULTANT (s)—C-46
TELE-MEASUREMENTS INC. (s)—C-47
VIDEO DESIGN PRO (s)—C-102
VIDEO MANAGEMENT CONSULTANTS (s)—C-47
VIDEOMEDIA (s)—C-102
WLM CONSULTANTS (s)—C-58

0600-1910

Studio Facilities For Rent

ABN/FOCAL POINT TV NEWS NETWORK (s)—C-1
AMERICAN MOTION PICTURES (s)—C-37, C-2
ARBEN DESIGN (s)—C-63
ASN TELEVISION NETWORK (s)—C-2
ATLANTIC VIDEO INC. (s)—C-3
BAVARIA FILM GmbH (s)—C-4
BEXEL CORP. (s)—C-4
CAPITOL VIDEO COMMUNICATIONS INC. (s)—C-5
CARTHAY STUDIOS INC. (s)—C-5
CATALYST PRODUCTION SERVICES (s)—C-6
CATZEL, THOMAS & ASSOCIATES (s)—C-8
CINECRAFT INC. (s)—C-8
COMMUNICREATIONS INC. (s)—C-7
COMPRO PRODUCTIONS (s)—C-7
COMSAT VIDEO ENTERPRISES (s)—C-40
CONSOLIDATED FILM INDUSTRIES (s)—C-8
CYCLE SAT (s)—C-8
EDITEL-CHICAGO (s)—C-10
BERT ELLIOTT SOUND INC. (s)—C-10
EUE/SCREEN GEMS (s)—C-10
EYE CONTACT INC. (s)—C-10
FIRST CHICAGO TELEMEDIA SERVICES (s)—C-11
FORMAN PRODUCTIONS INC. (s)—C-12
GANNETT PRODUCTION SERVICES/KUSATV (s)—C-12
GOODWAY MARKETING INC. (s)—C-41
HOLLYWOOD VAULTS INC. (s)—C-15
KINETIC DESIGN SYSTEMS LTD. (s)—C-17
LaSEA BROADCASTING NETWORK (s)—C-18
LIGHTSCAPE PRODUCTIONS INC. (s)—C-18
LTM CORP. OF AMERICA (s)—C-18
M&M SYNDICATIONS (s)—C-19
METROWEST COMMUNICATIONS GROUP (s)—C-44, C-20

METROWEST COMMUNICATIONS GROUP INC. (s)—C-20
MILNER-FENWICK INC. (s)—C-20
MINCEY PRODUCTIONS INC. (s)—C-20
M. I. PRODUCTIONS INC. (s)—C-20
NFL FILMS INC. (s)—C-22
ONE PASS INC. (s)—C-23
PICTURE MUSIC INTERNATIONAL (s)—C-24
PILOT PRODUCTIONS INC. (s)—C-24
RALEIGH STUDIOS (s)—C-25
ROCK SOLID PRODUCTIONS (s)—C-26
GLENN ROLAND FILMS (s)—C-26
SEAR SOUND (s)—C-27
SHIELD PRODUCTIONS INC. (s)—C-27
82nd STREET PRODUCTIONS (s)—C-27
SKAGGS TELECOMMUNICATIONS SERVICE (s)—C-27
RICK SPALLA VIDEO PRODUCTIONS (s)—C-28
TPC COMMUNICATIONS (s)—C-30
TRANS-AMERICAN VIDEO INC. (s)—C-30
VIDEO WEST (s)—C-33
VISNEWS INTERNATIONAL (s)—C-33
VSI/GLOBAL VIDEO INC. (s)—C-33
WINDSOR VIDEO (s)—C-34
WNET/THIRTEEN (s)—C-34
WORLDWIDE TELEVISION NEWS CORP. (s)—C-36
WTTW CHANNEL 11/ENTERPRISES GROUP (s)—C-36

0600-1920

Studio Set Design

ARBEN DESIGN (s)—C-63
ATLANTIC VIDEO INC. (s)—C-3
BEXEL CORP. (s)—C-4
CARTHAY STUDIOS INC. (s)—C-5
CTV TELEVISION NETWORK (s)—C-8
EUE/SCREEN GEMS (s)—C-10
IMERO FIORENTINO ASSOCIATES INC. (s)—C-41
METROWEST COMMUNICATIONS GROUP (s)—C-44
MINCEY PRODUCTIONS INC. (s)—C-20
SKAGGS TELECOMMUNICATIONS SERVICE (s)—C-27
TECHNISONIC STUDIOS INC. (s)—C-29
TPC COMMUNICATIONS (s)—C-30
TVI (s)—C-101
VIDEO WEST (s)—C-33
WLM CONSULTANTS (s)—C-58
WORLD WIDE BINGO INC. (s)—C-104

0600-1940

Subscriber Promotion

STUART N. BROTMAN (s)—C-38
CABLE MARKETING SERVICES INC. (s)—C-39
CABLE TECHNOLOGIES INTERNATIONAL INC. (s)—C-66, C-39
CABLETEK CENTER PRODUCTS INC. (s)—C-86
CATV SUBSCRIBER SERVICES INC. (s)—C-39
CB COMMUNICATION INC. (s)—C-39
CONLEY & ASSOCIATES (s)—C-52, C-40
CTV TELEVISION NETWORK (s)—C-8
DONNELLEY MARKETING INFORMATION SERVICES (s)—C-41
IEC CO. (s)—C-78
KLEIN & (s)—C-43, C-17
MALARKY-TAYLOR ASSOCIATES INC. (s)—C-43
MALARKY-TAYLOR RESEARCH (s)—C-43
JACK MYERS COMMUNICATIONS INC. (s)—C-44
PARALLEX (s)—C-89
THE R CORP. (s)—C-45
SJOJOM INC. (s)—C-46
TELECASTER SERVICES CORP. (s)—C-46
TELETECH COMMUNICATIONS (s)—C-47
TOCOM DIVISION (General Instrument Corp.) (s)—C-100

TRAINING DELIVERY SERVICES INC. (s)—C-47

0600-1960

System Auditing

CABLE ENGINEERING INC. (s)—C-38
CABLE MARKETING SERVICES INC. (s)—C-39
CABLEMASTERS CORP. (s)—C-39
CABLETEK CENTER PRODUCTS INC. (s)—C-66
CATV SUBSCRIBER SERVICES INC. (s)—C-39
COMSONICS INC. (s)—C-70
CONLEY & ASSOCIATES (s)—C-52, C-40
IEC CO. (s)—C-78
IRWIN/SUPERIOR COMMUNICATIONS CONSTRUCTION INC. (s)—C-80
MALARKY-TAYLOR ASSOCIATES INC. (s)—C-43
McCOOL INC. (s)—C-44
THE R CORP. (s)—C-45
SEMO COMMUNICATIONS CORP. (s)—C-46
T-C SPECIALTIES CO. INC. (s)—C-46
TELECASTER SERVICES CORP. (s)—C-46
TELE-ENGINEERING CORP. (s)—C-47
TRIPLE C COMMUNICATIONS (s)—C-100
WALTER S. WYDRO CONSULTANTS (s)—C-48, C-58

0600-1980

System Design

AEG BAYLY INC. (s)—C-59
A. F. ASSOCIATES INC. (s)—C-59
ALLIED CAPITAL CORP. (s)—C-49
AM COMMUNICATIONS INC. (s)—C-61
BLAIR MEDIA INC. (s)—C-38
BOOZ, ALLEN & HAMILTON INC. (s)—C-38
BSM SYSTEMS INC. (m & d)—C-66
BTS BROADCAST TELEVISION SYSTEMS INC. (s)—C-66
CABLE ENGINEERING INC. (s)—C-38
CABLE LINK INC. (s)—C-66
CABLE SERVICES CO. INC. (s)—C-66
CABLEMASTERS CORP. (s)—C-39
CAPITOL VIDEO COMMUNICATIONS INC. (s)—C-5
WILLIAM B. CARR & ASSOCIATES INC. (s)—C-39
CATALYST PRODUCTION SERVICES (s)—C-6
CATV DESIGN ASSOCIATES INC. (s)—C-39
CATV SUBSCRIBER SERVICES INC. (s)—C-39
C-COR ELECTRONICS INC. (s)—C-68
CINETUDES FILM PRODUCTIONS LTD. (s)—C-7
COAXIAL ANALYSTS INC. (s)—C-39
COMMUNICATION TECHNOLOGIES INC. (s)—C-39
COMMUNICATIONS ENGINEERING (s)—C-39
COMMUNICATIONS STUDIES & PLANNING INTERNATIONAL (s)—C-40
COMSAT VIDEO ENTERPRISES (s)—C-40
COMSEARCH (s)—C-40
COMSONICS INC. (s)—C-70
CONTEL FEDERAL SYSTEMS SECTOR (s)—C-40
COOPER-RUTTER ASSOCIATES INC. (s)—C-40
CORNWALL ASSOCIATES INC. (s)—C-40
DSI COMMUNICATIONS INC. (s)—C-72
EDM & ASSOCIATES INC. (s)—C-41
RUDOLF F. GRAF (s)—C-42
GRAY COMMUNICATIONS CONSULTANTS INC. (s)—C-42
FREDERICK G. GRIFFIN, P.C., CONSULTING ENGINEER (s)—C-42
HAMILTON COMMUNICATIONS CONSULTANTS INC. (s)—C-42
HARRIS CORP. (BROADCAST DIVISION) (s)—C-77
IEC CO. (s)—C-78

IMMAD BROADCAST SERVICES (s)—C-79, C-42
INFORMATION DISPLAY SYSTEMS (s)—C-79
JERROLD DIVISION (GENERAL INSTRUMENT CORP.) (s)—C-80
MAGNAVOX CATV SYSTEMS INC. (s)—C-84
MARCONI COMMUNICATION SYSTEMS LTD. (s)—C-85
McCOOL INC. (s)—C-44
MICRODYNE CORP. (s)—C-85
MORCOM SYSTEMS INC. (s)—C-44
MPB TECHNOLOGIES INC. (s)—C-44
MTL SYSTEMS INC. (s)—C-87
O. D. PAGE, PROFESSIONAL ENGINEERS & CONSULTANTS (s)—C-44
PHASE ONE COMMUNICATIONS INC. (s)—C-45
REEVES A/V SYSTEMS (s)—C-26
GLENN ROLAND FILMS (s)—C-26
ROSNER TELEVISION SYSTEMS INC. (s)—C-45
SATELLITE NETWORK SYSTEMS (s)—C-26
SECAGRAPHS INC. (s)—C-46
STATUSYSTEM INC. (s)—C-96
STERN TELECOMMUNICATIONS CORP. (s)—C-48
TELE-ENGINEERING CORP. (s)—C-98, C-47
TELE-MEASUREMENTS INC. (s)—C-98, C-47
TEXSCAN CORP. (s)—C-99
VAUGHN COMMUNICATIONS GROUP (s)—C-101
VIDEO DESIGN PRO (s)—C-102
VIDEO MANAGEMENT CONSULTANTS (s)—C-47
VIDEOMEDIA (s)—C-102
WASHINGTON INTERNATIONAL TELEPORT (s)—C-48
WALTER S. WYDRO CONSULTANTS (s)—C-48, C-58
JIM YOUNG & ASSOCIATES INC. (s)—C-48

0600-2000

— audio

AEG BAYLY INC. (s)—C-59
BRITISH INFORMATION SERVICES (s)—C-4
BROADCAST AUTOMATION INC. (s)—C-65
BSM SYSTEMS INC. (m & d)—C-66
CAPITOL VIDEO COMMUNICATIONS INC. (s)—C-5
CINETUDES FILM PRODUCTIONS LTD. (s)—C-7
COMMUNICATION TECHNOLOGIES INC. (s)—C-39
CTV TELEVISION NETWORK (s)—C-8
DSI COMMUNICATIONS INC. (s)—C-72
EOM & ASSOCIATES INC. (s)—C-41
BERT ELLIOTT SOUND INC. (s)—C-10
RUDOLF F. GRAF (s)—C-42
GRAY COMMUNICATIONS CONSULTANTS INC. (s)—C-42
HAMILTON COMMUNICATIONS CONSULTANTS INC. (s)—C-42
HOLLYWOOD VAULTS INC. (s)—C-15
IMMAD BROADCAST SERVICES (s)—C-42
KAMEN AUDIO PRODUCTIONS INC. (s)—C-17
LEGACY PRODUCTIONS LTD. (s)—C-18
McHUGH & HOFFMAN INC. (s)—C-44
MEDIA TECHNOLOGY ASSOCIATES LTD. (s)—C-44
MTL SYSTEMS INC. (s)—C-87
NETWORK MUSIC INC. (s)—C-22
NFL FILMS INC. (s)—C-22
ROSNER TELEVISION SYSTEMS INC. (s)—C-45
SKAGGS TELECOMMUNICATIONS SERVICE (s)—C-27
SOUTHWEST FILM LABORATORY INC. (s)—C-28
STERN TELECOMMUNICATIONS CORP. (s)—C-46
SUNBURY MUSIC CANADA LTD. (CAPAC), DUNBAR MUSIC CANADA LTD. (s)—C-28
TELE-MEASUREMENTS INC. (s)—C-47

VAUGHN COMMUNICATIONS GROUP (s)—C-101
VIDEO DESIGN PRO (s)—C-102
VIDEO MANAGEMENT CONSULTANTS (s)—C-47

0600-2020 —video

BAVARIA FILM GmbH (s)—C-4
BERNARD ASSOCIATES (s)—C-38
BLAIR MEDIA INC. (s)—C-38
BSM SYSTEMS INC. (m & d)—C-66
CAPITOL VIDEO COMMUNICATIONS INC. (s)—C-5
CATALYST PRODUCTION SERVICES (s)—C-6
COMMUNICATION TECHNOLOGIES INC. (s)—C-39
COMSAT VIDEO ENTERPRISES (s)—C-40
CTV TELEVISION NETWORK (s)—C-8
DSI COMMUNICATIONS INC. (s)—C-72
EDM & ASSOCIATES INC. (s)—C-41
BERT ELLIOTT SOUND INC. (s)—C-10
EYE CONTACT INC. (s)—C-10
FILMS INC. (s)—C-11
IMERO FIORENTINO ASSOCIATES INC. (s)—C-41
FOX/LORBER ASSOCIATES (s)—C-12
FUTURE PRODUCTIONS INC. (s)—C-75
GENERAL OPTRONICS CORP. (s)—C-76
JEFF GOLD PRODUCTIONS INC. (s)—C-13
RUDOLF F. GRAF (s)—C-42
GRAY COMMUNICATIONS CONSULTANTS INC. (s)—C-42
HAMILTON COMMUNICATIONS CONSULTANTS INC. (s)—C-42
HARRIS FARINON (s)—C-77
IMMAD BROADCAST SERVICES (s)—C-42
KOMPAS/BIEL & ASSOCIATES INC. (s)—C-43
McHUGH & HOFFMAN INC. (s)—C-44
MEDIA TECHNOLOGY ASSOCIATES LTD. (s)—C-44
M. I. PRODUCTIONS INC. (s)—C-20
MOVIECRAFT INC. (s)—C-21
MPB TECHNOLOGIES INC. (s)—C-44
MTL SYSTEMS INC. (s)—C-87
NATIONAL COLLEGE TELEVISION (s)—C-21
NFL FILMS INC. (s)—C-22
TOM PARKER MOTION PICTURES (s)—C-23
REEVES A/V SYSTEMS (s)—C-26
ROCK SOLID PRODUCTIONS (s)—C-26
GLENN ROLAND FILMS (s)—C-26
ROSNER TELEVISION SYSTEMS INC. (s)—C-45
SATELLITE NETWORK SYSTEMS (s)—C-26
SKAGGS TELECOMMUNICATIONS SERVICE (s)—C-27
STERN TELECOMMUNICATIONS CORP. (s)—C-46
TELE-MEASUREMENTS INC. (s)—C-47
TROMA INC. (s)—C-30
VAUGHN COMMUNICATIONS GROUP (s)—C-101
VIDEO DESIGN PRO (s)—C-102
VIDEO MANAGEMENT CONSULTANTS (s)—C-47
VIDEOMEDIA (s)—C-102
WASHINGTON INTERNATIONAL TELEPORT (s)—C-48

0600-2040

Systems Management

ALLIED CAPITAL CORP. (s)—C-49
BERNARD ASSOCIATES (s)—C-38
BLAIR MEDIA INC. (s)—C-38
BOOZ, ALLEN & HAMILTON INC. (s)—C-38
STUART N. BROTMAN (s)—C-38
BUSINESS SYSTEMS (s)—C-38
CABLE COMMUNICATIONS CONSULTANTS INC. (s)—C-38
CABLEDATA (d)—C-66, C-39
COMMUNICATIONS EQUITY ASSOCIATES (s)—C-39

COMMUNICATIONS STUDIES & PLANNING INTERNATIONAL (s)—C-40
COMSAT VIDEO ENTERPRISES (s)—C-40
CONLEY & ASSOCIATES (s)—C-52, C-40
CONTEL FEDERAL SYSTEMS SECTOR (s)—C-40
COOPER-RUTTER ASSOCIATES INC. (s)—C-40
CTV TELEVISION NETWORK (s)—C-8
DSI COMMUNICATIONS INC. (s)—C-72
FIRST DATA RESOURCES INC. (s)—C-41
CLIFTON GARDINER & ASSOCIATES INC. (s)—C-53
GENERIC COMPUTER SYSTEMS (s)—C-41
THE HOARTY CORP. (s)—C-54, C-42
MALARKEY-TAYLOR ASSOCIATES INC. (s)—C-43
McCOOL INC. (s)—C-44
MORCOM SYSTEMS INC. (s)—C-44
PARALLEX (s)—C-89, C-45
RADIO'S RELIABLE RESOURCES (s)—C-56, C-45
SECAGRAPHS INC. (s)—C-46
SEMO COMMUNICATIONS CORP. (s)—C-46
GORDON SHERMAN & ASSOCIATES INC. (s)—C-57
TELEVISION CABLE COMMUNICATIONS (s)—C-57, C-47
TDNER CABLE COMPUTER SYSTEMS (s)—C-100
TRIPLE C COMMUNICATIONS (s)—C-100
VIDEO COMMUNICATIONS INC. (s)—C-47
VIDEO DESIGN PRO (s)—C-102
VIDEO MANAGEMENT CONSULTANTS (s)—C-47
WASHINGTON INTERNATIONAL TELEPORT (s)—C-48
WLM CONSULTANTS (s)—C-58
WALTER S. WYDRO CONSULTANTS (s)—C-48, C-58

0600-2060

Systems Analysis

ALLIED CAPITAL CORP. (s)—C-49
AUDIENCE RESEARCH & DEVELOPMENT (s)—C-37
THE AUSTIN CO. (s)—C-37
BLAIR MEDIA INC. (s)—C-38
BOOZ, ALLEN & HAMILTON INC. (s)—C-38
STUART N. BROTMAN (s)—C-38
BTS BROADCAST TELEVISION SYSTEMS INC. (s)—C-66
BUSINESS SYSTEMS (s)—C-38
CABLE COMMUNICATIONS CONSULTANTS INC. (s)—C-38
CABLEDATA (d)—C-66
CABLE INVESTMENTS INC. (s)—C-50
CABLEDATA (s)—C-39
CATV DESIGN ASSOCIATES INC. (s)—C-39
CLS2 (s)—C-39
COMMUNICATIONS ENGINEERING (s)—C-39
COMMUNICATIONS STUDIES & PLANNING INTERNATIONAL (s)—C-40
COMSAT VIDEO ENTERPRISES (s)—C-40
COMSEARCH (s)—C-40
COMSONICS INC. (s)—C-40
CONLEY & ASSOCIATES (s)—C-52, C-40
CONTEL FEDERAL SYSTEMS SECTOR (s)—C-40
COOLEY ASSOCIATES INC. (s)—C-40
COOPER-RUTTER ASSOCIATES INC. (s)—C-40
CTV TELEVISION NETWORK (s)—C-8
DSI COMMUNICATIONS INC. (s)—C-72
EDM & ASSOCIATES INC. (s)—C-41
PAUL DEAN FORD, BROADCAST ENGINEERING CONSULTANT (s)—C-41
GENERIC COMPUTER SYSTEMS (s)—C-41
RUDOLF F. GRAF (s)—C-42
GRAY COMMUNICATIONS CONSULTANTS INC. (s)—C-42
FREDERICK G. GRIFFIN, P.C., CONSULTING ENGINEER (s)—C-42
THE HOARTY CORP. (s)—C-54, C-42
J. C. HUMKE & ASSOCIATES INC. (s)—C-42

IMMAD BROADCAST SERVICES (s)—C-42
MAGNAVOX CATV SYSTEMS INC. (s)—C-84
McCOOL INC. (s)—C-44
MICRODYNE CORP. (s)—C-65
MORCOM SYSTEMS INC. (s)—C-44
MSI TELECOM CONSULTANTS GROUP (s)—C-44
MULTICOMM SCIENCES INTERNATIONAL INC. (s)—C-44
O. D. PAGE, PROFESSIONAL ENGINEERS & CONSULTANTS (s)—C-44
ROSNER TELEVISION SYSTEMS INC. (s)—C-45
SECAGRAPHS INC. (s)—C-46
GORDON SHERMAN & ASSOCIATES INC. (s)—C-57
SPECTRUM PLANNING INC. (s)—C-46
STERN TELECOMMUNICATIONS CORP. (s)—C-46
TRANSCOMM INC. (s)—C-47
T. J. VAUGHAN & ASSOCIATES (s)—C-47
VIDEO MANAGEMENT CONSULTANTS (s)—C-47
WESTERN TELE-COMMUNICATIONS INC. (s)—C-103
WLM CONSULTANTS (s)—C-58
WALTER S. WYDRO CONSULTANTS (s)—C-48, C-58

0600-2080

Teleproduction

ABN/FOCAL POINT TV NEWS NETWORK (s)—C-1
AMERICAN MOTION PICTURES (s)—C-37, C-2
ASN TELEVISION NETWORK (s)—C-2
BAVARIA FILM GmbH (s)—C-4
BAY AREA MOBILETAPE INC. (s)—C-4
BEXEL CORP. (s)—C-4
BIZNET (s)—C-4
BONNEVILLE MEDIA COMMUNICATIONS (s)—C-4
STUART N. BROTMAN (s)—C-38
CAPITOL VIDEO COMMUNICATIONS INC. (s)—C-5
CATALYST PRODUCTION SERVICES (s)—C-6
CATZEL, THOMAS & ASSOCIATES (s)—C-6
CAV COMMUNICATIONS CORP. (s)—C-39
CHRISTIAN TELEVISION NETWORK (s)—C-6
CINECRAFT INC. (s)—C-6
CINETUDES FILM PRODUCTIONS LTD. (s)—C-7
WILLIAM L. COOPER PRODUCTIONS INC. (s)—C-8
JOHN CROWE PRODUCTIONS (s)—C-8
CTV TELEVISION NETWORK (s)—C-8
DIRECT VIDEO MARKETING INC. (s)—C-40
MICHAEL DUNN PRODUCTIONS (s)—C-9
DYNOCOMM PRODUCTIONS (s)—C-41, C-9
EUE/SCREEN GEMS (s)—C-10
EYE CONTACT INC. (s)—C-10
FILMS FOR EDUCATORS/FILMS FOR TELEVISION (s)—C-11
IMERO FIORENTINO ASSOCIATES INC. (s)—C-41
FIRST CHICAGO TELEMEDIA SERVICES (s)—C-11
GANNETT PRODUCTION SERVICES/KUSA-TV (s)—C-12
JEFF GOLD PRODUCTIONS INC. (s)—C-13
GOODWAY MARKETING INC. (s)—C-41
THE HARTLEY FILM FOUNDATION INC. (s)—C-14
HOLLYWOOD NEWSREEL SYNDICATE INC. (s)—C-15
THOMAS HORTON ASSOCIATES (s)—C-15
JMP VIDEOCONFERENCE GROUP (s)—C-16
KINETIC DESIGN SYSTEMS LTD. (s)—C-17
KLEIN & (s)—C-43, C-17
LoSEA BROADCASTING NETWORK (s)—C-18
MAJOR LEAGUE BASEBALL PRODUCTIONS (s)—C-18
MCA TV (s)—C-19

McM COMMUNICATIONS (s)—C-19
MEADOWLANE ENTERPRISES INC. (s)—C-19
MEDIA TECHNOLOGY ASSOCIATES LTD. (s)—C-44
MEDIACAST TELEVISION ENTERTAINMENT LTD. (s)—C-19
METROWEST COMMUNICATIONS GROUP (s)—C-44
MILNER-FENWICK INC. (s)—C-20
MINCEY PRODUCTIONS INC. (s)—C-20
MODE 2 PRODUCTIONS INC. (s)—C-21
MOVIECRAFT INC. (s)—C-21
MTL SYSTEMS INC. (s)—C-87
NFL FILMS INC. (s)—C-22
NORTHWEST MOBILE TELEVISION (s)—C-22
OGLETREE PRODUCTIONS (s)—C-23
ONE PASS INC. (s)—C-23
MINCEY MOBILE SERVICES (s)—C-23
TOM PARKER MOTION PICTURES (s)—C-23
ALVIN H. PERLMUTTER INC. (s)—C-24
POINT OF VIEW PRODUCTIONS (s)—C-24
PROSERV TELEVISION (s)—C-45
PYRAMID VIDEO INC. (s)—C-25
RICHSER PRODUCTIONS LTD. (s)—C-26
ROCK SOLID PRODUCTIONS (s)—C-26
THE ROLAND CO. (s)—C-26
GLENN ROLAND FILMS (s)—C-26
WARREN ROSENBERG VIDEO SERVICES INC. (s)—C-26
S.K.S. PRODUCTIONS INC. (s)—C-27
RICK SPALLA VIDEO PRODUCTIONS (s)—C-28
HAL STEIN'S COMPASS PRODUCTIONS (s)—C-28
SUDBOROUGH PRODUCTIONS (s)—C-28
THE SUSSKIND CO. (s)—C-28
TAPE-FILM INDUSTRIES (s)—C-29
TRAV (s)—C-30
UPA PRODUCTIONS OF AMERICA (s)—C-32
VEGA ASSOCIATES INC. (s)—C-47
VIDEO MARKETING SERVICES INC. (s)—C-47
VIDEO MANAGEMENT CONSULTANTS (s)—C-32
VIDEO WEST (s)—C-33
VISNEWS INTERNATIONAL (s)—C-33
WARNER BROS. TELEVISION DISTRIBUTION (s)—C-33
WINDSOR VIDEO (s)—C-34
WLM CONSULTANTS (s)—C-58
WORLD WIDE BINGO INC. (s)—C-104
WORLDWIDE TELEVISION NEWS CORP. (s)—C-36
CARTER WRIGHT ENTERPRISES (s)—C-36
WTTW CHANNEL 11/ENTERPRISES GROUP (s)—C-36

0600-2110

TV Rights

ALAN ENTERPRISES INC. (s)—C-1
JEROME BALSAM FILMS INC. (s)—C-3
BARUCH TELEVISION GROUP INC. (s)—C-4
BAVARIA FILM GmbH (s)—C-4
THE BIG FIGHTS INC. (s)—C-4
BORTZ & COMPANY INC. (s)—C-38
COMMUNICATIONS RESOURCES L.P. (s)—C-7
CORI FILMS INTERNATIONAL (s)—C-8
CTV TELEVISION NETWORK (s)—C-8
DAP TV ASSOCIATES (s)—C-9
DIXIE ENTERTAINMENT PRODUCTIONS INC. (s)—C-9
ENTERPRISES PRODUCTIONS INC. (s)—C-10
ENTERTAINMENT PROGRAMMING SERVICES LTD. (s)—C-10
FILMS FOR EDUCATORS/FILMS FOR TELEVISION (s)—C-11
FILMS OF INDIA (s)—C-11
FILMWORLD TELEVISION INC. (s)—C-11
THE SAMUEL GOLDWYN TELEVISION CO. (s)—C-13
ALFRED HABER INC. (s)—C-14

SERVICES—0600

LARRY HARMON PICTURES CORP. (s)—C-14
THOMAS HORTON ASSOCIATES (s)—C-15
INTERMEDIA ARTS MINNESOTA (s)—C-42, C-15
INTERNATIONAL PROGRAM CONSULTANTS INC. (s)—C-16
INTERNATIONAL TELE-FILM ENTERPRISES LTD. (s)—C-16
INTERNATIONAL TREASURES (s)—C-16
LOS ANGELES TELEVISION (s)—C-18
CHARLES MICHELSON INC. (s)—C-20
MORRIS VIDEO (s)—C-21
MOVIECRAFT INC. (s)—C-21
MULLER MEDIA INC. (s)—C-21
NAVY OFFICE OF INFORMATION (OI-03) (s)—C-22
NEW CENTURY TELECOMMUNICATIONS (s)—C-22
NFL FILMS INC. (s)—C-22
TOM PARKER MOTION PICTURES (s)—C-23
PRODUCER SERVICES GROUP INC. (s)—C-24
PROSERV TELEVISION (s)—C-45
RADIO & TELEVISION PACKAGERS INC. (s)—C-25
RADIO'S RELIABLE RESOURCES (s)—C-25
REEL MOVIES INTERNATIONAL (s)—C-26
SCHIFF-JONES LTD. (s)—C-48
SILVERBACH-LAZARUS GROUP (s)—C-27
HAL STEIN'S COMPASS PRODUCTIONS (s)—C-28
TELEVISION INTERAMERICANA S.A. (s)—C-47, C-29
TROMA INC. (s)—C-30
TV SPORTS SCENE INC. (s)—C-31
UPA PRODUCTIONS OF AMERICA (s)—C-32
VIDEO-CINEMA FILMS INC. (s)—C-32
VSI/GLOBAL VIDEO INC. (s)—C-33
WILKIN BROADCAST CONSULTANTS INC. (s)—C-48

0600-2120

Tower Services

ADELPHON INC. (s)—C-59
ANDREWS TOWER INC. (s)—C-82
CABLE SERVICES CO. INC. (s)—C-66
CENTRAL TOWER INC. (s)—C-88
THE COSTELOW CO. INC. (s)—C-70
ELECTRONICS, MISSILES & COMMUNICATIONS INC. (s)—C-74
PAUL DEAN FORD, BROADCAST ENGINEERING CONSULTANT (s)—C-41
FORT WORTH TOWER CO. INC. (s)—C-75
T. F. KRKMAN INC. (s)—C-43
KLINE TOWERS (s)—C-82
L & R COMMUNICATIONS LTD. (s)—C-82
LDL COMMUNICATIONS INC. (s)—C-82
LIGHTING ELECTRIC OF PENNSYLVANIA INC. (s)—C-83
MICROFLECT CO. INC. (s)—C-86
RADIO TOWER CO. INC. (s)—C-92
STAINLESS INC. (s)—C-96
STEVENS TOWER CO. INC. (s)—C-96
STRUCTURAL SYSTEMS TECHNOLOGY INC. (s)—C-46
TRI-EX TOWER CORP. (s)—C-100
VALMONT INDUSTRIES INC. (s)—C-101
T. J. VAUGHAN & ASSOCIATES (s)—C-47
WALTON TOWERS INC. (s)—C-103

0600-2140

Training

ABN/FOCAL POINT TV NEWS NETWORK (s)—C-1
ALLIED CAPITAL CORP. (s)—C-49
AUDIENCE RESEARCH & DEVELOPMENT (s)—C-37
BMC COMMUNICATIONS (s)—C-38
CABLE MARKETING SERVICES INC. (s)—C-39
CABLE TECHNOLOGIES INTERNATIONAL INC. (s)—C-39
CATZEL, THOMAS & ASSOCIATES (s)—C-6

CINECRAFT INC. (s)—C-6
COAXIAL ANALYSTS INC. (s)—C-39
COMSONICS INC. (s)—C-40
CONLEY & ASSOCIATES (s)—C-52, C-40
CONTEL FEDERAL SYSTEMS SECTOR (s)—C-40
COOLEY ASSOCIATES INC. (s)—C-40
DeHART BROADCAST BROKERS (s)—C-52
DSI COMMUNICATIONS INC. (s)—C-72
MICHAEL DUNN PRODUCTIONS (s)—C-9
EDM & ASSOCIATES INC. (s)—C-41
ELECTRONICS, MISSILES & COMMUNICATIONS INC. (s)—C-74
EYE CONTACT INC. (s)—C-10
JAMES R. GEORGE INC. (s)—C-53
RUDOLF F. GRAF (s)—C-42
J. C. HUMKE & ASSOCIATES INC. (s)—C-42
INTERACTIVE MARKET SYSTEMS INC. (s)—C-42
INTERMEDIA ARTS MINNESOTA (s)—C-42, C-15
INTERNATIONAL TELE-FILM ENTERPRISES LTD. (s)—C-16
JERROLD DIVISION GENERAL INSTRUMENT CORP. (m)—C-80
LEARN INCORPORATED (s)—C-18
LIGHTING ELECTRIC OF PENNSYLVANIA INC. (s)—C-83
FRANK N. MAGID ASSOCIATES (s)—C-43
MAGNAVOX CATV SYSTEMS INC. (s)—C-84
McHUGH & HOFFMAN INC. (s)—C-44
MEDIA TECHNOLOGY ASSOCIATES LTD. (s)—C-44
METROWEST COMMUNICATIONS GROUP (s)—C-20
METROWEST COMMUNICATIONS GROUP INC. (s)—C-20
MICRODYNE CORP. (s)—C-85
MTL SYSTEMS INC. (s)—C-87
O. D. PAGE, PROFESSIONAL ENGINEERS & CONSULTANTS (s)—C-44
PARALLEL (d)—C-89, C-45
PECA INC. (s)—C-90
PLASMEC SYSTEMS LTD. (s)—C-90
GLENN ROLAND FILMS (s)—C-26
SHELDON SATIN ASSOCIATES INC. (s)—C-46
SEAMAN-PARSONS CORP. (s)—C-84
SECAGRAPHS INC. (s)—C-46
BILL SIMS PARTNERS (s)—C-46
STERLING INSTITUTE INC. (s)—C-46
CLAIRE STERN ASSOCIATES INC. (s)—C-46
STERN TELECOMMUNICATIONS CORP. (s)—C-46
TANNEBRINGROSE ASSOC. INC. (s)—C-29
PARRY D. TEASDALE, STATION DEVELOPMENT CONSULTANT (s)—C-46
TELESTRATEGIES (s)—C-47
TONER CABLE COMPUTER SYSTEMS (s)—C-100
TRAINING DELIVERY SERVICES INC. (s)—C-47
VIDEO WEST (s)—C-33
WLM CONSULTANTS (s)—C-58

0600-2150

Transcription

INTERSOUND (s)—C-16
JOURNAL GRAPHICS INC. (s)—C-16

0600-2160

Turnkey Construction

AM COMMUNICATIONS INC. (s)—C-61
ANTENNA TECHNOLOGY CORP. (s)—C-62
THE AUSTIN CO. (s)—C-37
BERNARD ASSOCIATES (s)—C-38
BLAIR MEDIA INC. (s)—C-38
CATV SUBSCRIBER SERVICES INC. (s)—C-39
COMMUNICATION TECHNOLOGIES INC. (s)—C-39
COMMUNICATIONS SYSTEMS GROUP/GENERAL TELEVISION NETWORK (s)—C-70
COMWAVE (s)—C-70

CONTEL FEDERAL SYSTEMS SECTOR (s)—C-40
CORNWALL ASSOCIATES INC. (s)—C-40
THE COSTELOW CO. INC. (s)—C-70
CTI INSTALLATIONS INC. (s)—C-71
DSI COMMUNICATIONS INC. (s)—C-72
DYNAMIC TECHNOLOGY LTD. (s)—C-73
FORT WORTH TOWER CO. INC. (s)—C-75
FOURSQUARE COMMUNICATIONS INC. (s)—C-41
GRAY COMMUNICATIONS CONSULTANTS INC. (s)—C-42
GROUP 3 DEVELOPMENT (s)—C-42
HAMILTON COMMUNICATIONS CONSULTANTS INC. (s)—C-42
HARRIS CORP. (BROADCAST DIVISION) (s)—C-77
THE HOLT CORP. (s)—C-54
J. C. HUMKE & ASSOCIATES INC. (s)—C-42
IEC CO. (s)—C-78
IMMAD BROADCAST SERVICES (s)—C-79, C-42
INTERSTATE CABLE ENTERPRISES INC. (s)—C-79
IRWIN/SUPERIOR COMMUNICATIONS CONSTRUCTION INC. (s)—C-80
JERROLD DIVISION (GENERAL INSTRUMENT CORP.) INC. (s)—C-80
T. F. KRKMAN INC. (s)—C-43
K-TECH (s)—C-82
LAKE SYSTEMS CORP. (s)—C-82
LDL COMMUNICATIONS INC. (s)—C-82
LIGHTING ELECTRIC OF PENNSYLVANIA INC. (s)—C-83
MAGNAVOX CATV SYSTEMS INC. (s)—C-84
RADIO TOWER CO. INC. (s)—C-82
REEVES A/V SYSTEMS (s)—C-26
ROCKWELL INTERNATIONAL CORP. (s)—C-83
ROSNER TELEVISION SYSTEMS INC. (s)—C-45
SEMO COMMUNICATIONS CORP. (s)—C-46
SPECTRUM PLANNING INC. (s)—C-46
STRUCTURAL SYSTEMS TECHNOLOGY INC. (s)—C-46
TELE-ENGINEERING CORP. (s)—C-98, C-47
TRIPLE C COMMUNICATIONS (s)—C-100
UTILITY SYSTEMS DEVELOPMENT (s)—C-47
T. J. VAUGHAN & ASSOCIATES (s)—C-47
VIDEO MANAGEMENT CONSULTANTS (s)—C-47
VIDEOPHILE INC. (s)—C-48
WESTERN TELE-COMMUNICATIONS INC. (s)—C-103
WALTER S. WYDRO CONSULTANTS (s)—C-48

0600-2180

Turnkey Installation

AM COMMUNICATIONS INC. (s)—C-61
ANDREW CORP. (s)—C-82
ANTENNA TECHNOLOGY CORP. (s)—C-62
THE AUSTIN CO. (s)—C-37
BERNARD ASSOCIATES (s)—C-38
BLAIR MEDIA INC. (s)—C-38
BROADCAST MICROWAVE SERVICES INC. (s)—C-65
BTS BROADCAST TELEVISION SYSTEMS INC. (s)—C-66
CABLETEK CENTER PRODUCTS INC. (s)—C-66
CATV SUBSCRIBER SERVICES INC. (s)—C-39
CHANNEL MASTER (s)—C-68
COMARK COMMUNICATIONS INC. (s)—C-69
COMMUNICATION TECHNOLOGIES INC. (s)—C-39
COMMUNICATIONS SYSTEMS GROUP/GENERAL TELEVISION NETWORK (s)—C-70
COMSAT VIDEO ENTERPRISES (s)—C-40
COMSEARCH (s)—C-40
COMWAVE (s)—C-70

CONTEL FEDERAL SYSTEMS SECTOR (s)—C-40
CORNWALL ASSOCIATES INC. (s)—C-40
CTI INSTALLATIONS INC. (s)—C-71
DSI COMMUNICATIONS INC. (s)—C-72
DYNAMIC TECHNOLOGY LTD. (s)—C-73
ELECTRONICS, MISSILES & COMMUNICATIONS INC. (s)—C-74
FORT WORTH TOWER CO. INC. (s)—C-75
GRAY COMMUNICATIONS CONSULTANTS INC. (s)—C-42
HAMILTON COMMUNICATIONS CONSULTANTS INC. (s)—C-42
HARRIS CORP. (BROADCAST DIVISION) (s)—C-77
THE HOLT CORP. (s)—C-54
J. C. HUMKE & ASSOCIATES INC. (s)—C-42
IEC CO. (s)—C-78
IMMAD BROADCAST SERVICES (s)—C-42
INFORMATION DISPLAY SYSTEMS (s)—C-79
INTERNATIONAL MICROWAVE CORP. (s)—C-79
IRWIN/SUPERIOR COMMUNICATIONS CONSTRUCTION INC. (s)—C-80
JERROLD DIVISION (GENERAL INSTRUMENT CORP.) INC. (s)—C-80
K-TECH (s)—C-82
LANDY ASSOCIATES INC. (s)—C-82
LARCAN COMMUNICATIONS EQUIPMENT INC. (s)—C-82
LDL COMMUNICATIONS INC. (s)—C-82
LIGHTING ELECTRIC OF PENNSYLVANIA INC. (s)—C-83
MICRODYNE CORP. (s)—C-85
MTL SYSTEMS INC. (s)—C-87
NURAD INC. (s)—C-88
ORCHARD COMMUNICATIONS INC. (s)—C-89
PANASONIC BROADCAST SYSTEMS CO. (s)—C-89
REEVES A/V SYSTEMS (s)—C-26
ROCKWELL INTERNATIONAL CORP. (s)—C-93
ROSNER TELEVISION SYSTEMS INC. (s)—C-45
SATELLITE NETWORK SYSTEMS (s)—C-26
SCIENTIFIC-ATLANTA INC. (s)—C-94
BILL SIMS PARTNERS (s)—C-46
SPECTRUM PLANNING INC. (s)—C-46
STATUSYSTEM INC. (s)—C-96
TELE-ENGINEERING CORP. (s)—C-98, C-47
TELE-MEASUREMENTS INC. (s)—C-47
TELEVISION TECHNOLOGY CORP. (s)—C-98
TRIPLE C COMMUNICATIONS (s)—C-100
TVI (s)—C-101
VARIAN TVT (s)—C-101
T. J. VAUGHAN & ASSOCIATES (s)—C-47
VIDEO MANAGEMENT CONSULTANTS (s)—C-47
VIDEOMEDIA (s)—C-102
VIDEOPHILE INC. (s)—C-48
WASHINGTON INTERNATIONAL TELEPORT (s)—C-48
WESTERN TELE-COMMUNICATIONS INC. (s)—C-103
WSI CORP. (s)—C-104

0600-2200

Turnkey Studios

A. F. ASSOCIATES INC. (s)—C-59
THE AUSTIN CO. (s)—C-37
BIZNET (s)—C-4
BLAIR MEDIA INC. (s)—C-38
COMMUNICATION TECHNOLOGIES INC. (s)—C-39
CORNWALL ASSOCIATES INC. (s)—C-40
DSI COMMUNICATIONS INC. (s)—C-72
DYNAMIC TECHNOLOGY LTD. (s)—C-73
GANNETT PRODUCTION SERVICES/KUSATV (s)—C-12
GROUP 3 DEVELOPMENT (s)—C-42
HAMILTON COMMUNICATIONS CONSULTANTS INC. (s)—C-42

HARRIS CORP. (BROADCAST DIVISION) (s)—C-77
 J. C. HUMKE & ASSOCIATES INC. (s)—C-42
 IMMAD BROADCAST SERVICES (s)—C-42
 WALTER J. KLEIN CO. LTD. (s)—C-17
 LANOY ASSOCIATES INC. (s)—C-82
 MILNER-FENWICK INC. (s)—C-20
 GLENN ROLAND FILMS (s)—C-26
 ROSNER TELEVISION SYSTEMS INC. (s)—C-45
STATUSYSTEM INC. (s)—C-96
 VIDEO MANAGEMENT CONSULTANTS (s)—C-47
 VIDEOMEDIA (s)—C-102

0600-2220**Video Post-Production Facilities**

ABN/FOCAL POINT TV NEWS NETWORK (s)—C-1
 ACOUSTIC SYSTEMS (s)—C-59
 A. F. ASSOCIATES INC. (s)—C-59
 ALLEGRO PRODUCTIONS INC. (s)—C-2
 ALLEN, JOHN E. INC. (s)—C-2
 ALLIED CAPITAL CORP. (s)—C-49
 AMERICAN MOTION PICTURES (s)—C-37, C-2
 ASN TELEVISION NETWORK (s)—C-2
 ATLANTIC VIDEO INC. (s)—C-3
 ROBERT BARON & ASSOCIATES (s)—C-3
 BAVARIA FILM GmbH (s)—C-4
 BEXEL CORP. (s)—C-4
 BIZNET (s)—C-4
 BROADCAST NEWS & PRODUCTION (s)—C-5
 STEVE CAMPUS PRODUCTIONS INC. (s)—C-5
 CAMRAC STUDIOS (s)—C-5
 CAPITOL VIDEO COMMUNICATIONS INC. (s)—C-5
 CATALYST PRODUCTION SERVICES (s)—C-6
 CATZEL, THOMAS & ASSOCIATES (s)—C-6
 CENTER VIDEO INDUSTRIAL CO. INC. (s)—C-68
 CHRISTIAN TELEVISION NETWORK (s)—C-6
 CINECRAFT INC. (s)—C-6
 COMMUNICATIONS INC. (s)—C-7
 COMPRO PRODUCTIONS (s)—C-7
 COMSAT VIDEO ENTERPRISES (s)—C-40
 COMTEL VIDEO SERVICES INC. (s)—C-40, C-7
 CONSOLIDATED FILM INDUSTRIES (s)—C-8
 CONTINENTAL FILM PRODUCTIONS CORP. (s)—C-8
 CORNWALL ASSOCIATES INC. (s)—C-40
 CTV TELEVISION NETWORK (s)—C-8
 CUSTOM FILMS/VIDEO INC. (s)—C-8
 CYCLE SAT (s)—C-8
 HAL DENNIS PRODUCTIONS (s)—C-9
 DESTINATION TELEVISION (s)—C-9
 DINER+ALLIED FILM & VIDEO SERVICES (s)—C-9
 DIXIE ENTERTAINMENT PRODUCTIONS INC. (s)—C-9
 DREW ASSOCIATES INC. (s)—C-9
 DU ART VIDEO (s)—C-9
 DYNOCOMM PRODUCTIONS (s)—C-41, C-9
 EDITEL-CHICAGO (s)—C-10
 BERT ELLIOTT SOUND INC. (s)—C-10
 EYE CONTACT INC. (s)—C-10
 FIRST CHICAGO TELEMEDIA SERVICES (s)—C-11
 FORMAN PRODUCTIONS INC. (s)—C-12
 GANNETT PRODUCTION SERVICES/KUSA-TV (s)—C-12
 GGP SPORTS (s)—C-12
 JEFF GOLD PRODUCTIONS INC. (s)—C-13
 GRAY COMMUNICATIONS CONSULTANTS INC. (s)—C-42
 HBO STUDIO PRODUCTIONS (s)—C-14
 HOLLYWOOD NEWSREEL SYNDICATE INC. (s)—C-15
 HOLLYWOOD VAULTS INC. (s)—C-15
 THOMAS HORTON ASSOCIATES (s)—C-15
 IMMAD BROADCAST SERVICES (s)—C-79, C-42
 INTERCONTINENTAL TELEVIDEO INC. (s)—C-15
 INTERMEDIA ARTS MINNESOTA (s)—C-42, C-15
 INTERSOUND (s)—C-16
 KINETIC DESIGN SYSTEMS LTD. (s)—C-17
 KLUGE COMMUNICATIONS INC. (s)—C-17
 LAKE SYSTEMS CORP. (s)—C-82
 LASER EDIT INC. (s)—C-17
 LBS COMMUNICATIONS INC. (s)—C-17
 LoSEA BROADCASTING NETWORK (s)—C-18
 LIGHTSCAPE PRODUCTIONS INC. (s)—C-18
 MAJOR LEAGUE BASEBALL PRODUCTIONS (s)—C-18
 M&M SYNDICATIONS (s)—C-19
 THE MEDIA EXCHANGE INC. (s)—C-19
 MEDIA TECHNOLOGY ASSOCIATES LTD. (s)—C-44
 METROWEST COMMUNICATIONS GROUP (s)—C-44, C-20
 WARREN MILLER FILMS (s)—C-20
 MINCEY PRODUCTIONS INC. (s)—C-20
 M. I. PRODUCTIONS INC. (s)—C-20
 MORRIS VIDEO (s)—C-21
 NFL FILMS INC. (s)—C-22
 OGLETTREE PRODUCTIONS (s)—C-23
 ONE PASS INC. (s)—C-23
 ALVIN H. PERLMUTTER INC. (s)—C-24
 PICTURE MUSIC INTERNATIONAL (s)—C-24
 PILOT PRODUCTIONS INC. (s)—C-24
 POINT OF VIEW PRODUCTIONS (s)—C-24
 THE PRODUCTION STUDIO INC. (s)—C-25
 PROSERV TELEVISION (s)—C-45
 PYRAMID VIDEO INC. (s)—C-25
 RALEIGH STUDIOS (s)—C-25
 ROCK SOLID PRODUCTIONS (s)—C-26
 GLENN ROLAND FILMS (s)—C-26
 WARREN ROSENBERG VIDEO SERVICES INC. (s)—C-26
 ROSNER TELEVISION SYSTEMS INC. (s)—C-45
 62nd STREET PRODUCTIONS (s)—C-27
 SKAGGS TELECOMMUNICATIONS SERVICE (s)—C-27
 RICK SPALLA VIDEO PRODUCTIONS (s)—C-28
 HACK SWAIN PRODUCTIONS INC. (s)—C-28
 TAILFORD ASSOCIATES CABLE GROUP (s)—C-46
 TAPE-FILM INDUSTRIES (s)—C-29
 TECHNISONIC STUDIOS INC. (s)—C-29
 TPC COMMUNICATIONS (s)—C-30
 TRANS-AMERICAN VIDEO INC. (s)—C-30
 TVC VIDEO INC. (s)—C-30
 VIDEO MARKETING SERVICES INC. (s)—C-47
 VIDEO MANAGEMENT CONSULTANTS (s)—C-32
 VIDEOMEDIA (s)—C-102
 THE VIDEO TAPE CO. (VTC) (s)—C-102
 VIDEO WEST (s)—C-33
 VIDEOWORKS (s)—C-33
 VISNEWS INTERNATIONAL (s)—C-33
 VSI/GLOBAL VIDEO INC. (s)—C-33
 WINDSOR VIDEO (s)—C-34
 WLM CONSULTANTS (s)—C-58
 WNET/THIRTEEN (s)—C-34
 WORLDWIDE TELEVISION NEWS CORP. (s)—C-36
 WTTW CHANNEL 11/ENTERPRISES GROUP (s)—C-36
 Z-AXIS CORP. (s)—C-36

0600-2240**Video Equipment Refurbishing**

THE CAMERA-MART INC. (s)—C-67
 CECO COMMUNICATIONS INC. (s)—C-68
 CENTER VIDEO INDUSTRIAL CO. INC. (s)—C-68
 GRAY COMMUNICATIONS CONSULTANTS INC. (s)—C-42
 IMMAD BROADCAST SERVICES (s)—C-42

MERLIN ENGINEERING WORKS (s)—C-85
 TELE-MEASUREMENTS INC. (s)—C-47
 VIDEO MANAGEMENT CONSULTANTS (s)—C-47

0600-2260**Video Cartridge Reloading**

AUDICO INC. (s)—C-63

0600-2280**Videotape Duplication**

ABN/FOCAL POINT TV NEWS NETWORK (s)—C-1
 ALLEGRO PRODUCTIONS INC. (s)—C-2
 ALLEN, JOHN E. INC. (s)—C-2
 AMERICAN MOTION PICTURES (s)—C-37, C-2
 ATLANTIC VIDEO INC. (s)—C-3
 BAVARIA FILM GmbH (s)—C-4
 BEXEL CORP. (s)—C-4
 BROADCAST NEWS & PRODUCTION (s)—C-5
 BROADCAST STANDARDS INC. (s)—C-5
 CABLE FILMS & CABLE VIDEO (s)—C-5
 CAPITOL VIDEO COMMUNICATIONS INC. (s)—C-5
 CATALYST PRODUCTION SERVICES (s)—C-6
 CATZEL, THOMAS & ASSOCIATES (s)—C-6
 CENTER VIDEO INDUSTRIAL CO. INC. (s)—C-68
 CENTERCOM (s)—C-6
 CHRISTIAN TELEVISION NETWORK (s)—C-6
 CHURCH OF THE NAZARENE (s)—C-6
 CINECRAFT INC. (s)—C-6
 CINE MAGNETICS VIDEO & FILM LABORATORIES (s)—C-6
 CINEITUDES FILM PRODUCTIONS LTD. (s)—C-7
 COMMUNICATIONS INC. (s)—C-7
 COMPRO PRODUCTIONS (s)—C-7
 COMTEL VIDEO SERVICES INC. (s)—C-40, C-7
 CONSOLIDATED FILM INDUSTRIES (s)—C-8
 CONTINENTAL FILM PRODUCTIONS CORP. (s)—C-8
 CTV TELEVISION NETWORK (s)—C-8
 CYCLE SAT (s)—C-8
 DESTINATION TELEVISION (s)—C-9
 DINER+ALLIED FILM & VIDEO SERVICES (s)—C-9
 DIXIE ENTERTAINMENT PRODUCTIONS INC. (s)—C-9
 DU ART VIDEO (s)—C-9
 DYNOCOMM PRODUCTIONS (s)—C-41
 EYE CONTACT INC. (s)—C-10
 FILMACK STUDIOS (s)—C-11
 FILM CORE (s)—C-11
 FILMS FOR EDUCATORS/FILMS FOR TELEVISION (s)—C-11
 FISHING THE WEST (s)—C-11
 FORMAN PRODUCTIONS INC. (s)—C-12
 FUTURE PRODUCTIONS INC. (s)—C-75
 GANNETT PRODUCTION SERVICES/KUSA-TV (s)—C-12
 GGP SPORTS (s)—C-12
 HBO STUDIO PRODUCTIONS (s)—C-14
 HOLLYWOOD NEWSREEL SYNDICATE INC. (s)—C-15
 INTERCONTINENTAL TELEVIDEO INC. (s)—C-15
 INTERMEDIA ARTS MINNESOTA (s)—C-42, C-15
 INTERSOUND (s)—C-16
 M. A. KEMPNER INC. (s)—C-17
 KINETIC DESIGN SYSTEMS LTD. (s)—C-17
 KLUGE COMMUNICATIONS INC. (s)—C-17
 LASER EDIT INC. (s)—C-17
 LBS COMMUNICATIONS INC. (s)—C-17
 LEGACY PRODUCTIONS LTD. (s)—C-18
 LIGHTSCAPE PRODUCTIONS INC. (s)—C-18
 MAJOR LEAGUE BASEBALL PRODUCTIONS (s)—C-18
 M&M SYNDICATIONS (s)—C-19
 McHUGH & HOFFMAN INC. (s)—C-44
 THE MEDIA EXCHANGE INC. (s)—C-19
 MEDIA HOME ENTERTAINMENT INC. (s)—C-19
 METROWEST COMMUNICATIONS GROUP (s)—C-44, C-20
 MILNER-FENWICK INC. (s)—C-20
 MINCEY PRODUCTIONS INC. (s)—C-20
 M. I. PRODUCTIONS INC. (s)—C-20
 MORRIS VIDEO (s)—C-21
 MOVIECRAFT INC. (s)—C-21
 MSS (MODERN SATELLITE SERVICES) (s)—C-21
 MTL SYSTEMS INC. (s)—C-87
 NFL FILMS INC. (s)—C-22
 OGLETTREE PRODUCTIONS (s)—C-23
 PICTURE MUSIC INTERNATIONAL (s)—C-24
 PROSERV TELEVISION (s)—C-45
 PYRAMID VIDEO INC. (s)—C-25
 ROCK SOLID PRODUCTIONS (s)—C-26
 GLENN ROLAND FILMS (s)—C-26
 WARREN ROSENBERG VIDEO SERVICES INC. (s)—C-26
 62nd STREET PRODUCTIONS (s)—C-27
 SKAGGS TELECOMMUNICATIONS SERVICE (s)—C-27
 RICK SPALLA VIDEO PRODUCTIONS (s)—C-28
 STERLING PRODUCTIONS LTD. (s)—C-28
 SUDBOROUGH PRODUCTIONS (s)—C-28
 TAPE-FILM INDUSTRIES (s)—C-29
 TECHNISONIC STUDIOS INC. (s)—C-29
 TPC COMMUNICATIONS (s)—C-30
 TRANS-AMERICAN VIDEO INC. (s)—C-30
 TVC VIDEO INC. (s)—C-30
 VAUGHN COMMUNICATIONS GROUP (s)—C-101
 VIDEO MANAGEMENT CONSULTANTS (s)—C-32
 THE VIDEO TAPE CO. (VTC) (s)—C-102
 VIDEO WEST (s)—C-33
 VIDEOWORKS (s)—C-33
 VISNEWS INTERNATIONAL (s)—C-33
 VSI/GLOBAL VIDEO INC. (s)—C-33
 WINDSOR VIDEO (s)—C-34
 WOLD COMMUNICATIONS (s)—C-34
 W.R.S. MOTION PICTURE & VIDEO LABS (s)—C-36
 Z-AXIS CORP. (s)—C-36

0600-2300**Videotape Editing**

ABN/FOCAL POINT TV NEWS NETWORK (s)—C-1
 AGENCY FOR INSTRUCTIONAL TECHNOLOGY (s)—C-1
 ALLEGRO PRODUCTIONS INC. (s)—C-2
 AMERICAN MOTION PICTURES (s)—C-37, C-2
 ASN TELEVISION NETWORK (s)—C-2
 ATLANTIC VIDEO INC. (s)—C-3
 BAVARIA FILM GmbH (s)—C-4
 BEXEL CORP. (s)—C-4
 BIZNET (s)—C-4
 BROADCAST NEWS & PRODUCTION (s)—C-5
 BROADCAST STANDARDS INC. (s)—C-5
 STEVE CAMPUS PRODUCTIONS INC. (s)—C-5
 CAPITOL VIDEO COMMUNICATIONS INC. (s)—C-5
 CATALYST PRODUCTION SERVICES (s)—C-6
 CATZEL, THOMAS & ASSOCIATES (s)—C-6
 CENTER VIDEO INDUSTRIAL CO. INC. (s)—C-68
 CHURCH OF THE NAZARENE (s)—C-6
 CINECRAFT INC. (s)—C-6
 COMMUNICATIONS INC. (s)—C-7
 COMPRO PRODUCTIONS (s)—C-7
 COMSAT VIDEO ENTERPRISES (s)—C-40
 CONSOLIDATED FILM INDUSTRIES (s)—C-8
 CONTINENTAL FILM PRODUCTIONS CORP. (s)—C-8

SERVICES—0600

WILLIAM L. COOPER PRODUCTIONS INC. (s)—C-8
CTV TELEVISION NETWORK (s)—C-8
CUSTOM FILMS/VIDEO INC. (s)—C-8
CYCLE SAT (s)—C-8
DAP TV ASSOCIATES (s)—C-9
DESTINATION TELEVISION (s)—C-9
DINER+ALLIED FILM & VIDEO SERVICES (s)—C-9
DIXIE ENTERTAINMENT PRODUCTIONS INC. (s)—C-9
DREW ASSOCIATES INC. (s)—C-9
DU ART VIDEO (s)—C-9
DYNOCOMM PRODUCTIONS (s)—C-41, C-9
EDITEL-CHICAGO (s)—C-10
EYE CONTACT INC. (s)—C-10
FILM CORE (s)—C-11
FIRST CHICAGO TELEMEDIA SERVICES (s)—C-11
FORMAN PRODUCTIONS INC. (s)—C-12
GANNETT PRODUCTION SERVICES/KUSA-TV (s)—C-12
GGP SPORTS (s)—C-12
JEFF GOLD PRODUCTIONS INC. (s)—C-13
GOODWAY MARKETING INC. (s)—C-41
HBO STUDIO PRODUCTIONS (s)—C-14
HOLLYWOOD NEWSREEL SYNDICATE INC. (s)—C-15
THOMAS HORTON ASSOCIATES (s)—C-15
INTERCONTINENTAL TELEVIDEO INC. (s)—C-15
INTERMEDIA ARTS MINNESOTA (s)—C-42, C-15
INTERSOUND (s)—C-16
KINETIC DESIGN SYSTEMS LTD. (s)—C-17
KLUGE COMMUNICATIONS INC. (s)—C-17
LASER EDIT INC. (s)—C-17
LBS COMMUNICATIONS INC. (s)—C-17
LeSEA BROADCASTING NETWORK (s)—C-18
LIGHTSCAPE PRODUCTIONS INC. (s)—C-18
MAJOR LEAGUE BASEBALL PRODUCTIONS (s)—C-18
M&M SYNDICATIONS (s)—C-19
McHUGH & HOFFMAN INC. (s)—C-44
MEDALLION TELEVISION ENTERPRISES INC. (s)—C-19
THE MEDIA EXCHANGE INC. (s)—C-19
METROWEST COMMUNICATIONS GROUP (s)—C-44, C-20
MILNER-FENWICK INC. (s)—C-20
MINCEY PRODUCTIONS INC. (s)—C-20
M. I. PRODUCTIONS INC. (s)—C-20
MORRIS VIDEO (s)—C-21
MOTION PICTURE ENTERPRISES INC. (s)—C-21
MOVIECRAFT INC. (s)—C-21
MSS (MODERN SATELLITE SERVICES) (s)—C-21
MTL SYSTEMS INC. (s)—C-87
NFL FILMS INC. (s)—C-22
ONE PASS INC. (s)—C-23
ALVIN H. PERLMUTTER INC. (s)—C-24
PICTURE MUSIC INTERNATIONAL (s)—C-24
PILOT PRODUCTIONS INC. (s)—C-24
POINT OF VIEW PRODUCTIONS (s)—C-24
PROSERV TELEVISION (s)—C-45
PYRAMID VIDEO INC. (s)—C-25
ROCK SOLID PRODUCTIONS (s)—C-26
GLENN ROLAND FILMS (s)—C-26
WARREN ROSENBERG VIDEO SERVICES INC. (s)—C-26
62nd STREET PRODUCTIONS (s)—C-27
SKAGGS TELECOMMUNICATIONS SERVICE (s)—C-27
RICK SPALLA VIDEO PRODUCTIONS (s)—C-28
STERLING PRODUCTIONS LTD. (s)—C-28
SUDBOROUGH PRODUCTIONS (s)—C-28
SUN TELEVISION (s)—C-28
HACK SWAIN PRODUCTIONS INC. (s)—C-28
TAILFORD ASSOCIATES CABLE GROUP (s)—C-46
TANNEBRINGROSE ASSOC. INC. (s)—C-29
TAPE-FILM INDUSTRIES (s)—C-29
TECHNISONIC STUDIOS INC. (s)—C-29
TPC COMMUNICATIONS (s)—C-30

TRANS-AMERICAN VIDEO INC. (s)—C-30
TROMA INC. (s)—C-30
TVC VIDEO INC. (s)—C-30
VIDEO MARKETING SERVICES INC. (s)—C-47
VIDEO MANAGEMENT CONSULTANTS (s)—C-32
VIDEOMEDIA (s)—C-102
VIDEO WEST (s)—C-33
VIDEOWORKS (s)—C-33
VISNEWS INTERNATIONAL (s)—C-33
VSI/GLOBAL VIDEO INC. (s)—C-33
WINDSOR VIDEO (s)—C-34
WNET/THIRTEEN (s)—C-34
WORLWIDE TELEVISION NEWS CORP. (s)—C-36
Z-AXIS CORP. (s)—C-36

0600-2360

Wiring

ANTENNA TECHNOLOGY CORP. (s)—C-62
BERNARD ASSOCIATES (s)—C-38
CABLETEK CENTER PRODUCTS INC. (s)—C-66
J. C. HUMKE & ASSOCIATES INC. (s)—C-42
IEC CO. (s)—C-78
IMMAD BROADCAST SERVICES (s)—C-79, C-42
IRWIN/SUPERIOR COMMUNICATIONS CONSTRUCTION INC. (s)—C-80
LAKE SYSTEMS CORP. (s)—C-82
METROPOLITAN ELECTRIC MANUFACTURING CO. (s)—C-85
TELE-MEASUREMENTS INC. (s)—C-98
VIDEOPHILE INC. (s)—C-48

0610

PROGRAM PRODUCTION/DISTRIBUTION/SYNDICATION

0610-0020

Animation

ABN/FOCAL POINT TV NEWS NETWORK (p)—C-1
ACAMA FILMS (d)—C-1
ACCESS SYNDICATION (d)—C-1
ADLER VIDEO MARKETING LTD. (d)—C-1
ALAN ENTERPRISES INC. (d)—C-1
ALDEN FILMS/FILMS OF THE NATIONS (p & d)—C-1
ALLEGRO PRODUCTIONS INC. (p)—C-2
ANIFORMS INC. (p)—C-2
ANIMART FX (p)—C-2
ARP FILMS INC. (d)—C-2
ATI VIDEO ENTERPRISES INC. (p)—C-3
ATLANTIC VIDEO INC. (p)—C-3
BAJUS-JONES FILM CORP. (p)—C-3
BANDELIER INC. (p)—C-3
BARR FILMS (p & d)—C-3
BAVARIA FILM GmbH (p & d)—C-4
BRAVERMAN PRODUCTIONS INC. (p)—C-4
BUZZCO ASSOCIATES INC. (p)—C-5
STEVE CAMPUS PRODUCTIONS INC. (p)—C-5
CAPITOL VIDEO COMMUNICATIONS INC. (p)—C-5
CATALYST PRODUCTION SERVICES (p)—C-6
CATZEL, THOMAS & ASSOCIATES (p)—C-6
CHILDREN'S TELEVISION WORKSHOP (p & d)—C-6
CINECRAFT INC. (p)—C-6
CLUSTER TELEVISION INC. (s)—C-7
COE FILM ASSOCIATES INC. (d)—C-7
COLUMBIA PICTURES INTERNATIONAL TELEVISION (p & d)—C-7
COMMUNICATIONS RESOURCES L.P. (p & d)—C-7

CONTINENTAL FILM PRODUCTIONS CORP. (p)—C-8
CORAL PICTURES CORP. (d)—C-8
CORI FILMS INTERNATIONAL (d)—C-8
CRAWLEYS ANIMATION INC. (p & d)—C-8
CTV TELEVISION NETWORK (d)—C-8
CUBICOMP CORP. (p)—C-71
D & R ANIMATION (p)—C-9
DIGITAL ARTS (d)—C-72
DIXIE ENTERTAINMENT PRODUCTIONS INC. (p & d)—C-9
MICHAEL DUNN PRODUCTIONS (p)—C-9
EDITEL-CHICAGO (p)—C-10
ENTERTAINMENT PROGRAMMING SERVICES LTD. (d)—C-10
ENVOY PRODUCTIONS INC. (d)—C-10
EXCEL TELEMEDIA INTERNATIONAL CORP. (d & s)—C-10
EYE CONTACT INC. (p)—C-10
FILMFAIR (p)—C-11
FILMFAIR COMMUNICATIONS (p & d)—C-11
FILMS FOR EDUCATORS/FILMS FOR TELEVISION (p)—C-11
FILMWORLD TELEVISION INC. (d)—C-11
FOX/LORBER ASSOCIATES (d & s)—C-12
FREMANTLE INTERNATIONAL INC./TALBOT TELEVISION LTD. (d)—C-12
GLOBAL VISION GROUP (d)—C-12
GOULD ENTERTAINMENT CORP. (d)—C-13
GRANADA TELEVISION INTERNATIONAL LTD. (d)—C-13
SHERRY GRANT ENTERPRISES INC. (p & d)—C-13
THE ART GREENFIELD CO. (d)—C-13
GRIFFITH & TEKUSHAN INC. (p)—C-13
GROUP W PRODUCTIONS (s)—C-14
LARRY HARMON PICTURES CORP. (d)—C-14
HARMONY GOLD USA INC. (p & d)—C-14
THOMAS HORTON ASSOCIATES (p & d)—C-15
INTERNATIONAL BROADCAST SYSTEMS INC. (d)—C-42
INTERNATIONAL BROADCAST SYSTEMS LTD. (d)—C-15
INTERNATIONAL TELE-FILM ENTERPRISES LTD. (d)—C-16
INTERNATIONAL TELEVISION FILM DISTRIBUTING CO (d)—C-16
IRIS FILMS INC. (p)—C-16
ITC ENTERTAINMENT GROUP (d)—C-16
JMP VIDEOCONFERENCE GROUP (p)—C-16
GORDON JONES PROGRAMMING (d)—C-16
JRD PRODUCTIONS (p)—C-16
K & H PRODUCTIONS INC. (p)—C-16
M. A. KEMPNER INC. (p & d)—C-17
KINETIC DESIGN SYSTEMS LTD. (p)—C-17
KING FEATURES ENTERTAINMENT (p & d)—C-17
KING WORLD PRODUCTIONS (d)—C-17
KLEIN & (p & d & s)—C-43, C-17
WALTER J. KLEIN CO. LTD. (p)—C-17
KUSHNER LOCKE CO. INC. (p & d)—C-17
LBS COMMUNICATIONS INC. (d)—C-17
LORIMAR-TELEPICTURES CORP. (p & d)—C-18
MAJESTIC ENTERTAINMENT INC. (d & s)—C-18
MCA TV INTERNATIONAL (d)—C-19
MG/PERIN INC. (d & s)—C-20
MILNER-FENWICK INC. (p & d)—C-20
MORRIS VIDEO (p & d)—C-21
MULLER MEDIA INC. (d)—C-21
NATIONAL COLLEGE TELEVISION (p & d)—C-21
NBC ENTERPRISES INC. (p & d)—C-22
NBC INTERNATIONAL LTD. (d)—C-22
NEW CENTURY TELECOMMUNICATIONS (d)—C-22
NEW WORLD TELEVISION (p & d)—C-22
NIPPON ANIMATION CO. (p & d)—C-22
ORBIS COMMUNICATIONS INC. (d)—C-23
PANTOMIME PICTURES INC. (p)—C-23
TOM PARKER MOTION PICTURES (d)—C-23
PEARSON INTERNATIONAL INC. (d)—C-24
PERENNIAL PICTURES FILM CORP. (p & d & s)—C-24

PETERS PRODUCTIONS (p & d)—C-24
PHOENIX/BFA FILMS & VIDEO INC. (d)—C-24
PRODUCER SERVICES GROUP INC. (d)—C-24
THE PROGRAM EXCHANGE (d)—C-25
PUNCH FILMS INC. (p)—C-25
PYRAMID FILMS CORP. (d)—C-25
QUARTET FILMS INC. (p)—C-25
RADIO & TELEVISION PACKAGERS INC. (p & d)—C-25
RAYMOND INTERNATIONAL (d)—C-25
REEL MOVIES INTERNATIONAL (d & s)—C-26
REPUBLIC PICTURES CORP. (d)—C-26
GLENN ROLAND FILMS (p & d)—C-26
LOU SCHEIMER PRODUCTIONS (p)—C-27
SFM MEDIA CORP. (d)—C-27
SKAGGS TELECOMMUNICATIONS SERVICE (p)—C-27
SYNDICAST SERVICES INC. (d)—C-29
TAPE-FILM INDUSTRIES (d)—C-29
THE TELEVISION DISTRIBUTION CO. INC. (p & d)—C-29
TELEVISION INTERAMERICANA S.A. (d)—C-47, C-29
TELEVISION PROGRAM ENTERPRISES/OPERATION PRIME TIME (d)—C-29
TELEVISION SYNDICATIONS (p)—C-30
TEXSCAN CORP. (p)—C-99
TRIO VISUAL EFFECTS (p)—C-30
TV HORIZONS (s)—C-30
UNUSUAL FILMS (p & d)—C-31
UPA PRODUCTIONS OF AMERICA (p & d)—C-32
VIACOM INTERNATIONAL INC. (d)—C-32
VIDEO WEST (p)—C-33
VIDEOWORKS (p)—C-33
VITT MEDIA INTERNATIONAL INC. (d)—C-33
WALT DISNEY STUDIOS (p & d)—C-33
WARNER BROS. TELEVISION DISTRIBUTION (p & d)—C-33
WESTERN INTERNATIONAL SYNDICATION (d & s)—C-34
WESTON WOODS STUDIOS INC. (p & d)—C-34
WINDSOR VIDEO (p)—C-34
WOLD COMMUNICATIONS INC. (d)—C-48
WORLD EVENTS PRODUCTIONS LTD. (p & d & s)—C-34
WORLDVISION ENTERPRISES INC. (d)—C-36
Y & R PROGRAM SERVICES (d)—C-36
Z-AXIS CORP. (p & s)—C-36

0610-0040

News

ABN/FOCAL POINT TV NEWS NETWORK (p & d)—C-1
ALLEGRO PRODUCTIONS INC. (p)—C-2
THE AMERICAN JEWISH COMMITTEE (p)—C-2
AP NEWS PLUS, AP BUSINESS PLUS & AP SPORTS PLUS (p & d)—C-2
ARMY & AIR FORCE HOMETOWN NEWS CENTER (p & d)—C-2
ASSOCIATED PRESS (p & d)—C-2
AUDIENCE RESEARCH & DEVELOPMENT (p)—C-37
AUDIO-TV FEATURES INC. (p & d)—C-3
BIZNET (p & d)—C-4
BRITISH INFORMATION SERVICES (p & d & s)—C-4
BROADCAST NEWS & PRODUCTION (d)—C-5
BROADCAST NEWS LTD. (p & d)—C-5
CAPITOL NEWS SERVICE (p)—C-5
CATZEL, THOMAS & ASSOCIATES (p)—C-6
CHURCH FEDERATION OF GREATER INDIANAPOLIS INC. (d)—C-6
COMSAT VIDEO ENTERPRISES (d)—C-40
CONUS COMMUNICATIONS (p & d & s)—C-8
CTV TELEVISION NETWORK (d)—C-8
WILLIAM KENNETH CUMMING & ASSOCIATES (p)—C-40

CYCLE SAT (d)—C-8
 ENTERTAINMENT PROGRAMMING SERVICES LTD. (d)—C-10
 EYE CONTACT INC. (p)—C-10
 FRANK GARI PRODUCTIONS INC. (p & d)—C-12
 SHERRY GRANT ENTERPRISES INC. (p & d)—C-13
 SHERMAN GRINBERG FILM LIBRARIES INC. (p)—C-13
 HOLLYWOOD NEWSREEL SYNDICATE INC. (p & d)—C-15
 INTERNATIONAL BROADCAST SYSTEMS INC. (d)—C-42
 INTERNATIONAL BROADCAST SYSTEMS LTD. (d)—C-15
 IVANHOE COMMUNICATIONS INC. (p & d & s)—C-16
 M. A. KEMPNER INC. (p & d)—C-17
 KINETIC DESIGN SYSTEMS LTD. (p)—C-17
 WALTER J. KLEIN CO. LTD. (p)—C-17
 LBS COMMUNICATIONS INC. (d)—C-17
 LIFEPLANNING (p & d & s)—C-18
 LIGHTSCAPE PRODUCTIONS INC. (p & d)—C-18
 MAJOR LEAGUE BASEBALL PRODUCTIONS (p)—C-18
 MARATHON INTERNATIONAL PRODUCTIONS (p & d)—C-19
 MEDIALINK (d)—C-19
 MEDSTAR COMMUNICATIONS INC. (p & d & s)—C-20
 MIGHTY MINUTE PROGRAMS (p & d)—C-20
 MR. WIZARD STUDIO (p & d)—C-20
 MSS (MODERN SATELLITE SERVICES) (d)—C-21
 NATIONAL BROADCASTING CO. (p)—C-21
 NATIONAL COLLEGE TELEVISION (p & d)—C-21
 NAVY BROADCASTING SERVICE/NAVY NEWS THIS WEEK (p & d)—C-22
 NAVY OFFICE OF INFORMATION (OI-03) (d)—C-22
 NBC ENTERPRISES INC. (p & d)—C-22
 NBC INTERNATIONAL LTD. (d)—C-22
 THE NEWSFEED NETWORK (p & d)—C-22
 NOVA COMMUNICATIONS (p)—C-22
 JIM OWENS & ASSOCIATES INC. (p)—C-23
 PYRAMID VIDEO INC. (p)—C-25
 REUTERS LTD. (p & d)—C-26
 RICHARD H. ROFFMAN ASSOCIATES (p)—C-26
 GLENN ROLAND FILMS (d)—C-26
 SCOTT COMMUNICATIONS INC. (p)—C-27
 SEVEN NETWORK AUSTRALIA (p)—C-27
 RICK SPALLA VIDEO PRODUCTIONS (p & d)—C-28
 SPIRITUAL WORLD NETWORK (p & d)—C-28
 SPIRITUAL WORLD NETWORK NEWS (p & d)—C-28
 SPR NEWS SOURCE (s)—C-28
 SUDBOROUGH PRODUCTIONS (p)—C-28
 TAPE-FILM INDUSTRIES (d)—C-29
 THE TELEVISION DISTRIBUTION CO. INC. (p & d)—C-29
 TELEVISION INTERAMERICANA S.A. (d)—C-47, C-29
 TURNER PROGRAM SERVICES (d)—C-30
 TV SPORTS SCENE INC. (p & d)—C-31
 UNITED PRESS INTERNATIONAL (d)—C-31
 U.S. DEPARTMENT OF AGRICULTURE (p & d)—C-32
 VISNEWS INTERNATIONAL (p & d)—C-33
 WOLD COMMUNICATIONS INC. (d)—C-48
 WORLDWIDE TELEVISION NEWS CORP. (p & d)—C-36

0610-0080

Program Guides

AGENCY FOR INSTRUCTIONAL TECHNOLOGY (p & d)—C-1
 COMSAT VIDEO ENTERPRISES (d)—C-40
 CTV TELEVISION NETWORK (d)—C-8
 CYCLE SAT (d)—C-8

NATIONAL COLLEGE TELEVISION (p & d)—C-21
 TAPE-FILM INDUSTRIES (d)—C-29
 WOLD COMMUNICATIONS INC. (d)—C-48

0610-0080

Programming

ABN/FOCAL POINT TV NEWS NETWORK (p & d)—C-1
 ACCESS SYNDICATION (d)—C-1
 ADLER VIDEO MARKETING LTD. (d)—C-1
 ADVANSWERS MEDIA PROGRAMMING INC. (p & d)—C-1
 ALL MEDIA ENTERPRISES PTY. LTD. (d)—C-2
 THE AMERICAN JEWISH COMMITTEE (p & d)—C-2
 AMERICAN MOTION PICTURES (p & d)—C-37, C-2
 ANIMART FX (p)—C-2
 ASN TELEVISION NETWORK (p)—C-2
 ATI VIDEO ENTERPRISES INC. (p & d)—C-3
 ATLANTIC VIDEO INC. (p)—C-3
 AUDIENCE RESEARCH & DEVELOPMENT (p)—C-37
 BARUCH TELEVISION GROUP INC. (p & d)—C-4
 BEHRENS PRODUCTIONS INC. (p & d & s)—C-4
 BEST FILM & VIDEO CORP. (p & d)—C-4
 BIJOU PRODUCTIONS (p & d)—C-4
 BIZNET (p & d)—C-4
 BONNEVILLE MEDIA COMMUNICATIONS (p & d)—C-4
 BRAVERMAN PRODUCTIONS INC. (p)—C-4
 BRITISH INFORMATION SERVICES (p & d & s)—C-4
 STUART N. BROTMAN (p & d)—C-38
 BILL BURRUD PRODUCTIONS (p)—C-5
 BUZZCO ASSOCIATES INC. (p)—C-5
 CABLE FILMS & CABLE VIDEO (d)—C-5
 CAMRAC STUDIOS (p & d)—C-5
 CAPITAL VISION INTERNATIONAL CORP. (p & d)—C-5
 CASABLANCA IV (p & d)—C-5
 CATZEL, THOMAS & ASSOCIATES (p)—C-6
 CBC ENTERPRISES (d)—C-6
 CHILDREN'S TELEVISION WORKSHOP (p & d)—C-6
 THE CHRISTOPHERS INC. (p & d)—C-6 ✓
 DICK CLARK PRODUCTIONS INC. (p)—C-7
 CLASTER TELEVISION INC. (s)—C-7
 COLUMBIA PICTURES INTERNATIONAL TELEVISION (p & d)—C-7
 COMTEL VIDEO SERVICES INC. (d)—C-40
 CORAL PICTURES CORP. (d)—C-8
 THOMAS CRAVEN FILM CORP. (p)—C-8
 CRAWLEYS ANIMATION INC. (p)—C-8
 CTV TELEVISION NETWORK (d)—C-8
 WILLIAM KENNETH CUMMING & ASSOCIATES (p)—C-40
 CUSTOM FILMS/VIDEO INC. (p)—C-8
 CYCLE SAT (d)—C-8
 DAP TV ASSOCIATES (p)—C-9
 DAY OF DISCOVERY (p & d)—C-9
 DISCOVERY PRODUCTIONS (p)—C-9
 DIXIE ENTERTAINMENT PRODUCTIONS INC. (p & d)—C-9
 DREW ASSOCIATES INC. (p)—C-9
 MICHAEL DUNN PRODUCTIONS (p)—C-9
 DYNOCOMM PRODUCTIONS (p & d)—C-9
 EBONY/JET SHOWCASE (p & d)—C-9
 ELECTRA PICTURES INC. (d)—C-10
 ENTERTAINMENT PROGRAMMING SERVICES LTD. (d)—C-10
 EURAMCO INTERNATIONAL INC. (d)—C-10
 EXCEL TELEMEDIA INTERNATIONAL CORP. (p & d & s)—C-10
 EYE CONTACT INC. (p)—C-10
 FILMS FOR EDUCATORS/FILMS FOR TELEVISION (p & d)—C-11
 FILMWORLD TELEVISION INC. (d)—C-11
 FIRST CHICAGO TELEMEDIA SERVICES (p)—C-11

FOX/LORBER ASSOCIATES (p & d & s)—C-12
 FREEDOM SPORTS NETWORK (p & d & s)—C-12
 FREMANTLE INTERNATIONAL INC./TALBOT TELEVISION LTD. (d)—C-12
 FRIES DISTRIBUTION CO. (p & d)—C-12
 GANNETT PRODUCTION SERVICES/KUSA-TV (d)—C-12
 GGP SPORTS (p & d)—C-12
 JEFF GOLD PRODUCTIONS INC. (p)—C-13
 THE SAMUEL GOLDWYN TELEVISION CO. (d)—C-13
 GOTHAM COMMUNICATIONS (p)—C-13
 GOULD ENTERTAINMENT CORP. (d)—C-13
 GRANADA TELEVISION INTERNATIONAL LTD. (d)—C-13
 GREAT PLAINS NATIONAL INSTRUCTIONAL TELEVISION (p & d)—C-13
 THE ART GREENFIELD CO. (d)—C-13
 GROUP W PRODUCTIONS (s)—C-14
 HERITAGE ENTERTAINMENT INC. (d)—C-14
 THOMAS HORTON ASSOCIATES (p & d)—C-15
 IMAGICOM PRODUCTIONS INC. (p)—C-15
 INTERNATIONAL BROADCAST SYSTEMS INC. (p & d)—C-42
 INTERNATIONAL BROADCAST SYSTEMS LTD. (p & d)—C-15
 INTERNATIONAL HOME ENTERTAINMENT INC. (p)—C-15
 INTERNATIONAL MEDIA ASSOCIATES (d)—C-16
 INTERNATIONAL PROGRAM CONSULTANTS INC. (p & d & s)—C-16
 INTERNATIONAL TELE-FILM ENTERPRISES LTD. (d)—C-16
 ITC ENTERTAINMENT GROUP (d)—C-16
 IVANHOE COMMUNICATIONS INC. (p & d & s)—C-16
 J.E.D. PRODUCTIONS CORP. (d)—C-16
 JEFFERSON PILOT TELEPRODUCTIONS (p & d)—C-16
 JMP VIDEOCONFERENCE GROUP (p)—C-16
 GORDON JONES PROGRAMMING (d)—C-16
 JRD PRODUCTIONS (p & d)—C-16
 KINETIC DESIGN SYSTEMS LTD. (p)—C-17
 KING FEATURES ENTERTAINMENT (p & d)—C-17
 KING WORLD PRODUCTIONS (d)—C-17
 WALTER J. KLEIN CO. LTD. (p)—C-17
 KULTUR INTERNATIONAL FILMS INC. (d)—C-17
 LBS COMMUNICATIONS INC. (p & d)—C-17
 LEARN INCORPORATED (d)—C-18
 LILAC PRODUCTIONS (p)—C-18
 LOS ANGELES TELEVISION (d)—C-18
 MADISON PACIFIC INC. (p)—C-18
 MANBACH PICTURES CORP. (d)—C-18
 M&M SYNDICATIONS (p & d & s)—C-19
 MARATHON INTERNATIONAL PRODUCTIONS (p)—C-19
 MCA TV (p)—C-19
 MCA TV INTERNATIONAL (d)—C-19
 McM COMMUNICATIONS (p & d)—C-19
 MEDALLION TELEVISION ENTERPRISES INC. (p & d)—C-19
 MEDIA HOME ENTERTAINMENT INC. (p & d)—C-19
 MEDIACAST TELEVISION ENTERTAINMENT LTD. (p)—C-19
 MEDSTAR COMMUNICATIONS INC. (p & d & s)—C-20
 METROWEST COMMUNICATIONS GROUP (p)—C-20
 MG/PERIN INC. (p & d & s)—C-20
 MIGHTY MINUTE PROGRAMS (p)—C-20
 WARREN MILLER FILMS (p & d & s)—C-20
 MILNER-FENWICK INC. (p & d)—C-20
 MINCEY PRODUCTIONS INC. (p)—C-20
 MIRACLE FILMS INC. (d)—C-20
 MOFFITT-LEE PRODUCTIONS (p)—C-21
 MORMON NEWS SERVICE (d)—C-21
 MORRIS VIDEO (p & d)—C-21
 MSS (MODERN SATELLITE SERVICES) (d)—C-21
 MULLER MEDIA INC. (p & d)—C-21

MULTIMEDIA ENTERTAINMENT (p & s)—C-21
 NATIONAL COLLEGE TELEVISION (p & d)—C-21
 NBC INTERNATIONAL LTD. (d)—C-22
 NEW CENTURY TELECOMMUNICATIONS (d)—C-22
 NEW VISIONS INC. (p & d)—C-22
 NFL FILMS INC. (p & d)—C-22
 NICHOLSON-MUIR PRODUCTIONS INC. (p)—C-22
 NOVA COMMUNICATIONS (p)—C-22
 ORBIS COMMUNICATIONS INC. (d)—C-23
 JIM OWENS & ASSOCIATES INC. (p)—C-23
 PATHE COMMUNICATIONS CORP. (p & d & s)—C-23
 ALVIN H. PERLMUTTER INC. (p)—C-24
 PHOENIX/BFA FILMS & VIDEO INC. (d)—C-24
 PRECISION MARKETING ASSOCIATES (p & d)—C-24
 THE PROGRAM EXCHANGE (d)—C-25
 PROGRAM SYNDICATION SERVICES INC. (d)—C-25
 PROSERV TELEVISION (p & d)—C-45
 PYRAMID FILMS CORP. (d)—C-25
 RADIO & TELEVISION PACKAGERS INC. (p & d)—C-25
 RAYCOM SPORTS & ENTERTAINMENT (p & d & s)—C-25
 RAYMOND INTERNATIONAL (p & d)—C-25
 RED RYDER ENTERPRISES INC. (p)—C-26
 RIVIERA PRODUCTIONS (p)—C-26
 RICHARD H. ROFFMAN ASSOCIATES (p)—C-26
 THE ROLAND CO. (p)—C-26
 GLENN ROLAND FILMS (p & d)—C-26
 SACRED HEART PROGRAM INC. (p & d)—C-26
 SATELLITE NETWORK SYSTEMS (p & d)—C-26
 SCOTT COMMUNICATIONS INC. (p)—C-27
 SFM MEDIA CORP. (d)—C-27
 SILVERBACH-LAZARUS GROUP (s)—C-27
 BILL SIMS PARTNERS (p)—C-46
 THE SME GROUP INC. (p)—C-46
 SPANISH TELEVISION SERVICES INC. (p)—C-28
 SPIRITUAL WORLD NETWORK (p & d)—C-28
 SPIRITUAL WORLD NETWORK NEWS (p & d)—C-28
 SPORTS LEGENDS INC./BERL ROTFELD PRODUCTIONS INC. (p & d)—C-28
 HAL STEIN'S COMPASS PRODUCTIONS (p)—C-28
 STERLING PRODUCTIONS LTD. (p)—C-28
 SUNBURY MUSIC CANADA LTD. (CAPAC), DUNBAR MUSIC CANADA LTD. (p)—C-28
 SYNDICAST SERVICES INC. (p & d)—C-29
 TAPE-FILM INDUSTRIES (d)—C-29
 TEL-A-CAST INC. (p & d)—C-29
 TELEMOUNT PICTURES INC. (p & d)—C-29
 THE TELEVISION DISTRIBUTION CO. INC. (p & d)—C-29
 TELEVISION PROGRAM ENTERPRISES/OPERATION PRIME TIME (p)—C-29
 TELEVISION SYNDICATIONS (p & d)—C-30
 TEMPO ENTERPRISES INC. (p & d)—C-30
 TPC COMMUNICATIONS (d)—C-30
 TRAV (p)—C-30
 TURNER PROGRAM SERVICES (d)—C-30
 TV HORIZONS (s)—C-30
 TV SPORTS SCENE INC. (p & d)—C-31
 TWENTY-FIRST CENTURY DISTRIBUTION (d)—C-31
 UNIVERSAL TELEVISION (p)—C-31
 UPA PRODUCTIONS OF AMERICA (d)—C-32
 VIACOM INTERNATIONAL INC. (p & d)—C-32
 VIDEOFASHION (p & d)—C-32
 VIDEO WEST (p & d)—C-33
 VITT MEDIA INTERNATIONAL INC. (d & s)—C-33
 WARNER BROS. TELEVISION (p)—C-33
 WARNER BROS. TELEVISION DISTRIBUTION (p & d)—C-33

SERVICES—0600

WCN PRODUCTIONS (p & d)—C-34
 WEISS GLOBAL ENTERPRISES (p & d)—C-34
 WHITE JANSSEN INC. (p & d)—C-34
 WINDSOR VIDEO (p)—C-34
 WOLD COMMUNICATIONS INC. (d)—C-48
 WORLD EVENTS PRODUCTIONS LTD. (p & d & s)—C-34
 WORLD WIDE BINGO INC. (p & d)—C-104
 WORLDVISION ENTERPRISES INC. (d)—C-36
 WORLD WRESTLING FEDERATION (p & d)—C-36
 WTTW CHANNEL 11/ENTERPRISES GROUP (p & d)—C-36
 WW ENTERTAINMENT (p & d)—C-36

0610-0100

—adult

ABN/FOCAL POINT TV NEWS NETWORK (p & d)—C-1
 ACCESS SYNDICATION (d)—C-1
 AGENCY FOR INSTRUCTIONAL TECHNOLOGY (d)—C-1
 ALLEGRO PRODUCTIONS INC. (p)—C-2
 ANIMART FX (p)—C-2
 ASN TELEVISION NETWORK (p)—C-2
 ASSOCIATED PRESS (p & d)—C-2
 ATI VIDEO ENTERPRISES INC. (p)—C-3
 ATLANTIC VIDEO INC. (p)—C-3
 BARR FILMS (p & d)—C-3
 BAVARIA FILM GmbH (p & d)—C-4
 THE BIG FIGHTS INC. (p & d)—C-4
 BIZNET (p & d)—C-4
 CATZEL, THOMAS & ASSOCIATES (p)—C-6
 CHRISTIAN TELEVISION NETWORK (p & d)—C-6
 THE CHRISTOPHERS INC. (p & d)—C-6
 CHURCH OF THE NAZARENE (p & d)—C-6
 COE FILM ASSOCIATES INC. (d)—C-7
 COLUMBIA PICTURES INTERNATIONAL TELEVISION (p & d)—C-7
 COMSAT VIDEO ENTERPRISES (d)—C-40
 WILLIAM L. COOPER PRODUCTIONS INC. (p)—C-8
 CORAL PICTURES CORP. (d)—C-8
 CORI FILMS INTERNATIONAL (d)—C-8
 THOMAS CRAVEN FILM CORP. (p)—C-8
 CRAWLEYS ANIMATION INC. (p)—C-8
 CREATIVE PROGRAMMING INC. (p)—C-8
 CTV TELEVISION NETWORK (d)—C-8
 DISCOVERY PRODUCTIONS (p)—C-9
 DIXIE ENTERTAINMENT PRODUCTIONS INC. (p & d)—C-9
 MICHAEL DUNN PRODUCTIONS (p)—C-9
 EURAMCO INTERNATIONAL INC. (d)—C-10
 FILMS AFIELD (p & d)—C-11
 FILMS FOR EDUCATORS/FILMS FOR TELEVISION (p & d)—C-11
 FILMWORLD TELEVISION INC. (d)—C-11
 FOUR STAR INTERNATIONAL INC. (p & d)—C-12
 FREEDOM SPORTS NETWORK (p & d & s)—C-12
 THE ART GREENFIELD CO. (d)—C-13
 GROUP W PRODUCTIONS (s)—C-14
 INTERNATIONAL BROADCAST SYSTEMS INC. (p & d)—C-42
 INTERNATIONAL BROADCAST SYSTEMS LTD. (p & d)—C-15
 M. A. KEMPNER INC. (d)—C-17
 WALTER J. KLEIN CO. LTD. (p)—C-17
 KUSHNER LOCKE CO. INC. (p & d)—C-17
 LBS COMMUNICATIONS INC. (d)—C-17
 MADISON PACIFIC INC. (p)—C-18
 MCA TV (p)—C-19
 McM COMMUNICATIONS (p & d)—C-19
 MEDIA HOME ENTERTAINMENT INC. (d)—C-19
 MENNONITE MEDIA SERVICES (d)—C-20
 MIRACLE FILMS INC. (d)—C-20
 MSS (MODERN SATELLITE SERVICES) (d)—C-21
 MULTIMEDIA ENTERTAINMENT (p & s)—C-21

JACK MYERS COMMUNICATIONS INC. (d)—C-44
 NATIONAL COLLEGE TELEVISION (p & d)—C-21
 NEW CENTURY TELECOMMUNICATIONS (d)—C-22
 NOVA COMMUNICATIONS (p)—C-22
 ORBIS COMMUNICATIONS INC. (d)—C-23
 PANTOMIME PICTURES INC. (p)—C-23
 TOM PARKER MOTION PICTURES (p & d)—C-23
 PEARSON INTERNATIONAL INC. (d)—C-24
 ALVIN H. PERLMUTTER INC. (p)—C-24
 PRECISION MARKETING ASSOCIATES (p & d)—C-24
 THE PROGRAM EXCHANGE (d)—C-25
 PROGRAM SYNDICATION SERVICES INC. (d)—C-25
 PROMARK (d)—C-25
 REEL MOVIES INTERNATIONAL (d & s)—C-26
 REELTIME DISTRIBUTING CORP. (d)—C-26
 RIVIERA PRODUCTIONS (p)—C-26
 ROCK SOLID PRODUCTIONS (p)—C-26
 RICHARD H. ROFFMAN ASSOCIATES (p)—C-26
 GLENN ROLAND FILMS (p & d)—C-26
 SATELLITE NETWORK SYSTEMS (p & d)—C-26
 SCOTT COMMUNICATIONS INC. (p)—C-27
 SFM MEDIA CORP. (d)—C-27
 SPANISH TELEVISION SERVICES INC. (d)—C-28
 SPIRITUAL WORLD NETWORK (p & d)—C-28
 SPIRITUAL WORLD NETWORK NEWS (p & d)—C-28
 STERLING PRODUCTIONS LTD. (p)—C-28
 MARTHA STUART COMMUNICATIONS INC. (p & d)—C-28
 SUDBOROUGH PRODUCTIONS (p)—C-28
 SUNBURY MUSIC CANADA LTD. (CAPAC), DUNBAR MUSIC CANADA LTD. (p)—C-28
 TAPE-FILM INDUSTRIES (d)—C-29
 TELEVISION PROGRAM ENTERPRISES/OPERATION PRIME TIME (p)—C-29
 TPC COMMUNICATIONS (d)—C-30
 TRAV (p)—C-30
 TURNER PROGRAM SERVICES (d)—C-30
 TV HORIZONS (s)—C-30
 UNIVERSAL TELEVISION (p)—C-31
 UPA PRODUCTIONS OF AMERICA (d)—C-32
 VITT MEDIA INTERNATIONAL INC. (d)—C-33
 WCN PRODUCTIONS (p & d)—C-34
 WNET/THIRTEEN (p)—C-34
 WOLD COMMUNICATIONS INC. (d)—C-48
 WORLDVISION ENTERPRISES INC. (d)—C-36

0610-0120

—audio

ABN/FOCAL POINT TV NEWS NETWORK (p & d)—C-1
 ADVERTISERS BROADCASTING CO. (p)—C-1
 ASSOCIATED PRESS (p & d)—C-2
 BONNEVILLE MEDIA COMMUNICATIONS (p & d)—C-4
 BRITISH INFORMATION SERVICES (p & d & s)—C-4
 BROADCAST NEWS LTD. (p & d)—C-5
 CATZEL, THOMAS & ASSOCIATES (p)—C-6
 THE CHRISTOPHERS INC. (p & d)—C-6
 CHURCH FEDERATION OF GREATER INDIANAPOLIS INC. (d)—C-6
 CHURCH OF THE NAZARENE (p & d)—C-6
 COMSAT VIDEO ENTERPRISES (d)—C-40
 THOMAS CRAVEN FILM CORP. (p)—C-8
 CTV TELEVISION NETWORK (d)—C-8
 BERT ELLIOTT SOUND INC. (p)—C-10
 INTERNATIONAL TELE-FILM ENTERPRISES LTD. (d)—C-16
 KAMEN AUDIO PRODUCTIONS INC. (p)—C-17
 M. A. KEMPNER INC. (p)—C-17
 LBS COMMUNICATIONS INC. (d)—C-17

LIGHTSCAPE PRODUCTIONS INC. (p & d)—C-18
 THE MEDIA EXCHANGE INC. (d)—C-19
 MORRIS VIDEO (p & d)—C-21
 NAVY OFFICE OF INFORMATION (OI-03) (d)—C-22
 NBC ENTERPRISES INC. (p & d)—C-22
 NETWORK MUSIC INC. (p & d & s)—C-22
 ALVIN H. PERLMUTTER INC. (p)—C-24
 PUNCH FILMS INC. (p)—C-25
 ROCK SOLID PRODUCTIONS (p)—C-26
 RICHARD H. ROFFMAN ASSOCIATES (p)—C-26
 GLENN ROLAND FILMS (p & d)—C-26
 SACRED HEART PROGRAM INC. (p & d)—C-26
 SHIELD PRODUCTIONS INC. (p)—C-27
 SPIRITUAL WORLD NETWORK (p & d)—C-28
 SPIRITUAL WORLD NETWORK NEWS (p & d)—C-28
 SUDBOROUGH PRODUCTIONS (p)—C-28
 SUNBURY MUSIC CANADA LTD. (CAPAC), DUNBAR MUSIC CANADA LTD. (p)—C-28
 TANNENBERGROSE ASSOC. INC. (p)—C-29
 TAPE-FILM INDUSTRIES (d)—C-29
 TECHNISONIC STUDIOS INC. (p)—C-29
 TEMPO ENTERPRISES INC. (p & d)—C-30
 TRAV (p)—C-30
 TURNER PROGRAM SERVICES (d)—C-30
 TV SPORTS SCENE INC. (p & d)—C-31
 VIACOM INTERNATIONAL INC. (d)—C-32
 WESTON WOODS STUDIOS INC. (p & d)—C-34
 WOLD COMMUNICATIONS INC. (d)—C-48

0610-0140

—children's

ABN/FOCAL POINT TV NEWS NETWORK (p & d)—C-1
 ACAMA FILMS (d)—C-1
 ACCESS SYNDICATION (d)—C-1
 ADLER VIDEO MARKETING LTD. (d)—C-1
 AGENCY FOR INSTRUCTIONAL TECHNOLOGY (p & d)—C-1
 ALAN ENTERPRISES INC. (d)—C-1
 ALDEN FILMS/FILMS OF THE NATIONS (p & d)—C-1
 ALL MEDIA ENTERPRISES PTY. LTD. (d)—C-2
 AMERICAN MOTION PICTURES (p & d)—C-37, C-2
 AMERICAN PROGRAMS INTERNATIONAL (d)—C-2
 ANIMART FX (p)—C-2
 ARP FILMS INC. (d)—C-2
 ASN TELEVISION NETWORK (p)—C-2
 ATI VIDEO ENTERPRISES INC. (p & d)—C-3
 BANDELIER INC. (p)—C-3
 BARR FILMS (p & d)—C-3
 BAVARIA FILM GmbH (p & d)—C-4
 BEHRENS PRODUCTIONS INC. (p & d & s)—C-4
 BEST FILM & VIDEO CORP. (p & d)—C-4
 BLOU PRODUCTIONS (p & d)—C-4
 BONNEVILLE MEDIA COMMUNICATIONS (p & d)—C-4
 BRAVERMAN PRODUCTIONS INC. (p)—C-4
 BILL BURRIUD PRODUCTIONS (p)—C-5
 BUZZCO ASSOCIATES INC. (p)—C-5
 CABLE FILMS & CABLE VIDEO (d)—C-5
 CATZEL, THOMAS & ASSOCIATES (p)—C-6
 CB COMMUNICATION INC. (d)—C-39
 CBC ENTERPRISES (d)—C-6
 CENTRAL TELEVISION ENTERPRISES (p & d)—C-6
 CHILDREN'S TELEVISION WORKSHOP (p & d)—C-6
 CHRISTIAN TELEVISION NETWORK (p & d)—C-6
 THE CHRISTOPHERS INC. (p & d)—C-6
 CHURCH FEDERATION OF GREATER INDIANAPOLIS INC. (d)—C-6
 DICK CLARK PRODUCTIONS INC. (p)—C-7
 CLASTER TELEVISION INC. (s)—C-7
 COE FILM ASSOCIATES INC. (d)—C-7

COLUMBIA PICTURES INTERNATIONAL TELEVISION (p & d)—C-7
 COMMUNICATIONS RESOURCES L.P. (p & d)—C-7
 WILLIAM L. COOPER PRODUCTIONS INC. (p)—C-8
 CORAL PICTURES CORP. (d)—C-8
 CORI FILMS INTERNATIONAL (d)—C-8
 THOMAS CRAVEN FILM CORP. (p)—C-8
 CRAWLEYS ANIMATION INC. (p & d)—C-8
 CREATIVE PROGRAMMING INC. (p)—C-8
 CTV TELEVISION NETWORK (d)—C-8
 D & R ANIMATION (p)—C-9
 OAP TV ASSOCIATES (p)—C-9
 DISCOVERY PRODUCTIONS (p)—C-9
 DIXIE ENTERTAINMENT PRODUCTIONS INC. (p & d)—C-9
 EARTHRISE ENTERTAINMENT INC. (p)—C-9
 ELECTRA PICTURES INC. (d)—C-10
 ELLIS ENTERPRISES (d)—C-10
 ENTERTAINMENT PROGRAMMING SERVICES LTD. (d)—C-10
 ENVOY PRODUCTIONS INC. (p & d)—C-10
 EURAMCO INTERNATIONAL INC. (d)—C-10
 EXCEL TELEMEDIA INTERNATIONAL CORP. (p & d & s)—C-10
 FILMFAIR (p)—C-11
 FILMS AFIELD (p & d)—C-11
 FILMS FOR EDUCATORS/FILMS FOR TELEVISION (p & d)—C-11
 FILMS INC. (d)—C-11
 FILMWORLD TELEVISION INC. (d)—C-11
 FOUR STAR INTERNATIONAL INC. (d)—C-12
 FOX/LORBER ASSOCIATES (p & d & s)—C-12
 FREMANTLE INTERNATIONAL INC./TALBOT TELEVISION LTD. (d)—C-12
 GRANADA TELEVISION INTERNATIONAL LTD. (d)—C-13
 SHERRY GRANT ENTERPRISES INC. (p & d)—C-13
 THE ART GREENFIELD CO. (d)—C-13
 GROUP W PRODUCTIONS (s)—C-14
 LARRY HARMON PICTURES CORP. (p & d)—C-14
 HARMONY GOLD USA INC. (p & d)—C-14
 THOMAS HORTON ASSOCIATES (p & d)—C-15
 IMAGICOM PRODUCTIONS INC. (p)—C-15
 INTERNATIONAL BROADCAST SYSTEMS INC. (d)—C-42
 INTERNATIONAL BROADCAST SYSTEMS LTD. (d)—C-15
 INTERNATIONAL TELE-FILM ENTERPRISES LTD. (d)—C-16
 ITC ENTERTAINMENT GROUP (d)—C-16
 GORDON JONES PROGRAMMING (d)—C-16
 JRD PRODUCTIONS (p)—C-16
 M. A. KEMPNER INC. (d)—C-17
 KING FEATURES ENTERTAINMENT (p & d)—C-17
 KING WORLD PRODUCTIONS (d)—C-17
 WALTER J. KLEIN CO. LTD. (p)—C-17
 KUSHNER LOCKE CO. INC. (p & d)—C-17
 LBS COMMUNICATIONS INC. (d)—C-17
 LeSEA BROADCASTING NETWORK (p)—C-18
 LORIMAR-TELEPICTURES CORP. (p & d)—C-18
 MADISON PACIFIC INC. (p)—C-18
 MAJESTIC ENTERTAINMENT INC. (d & s)—C-18
 MAJOR LEAGUE BASEBALL PRODUCTIONS (p)—C-18
 MCA TV INTERNATIONAL (d)—C-19
 McM COMMUNICATIONS (p & d)—C-19
 MEDIA HOME ENTERTAINMENT INC. (d)—C-19
 MEDIACAST TELEVISION ENTERTAINMENT LTD. (p)—C-19
 METROWEST COMMUNICATIONS GROUP (p & d)—C-44, C-20
 METROWEST COMMUNICATIONS GROUP INC. (p & d)—C-20
 MG/PERIN INC. (d & s)—C-20
 MINCEY PRODUCTIONS INC. (p)—C-20
 MR. WIZARD STUDIO (p & d)—C-20

- MORRIS VIDEO (p & d)—C-21
 MSS (MODERN SATELLITE SERVICES) (d)—C-21
 MULLER MEDIA INC. (d)—C-21
 MULTIMEDIA ENTERTAINMENT (p & s)—C-21
 NBC ENTERPRISES INC. (p & d)—C-22
 NBC INTERNATIONAL LTD. (d)—C-22
 NEW CENTURY TELECOMMUNICATIONS (d)—C-22
 NEW ZOO REVUE (p)—C-22
 NIPPON ANIMATION CO. (p & d)—C-22
 NOVA COMMUNICATIONS (p)—C-22
 ORBIS COMMUNICATIONS INC. (d)—C-23
 PANTOMIME PICTURES INC. (p)—C-23
 TOM PARKER MOTION PICTURES (p & d)—C-23
 PEARSON INTERNATIONAL INC. (d)—C-24
 PERENNIAL PICTURES FILM CORP. (p & d & s)—C-24
 ALVIN H. PERLMUTTER INC. (p)—C-24
 PHOENIX/BFA FILMS & VIDEO INC. (p & d)—C-24
 PRODUCER SERVICES GROUP INC. (d)—C-24
 THE PROGRAM EXCHANGE (d)—C-25
 PROMARK (d)—C-25
 PROSERV TELEVISION (p & d)—C-45
 PUNCH FILMS INC. (p)—C-25
 PYRAMID FILMS CORP. (d)—C-25
 RADIO & TELEVISION PACKAGERS INC. (p & d)—C-25
 RAYMOND INTERNATIONAL (d)—C-25
 REPUBLIC PICTURES CORP. (d)—C-26
 RICHSER PRODUCTIONS LTD. (p)—C-26
 ROCK SOLID PRODUCTIONS (p)—C-26
 RICHARD H. ROFFMAN ASSOCIATES (p)—C-26
 GLENN ROLAND FILMS (p & d)—C-26
 SCANLINE VIDEO (p)—C-27
 LOU SCHEIMER PRODUCTIONS (p & d)—C-27
 SCOTT COMMUNICATIONS INC. (p)—C-27
 SFM MEDIA CORP. (d)—C-27
 SILVERBACH-LAZARUS GROUP (s)—C-27
 SPIRITUAL WORLD NETWORK (p & d)—C-28
 SPIRITUAL WORLD NETWORK NEWS (p & d)—C-28
 STERLING PRODUCTIONS LTD. (p)—C-28
 MARTHA STUART COMMUNICATIONS INC. (p & d)—C-28
 SUDBOROUGH PRODUCTIONS (p)—C-28
 SUNBURY MUSIC CANADA LTD. (CAPAC), DUNBAR MUSIC CANADA LTD. (p)—C-28
 SYNDICAST SERVICES INC. (p & d)—C-29
 D. L. TAFFNER LTD. (d)—C-29
 TAPE-FILM INDUSTRIES (d)—C-29
 TECHNISONIC STUDIOS INC. (p)—C-29
 TELEVISION INTERAMERICANA S.A. (d)—C-47, C-29
 THINK ENTERTAINMENT (p)—C-30
 TPC COMMUNICATIONS (d)—C-30
 TRAV (p)—C-30
 TV HORIZONS (s)—C-30
 TV SPORTS SCENE INC. (p & d)—C-31
 TWENTIETH CENTURY-FOX TV INTERNATIONAL INC. (d)—C-31
 TWENTY-FIRST CENTURY DISTRIBUTION (d)—C-31
 UNIVERSAL TELEVISION (p)—C-31
 UPA PRODUCTIONS OF AMERICA (p & d)—C-32
 VIACOM INTERNATIONAL INC. (d)—C-32
 VIDEO WEST (p & d)—C-33
 VISUAL PRODUCTIONS '80 LTD. (p & d)—C-33
 VITT MEDIA INTERNATIONAL INC. (d)—C-33
 WALT DISNEY STUDIOS (p & d)—C-33
 WARNER BROS. TELEVISION DISTRIBUTION (p & d)—C-33
 WEISS GLOBAL ENTERPRISES (p & d)—C-34
 WESTERN INSTRUCTIONAL TELEVISION INC. (p & d)—C-34
 WESTON WOODS STUDIOS INC. (p & d)—C-34
- WHITE JANSSSEN INC. (p & d)—C-34
 WINDSOR VIDEO (p)—C-34
 WNET/THIRTEEN (p)—C-34
 WORLD COMMUNICATIONS INC. (d)—C-48
 WORLD EVENTS PRODUCTIONS LTD. (p & d & s)—C-34
 WORLD WIDE BINGO INC. (p & d)—C-104
 WORLDVISION ENTERPRISES INC. (d)—C-36
 Y & R PROGRAM SERVICES (p & d)—C-36
- 0610-0150**
 —comedy
- BAVARIA FILM GmbH (p & d)—C-4
 CENTRAL TELEVISION ENTERPRISES (p & d)—C-6
 COMSAT VIDEO ENTERPRISES (d)—C-40
 ELLIS ENTERPRISES (d)—C-10
 EXCEL TELEMEDIA INTERNATIONAL CORP. (p & d & s)—C-10
 FOX/LORBER ASSOCIATES (p & d & s)—C-12
 GRANADA TELEVISION INTERNATIONAL LTD. (d)—C-13
 INTERNATIONAL BROADCAST SYSTEMS INC. (d)—C-42
 INTERNATIONAL BROADCAST SYSTEMS LTD. (d)—C-15
 LORIMAR-TELEPICTURES CORP. (p & d)—C-18
 MAJESTIC ENTERTAINMENT INC. (d & s)—C-18
 MOVIECRAFT INC. (d & s)—C-21
 PANTOMIME PICTURES INC. (p)—C-23
 TOM PARKER MOTION PICTURES (p & d)—C-23
 PRIMEDIA PRODUCTIONS LTD. (p)—C-24
 PYRAMID FILMS CORP. (d)—C-25
 REEL MOVIES INTERNATIONAL (d & s)—C-26
 SPIRITUAL WORLD NETWORK (p & d)—C-28
 TELEVENTURES (d & s)—C-29
 THINK ENTERTAINMENT (p)—C-30
 TPC COMMUNICATIONS (d)—C-30
 TROMA INC. (p & d & s)—C-30
 TV HORIZONS (s)—C-30
 WARNER BROS. TELEVISION (p)—C-33
- 0610-0160**
 —commercials
- ABN/FOCAL POINT TV NEWS NETWORK (p & d)—C-1
 ACADEMY FILM PRODUCTIONS INC. (p)—C-1
 ADVERTISERS BROADCASTING CO. (p)—C-1
 AILES COMMUNICATIONS INC. (p)—C-1
 ALLEGRO PRODUCTIONS INC. (p)—C-2
 AMERICAN MOTION PICTURES (p)—C-37, C-2
 ANIMART FX (p)—C-2
 ASN TELEVISION NETWORK (p)—C-2
 ATI VIDEO ENTERPRISES INC. (p)—C-3
 ATLANTIC VIDEO INC. (p)—C-3
 AUDIO-TV FEATURES INC. (p & d)—C-3
 BAJUS-JONES FILM CORP. (p)—C-3
 BANDELIER INC. (p)—C-3
 BAVARIA FILM GmbH (p)—C-4
 BONNEVILLE MEDIA COMMUNICATIONS (p & d)—C-4
 BRAVERMAN PRODUCTIONS INC. (p)—C-4
 BROADCAST NEWS & PRODUCTION (d)—C-5
 BILL BURRUD PRODUCTIONS (p)—C-5
 BUZZCO ASSOCIATES INC. (p)—C-5
 CATALYST PRODUCTION SERVICES (p)—C-6
 CATZEL, THOMAS & ASSOCIATES (p)—C-6
 CHRISTIAN TELEVISION NETWORK (p)—C-6
 CINECRAFT INC. (p & d)—C-6
 COMMUNICATIONS RESOURCES L.P. (p & d)—C-7
 COMPRO PRODUCTIONS (p)—C-7
- CONTINENTAL FILM PRODUCTIONS CORP. (p)—C-8
 THOMAS CRAVEN FILM CORP. (p)—C-8
 CREATIVE PROGRAMMING INC. (p)—C-8
 CTV TELEVISION NETWORK (d)—C-8
 CUSTOM FILMS/VIDEO INC. (p)—C-8
 CYCLE SAT (p & d)—C-8
 HAL DENNIS PRODUCTIONS (d)—C-9
 DEXTER, DRYER & LAI (p)—C-9
 JERRY DEXTER PRODUCTIONS INC. (p)—C-9
 DISCOVERY PRODUCTIONS (p)—C-9
 DIXIE ENTERTAINMENT PRODUCTIONS INC. (p)—C-9
 MICHAEL DUNN PRODUCTIONS (p)—C-9
 EYE/SCREEN GEMS (p)—C-10
 EYE CONTACT INC. (p)—C-10
 FILMFAIR (p)—C-11
 FILMS FOR EDUCATORS/FILMS FOR TELEVISION (p)—C-11
 FIRST CHICAGO TELEMEDIA SERVICES (p)—C-11
 GANNETT PRODUCTION SERVICES/KUSA-TV (d)—C-12
 FRANK GARI PRODUCTIONS INC. (p)—C-12
 JEFF GOLD PRODUCTIONS INC. (p & d)—C-13
 GROUP ONE (p)—C-14
 LARRY HARMON PICTURES CORP. (p & d)—C-14
 IMAGICOM PRODUCTIONS INC. (p)—C-15
 IRIS FILMS INC. (p)—C-16
 IVANHOE COMMUNICATIONS INC. (p & d & s)—C-16
 JRD PRODUCTIONS (p)—C-16
 K & H PRODUCTIONS INC. (p)—C-16
 KAMEN AUDIO PRODUCTIONS INC. (p)—C-17
 KINETIC DESIGN SYSTEMS LTD. (p)—C-17
 LBS COMMUNICATIONS INC. (d)—C-17
 GENE LESTER PRODUCTIONS (d)—C-18
 LIGHTSCAPE PRODUCTIONS INC. (p & d)—C-18
 LINSMAN FILM (p)—C-18
 LOEBEL PRODUCTIONS (p)—C-18
 LOOK & CO. (p)—C-18
 MAJOR LEAGUE BASEBALL PRODUCTIONS (p)—C-18
 M&M SYNDICATIONS (p & d & s)—C-19
 EDDY MANSON PRODUCTIONS INC./MARGERY MUSIC CO. (p)—C-19
 MAYSLES FILMS INC. (p)—C-19
 MCGUANE STUDIO INC. (p)—C-19
 METROWEST COMMUNICATIONS GROUP (p & d)—C-44
 WARREN MILLER FILMS (p)—C-20
 MINCEY PRODUCTIONS INC. (p)—C-20
 M. I. PRODUCTIONS INC. (p)—C-20
 MORRIS VIDEO (p & d)—C-21
 JACK MYERS COMMUNICATIONS INC. (p)—C-44
 NETWORK MUSIC INC. (p & d & s)—C-22
 NEW VISIONS INC. (p & d)—C-22
 NFL FILMS INC. (p & d)—C-22
 NORTHWEST MOBILE TELEVISION (p)—C-22
 PANTOMIME PICTURES INC. (p)—C-23
 PERENNIAL PICTURES FILM CORP. (p)—C-24
 PICTURE MUSIC INTERNATIONAL (p & d)—C-24
 T. R. PITTS CO. (p)—C-90
 QUANTUM MARKETING INTERNATIONAL INC. (p & d)—C-25
 QUARTET FILMS INC. (p)—C-25
 ROCK SOLID PRODUCTIONS (p)—C-26
 RICHARD H. ROFFMAN ASSOCIATES (p)—C-26
 GLENN ROLAND FILMS (p & d)—C-26
 SAGE ENTERTAINMENT ENTERPRISES CORP. (p)—C-26
 SCANLINE VIDEO (p)—C-27
 SCOTT COMMUNICATIONS INC. (p)—C-27
 SHIELD PRODUCTIONS INC. (p)—C-27
 62nd STREET PRODUCTIONS (p)—C-27
 SKAGGS TELECOMMUNICATIONS SERVICE (p)—C-27
- SPR NEWS SOURCE (s)—C-28
 HAL STEIN'S COMPASS PRODUCTIONS (p)—C-28
 STERLING PRODUCTIONS LTD. (p)—C-28
 STONE/MANSFIELD/BIR BROWER & ASSOCIATES (p & d)—C-28
 SUDBOROUGH PRODUCTIONS (p)—C-28
 SUNBURY MUSIC CANADA LTD. (CAPAC), DUNBAR MUSIC CANADA LTD. (p)—C-28
 SUN TELEVISION (p)—C-28
 HACK SWAIN PRODUCTIONS INC. (p)—C-28
 ALLEN SWIFT INC. (p & s)—C-29
 TANNEBRINGROSE ASSOC. INC. (p)—C-29
 TAPE-FILM INDUSTRIES (d)—C-29
 TECHNISONIC STUDIOS INC. (p)—C-29
 TEL-A-CAST INC. (p & d)—C-29
 THE TELEVISION DISTRIBUTION CO. INC. (p)—C-29
 TELEVISION SYNDICATIONS (p)—C-30
 TPC COMMUNICATIONS (d)—C-30
 TRAV (p)—C-30
 TRIO VISUAL EFFECTS (p)—C-30
 TV SPORTS SCENE INC. (p & d)—C-31
 UPA PRODUCTIONS OF AMERICA (p & d)—C-32
 VIACOM INTERNATIONAL INC. (d)—C-32
 VIDEO MARKETING SERVICES INC. (p)—C-47
 VIDEO WEST (p & d)—C-33
 VIDEOWORKS (p & d)—C-33
 VISUAL PRODUCTIONS '80 LTD. (p)—C-33
 WESTERN INTERNATIONAL SYNDICATION (p)—C-34
 WHITE JANSSSEN INC. (p & d)—C-34
 WINDSOR VIDEO (p)—C-34
 WOLD COMMUNICATIONS INC. (d)—C-48
 Z-AXIS CORP. (p)—C-36
- 0610-0180**
 —documentaries
- ABN/FOCAL POINT TV NEWS NETWORK (p & d)—C-1
 ACADEMY FILM PRODUCTIONS INC. (p)—C-1
 ACAMA FILMS (d)—C-1
 ACCESS SYNDICATION (d)—C-1
 ADLER VIDEO MARKETING LTD. (d)—C-1
 AILES COMMUNICATIONS INC. (p)—C-1
 ALAN ENTERPRISES INC. (d)—C-1
 ALL MEDIA ENTERPRISES PTY. LTD. (d)—C-2
 ALLEGRO PRODUCTIONS INC. (p)—C-2
 THE ALTSCHUL GROUP (d)—C-2
 AMERICAN PROGRAMS INTERNATIONAL (d)—C-2
 ANIFORMS INC. (p)—C-2
 ANIMART FX (p & d)—C-2
 ARMY & AIR FORCE HOMETOWN NEWS CENTER (p & d)—C-2
 ARP FILMS INC. (d)—C-2
 ASN TELEVISION NETWORK (p)—C-2
 AUDIO-TV FEATURES INC. (p)—C-3
 BANDELIER INC. (p)—C-3
 BARR FILMS (p & d)—C-3
 BAVARIA FILM GmbH (p & d)—C-4
 THE BIG FIGHTS INC. (p & d)—C-4
 BIJOU PRODUCTIONS (p & d)—C-4
 BONNEVILLE MEDIA COMMUNICATIONS (p & d)—C-4
 BRAVERMAN PRODUCTIONS INC. (p)—C-4
 BROADCAST NEWS & PRODUCTION (d)—C-5
 BILL BURRUD PRODUCTIONS (p)—C-5
 CABLE FILMS & CABLE VIDEO (d)—C-5
 STEVE CAMPUS PRODUCTIONS INC. (p)—C-5
 CAPITAL VISION INTERNATIONAL CORP. (p & d)—C-5
 CATALYST PRODUCTION SERVICES (p)—C-6
 CATZEL, THOMAS & ASSOCIATES (p)—C-6
 CB COMMUNICATIONS INC. (d)—C-39
 CBC ENTERPRISES (d)—C-6
 CENTRAL TELEVISION ENTERPRISES (p & d)—C-6

SERVICES—0600

CHILDREN'S TELEVISION WORKSHOP (p & d)—C-8
 CINECRAFT INC. (p & d)—C-6
 COE FILM ASSOCIATES INC. (d)—C-7
 COMMUNICATIONS RESOURCES L.P. (p & d)—C-7
 CONSULATE GENERAL OF THE NETHERLANDS (d)—C-8
 CONTINENTAL FILM PRODUCTIONS CORP. (p)—C-8
 WILLIAM L. COOPER PRODUCTIONS INC. (p)—C-8
 CORAL PICTURES CORP. (d)—C-8
 CORI FILMS INTERNATIONAL (d)—C-8
 THOMAS CRAVEN FILM CORP. (p)—C-8
 CREATIVE PROGRAMMING INC. (p)—C-8
 CTV TELEVISION NETWORK (d)—C-8
 CUSTOM FILMS/VIDEO INC. (p)—C-8
 CYCLE SAT (p & d)—C-8
 DAP TV ASSOCIATES (p)—C-9
 HAL DENNIS PRODUCTIONS (d)—C-9
 DISCOVERY PRODUCTIONS (p)—C-9
 DIXIE ENTERTAINMENT PRODUCTIONS INC. (p & d)—C-9
 DREW ASSOCIATES INC. (p)—C-9
 MICHAEL DUNN PRODUCTIONS (p)—C-9
 DYNOCOMM PRODUCTIONS (p & d)—C-9
 EARTHRISE ENTERTAINMENT INC. (p)—C-9
 ELECTRA PICTURES INC. (d)—C-10
 ELLIS ENTERPRISES (d)—C-10
 ENTERTAINMENT PROGRAMMING SERVICES LTD. (d)—C-10
 EURAMCO INTERNATIONAL INC. (d)—C-10
 EXCEL TELEMEDIA INTERNATIONAL CORP. (d & s)—C-10
 EYE CONTACT INC. (p)—C-10
 FILMFAIR COMMUNICATIONS (p & d)—C-11
 FILMS AFIELD (p & d)—C-11
 FILMS FOR EDUCATORS/FILMS FOR TELEVISION (p & d)—C-11
 FILMS INC. (d)—C-11
 FILMS OF INDIA (p & d)—C-11
 FILMWORLD TELEVISION INC. (d)—C-11
 FIRST CHICAGO TELEMEDIA SERVICES (p)—C-11
 FORMAN PRODUCTIONS INC. (p)—C-12
 FOUR STAR INTERNATIONAL INC. (p & d)—C-12
 FOX/LORBER ASSOCIATES (p & d & s)—C-12
 FREEDOM SPORTS NETWORK (p & d & s)—C-12
 FREMANTLE INTERNATIONAL INC./TALBOT TELEVISION LTD. (d)—C-12
 GANNETT PRODUCTION SERVICES/KUSATV (d)—C-12
 GLOBAL VISION GROUP (d)—C-12
 JEFF GOLD PRODUCTIONS INC. (p)—C-13
 GOTHAM COMMUNICATIONS (p)—C-13
 GOULD ENTERTAINMENT CORP. (p & d)—C-13
 GRANADA TELEVISION INTERNATIONAL LTD. (d)—C-13
 SHERRY GRANT ENTERPRISES INC. (p & d)—C-13
 GRAY-SCHWARTZ ENTERPRISES INC. (d)—C-13
 THE ART GREENFIELD CO. (d)—C-13
 SHERMAN GRINBERG FILM LIBRARIES INC. (p)—C-13
 GROUP W PRODUCTIONS (s)—C-14
 LARRY HARMON PICTURES CORP. (d)—C-14
 THOMAS HORTON ASSOCIATES (p & d)—C-15
 INTERMEDIA ARTS MINNESOTA (d)—C-42, C-15
 INTERNATIONAL BROADCAST SYSTEMS INC. (d)—C-42
 INTERNATIONAL PROGRAM CONSULTANTS INC. (p & d & s)—C-16
 INTERNATIONAL TELE-FILM ENTERPRISES LTD. (d)—C-16
 INTERNATIONAL TREASURES (d)—C-16
 ITC ENTERTAINMENT GROUP (d)—C-16
 IVANHOE COMMUNICATIONS INC. (p & d & s)—C-16

GORDON JONES PROGRAMMING (d)—C-16
 K & H PRODUCTIONS INC. (p)—C-16
 KAMEN AUDIO PRODUCTIONS INC. (p)—C-17
 M. A. KEMPNER INC. (d)—C-17
 KINETIC DESIGN SYSTEMS LTD. (p)—C-17
 KING WORLD PRODUCTIONS (d)—C-17
 WALTER J. KLEIN CO. LTD. (p)—C-17
 LBS COMMUNICATIONS INC. (d)—C-17
 GENE LESTER PRODUCTIONS (d)—C-18
 HAL LINKER PRODUCTIONS (p)—C-18
 LIONHEART TELEVISION INTERNATIONAL (p & d)—C-18
 LOEBEL PRODUCTIONS (p)—C-18
 LOS ANGELES TELEVISION (d)—C-18
 MADISON PACIFIC INC. (p)—C-18
 MAJESTIC ENTERTAINMENT INC. (d & s)—C-18
 MAJOR LEAGUE BASEBALL PRODUCTIONS (p)—C-18
 M&M SYNDICATIONS (p & d & s)—C-19
 EDDY MANSON PRODUCTIONS INC./MARGERY MUSIC CO. (p)—C-19
 MARATHON INTERNATIONAL PRODUCTIONS (p & d)—C-19
 MAYSLES FILMS INC. (p & d)—C-19
 McGUANE STUDIO INC. (p)—C-19
 MCM COMMUNICATIONS (p & d)—C-19
 MEDALLION TELEVISION ENTERPRISES INC. (D)—C-19
 THE MEDIA EXCHANGE INC. (d)—C-19
 MEDIA HOME ENTERTAINMENT INC. (d)—C-19
 MEDIACAST TELEVISION ENTERTAINMENT LTD. (p)—C-19
 WARREN MILLER FILMS (p & d & s)—C-20
 MINCEY PRODUCTIONS INC. (p)—C-20
 MORMON NEWS SERVICE (d)—C-21
 MORRIS VIDEO (p & d)—C-21
 MOVIECRAFT INC. (d & s)—C-21
 MSS (MODERN SATELLITE SERVICES) (d)—C-21
 MULLER MEDIA INC. (p & d)—C-21
 NBC ENTERPRISES INC. (p & d)—C-22
 NBC INTERNATIONAL LTD. (d)—C-22
 NEW CENTURY TELECOMMUNICATIONS (d)—C-22
 NEW VISIONS INC. (p & d)—C-22
 THE NEWSFEED NETWORK (p)—C-22
 NFL FILMS INC. (p & d)—C-22
 NOVA COMMUNICATIONS (p)—C-22
 NVC ARTS (p & d)—C-23
 ORBIS COMMUNICATIONS INC. (d)—C-23
 PANTOMIME PICTURES INC. (p)—C-23
 TOM PARKER MOTION PICTURES (p & d)—C-23
 PBS VIDEO (d)—C-24
 PEARSON INTERNATIONAL INC. (d)—C-24
 ALVIN H. PERLMUTTER INC. (p)—C-24
 PHOENIX/BFA FILMS & VIDEO INC. (d)—C-24
 POINT OF VIEW PRODUCTIONS (p & d)—C-24
 PRIMEDIA PRODUCTIONS LTD. (p)—C-24
 PRODUCER SERVICES GROUP INC. (d)—C-24
 PROSERV TELEVISION (p & d)—C-45
 PYRAMID FILMS CORP. (d)—C-25
 RAYMOND INTERNATIONAL (d)—C-25
 REEL MOVIES INTERNATIONAL (d & s)—C-26
 RICHSHER PRODUCTIONS LTD. (p)—C-26
 ROCK SOLID PRODUCTIONS (p)—C-26
 RICHARD H. ROFFMAN ASSOCIATES (p)—C-26
 THE ROLAND CO. (p)—C-26
 GLENN ROLAND FILMS (p & d)—C-26
 SACRED HEART PROGRAM INC. (p & d)—C-26
 SAGE ENTERTAINMENT ENTERPRISES CORP. (p)—C-26
 SCANLINE VIDEO (d)—C-27
 SCOTT COMMUNICATIONS INC. (p)—C-27
 SFM MEDIA CORP. (d)—C-27
 SILVERBACH-LAZARUS GROUP (s)—C-27
 SKAGGS TELECOMMUNICATIONS SERVICE (p)—C-27

THE SME GROUP INC. (p)—C-46
 SPIRITUAL WORLD NETWORK (p & d)—C-28
 SPR NEWS SOURCE (s)—C-28
 STERLING PRODUCTIONS LTD. (p)—C-28
 MARTHA STUART COMMUNICATIONS INC. (p & d)—C-28
 SUDBOROUGH PRODUCTIONS (p)—C-28
 SUNBURY MUSIC CANADA LTD. (CAPAC), DUNBAR MUSIC CANADA LTD. (p)—C-28
 HACK SWAIN PRODUCTIONS INC. (p)—C-28
 SYNDICAST SERVICES INC. (p & d)—C-29
 TAPE-FILM INDUSTRIES (d)—C-29
 TECHNISONIC STUDIOS INC. (p)—C-29
 TELE-MISSIONS INTERNATIONAL INC./FAITH-ON-FOCUS PRODUCTIONS (p & d)—C-29
 TELEVISION INTERAMERICANA S.A. (d)—C-47, C-29
 TPC COMMUNICATIONS (d)—C-30
 TRAV (p)—C-30
 TURNER PROGRAM SERVICES (d)—C-30
 TV HORIZONS (s)—C-30
 TV SPORTS SCENE INC. (p & d)—C-31
 TWENTIETH CENTURY-FOX TV INTERNATIONAL INC. (d)—C-31
 UPA PRODUCTIONS OF AMERICA (d)—C-32
 VIDEOFASHION (p & d)—C-32
 VIDEO WEST (p)—C-33
 VIDEOWORKS (p & d)—C-33
 VITT MEDIA INTERNATIONAL INC. (d)—C-33
 WARNER BROS. TELEVISION DISTRIBUTION (p & d)—C-33
 WCN PRODUCTIONS (p & d)—C-34
 WEISS GLOBAL ENTERPRISES (p & d)—C-34
 WESTON WOODS STUDIOS INC. (p & d)—C-34
 WHITE JANSSEN INC. (p & d)—C-34
 WINDSOR VIDEO (p)—C-34
 WOLD COMMUNICATIONS INC. (d)—C-48
 WORLDVISION ENTERPRISES INC. (d)—C-36
 WORLDWIDE TELEVISION NEWS CORP. (p)—C-36
 WTTW CHANNEL 11/ENTERPRISES GROUP (p & d)—C-36
 Y & R PROGRAM SERVICES (p & d)—C-36

0610-0190

—drama

BAVARIA FILM GmbH (p & d)—C-4
CAPITAL VISION INTERNATIONAL CORP. (p & d)—C-5
 CENTRAL TELEVISION ENTERPRISES (p & d)—C-6
 COMSAT VIDEO ENTERPRISES (d)—C-40
 CORAL PICTURES CORP. (d)—C-8
 DAP TV ASSOCIATES (p)—C-9
 RALPH EDWARDS/STU BILLET PRODUCTIONS (p)—C-10
 ELLIS ENTERPRISES (d)—C-10
 ENVOY PRODUCTIONS INC. (p & d)—C-10
 EXCEL TELEMEDIA INTERNATIONAL CORP. (p & d & s)—C-10
 FOX/LORBER ASSOCIATES (p & d & s)—C-12
 JEFF GOLD PRODUCTIONS INC. (p)—C-13
 GRANADA TELEVISION INTERNATIONAL LTD. (d)—C-13
 HARMONY GOLD USA INC. (p & d)—C-14
 INTERNATIONAL BROADCAST SYSTEMS INC. (d)—C-42
 KULTUR INTERNATIONAL FILMS INC. (d)—C-17
 LORIMAR-TELEPICTURES CORP. (p & d)—C-18
 M&M SYNDICATIONS (p & d & s)—C-19
 MOVIECRAFT INC. (d & s)—C-21
 TOM PARKER MOTION PICTURES (p & d)—C-23
 PRIMEDIA PRODUCTIONS LTD. (p)—C-24
 SPIRITUAL WORLD NETWORK (p & d)—C-28
 TELEVENTURES (d & s)—C-29
 THINK ENTERTAINMENT (p)—C-30

TPC COMMUNICATIONS (d)—C-30
 TROMA INC. (p & d & s)—C-30
 TV HORIZONS (s)—C-30
 WARNER BROS. TELEVISION (p)—C-33

0610-0200

—educational

ABN/FOCAL POINT TV NEWS NETWORK (p & d)—C-1
 ACADEMY FILM PRODUCTIONS INC. (p)—C-1
 AGENCY FOR INSTRUCTIONAL TECHNOLOGY (p & d)—C-1
 ALL MEDIA ENTERPRISES PTY. LTD. (d)—C-2
 ALLEGRO PRODUCTIONS INC. (p)—C-2
 THE ALTSCHUL GROUP (d)—C-2
 AMERICAN PROGRAMS INTERNATIONAL (d)—C-2
 ANIFORMS INC. (p)—C-2
 ANIMART FX (p)—C-2
 ARP FILMS INC. (d)—C-2
 ASN TELEVISION NETWORK (p)—C-2
 ASSOCIATED PRESS (p & d)—C-2
 ATLANTIC VIDEO INC. (p)—C-3
 AUSTRALIAN FILM COMMISSION (d)—C-3
 BARR FILMS (p & d)—C-3
 BEHRENS PRODUCTIONS INC. (p & d & s)—C-4
 BEST FILM & VIDEO CORP. (p & d)—C-4
 BIJOU PRODUCTIONS (p & d)—C-4
 BONNEVILLE MEDIA COMMUNICATIONS (p & d)—C-4
 BROADCAST NEWS & PRODUCTION (d)—C-5
 BILL BURRUD PRODUCTIONS (p)—C-5
 BUZZCO ASSOCIATES INC. (p)—C-5
 CABLE FILMS & CABLE VIDEO (d)—C-5
 STEVE CAMPUS PRODUCTIONS INC. (p)—C-5
 CATALYST PRODUCTION SERVICES (p)—C-6
 CATZEL, THOMAS & ASSOCIATES (p)—C-6
 CB COMMUNICATION INC. (d)—C-39
 CBC ENTERPRISES (d)—C-6
 CHILDREN'S TELEVISION WORKSHOP (p & d)—C-6
 THE CHRISTOPHERS INC. (p & d)—C-6
 CINECRAFT INC. (p & d)—C-6
 COE FILM ASSOCIATES INC. (d)—C-7
 COLUMBIA PICTURES INTERNATIONAL TELEVISION (p & d)—C-7
 COMMUNICATIONS RESOURCES L.P. (p & d)—C-7
 WILLIAM L. COOPER PRODUCTIONS INC. (p)—C-8
 CORAL PICTURES CORP. (d)—C-8
 THOMAS CRAVEN FILM CORP. (p)—C-8
 CREATIVE PROGRAMMING INC. (p)—C-8
 CRYSTAL PICTURES INC. (p)—C-8
 CTV TELEVISION NETWORK (d)—C-8
 WILLIAM KENNETH CUMMING & ASSOCIATES (p)—C-40
 CUSTOM FILMS/VIDEO INC. (p)—C-8
 CYCLE SAT (p & d)—C-8
 D & R ANIMATION (p)—C-9
 DAP TV ASSOCIATES (p)—C-9
 HAL DENNIS PRODUCTIONS (d)—C-9
 DISCOVERY PRODUCTIONS (p)—C-9
 DIXIE ENTERTAINMENT PRODUCTIONS INC. (p & d)—C-9
 DREW ASSOCIATES INC. (p)—C-9
 CAL DUNN STUDIOS INC. (p)—C-9
 MICHAEL DUNN PRODUCTIONS (p)—C-9
 EARTHRISE ENTERTAINMENT INC. (p)—C-9
 ENTERTAINMENT PROGRAMMING SERVICES LTD. (d)—C-10
 EURAMCO INTERNATIONAL INC. (d)—C-10
 EXCEL TELEMEDIA INTERNATIONAL CORP. (d & s)—C-10
 EYE CONTACT INC. (p)—C-10
 FILMFAIR (p & d)—C-11
 FILMFAIR COMMUNICATIONS (p & d)—C-11
 FILMS FOR EDUCATORS/FILMS FOR TELEVISION (p & d)—C-11
 FILMS INC. (d)—C-11

- FILMWORLD TELEVISION INC. (d)—C-11
 FORMAN PRODUCTIONS INC. (p)—C-12
 FOX/LORBER ASSOCIATES (p & d & s)—C-12
 FREMANTLE INTERNATIONAL INC./TALBOT TELEVISION LTD. (d)—C-12
 GANNETT PRODUCTION SERVICES/KUSA-TV (d)—C-12
 JEFF GOLD PRODUCTIONS INC. (p)—C-13
 GOSPEL FILMS INC. (p & d)—C-13
 GOTHAM COMMUNICATIONS (p)—C-13
 GOULD ENTERTAINMENT CORP. (d)—C-13
 GRANADA TELEVISION INTERNATIONAL LTD. (d)—C-13
 SHERRY GRANT ENTERPRISES INC. (p & d)—C-13
 GREAT PLAINS NATIONAL INSTRUCTIONAL TELEVISION (p & d)—C-13
 HARMONY GOLD USA INC. (d)—C-14
 THE HARTLEY FILM FOUNDATION INC. (p & d)—C-14
 HOLLYWOOD NEWSREEL SYNDICATE INC. (p & d)—C-15
 THOMAS HORTON ASSOCIATES (d)—C-15
 IMAGICOM PRODUCTIONS INC. (p)—C-15
 INTERMEDIA ARTS MINNESOTA (d)—C-42, C-15
 INTERNATIONAL TELE-FILM ENTERPRISES LTD. (d)—C-16
 IVANHOE COMMUNICATIONS INC. (p & d & s)—C-16
 K & H PRODUCTIONS INC. (p)—C-16
 KINETIC DESIGN SYSTEMS LTD. (p)—C-17
 WALTER J. KLEIN CO. LTD. (p)—C-17
 KULTUR INTERNATIONAL FILMS INC. (d)—C-17
 LBS COMMUNICATIONS INC. (d)—C-17
 LEARN INCORPORATED (d)—C-18
 LeSEA BROADCASTING NETWORK (p)—C-18
 GENE LESTER PRODUCTIONS (d)—C-18
 LIGHTSCAPE PRODUCTIONS INC. (p & d)—C-18
 LONDON TELEVISION SERVICE (p & d)—C-18
 MADISON PACIFIC INC. (p)—C-18
 MAJOR LEAGUE BASEBALL PRODUCTIONS (p)—C-18
 EDDY MANSON PRODUCTIONS INC./MARGERY MUSIC CO. (p)—C-19
 MARATHON INTERNATIONAL PRODUCTIONS (p & d)—C-19
 MAYSLES FILMS INC. (d)—C-19
 McGUANE STUDIO INC. (p)—C-19
 McM COMMUNICATIONS (p & d)—C-19
 THE MEDIA EXCHANGE INC. (d)—C-19
 MEDIA HOME ENTERTAINMENT INC. (d)—C-19
 MEDIACAST TELEVISION ENTERTAINMENT LTD. (p)—C-19
 METROWEST COMMUNICATIONS GROUP (p & d)—C-44, C-20
 MIGHTY MINUTE PROGRAMS (d)—C-20
 WARREN MILLER FILMS (p & d)—C-20
 MILNER-FENWICK INC. (p & d)—C-20
 MINCEY PRODUCTIONS INC. (p)—C-20
 M. I. PRODUCTIONS INC. (d)—C-20
 MR. WIZARD STUDIO (p & d)—C-20
 MODE 2 PRODUCTIONS INC. (p)—C-21
 MORMON NEWS SERVICE (d)—C-21
 MORRIS VIDEO (p & d)—C-21
 MSS (MODERN SATELLITE SERVICES) (d)—C-21
 MTL SYSTEMS INC. (p)—C-87
 NAVY OFFICE OF INFORMATION (OI-03) (d)—C-22
 NBC ENTERPRISES INC. (p & d)—C-22
 NBC INTERNATIONAL LTD. (d)—C-22
 NEW VISIONS INC. (p & d)—C-22
 NIPPON ANIMATION CO. (p & d)—C-22
 NOVA COMMUNICATIONS (p)—C-22
 PANTOMIME PICTURES INC. (p)—C-23
 PATHE PICTURES INC. (p & d & s)—C-24
 PBS VIDEO (d)—C-24
 PEARSON INTERNATIONAL INC. (d)—C-24
 ALVIN H. PERLMUTTER INC. (p)—C-24
 PHOENIX/BFA FILMS & VIDEO INC. (p & d)—C-24
 POINT OF VIEW PRODUCTIONS (p & d)—C-24
 PRIMEDIA PRODUCTIONS LTD. (p)—C-24
 PYRAMID FILMS CORP. (d)—C-25
 RADIO & TELEVISION PACKAGERS INC. (p & d)—C-25
 RAYMOND INTERNATIONAL (d)—C-25
 RIVIERA PRODUCTIONS (p)—C-26
 RICHARD H. ROFFMAN ASSOCIATES (p)—C-26
 THE ROLAND CO. (p)—C-26
 GLENN ROLAND FILMS (p & d)—C-26
 SACRED HEART PROGRAM INC. (p & d)—C-26
 SCANLINE VIDEO (p)—C-27
 SCOTT COMMUNICATIONS INC. (p)—C-27
 SILVERBACH-LAZARUS GROUP (s)—C-27
 SIMCOM INTERNATIONAL/NORSTAR ENTERTAINMENT (p)—C-27
 SKAGGS TELECOMMUNICATIONS SERVICE (p)—C-27
 THE SME GROUP INC. (p)—C-46
 SPIRITUAL WORLD NETWORK (p & d)—C-28
 STERLING PRODUCTIONS LTD. (p)—C-28
 MARTHA STUART COMMUNICATIONS INC. (p & d)—C-28
 SUNBURY MUSIC CANADA LTD. (CAPAC), DUNBAR MUSIC CANADA LTD. (p)—C-28
 HACK SWAIN PRODUCTIONS INC. (p)—C-28
 TAPE-FILM INDUSTRIES (d)—C-29
 TECHNISONIC STUDIOS INC. (p)—C-29
 TELE-MISSIONS INTERNATIONAL INC./FAITH-ON-FOCUS PRODUCTIONS (p)—C-29
 TELEVISION INTERAMERICANA S.A. (d)—C-47, C-29
 TEMPO ENTERPRISES INC. (d)—C-30
 TPC COMMUNICATIONS (d)—C-30
 TRAV (p)—C-30
 TV SPORTS SCENE INC. (p & d)—C-31
 UPA PRODUCTIONS OF AMERICA (p & d)—C-32
 VIDEO MARKETING SERVICES INC. (p)—C-47
 VIDEOFASHION (p & d)—C-32
 VIDEO WEST (p & d)—C-33
 VIDEOWORKS (p & d)—C-33
 VITT MEDIA INTERNATIONAL INC. (d)—C-33
 WCN PRODUCTIONS (p & d)—C-34
 WESTERN INSTRUCTIONAL TELEVISION INC. (p & d)—C-34
 WESTON WOODS STUDIOS INC. (p & d)—C-34
 WHITE JANSSEN INC. (p & d)—C-34
 WINDSOR VIDEO (p)—C-34
 WNET/THIRTEEN (p)—C-34
 WOLD COMMUNICATIONS INC. (d)—C-48
 WORLDVISION ENTERPRISES INC. (d)—C-36
 WORLDWIDE TELEVISION NEWS CORP. (p)—C-36
 WTTW CHANNEL 11/ENTERPRISES GROUP (p & d)—C-36
 Z-AXIS CORP. (p)—C-36
- 0610-0220**
 —film programs on order
- ABN/FOCAL POINT TV NEWS NETWORK (p & d)—C-1
 ADVERTISERS BROADCASTING CO. (p)—C-1
 ANIFORMS INC. (p)—C-2
 BIJOU PRODUCTIONS (p & d)—C-4
 BROADCAST NEWS & PRODUCTION (d)—C-5
 BUZZCO ASSOCIATES INC. (p)—C-5
 CAMRAC STUDIOS (p & d)—C-5
 CATZEL, THOMAS & ASSOCIATES (p)—C-6
 CINECRAFT INC. (d)—C-8
 COMMUNICATIONS RESOURCES L.P. (p & d)—C-7
 CONSULATE GENERAL OF THE NETHERLANDS (d)—C-6
 CONTINENTAL FILM PRODUCTIONS CORP. (p)—C-8
 WILLIAM L. COOPER PRODUCTIONS INC. (p)—C-8
 THOMAS CRAVEN FILM CORP. (p)—C-8
 CRYSTAL PICTURES INC. (p)—C-8
 CTV TELEVISION NETWORK (d)—C-8
 CUSTOM FILMS/VIDEO INC. (p)—C-8
 DAP TV ASSOCIATES (p)—C-9
 DISCOVERY PRODUCTIONS (p)—C-9
 DIXIE ENTERTAINMENT PRODUCTIONS INC. (p & d)—C-9
 DREW ASSOCIATES INC. (p)—C-9
 MICHAEL DUNN PRODUCTIONS (p)—C-9
 EARTHRISE ENTERTAINMENT INC. (p)—C-9
 FILMFAIR (p)—C-11
 FILMS AFIELD (p & d)—C-11
 FILMS FOR EDUCATORS/FILMS FOR TELEVISION (p & d)—C-11
 FILMS INC. (d)—C-11
 FILMWORLD TELEVISION INC. (d)—C-11
 FOX/LORBER ASSOCIATES (p & d & s)—C-12
 THE HARTLEY FILM FOUNDATION INC. (d)—C-14
 HOLLYWOOD NEWSREEL SYNDICATE INC. (p & d)—C-15
 THOMAS HORTON ASSOCIATES (p & d)—C-15
 JMP VIDEOCONFERENCE GROUP (p)—C-16
 JRD PRODUCTIONS (p)—C-16
 WALTER J. KLEIN CO. LTD. (p)—C-17
 KUSHNER LOCKE CO. INC. (p & d)—C-17
 GENE LESTER PRODUCTIONS (d)—C-18
 LIGHTSCAPE PRODUCTIONS INC. (p & d)—C-18
 LONDON TELEVISION SERVICE (p & d)—C-18
 MARATHON INTERNATIONAL PRODUCTIONS (p & d)—C-19
 McGUANE STUDIO INC. (p)—C-19
 METROWEST COMMUNICATIONS GROUP (p & d)—C-44, C-20
 CHARLES MICHELSON INC. (p)—C-20
 WARREN MILLER FILMS (p & d & s)—C-20
 MILNER-FENWICK INC. (p & d)—C-20
 MINCEY PRODUCTIONS INC. (p)—C-20
 MTL SYSTEMS INC. (p)—C-87
 MULLER MEDIA INC. (p & d)—C-21
 JACK MYERS COMMUNICATIONS INC. (d)—C-44
 NEW VISIONS INC. (p & d)—C-22
 NOVA COMMUNICATIONS (p)—C-22
 PANTOMIME PICTURES INC. (p)—C-23
 TOM PARKER MOTION PICTURES (p & d)—C-23
 ALVIN H. PERLMUTTER INC. (p)—C-24
 RIVIERA PRODUCTIONS (p)—C-26
 GLENN ROLAND FILMS (p & d)—C-26
 SPIRITUAL WORLD NETWORK (p & d)—C-28
 SPR NEWS SOURCE (s)—C-28
 HAL STEIN'S COMPASS PRODUCTIONS (p)—C-28
 SUNBURY MUSIC CANADA LTD. (CAPAC), DUNBAR MUSIC CANADA LTD. (p)—C-28
 TAPE-FILM INDUSTRIES (d)—C-29
 TELE-MISSIONS INTERNATIONAL INC./FAITH-ON-FOCUS PRODUCTIONS (p)—C-29
 TROMA INC. (p & d & s)—C-30
 TV SPORTS SCENE INC. (p & d)—C-31
 TWENTIETH CENTURY-FOX TV INTERNATIONAL INC. (p)—C-31
 VIACOM INTERNATIONAL INC. (d)—C-32
 ROGER WADE PRODUCTIONS INC. (p)—C-33
 WARNER BROS. TELEVISION DISTRIBUTION (p & d)—C-33
 WCN PRODUCTIONS (p & d)—C-34
 WEISS GLOBAL ENTERPRISES (p & d)—C-34
 WHITE JANSSEN INC. (p & d)—C-34
 WOLD COMMUNICATIONS INC. (d)—C-48
 WORLDVISION ENTERPRISES INC. (d)—C-36
- 0610-0240**
 —film/tape spot commercials
- ABN/FOCAL POINT TV NEWS NETWORK (p & d)—C-1
 ACADEMY FILM PRODUCTIONS INC. (p)—C-1
 ADVERTISERS BROADCASTING CO. (p)—C-1
 AILES COMMUNICATIONS INC. (p)—C-1
 ANIMART FX (p)—C-2
 ASN TELEVISION NETWORK (p)—C-2
 ATLANTIC VIDEO INC. (p)—C-3
 AUDIO-TV FEATURES INC. (p & d)—C-3
 BAJUS-JONES FILM CORP. (p)—C-3
 BANDELIER INC. (p)—C-3
 ROBERT BARON & ASSOCIATES (p & d)—C-3
 BAVARIA FILM GmbH (p)—C-4
 BONNEVILLE MEDIA COMMUNICATIONS (p & d)—C-4
 BRAVERMAN PRODUCTIONS INC. (p)—C-4
 BROADCAST NEWS & PRODUCTION (d)—C-5
 BILL BURRUD PRODUCTIONS (p)—C-5
 BUZZCO ASSOCIATES INC. (p)—C-5
 CAMRAC STUDIOS (p & d)—C-5
 CATALYST PRODUCTION SERVICES (p)—C-6
 CATZEL, THOMAS & ASSOCIATES (p)—C-6
 CHRISTIAN TELEVISION NETWORK (p & d)—C-6
 CINECRAFT INC. (p & d)—C-6
 CINETUDES FILM PRODUCTIONS LTD. (p)—C-7
 COMPRO PRODUCTIONS (p)—C-7
 COMSAT VIDEO ENTERPRISES (p)—C-40
 CONTINENTAL FILM PRODUCTIONS CORP. (p)—C-8
 THOMAS CRAVEN FILM CORP. (p)—C-8
 CREATIVE PROGRAMMING INC. (p)—C-8
 CTV TELEVISION NETWORK (d)—C-8
 CUSTOM FILMS/VIDEO INC. (p)—C-8
 DISCOVERY PRODUCTIONS (p)—C-9
 DIXIE ENTERTAINMENT PRODUCTIONS INC. (p)—C-9
 DREW ASSOCIATES INC. (p)—C-9
 CAL DUNN STUDIOS INC. (p)—C-9
 MICHAEL DUNN PRODUCTIONS (p)—C-9
 DYNOCOMM PRODUCTIONS (p & d)—C-9
 EYE CONTACT INC. (p)—C-10
 FILMFAIR (p)—C-11
 FILMS FIVE INC. (p & d)—C-11
 FILMS FOR EDUCATORS/FILMS FOR TELEVISION (p & d)—C-11
 GANNETT PRODUCTION SERVICES/KUSA-TV (d)—C-12
 JEFF GOLD PRODUCTIONS INC. (p)—C-13
 SHERRY GRANT ENTERPRISES INC. (p & d)—C-13
 LARRY HARMON PICTURES CORP. (d)—C-14
 IRIS FILMS INC. (p)—C-16
 KAMEN AUDIO PRODUCTIONS INC. (p)—C-17
 LEGACY PRODUCTIONS LTD. (p & d)—C-18
 LeSEA BROADCASTING NETWORK (p)—C-18
 GENE LESTER PRODUCTIONS (d)—C-18
 LIGHTSCAPE PRODUCTIONS INC. (p & d)—C-18
 LINSMAN FILM (p)—C-18
 LOEBEL PRODUCTIONS (p)—C-18
 M&M SYNDICATIONS (p & d & s)—C-19
 McGUANE STUDIO INC. (p)—C-19
 METROWEST COMMUNICATIONS GROUP (p & d)—C-44, C-20
 CHARLES MICHELSON INC. (p)—C-20
 WARREN MILLER FILMS (p)—C-20
 MINCEY PRODUCTIONS INC. (p)—C-20
 MORRIS VIDEO (p & d)—C-21
 MSS (MODERN SATELLITE SERVICES) (d)—C-21
 PANTOMIME PICTURES INC. (p)—C-23
 ALVIN H. PERLMUTTER INC. (d)—C-24
 POINT OF VIEW PRODUCTIONS (p)—C-24
 ROCK SOLID PRODUCTIONS (p)—C-26

SERVICES—0600

GLENN ROLAND FILMS (p & d)—C-26
62nd STREET PRODUCTIONS (p)—C-27
SKAGGS TELECOMMUNICATIONS SERVICE (p)—C-27
HAL STEIN'S COMPASS PRODUCTIONS (p)—C-28
STERLING PRODUCTIONS LTD. (p)—C-28
SUDBOROUGH PRODUCTIONS (p)—C-28
SUNBURY MUSIC CANADA LTD. (CAPAC), DUNBAR MUSIC CANADA LTD. (p)—C-28
HACK SWAIN PRODUCTIONS INC. (p)—C-28
TANNEBRINGROSE ASSOC. INC. (p)—C-29
TAPE-FILM INDUSTRIES (d)—C-29
TECHNISONIC STUDIOS INC. (p)—C-29
TELEVISION SYNDICATIONS (p)—C-30
TRIO VISUAL EFFECTS (p)—C-30
VIACOM INTERNATIONAL INC. (p & d)—C-32
VIDEO WEST (p & d)—C-33
VIDEOWORKS (p & d)—C-33
VIDISTRIB INC. (p)—C-33
WARNER BROS. TELEVISION DISTRIBUTION (p & d)—C-33
WHITE JANSSSEN INC. (p & d)—C-34
WINDSOR VIDEO (p)—C-34
WOLD COMMUNICATIONS INC. (d)—C-48

0610-0260

—foreign language films

ABN/FOCAL POINT TV NEWS NETWORK (p & d)—C-1
ALDEN FILMS/FILMS OF THE NATIONS (d)—C-1
ALL MEDIA ENTERPRISES PTY. LTD. (d)—C-2
AZTECA FILMS INC. (d)—C-3
BAVARIA FILM GmbH (p & d)—C-4
THE BIG FIGHTS INC. (d)—C-4
BONNEVILLE MEDIA COMMUNICATIONS (p & d)—C-4
CABLE FILMS & CABLE VIDEO (d)—C-5
CATALYST PRODUCTION SERVICES (p)—C-6
CATZEL, THOMAS & ASSOCIATES (p)—C-8
CB COMMUNICATION INC. (d)—C-39
CBC ENTERPRISES (d)—C-8
CORAL PICTURES CORP. (d)—C-8
CORI FILMS INTERNATIONAL (d)—C-8
THOMAS CRAVEN FILM CORP. (p)—C-8
CRYSTAL PICTURES INC. (p)—C-8
CTV TELEVISION NETWORK (d)—C-8
DIXIE ENTERTAINMENT PRODUCTIONS INC. (p & d)—C-9
ENTERTAINMENT PROGRAMMING SERVICES LTD. (d)—C-10
ENVOY PRODUCTIONS INC. (d)—C-10
EURAMCO INTERNATIONAL INC. (d)—C-10
EYE CONTACT INC. (p)—C-10
FAMILY THEATER INC. (p & d)—C-11
FILMFAIR COMMUNICATIONS (p & d)—C-11
FILMS AFIELD (p & d)—C-11
FILMS INC. (d)—C-11
FILMS OF INDIA (p & d)—C-11
FILMWORLD TELEVISION INC. (d)—C-11
FOX/LORBER ASSOCIATES (p & d & s)—C-12
FREMANTLE INTERNATIONAL INC./TALBOT TELEVISION LTD. (d)—C-12
GLOBAL VISION GROUP (d)—C-12
THE SAMUEL GOLDWYN TELEVISION CO. (d)—C-13
THE ART GREENFIELD CO. (d)—C-13
LARRY HARMON PICTURES CORP. (d)—C-14
INTERNATIONAL BROADCAST SYSTEMS INC. (d)—C-42
INTERNATIONAL BROADCAST SYSTEMS LTD. (d)—C-15
INTERNATIONAL TELE-FILM ENTERPRISES LTD. (d)—C-16
INTERNATIONAL TREASURES (d)—C-16
WALTER J. KLEIN CO. LTD. (p)—C-17
KULTUR INTERNATIONAL FILMS INC. (d)—C-17
LONDON TELEVISION SERVICE (p & d)—C-18

LOS ANGELES TELEVISION (d)—C-18
MARATHON INTERNATIONAL PRODUCTIONS (p & d)—C-19
MEDALLION TELEVISION ENTERPRISES INC. (d)—C-19
MEDIA HOME ENTERTAINMENT INC. (d)—C-19
MILNER-FENWICK INC. (p & d)—C-20
TOM PARKER MOTION PICTURES (p & d)—C-23
PRODUCER SERVICES GROUP INC. (d)—C-24
PYRAMID FILMS CORP. (d)—C-25
RADIO & TELEVISION PACKAGERS INC. (d)—C-25
RAYMOND INTERNATIONAL (d)—C-25
REEL MOVIES INTERNATIONAL (d & s)—C-26
GLENN ROLAND FILMS (p & d)—C-26
SKAGGS TELECOMMUNICATIONS SERVICE (p)—C-27
SPANISH TELEVISION SERVICES INC. (p)—C-28
SUNBURY MUSIC CANADA LTD. (CAPAC), DUNBAR MUSIC CANADA LTD. (p)—C-28
TAPE-FILM INDUSTRIES (d)—C-29
TELEVISION INTERAMERICANA S.A. (d)—C-47, C-29
TWENTY-FIRST CENTURY DISTRIBUTION (d)—C-31
UNIFILM INTERNATIONAL CO. (d)—C-31
UNIVISION (p & d)—C-31
UNUSUAL FILMS (p & d)—C-31
WARNER BROS. TELEVISION DISTRIBUTION (p & d)—C-33
WESTON WOODS STUDIOS INC. (p & d)—C-34
WOLD COMMUNICATIONS INC. (d)—C-48

0610-0270

—foreign language programming

BAVARIA FILM GmbH (p & d)—C-4
CAPITAL VISION INTERNATIONAL CORP. (p & d)—C-5
CHILDREN'S TELEVISION WORKSHOP (p & d)—C-6
FOX/LORBER ASSOCIATES (p & d & s)—C-12
GLOBAL VISION GROUP (d)—C-12
KULTUR INTERNATIONAL FILMS INC. (d)—C-17
LE VAN ENTERPRISES INC. (p)—C-18
M. I. PRODUCTIONS INC. (p & d)—C-20
PRIMEDIA PRODUCTIONS LTD. (p)—C-24
REEL MOVIES INTERNATIONAL (d & s)—C-26
SPIRITUAL WORLD NETWORK (p & d)—C-28

0610-0280

—industrial & educational films (lease or loan)

ACADEMY FILM PRODUCTIONS INC. (p)—C-1
ADVERTISERS BROADCASTING CO. (p)—C-1
ALDEN FILMS/FILMS OF THE NATIONS (d)—C-1
ALLEGRO PRODUCTIONS INC. (p & d)—C-2
AMERICAN MOTION PICTURES (p)—C-37, C-2
ANIFORMS INC. (p)—C-2
ASN TELEVISION NETWORK (p)—C-2
ATLANTIC VIDEO INC. (p)—C-3
AUDIO-TV FEATURES INC. (p)—C-3
BANDELIER INC. (p)—C-3
ROBERT BARON & ASSOCIATES (p)—C-3
BARR FILMS (p & d)—C-3
BAVARIA FILM GmbH (p)—C-4
BRAVERMAN PRODUCTIONS INC. (p)—C-4
BUZZCO ASSOCIATES INC. (p)—C-5
STEVE CAMPUS PRODUCTIONS INC. (d)—C-5
CATALYST PRODUCTION SERVICES (p)—C-6

CATZEL, THOMAS & ASSOCIATES (p)—C-6
CBC ENTERPRISES (d)—C-6
CINECRAFT INC. (p & d)—C-6
CINETUDES FILM PRODUCTIONS LTD. (p)—C-7
COMMUNICATIONS RESOURCES L.P. (p & d)—C-7
THOMAS CRAVEN FILM CORP. (p)—C-8
CRYSTAL PICTURES INC. (p)—C-8
CTV TELEVISION NETWORK (d)—C-8
CUSTOM FILMS/VIDEO INC. (p)—C-8
CYCLE SAT (p & d)—C-8
DISCOVERY PRODUCTIONS (p)—C-9
EARTHRISE ENTERTAINMENT INC. (p)—C-9
ENCYCLOPAEDIA BRITANNICA EDUCATIONAL CORP. (d)—C-10
EURAMCO INTERNATIONAL INC. (d)—C-10
EYE CONTACT INC. (p)—C-10
FILMFAIR (p & d)—C-11
FILMFAIR COMMUNICATIONS (p & d)—C-11
FILMS FOR EDUCATORS/FILMS FOR TELEVISION (p & d)—C-11
FILMS INC. (d)—C-11
FILMS OF INDIA (p & d)—C-11
IMERO FIORENTINO ASSOCIATES INC. (p)—C-41
FORMAN PRODUCTIONS INC. (p)—C-12
GANNETT PRODUCTION SERVICES/KUSA-TV (d)—C-12
JEFF GOLD PRODUCTIONS INC. (p)—C-13
THE HARTLEY FILM FOUNDATION INC. (p & d)—C-14
THOMAS HORTON ASSOCIATES (p)—C-15
INTERMEDIA ARTS MINNESOTA (d)—C-42, C-15
INTERNATIONAL TELE-FILM ENTERPRISES LTD. (d)—C-16
IVANHOE COMMUNICATIONS INC. (p & d & s)—C-16
WALTER J. KLEIN CO. LTD. (p)—C-17
LEARN INCORPORATED (d)—C-18
LILAC PRODUCTIONS (p)—C-18
LOBEL PRODUCTIONS (p)—C-18
LONDON TELEVISION SERVICE (p & d)—C-18
MAJOR LEAGUE BASEBALL PRODUCTIONS (p)—C-18
M&M SYNDICATIONS (p & d & s)—C-19
MARATHON INTERNATIONAL PRODUCTIONS (p & d)—C-19
MAYSLES FILMS INC. (p & d)—C-19
McGUANE STUDIO INC. (p)—C-19
THE MEDIA EXCHANGE INC. (d)—C-19
METROWEST COMMUNICATIONS GROUP (p & d)—C-44, C-20
MILNER-FENWICK INC. (p & d)—C-20
MINCEY PRODUCTIONS INC. (p)—C-20
MORRIS VIDEO (p & d)—C-21
MSS (MODERN SATELLITE SERVICES) (d)—C-21
MTL SYSTEMS INC. (p)—C-87
NBC ENTERPRISES INC. (p & d)—C-22
NEW VISIONS INC. (p & d)—C-22
NOVA COMMUNICATIONS (p)—C-22
PBS VIDEO (d)—C-24
PEARSON INTERNATIONAL INC. (d)—C-24
PYRAMID FILMS CORP. (d)—C-25
THE ROLAND CO. (p)—C-26
GLENN ROLAND FILMS (p & d)—C-26
SHIELD PRODUCTIONS INC. (p)—C-27
SKAGGS TELECOMMUNICATIONS SERVICE (p)—C-27
THE SME GROUP INC. (p)—C-46
MARTHA STUART COMMUNICATIONS INC. (p & d)—C-28
SUDBOROUGH PRODUCTIONS (p)—C-28
HACK SWAIN PRODUCTIONS INC. (p)—C-28
TAPE-FILM INDUSTRIES (d)—C-29
TPC COMMUNICATIONS (d)—C-30
TRIBUNE FILMS INC. (d)—C-30
TV SPORTS SCENE INC. (p & d)—C-31
UNUSUAL FILMS (p & d)—C-31
UPA PRODUCTIONS OF AMERICA (p & d)—C-32
VIDISTRIB INC. (p & d)—C-33
WESTON WOODS STUDIOS INC. (p & d)—C-34

WHITE JANSSSEN INC. (p & d)—C-34
WOLD COMMUNICATIONS INC. (d)—C-48

0610-0300

—kinescope

CATZEL, THOMAS & ASSOCIATES (p)—C-6
CTV TELEVISION NETWORK (d)—C-8
DINER+ALLIED FILM & VIDEO SERVICES (p)—C-9
DU ART VIDEO (p & d)—C-9
FILMLIFE INC./FORTRESS FILM DEPOSITORY (p & d)—C-11
FILMWORLD TELEVISION INC. (d)—C-11
GLENN ROLAND FILMS (p & d)—C-26
TAPE-FILM INDUSTRIES (d)—C-29
WOLD COMMUNICATIONS INC. (d)—C-48

0610-0310

—LPTV programming

DAP TV ASSOCIATES (p)—C-9
HEMINGWAY BROADCASTING CO. (p & d)—C-14
MAJESTIC ENTERTAINMENT INC. (d & s)—C-18
RAYCOM SPORTS & ENTERTAINMENT (p & d)—C-25
REEL MOVIES INTERNATIONAL (d & s)—C-26
SPR NEWS SOURCE (s)—C-28
WORLD WIDE BINGO (p)—C-34

0610-0320

—minority

ASN TELEVISION NETWORK (p)—C-2
CATZEL, THOMAS & ASSOCIATES (p)—C-6
CBC ENTERPRISES (d)—C-6
CHURCH FEDERATION OF GREATER INDIANAPOLIS INC. (d)—C-6
COE FILM ASSOCIATES INC. (d)—C-7
CTV TELEVISION NETWORK (d)—C-8
EBONY/JET SHOWCASE (p & d)—C-9
ESSENCE TELEVISION PRODUCTIONS INC. (p & d)—C-10
FILMS INC. (d)—C-11
FILMWORLD TELEVISION INC. (d)—C-11
THE ART GREENFIELD CO. (d)—C-13
INTERMEDIA ARTS MINNESOTA (d)—C-42, C-15
INTERNATIONAL TELE-FILM ENTERPRISES LTD. (d)—C-16
INTERNATIONAL TREASURES (d)—C-16
NATIONAL COLLEGE TELEVISION (p & d)—C-21
NOVA COMMUNICATIONS (p)—C-22
PRODUCER SERVICES GROUP INC. (d)—C-24
SPIRITUAL WORLD NETWORK NEWS (p & d)—C-28
MARTHA STUART COMMUNICATIONS INC. (p & d)—C-28
TV SPORTS SCENE INC. (d)—C-31
UPA PRODUCTIONS OF AMERICA (p & d)—C-32
WNET/THIRTEEN (p)—C-34
WOLD COMMUNICATIONS INC. (d)—C-48

0610-0340

—motion picture features

ACAMA FILMS (d)—C-1
ADLER VIDEO MARKETING LTD. (d)—C-1
ALAN ENTERPRISES INC. (d)—C-1
ALL MEDIA ENTERPRISES PTY. LTD. (d)—C-2
ALMI TELEVISION PRODUCTIONS (d)—C-2
AMERICAN PROGRAMS INTERNATIONAL (d)—C-2
ASN TELEVISION NETWORK (p)—C-2
AUSTRALIAN FILM COMMISSION (d)—C-3
JEROME BALSAM FILMS INC. (d)—C-3
ROBERT BARON & ASSOCIATES (p)—C-3
BAVARIA FILM GmbH (p & d)—C-4
BEST FILM & VIDEO CORP. (p & d)—C-4
THE BIG FIGHTS INC. (p & d)—C-4

- BRAVERMAN PRODUCTIONS INC. (p)—C-4
 CABLE FILMS & CABLE VIDEO (d)—C-5
 CASABLANCA IV (d)—C-5
 CASTLE HILL TELEVISION (d)—C-6
 CBC ENTERPRISES (d)—C-6
 CINEMA SHARES INTERNATIONAL TELEVISION (d)—C-7
 CINETUDES FILM PRODUCTIONS LTD. (p)—C-7
 DICK CLARK PRODUCTIONS INC. (p)—C-7
 COLUMBIA PICTURES INTERNATIONAL TELEVISION (p & d)—C-7
 COMSAT VIDEO ENTERPRISES (d)—C-40
 WILLIAM L. COOPER PRODUCTIONS INC. (p)—C-8
 CORAL PICTURES CORP. (d)—C-8
 CORI FILMS INTERNATIONAL (d)—C-8
 CRAWLEYS ANIMATION INC. (p)—C-8
 CROWN INTERNATIONAL PAY TV INC. (d)—C-8
 CRYSTAL PICTURES INC. (p)—C-8
 CTV TELEVISION NETWORK (d)—C-8
 D & R ANIMATION (p)—C-9
 HAL DENNIS PRODUCTIONS (p & d)—C-9
 DISCOVERY PRODUCTIONS (p)—C-9
 DIXIE ENTERTAINMENT PRODUCTIONS INC. (p & d)—C-9
 EARTHRISE ENTERTAINMENT INC. (p)—C-9
 ENTERTAINMENT PROGRAMMING SERVICES LTD. (d)—C-10
 EURAMCO INTERNATIONAL INC. (d)—C-10
 EXCEL TELEMEDIA INTERNATIONAL CORP. (p & d & s)—C-10
 FILMLIFE INC./FORTRESS FILM DEPOSITORY (p & d)—C-11
 FILMS FOR EDUCATORS/FILMS FOR TELEVISION (p & d)—C-11
 FILMS INC. (d)—C-11
 FILMS OF INDIA (p & d)—C-11
 FILMWORLD TELEVISION INC. (d)—C-11
 FOUR STAR INTERNATIONAL INC. (d)—C-12
 FOX/LORBER ASSOCIATES (p & d & s)—C-12
 FREMANTLE INTERNATIONAL INC./TALBOT TELEVISION LTD. (d)—C-12
 FRIES DISTRIBUTION CO. (p & d)—C-12
 JAMES R. GEORGE INC. (p & d)—C-53
 GLOBAL VISION GROUP (d)—C-12
 JEFF GOLD PRODUCTIONS INC. (p)—C-13
 THE SAMUEL GOLDWYN TELEVISION CO. (d)—C-13
 GOULD ENTERTAINMENT CORP. (d)—C-13
 GRANADA TELEVISION INTERNATIONAL LTD. (d)—C-13
 GRAY-SCHWARTZ ENTERPRISES INC. (d)—C-13
 THE ART GREENFIELD CO. (d)—C-13
 GUTMAN & GUTMAN INC. (d)—C-14
 LARRY HARMON PICTURES CORP. (d)—C-14
 HEMDALE FILM CORP. (p & d)—C-14
 HERITAGE ENTERTAINMENT INC. (p & d)—C-14
 INTERCONTINENTAL RELEASING CORP. (p)—C-15
 INTERMEDIA ARTS MINNESOTA (p)—C-15
 INTERNATIONAL TELE-FILM ENTERPRISES LTD. (d)—C-16
 INTERNATIONAL TELEVISION FILM DISTRIBUTING CO (d)—C-16
 INTERNATIONAL TREASURES (d)—C-16
 ITC ENTERTAINMENT GROUP (d)—C-16
 J.E.D. PRODUCTIONS CORP. (d)—C-16
 GORDON JONES PROGRAMMING (d)—C-16
 JRD PRODUCTIONS (p)—C-16
 KAMEN AUDIO PRODUCTIONS INC. (p)—C-17
 M. A. KEMPNER INC. (d)—C-17
 KING FEATURES ENTERTAINMENT (d)—C-17
 KING WORLD PRODUCTIONS (d)—C-17
 KUSHNER LOCKE CO. INC. (p & d)—C-17
 LBS COMMUNICATIONS INC. (d)—C-17
 LILAC PRODUCTIONS (p)—C-18
 LOS ANGELES TELEVISION (d)—C-18
 MADISON PACIFIC INC. (p)—C-18
 MANBECK PICTURES CORP. (d)—C-18
 M&M SYNDICATIONS (p)—C-19
 EDDY MANSON PRODUCTIONS INC./MARGERY MUSIC CO. (p)—C-19
 MAYSLES FILMS INC. (p & d)—C-19
 MCA TV INTERNATIONAL (d)—C-19
 MEDALLION TELEVISION ENTERPRISES INC. (D)—C-19
 MEDIA HOME ENTERTAINMENT INC. (d)—C-19
 MG/PERIN INC. (d & s)—C-20
 WARREN MILLER FILMS (p & d)—C-20
 MINCEY PRODUCTIONS INC. (p)—C-20
 MIRACLE FILMS INC. (p & d)—C-20
 MORRIS VIDEO (d)—C-21
 MOVIECRAFT INC. (d & s)—C-21
 MULLER MEDIA INC. (d)—C-21
 NBC ENTERPRISES INC. (p & d)—C-22
 NEW CENTURY TELECOMMUNICATIONS (d)—C-22
 NEW WORLD TELEVISION (d)—C-22
 NIPPON ANIMATION CO. (p)—C-22
 OLYMPUS TELEVISION INC. (d & s)—C-23
 ORBIS COMMUNICATIONS INC. (d)—C-23
 TOM PARKER MOTION PICTURES (p & d)—C-23
 PATHE COMMUNICATIONS CORP. (p & d & s)—C-23
 PEARSON INTERNATIONAL INC. (d)—C-24
 POWDERMOON PRODUCTIONS (d)—C-24
 PRIMEDIA PRODUCTIONS LTD. (p)—C-24
 PRODUCER SERVICES GROUP INC. (d)—C-24
 PUNCH FILMS INC. (p)—C-25
 QUARTET INTERNATIONAL INC. (p & d)—C-25
 RADIO & TELEVISION PACKAGERS INC. (p & d)—C-25
 RAYMOND INTERNATIONAL (p & d)—C-25
 REEL MOVIES INTERNATIONAL (p & d & s)—C-26
 REELTIME DISTRIBUTING CORP. (p & d)—C-26
 RIVIERA PRODUCTIONS (p)—C-26
 RKO PICTURES (p)—C-26
 ROCK SOLID PRODUCTIONS (p)—C-26
 RICHARD H. ROFFMAN ASSOCIATES (p)—C-26
 GLENN ROLAND FILMS (p & d)—C-26
 SAGE ENTERTAINMENT ENTERPRISES CORP. (p & d)—C-26
 SFM MEDIA CORP. (d)—C-27
 SIMCOM INTERNATIONAL/NORSTAR ENTERTAINMENT (p & d)—C-27
 SPIRITUAL WORLD NETWORK (p & d)—C-28
 SUDBOROUGH PRODUCTIONS (p)—C-28
 TAPE-FILM INDUSTRIES (d)—C-29
 TELEVENTURES (d & s)—C-29
 TELEVISION INTERAMERICANA S.A. (d)—C-47, C-29
 TELEVISION SYNDICATIONS (d)—C-30
 THINK ENTERTAINMENT (p)—C-30
 TROMA INC. (p & d & s)—C-30
 TV SPORTS SCENE INC. (p & d)—C-31
 TWENTIETH CENTURY-FOX TELEVISION (p & d)—C-31
 TWENTIETH CENTURY-FOX TV INTERNATIONAL INC. (d)—C-31
 TWENTY-FIRST CENTURY DISTRIBUTION (d)—C-31
 UNIFILM INTERNATIONAL CO. (p & d)—C-31
 UNUSUAL FILMS (p & d)—C-31
 UPA PRODUCTIONS OF AMERICA (d)—C-32
 VIACOM INTERNATIONAL INC. (d)—C-32
 VIDEO-CINEMA FILMS INC. (d)—C-32
 VIDISTRIK INC. (d)—C-33
 VISUAL PRODUCTIONS '80 LTD. (p & d)—C-33
 WALT DISNEY COMPANY (p & d)—C-33
 WALT DISNEY STUDIOS (p & d)—C-33
 WARNER BROS. TELEVISION DISTRIBUTION (p & d)—C-33
 WEISS GLOBAL ENTERPRISES (p & d)—C-34
 WORLD COMMUNICATIONS INC. (d)—C-48
 WORLDDIVISION ENTERPRISES INC. (d)—C-36
 WW ENTERTAINMENT (d)—C-36
 0610-0380
 — motion picture shorts
 ALL MEDIA ENTERPRISES PTY. LTD. (d)—C-2
 BANDELIER INC. (p)—C-3
 ROBERT BARON & ASSOCIATES (p)—C-3
 THE BIG FIGHTS INC. (p & d)—C-4
 BIJOU PRODUCTIONS (p & d)—C-4
 BUZZCO ASSOCIATES INC. (p)—C-5
 CABLE FILMS & CABLE VIDEO (d)—C-5
 CATALYST PRODUCTION SERVICES (p)—C-6
 CATZEL, THOMAS & ASSOCIATES (p)—C-6
 CBC ENTERPRISES (d)—C-6
 COE FILM ASSOCIATES INC. (d)—C-7
 COMMUNICATIONS RESOURCES L.P. (p & d)—C-7
 THOMAS CRAVEN FILM CORP. (p)—C-8
 CTV TELEVISION NETWORK (d)—C-8
 D & R ANIMATION (p)—C-9
 DAP TV ASSOCIATES (p)—C-9
 HAL DENNIS PRODUCTIONS (p & d)—C-9
 DISCOVERY PRODUCTIONS (p)—C-9
 DIXIE ENTERTAINMENT PRODUCTIONS INC. (p & d)—C-9
 MICHAEL DUNN PRODUCTIONS (p)—C-9
 EARTHRISE ENTERTAINMENT INC. (p)—C-9
 BERT ELLIOTT SOUND INC. (p)—C-10
 EXCEL TELEMEDIA INTERNATIONAL CORP. (d & s)—C-10
 FILMFAIR COMMUNICATIONS (p & d)—C-11
 FILMLIFE INC./FORTRESS FILM DEPOSITORY (p & d)—C-11
 FILMS FOR EDUCATORS/FILMS FOR TELEVISION (p & d)—C-11
 FILMS INC. (d)—C-11
 FILMS OF INDIA (p & d)—C-11
 FILMWORLD TELEVISION INC. (d)—C-11
 FOX/LORBER ASSOCIATES (p & d & s)—C-12
 FREMANTLE INTERNATIONAL INC./TALBOT TELEVISION LTD. (d)—C-12
 GRAY-SCHWARTZ ENTERPRISES INC. (d)—C-13
 THE ART GREENFIELD CO. (d)—C-13
 LARRY HARMON PICTURES CORP. (d)—C-14
 HOLLYWOOD NEWSREEL SYNDICATE INC. (p & d)—C-15
 THOMAS HORTON ASSOCIATES (d)—C-15
 INTERNATIONAL TELE-FILM ENTERPRISES LTD. (d)—C-16
 INTERNATIONAL TREASURES (d)—C-16
 JRD PRODUCTIONS (d)—C-16
 KAMEN AUDIO PRODUCTIONS INC. (p)—C-17
 WALTER J. KLEIN CO. LTD. (p)—C-17
 GENE LESTER PRODUCTIONS (d)—C-18
 LILAC PRODUCTIONS (p)—C-18
 LINSMAN FILM (p)—C-18
 EDDY MANSON PRODUCTIONS INC./MARGERY MUSIC CO. (p)—C-19
 MARATHON INTERNATIONAL PRODUCTIONS (p)—C-19
 MCGUANE STUDIO INC. (p)—C-19
 MEDIA HOME ENTERTAINMENT INC. (d)—C-19
 METROWEST COMMUNICATIONS GROUP (p & d)—C-44
 WARREN MILLER FILMS (p)—C-20
 MINCEY PRODUCTIONS INC. (p)—C-20
 MORRIS VIDEO (d)—C-21
 MOVIECRAFT INC. (d & s)—C-21
 MSS (MODERN SATELLITE SERVICES) (d)—C-21
 MULLER MEDIA INC. (p & d)—C-21
 NEW VISIONS INC. (p & d)—C-22
 NFL FILMS INC. (p)—C-22
 PANTOMIME PICTURES INC. (p)—C-23
 TOM PARKER MOTION PICTURES (d)—C-23
 POINT OF VIEW PRODUCTIONS (p & d)—C-24
 PRODUCER SERVICES GROUP INC. (d)—C-24
 PUNCH FILMS INC. (p)—C-25
 PYRAMID FILMS CORP. (d)—C-25
 RADIO & TELEVISION PACKAGERS INC. (p & d)—C-25
 REPUBLIC PICTURES CORP. (d)—C-26
 ROCK SOLID PRODUCTIONS (p)—C-26
 RICHARD H. ROFFMAN ASSOCIATES (p)—C-26
 GLENN ROLAND FILMS (p & d)—C-26
 SAGE ENTERTAINMENT ENTERPRISES CORP. (p & d)—C-26
 SPIRITUAL WORLD NETWORK (p & d)—C-28
 SUDBOROUGH PRODUCTIONS (p)—C-28
 TAPE-FILM INDUSTRIES (d)—C-29
 TELEVISION INTERAMERICANA S.A. (d)—C-47, C-29
 TRAV (p)—C-30
 TV SPORTS SCENE INC. (p & d)—C-31
 UNUSUAL FILMS (p & d)—C-31
 UPA PRODUCTIONS OF AMERICA (p & d)—C-32
 WALT DISNEY STUDIOS (p & d)—C-33
 WARNER BROS. TELEVISION DISTRIBUTION (p & d)—C-33
 WEISS GLOBAL ENTERPRISES (p & d)—C-34
 WESTON WOODS STUDIOS INC. (p & d)—C-34
 WOLD COMMUNICATIONS INC. (d)—C-48
 0610-0380
 — music
 ACCESS SYNDICATION (d)—C-1
 ADLER VIDEO MARKETING LTD. (d)—C-1
 ALL AMERICAN TELEVISION (d)—C-1
 ALL MEDIA ENTERPRISES PTY. LTD. (d)—C-2
 AMERICAN PROGRAMS INTERNATIONAL (d)—C-2
 ANIFORMS INC. (p)—C-2
 ATI VIDEO ENTERPRISES INC. (p & d)—C-3
 BAVARIA FILM GmbH (p & d)—C-4
 BONNEVILLE MEDIA COMMUNICATIONS (p)—C-4
 BRAVERMAN PRODUCTIONS INC. (p)—C-4
 CATALYST PRODUCTION SERVICES (p)—C-6
 CATZEL, THOMAS & ASSOCIATES (p)—C-6
 CBC ENTERPRISES (d)—C-6
 CIANI/MUSICA INC. (p)—C-6
 DICK CLARK PRODUCTIONS INC. (p)—C-7
 COE FILM ASSOCIATES INC. (d)—C-7
 COMPRO PRODUCTIONS (p)—C-7
 COMSAT VIDEO ENTERPRISES (d)—C-40
 CRAWLEYS ANIMATION INC. (p)—C-8
 CTV TELEVISION NETWORK (d)—C-8
 CYCLE SAT (p & d)—C-8
 DIXIE ENTERTAINMENT PRODUCTIONS INC. (p & d)—C-9
 ELECTRA PICTURES INC. (d)—C-10
 BERT ELLIOTT SOUND INC. (p)—C-10
 ELLIS ENTERPRISES (d)—C-10
 ENTERTAINMENT PROGRAMMING SERVICES LTD. (d)—C-10
 FILMWORLD TELEVISION INC. (d)—C-11
 FRANK GARI PRODUCTIONS INC. (p & d)—C-41, C-12
 GRANADA TELEVISION INTERNATIONAL LTD. (d)—C-13
 THE ART GREENFIELD CO. (d)—C-13
 HARMONY GOLD USA INC. (p & d)—C-14
 THE INDEPENDENT GROUP OF COS. INC. (p & d)—C-42
 INTERNATIONAL BROADCAST SYSTEMS INC. (d)—C-42
 INTERNATIONAL BROADCAST SYSTEMS LTD. (d)—C-15
 INTERNATIONAL TELE-FILM ENTERPRISES LTD. (d)—C-16
 JRD PRODUCTIONS (p & d)—C-16
 KAMEN AUDIO PRODUCTIONS INC. (p & d)—C-17
 WALTER J. KLEIN CO. LTD. (p)—C-17
 KULTUR INTERNATIONAL FILMS INC. (d)—C-17

SERVICES—0600

LBS COMMUNICATIONS INC. (d)—C-17
 LeSEA BROADCASTING NETWORK (p)—C-18
 LIONHEART TELEVISION INTERNATIONAL (d)—C-18
 LOOK & CO. (p)—C-18
 LOS ANGELES TELEVISION (d)—C-18
 MAJESTIC ENTERTAINMENT INC. (d & s)—C-18
 M&M SYNDICATIONS (p & d & s)—C-19
 EDDY MANSON PRODUCTIONS INC./MARGERY MUSIC CO. (p & d)—C-19
 MARATHON INTERNATIONAL PRODUCTIONS (p)—C-19
 McGUANE STUDIO INC. (p)—C-19
 MEDIA HOME ENTERTAINMENT INC. (d)—C-19
 METROWEST COMMUNICATIONS GROUP (p)—C-20
 MORRIS VIDEO (p & d)—C-21
 MULLER MEDIA INC. (d)—C-21
 NATIONAL COLLEGE TELEVISION (p & d)—C-21
 NBC ENTERPRISES INC. (p & d)—C-22
 NETWORK MUSIC INC. (p & d & s)—C-22
 NORTHWESTERN INC. (p)—C-22
 NVC ARTS (p & d)—C-23
 ORBIS COMMUNICATIONS INC. (d)—C-23
 JIM OWENS & ASSOCIATES INC. (p)—C-23
 TOM PARKER MOTION PICTURES (d)—C-23
 PEARSON INTERNATIONAL INC. (d)—C-24
 PETERS PRODUCTIONS (p & d)—C-24
 PICTURE MUSIC INTERNATIONAL (p & d)—C-24
 PRODUCER SERVICES GROUP INC. (d)—C-24
 REEL MOVIES INTERNATIONAL (p & d & s)—C-26
 RICHARD H. ROFFMAN ASSOCIATES (p)—C-26
 GLENN ROLAND FILMS (p & d)—C-26
 SCANLINE VIDEO (p)—C-27
 RAYMOND SCOTT ENTERPRISES INC. (p)—C-27
 SHIELD PRODUCTIONS INC. (p)—C-27
 SILVERBACH-LAZARUS GROUP (s)—C-27
 62nd STREET PRODUCTIONS (p)—C-27
 SKAGGS TELECOMMUNICATIONS SERVICE (p)—C-27
 SPIRITUAL WORLD NETWORK (p & d)—C-28
 SUDBOROUGH PRODUCTIONS (p)—C-28
 SUNBURY MUSIC CANADA LTD. (CAPAC), DUNBAR MUSIC CANADA LTD. (p)—C-28
 TAPE-FILM INDUSTRIES (d)—C-29
 TELEVISION INTERAMERICANA S.A. (d)—C-47, C-29
 TELEVISION LATINA INC. (d)—C-29
 TELEVISION SYNDICATIONS (p & d)—C-30
 VALENTINO MUSIC LIBRARY (p & d)—C-32
 VIDEOWORKS (p & d)—C-33
 VISUAL PRODUCTIONS '80 LTD. (p & d)—C-33
 WARNER/LEVINSON CORP. (p & d)—C-34
 WHITE JANSSEN INC. (p & d)—C-34
 WOLD COMMUNICATIONS INC. (d)—C-48
 SID WOLOSIN INC. (p)—C-34
 WTTW CHANNEL 11/ENTERPRISES GROUP (p & d)—C-36

0610-0400 —newsreels

ABN/FOCAL POINT TV NEWS NETWORK (p & d)—C-1
 AMERICAN PROGRAMS INTERNATIONAL (d)—C-2
 CABLE FILMS & CABLE VIDEO (d)—C-5
 CATALYST PRODUCTION SERVICES (p)—C-6
 CATZEL, THOMAS & ASSOCIATES (p)—C-6
 CTV TELEVISION NETWORK (d)—C-8
 ENTERTAINMENT PROGRAMMING SERVICES LTD. (d)—C-10
 EYE CONTACT INC. (p & d)—C-10
 FILMLIFE INC./FORTRESS FILM DEPOSITORY (p & d)—C-11

GANNETT PRODUCTION SERVICES/KUSA-TV (d)—C-12
 GRAY-SCHWARTZ ENTERPRISES INC. (d)—C-13
 INTER-GLOBAL NEWS (p & d)—C-15
 KING FEATURES ENTERTAINMENT (d)—C-17
 GENE LESTER PRODUCTIONS (d)—C-18
 MARATHON INTERNATIONAL PRODUCTIONS (p)—C-19
 MEDIALINK (d)—C-19
 NAVY BROADCASTING SERVICE/NAVY NEWS THIS WEEK (p)—C-22
 NAVY OFFICE OF INFORMATION (OI-03) (d)—C-22
 NBC ENTERPRISES INC. (p & d)—C-22
 ROCK SOLID PRODUCTIONS (p)—C-26
 SPIRITUAL WORLD NETWORK NEWS (p & d)—C-28
 STERLING PRODUCTIONS LTD. (p)—C-28
 TAPE-FILM INDUSTRIES (d)—C-29
 WOLD COMMUNICATIONS INC. (d)—C-48

0610-0420

—open-end film commercials (made for TV)

ABN/FOCAL POINT TV NEWS NETWORK (p & d)—C-1
 ACADEMY FILM PRODUCTIONS INC. (p)—C-1
 ADVERTISERS BROADCASTING CO. (p)—C-1
 ANIMART FX (p & d)—C-2
 ASN TELEVISION NETWORK (p)—C-2
 BANDELIER INC. (p)—C-3
 BONNEVILLE MEDIA COMMUNICATIONS (p & d)—C-4
 BRAVERMAN PRODUCTIONS INC. (p)—C-4
 BUZZCO ASSOCIATES INC. (p)—C-5
 CAMRAC STUDIOS (p & d)—C-5
 CATALYST PRODUCTION SERVICES (p)—C-6
 CATZEL, THOMAS & ASSOCIATES (p)—C-6
 CHRISTIAN TELEVISION NETWORK (p & d)—C-6
 CINECRAFT INC. (p & d)—C-6
 CROWN INTERNATIONAL PAY TV INC. (d)—C-8
 CTV TELEVISION NETWORK (d)—C-8
 MICHAEL DUNN PRODUCTIONS (p)—C-9
 BERT ELLIOTT SOUND INC. (p)—C-10
 GANNETT PRODUCTION SERVICES/KUSA-TV (d)—C-12
 FRANK GARI PRODUCTIONS INC. (p)—C-12
 JEFF GOLD PRODUCTIONS INC. (p)—C-13
 IRIS FILMS INC. (p)—C-16
 K & H PRODUCTIONS INC. (p)—C-16
 KAMEN AUDIO PRODUCTIONS INC. (p)—C-17
 KINETIC DESIGN SYSTEMS LTD. (p)—C-17
 LeSEA BROADCASTING NETWORK (p)—C-18
 LIGHTSCAPE PRODUCTIONS INC. (p & d)—C-18
 LOEBEL PRODUCTIONS (p)—C-18
 EDDY MANSON PRODUCTIONS INC./MARGERY MUSIC CO. (p)—C-19
 MAYSLES FILMS INC. (p)—C-19
 McGUANE STUDIO INC. (p)—C-19
 METROWEST COMMUNICATIONS GROUP (p & d)—C-44, C-20
 MINCEY PRODUCTIONS INC. (p)—C-20
 NATIONAL COLLEGE TELEVISION (p & d)—C-21
 NEW VISIONS INC. (p & d)—C-22
 PANTOMIME PICTURES INC. (p)—C-23
 ROCK SOLID PRODUCTIONS (p)—C-26
 GLENN ROLAND FILMS (p & d)—C-26
 62nd STREET PRODUCTIONS (p)—C-27
 SKAGGS TELECOMMUNICATIONS SERVICE (p)—C-27
 STREETERVILLE (p & d)—C-28
 SUDBOROUGH PRODUCTIONS (p)—C-28
 SUNBURY MUSIC CANADA LTD. (CAPAC), DUNBAR MUSIC CANADA LTD. (p)—C-28
 TANNEBRINGROSE ASSOC. INC. (p)—C-29

TAPE-FILM INDUSTRIES (d)—C-29
 TECHNISONIC STUDIOS INC. (p)—C-29
 TRIO VISUAL EFFECTS (p)—C-30
 VIDEO WEST (p)—C-33
 VISUAL PRODUCTIONS '80 LTD. (p & d)—C-33
 WOLD COMMUNICATIONS INC. (d)—C-48

0610-0440 —pay cable

ABN/FOCAL POINT TV NEWS NETWORK (p & d)—C-1
 ACAMA FILMS (d)—C-1
 ALAN ENTERPRISES INC. (d)—C-1
 ASN TELEVISION NETWORK (p & d)—C-2
 ATI VIDEO ENTERPRISES INC. (p & d)—C-3
 AZTECA FILMS INC. (d)—C-3
 BEST FILM & VIDEO CORP. (p & d)—C-4
 BRAVERMAN PRODUCTIONS INC. (p)—C-4
 CABLE FILMS & CABLE VIDEO (d)—C-5
 CASABLANCA IV (d)—C-5
 CATZEL, THOMAS & ASSOCIATES (p)—C-6
 CBC ENTERPRISES (d)—C-6
 DICK CLARK PRODUCTIONS INC. (p)—C-7
 COE FILM ASSOCIATES INC. (d)—C-7
 COMMUNICATIONS RESOURCES L.P. (p & d)—C-7
 COMMUNICATIONS INC. (p)—C-7
 COMSAT VIDEO ENTERPRISES (d)—C-40
 CORI FILMS INTERNATIONAL (d)—C-8
 CREATIVE PROGRAMMING INC. (p)—C-8
 CTV TELEVISION NETWORK (d)—C-8
 DIXIE ENTERTAINMENT PRODUCTIONS INC. (p & d)—C-9
 EARTHRISE ENTERTAINMENT INC. (p)—C-9
 EURAMCO INTERNATIONAL INC. (d)—C-10
 EXCEL TELEMEDIA INTERNATIONAL CORP. (d & s)—C-10
 FILM WORLD TELEVISION INC. (d)—C-11
 FOUR STAR INTERNATIONAL INC. (d)—C-12
 FOX/LORBER ASSOCIATES (p & d & s)—C-12
 FREMANTLE INTERNATIONAL INC./TALBOT TELEVISION LTD. (d)—C-12
 GANNETT PRODUCTION SERVICES/KUSA-TV (d)—C-12
 THE SAMUEL GOLDWYN TELEVISION CO. (d)—C-13
 GOULD ENTERTAINMENT CORP. (d)—C-13
 GRANADA TELEVISION INTERNATIONAL LTD. (d)—C-13
 THE ART GREENFIELD CO. (d)—C-13
 HARMONY GOLD USA INC. (d)—C-14
 HEMDALE FILM CORP. (d)—C-14
 HERITAGE ENTERTAINMENT INC. (d)—C-14
 THOMAS HORTON ASSOCIATES (d)—C-15
 INTERCONTINENTAL RELEASING CORP. (p)—C-15
 INTERNATIONAL BROADCAST SYSTEMS INC. (d)—C-42
 INTERNATIONAL BROADCAST SYSTEMS LTD. (d)—C-15
 INTERNATIONAL TELE-FILM ENTERPRISES LTD. (d)—C-16
 JERROLD DIVISION (GENERAL INSTRUMENT CORP.) (d)—C-80
 JRD PRODUCTIONS (p & d)—C-16
 KAMEN AUDIO PRODUCTIONS INC. (p)—C-17
 M. A. KEMPNER INC. (d)—C-17
 KING FEATURES ENTERTAINMENT (d)—C-17
 KUSHNER LOCKE CO. INC. (p & d)—C-17
 LOS ANGELES TELEVISION (d)—C-18
 MAJOR LEAGUE BASEBALL PRODUCTIONS (p)—C-18
 McGUANE STUDIO INC. (p)—C-19
 MEDIACAST TELEVISION ENTERTAINMENT LTD. (p)—C-19
 MG/PERIN INC. (d & s)—C-20
 WARREN MILLER FILMS (p)—C-20
 MINCEY PRODUCTIONS INC. (p)—C-20
 MIRACLE FILMS INC. (d)—C-20
 MOFFITT-LEE PRODUCTIONS (p)—C-21
 MORRIS VIDEO (p & d)—C-21
 MULLER MEDIA INC. (d)—C-21

NBC ENTERPRISES INC. (p & d)—C-22
 NEW CENTURY TELECOMMUNICATIONS (d)—C-22
 NEW VISIONS INC. (p & d)—C-22
 NFL FILMS INC. (p)—C-22
 NOVA COMMUNICATIONS (p)—C-22
 PANTOMIME PICTURES INC. (p)—C-23
 TOM PARKER MOTION PICTURES (d)—C-23
 PATHE COMMUNICATIONS CORP. (p & d & s)—C-23
 PEARSON INTERNATIONAL INC. (d)—C-24
 ALVIN H. PERLMUTTER INC. (p)—C-24
 PHOENIX/BFA FILMS & VIDEO INC. (d)—C-24
 POINT OF VIEW PRODUCTIONS (p & d)—C-24
 PRODUCER SERVICES GROUP INC. (d)—C-24
 PROSERV TELEVISION (p & d)—C-45
 PYRAMID FILMS CORP. (d)—C-25
 REEL MOVIES INTERNATIONAL (d & s)—C-26
 ROCK SOLID PRODUCTIONS (p)—C-26
 GLENN ROLAND FILMS (p & d)—C-26
 SCANLINE VIDEO (p)—C-27
 SCHIFF-JONES LTD. (p & d)—C-27
 SILVERBACH-LAZARUS GROUP (s)—C-27
 SIMCOM INTERNATIONAL/NORSTAR ENTERTAINMENT (p & d)—C-27
 SPIRITUAL WORLD NETWORK (p & d)—C-28
 SPIRITUAL WORLD NETWORK NEWS (p & d)—C-28
 STERLING PRODUCTIONS LTD. (p)—C-28
 SYNDICAST SERVICES INC. (d)—C-29
 D. L. TAFFNER LTD. (d)—C-29
 TAPE-FILM INDUSTRIES (d)—C-29
 TELEMOUNT PICTURES INC. (p & d)—C-29
 THE TELEVISION DISTRIBUTION CO. INC. (p & d)—C-29
 TELEVISION INTERAMERICANA S.A. (d)—C-47, C-29
 THINK ENTERTAINMENT (p)—C-30
 TROMA INC. (d)—C-30
 TWENTIETH CENTURY-FOX TELEVISION (p & d)—C-31
 TWENTY-FIRST CENTURY DISTRIBUTION (d)—C-31
 UNIFILM INTERNATIONAL CO. (d)—C-31
 UPA PRODUCTIONS OF AMERICA (d)—C-32
 VEGA ASSOCIATES INC. (p)—C-47
 VIACOM INTERNATIONAL INC. (p & d)—C-32
 VIDEO-CINEMA FILMS INC. (d)—C-32
 VIDEO WEST (p)—C-33
 VIDEOWORKS (p & d)—C-33
 WARNER BROS. TELEVISION DISTRIBUTION (p & d)—C-33
 WEISS GLOBAL ENTERPRISES (p & d)—C-34
 WESTERN INTERNATIONAL SYNDICATION (d & s)—C-34
 WHITE JANSSEN INC. (p & d)—C-34
 WOLD COMMUNICATIONS INC. (d)—C-48
 WORLDVISION ENTERPRISES INC. (d)—C-36
 WORLD WRESTLING FEDERATION (p & d)—C-36
 WTTW CHANNEL 11/ENTERPRISES GROUP (p & d)—C-36
 WW ENTERTAINMENT (p & d)—C-36

0610-0460 —radio, syndicated

ABN/FOCAL POINT TV NEWS NETWORK (p & d)—C-1
 THE AMERICAN JEWISH COMMITTEE (p & d)—C-2
 ASSOCIATED PRESS (p & d)—C-2
 AUDIO-TV FEATURES INC. (p & d)—C-3
 BIZNET (p & d)—C-4
 BONNEVILLE MEDIA COMMUNICATIONS (p & d)—C-4
 BRITISH INFORMATION SERVICES (p & d & s)—C-4
 BROADCAST NEWS LTD. (p & d)—C-5

CATZEL, THOMAS & ASSOCIATES (p)—C-6
 THE CHRISTOPHERS INC. (p & d)—C-6
 CHURCH FEDERATION OF GREATER INDI-
 ANAPOLIS INC. (d)—C-6
 DICK CLARK PRODUCTIONS INC. (p)—C-7
 CTV TELEVISION NETWORK (d)—C-8
 DAY OF DISCOVERY (p & d)—C-9
 EARTHRISE ENTERTAINMENT INC. (p)—C-9
 ENVOY PRODUCTIONS INC. (p & d)—C-10
 FILMWORLD TELEVISION INC. (d)—C-11
 GROUP W PRODUCTIONS (s)—C-14
 THE INDEPENDENT GROUP OF COS. INC. (p
 & d)—C-42
 JRD PRODUCTIONS (p & d)—C-16
 LBS COMMUNICATIONS INC. (p & d)—C-17
 LIGHTSCAPE PRODUCTIONS INC. (p & d)—
 C-18
 MAJOR LEAGUE BASEBALL PRODUCTIONS
 (p)—C-18
 CHARLES MICHELSON INC. (p & d)—C-20
 MIGHTY MINUTE PROGRAMS (d)—C-20
 MORRIS VIDEO (p & d)—C-21
 NAVY OFFICE OF INFORMATION (OI-03)
 (d)—C-22
 NBC ENTERPRISES INC. (p & d)—C-22
 NETWORK MUSIC INC. (p & d & s)—C-22
 JIM OWENS & ASSOCIATES INC. (p &
 d)—C-23
 ALVIN H. PERLMUTTER INC. (p)—C-24
 PETERS PRODUCTIONS (p & d)—C-24
 RAYCOM SPORTS & ENTERTAINMENT (p &
 d)—C-25
 GLENN ROLAND FILMS (p & d)—C-26
 SACRED HEART PROGRAM INC. (p & d)—C-
 26
 SHIELD PRODUCTIONS INC. (p)—C-27
 SPIRITUAL WORLD NETWORK NEWS (p &
 d)—C-28
 SUDBOROUGH PRODUCTIONS (p)—C-28
 TAPE-FILM INDUSTRIES (d)—C-29
 TECHNISONIC STUDIOS INC. (p)—C-29
 TRACO ADVERTISING INC. (s)—C-30
 TRAV (p)—C-30
 TV HORIZONS (s)—C-30
 TV SPORTS SCENE INC. (p & d)—C-31
 UNITED PRESS INTERNATIONAL (d)—C-31
 WOLD COMMUNICATIONS INC. (d)—C-48
 WORLD WIDE BINGO INC. (p & d)—C-104

0610-0480**—religious**

ALL MEDIA ENTERPRISES PTY. LTD. (d)—
 C-2
 ASN TELEVISION NETWORK (p)—C-2
 BAUMAN BIBLE TELECASTS (p & d)—C-4
 BONNEVILLE MEDIA COMMUNICATIONS (p
 & d)—C-4
 BROACAST NEWS & PRODUCTION (d)—C-
 5
 CATHEDRAL FILMS (p & d)—C-6
 CATZEL, THOMAS & ASSOCIATES (p)—C-6
 CHRISTIAN TELEVISION NETWORK (p &
 d)—C-6
 THE CHRISTOPHERS INC. (p & d)—C-6
 CHURCH FEDERATION OF GREATER INDI-
 ANAPOLIS INC. (d)—C-6
 THOMAS CRAVEN FILM CORP. (p)—C-8
 CRYSTAL PICTURES INC. (p)—C-8
 WILLIAM KENNETH CUMMING & ASSOCI-
 ATES (p)—C-40
 DAY OF DISCOVERY (p & d)—C-9
 ENVOY PRODUCTIONS INC. (p & d)—C-10
 EURAMCO INTERNATIONAL INC. (d)—C-10
 FAMILY FILMS (p & d)—C-11
 FAMILY THEATER INC. (p & d)—C-11
 FILMS AFIELD (p & d)—C-11
 GOSPEL FILMS INC. (p & d)—C-13
 THE ART GREENFIELD CO. (d)—C-13
 INTERNATIONAL BROADCAST SYSTEMS
 INC. (d)—C-42
 INTERNATIONAL BROADCAST SYSTEMS
 LTD. (d)—C-15
 INTERNATIONAL TELE-FILM ENTERPRISES
 LTD. (d)—C-16
 JRD PRODUCTIONS (p & d)—C-16
 WALTER J. KLEIN CO. LTD. (p)—C-17

LeSEAT BROADCASTING NETWORK (p)—C-
 18
 MADISON PACIFIC INC. (p)—C-18
 MENNONITE MEDIA SERVICES (d)—C-20
 METROWEST COMMUNICATIONS GROUP
 (p)—C-20
 MINCEY PRODUCTIONS INC. (p)—C-20
 MODE 2 PRODUCTIONS INC. (p)—C-21
 MORMON NEWS SERVICE (d)—C-21
 NBC ENTERPRISES INC. (p & d)—C-22
 NBC INTERNATIONAL LTD. (d)—C-22
 NOVA COMMUNICATIONS (p)—C-22
 PANTOMIME PICTURES INC. (p)—C-23
 PAULIST PRODUCTIONS (p & d)—C-24
 PEARSON INTERNATIONAL INC. (d)—C-24
 PRESBYTERIAN CHURCH (USA) (p & d)—C-
 24
 RICHARD H. ROFFMAN ASSOCIATES (p)—C-
 26
 SACRED HEART PROGRAM INC. (p & d)—C-
 26
 SATELLITE NETWORK SYSTEMS (d)—C-26
 ROBERT SCHULLER MINISTRIES (p)—C-27
 SCOTT COMMUNICATIONS INC. (p)—C-27
 SPIRITUAL WORLD NETWORK (p & d)—C-
 28
 SPIRITUAL WORLD NETWORK NEWS (p &
 d)—C-28
 STERLING PRODUCTIONS LTD. (p)—C-28
 SUDBOROUGH PRODUCTIONS (p)—C-28
 TECHNISONIC STUDIOS INC. (p)—C-29
 TELE-MISSIONS INTERNATIONAL INC./
 FAITH-ON-FOCUS PRODUCTIONS (p & d)—
 C-29
 TELEVISION INTERAMERICANA S.A. (d)—C-
 47, C-29
 TEMPO ENTERPRISES INC. (d)—C-30
 TPC COMMUNICATIONS (d)—C-30
 TRACO ADVERTISING INC. (p & d & s)—C-30
 TRAV (p)—C-30
 TV SPORTS SCENE INC. (d)—C-31
 UNITED METHODIST COMMUNICATIONS (p
 & d)—C-31
 UNUSUAL FILMS (p & d)—C-31
 WEISS GLOBAL ENTERPRISES (p & d)—C-
 34
 WOLO COMMUNICATIONS INC. (d)—C-48
 WORLDVISION ENTERPRISES INC. (d)—C-
 36

0610-0500**—slide film commercials**

ABN/FOCAL POINT TV NEWS NETWORK (p
 & d)—C-1
 ALLEGRO PRODUCTIONS INC. (p)—C-2
 CATZEL, THOMAS & ASSOCIATES (p)—C-6
 CINECRAFT INC. (p & d)—C-6
 COMMUNICATIONS INC. (p)—C-7
 CTV TELEVISION NETWORK (d)—C-8
 CAL DUNN STUDIOS INC. (p)—C-9
 BERT ELLIOTT SOUND INC. (p)—C-10
 EYE CONTACT INC. (p)—C-10
 FILMS FOR EDUCATORS/FILMS FOR TELE-
 VISION (p & d)—C-11
 METROWEST COMMUNICATIONS GROUP (p
 & d)—C-44
 MINCEY PRODUCTIONS INC. (p)—C-20
 JACK MYERS COMMUNICATIONS INC. (p)—
 C-44
 NORTHWESTERN INC. (p)—C-22
 GLENN ROLAND FILMS (p & d)—C-26
 HACK SWAIN PRODUCTIONS INC. (p)—C-28
 TAPE-FILM INDUSTRIES (d)—C-29
 TECHNISONIC STUDIOS INC. (p)—C-29
 WINDSOR VIDEO (p)—C-34
 WOLD COMMUNICATIONS INC. (d)—C-48

0610-0520**—slides & balops (telops)**

ABN/FOCAL POINT TV NEWS NETWORK (p
 & d)—C-1
 ANIFORMS INC. (p)—C-2
 CATZEL, THOMAS & ASSOCIATES (p)—C-6
 CINECRAFT INC. (p & d)—C-6
 CTV TELEVISION NETWORK (d)—C-8

FILMS FOR EDUCATORS/FILMS FOR TELE-
 VISION (p & d)—C-11
 JMP VIDEOCONFERENCE GROUP (p)—C-16
 NAVY OFFICE OF INFORMATION (OI-03)
 (d)—C-22
 TAPE-FILM INDUSTRIES (d)—C-29
 WOLD COMMUNICATIONS INC. (d)—C-48

0610-0525**—Spanish language programs**

BANDELIER INC. (p)—C-3
 BRITISH INFORMATION SERVICES (p & d &
 s)—C-4
 CATALYST PRODUCTION SERVICES (p)—C-
 6
 CHILDREN'S TELEVISION WORKSHOP (p &
 d)—C-6
 EXCEL TELEMEIDA INTERNATIONAL CORP.
 (d & s)—C-10
 FOX/LORBER ASSOCIATES (p & d & s)—C-
 12
 GLOBAL VISION GROUP (d)—C-12
 INTERNATIONAL BROADCAST SYSTEMS
 INC. (d)—C-42
 INTERNATIONAL BROADCAST SYSTEMS
 LTD. (d)—C-15
 WALTER J. KLEIN CO. LTD. (p)—C-17
 M. I. PRODUCTIONS INC. (p & d)—C-20
 MOVIECRAFT INC. (p & d & s)—C-21
 REEL MOVIES INTERNATIONAL (d & s)—C-
 26
 SPANISH TELEVISION SERVICES INC. (d)—
 C-28
 SPIRITUAL WORLD NETWORK (p & d)—C-
 28
 TELEMUNDO GROUP INC. (p & d)—C-29
 UNIVISION (d)—C-31
 WESTERN INTERNATIONAL SYNDICATION
 (d & s)—C-34
 WORLD WIDE BINGO (p)—C-34

0610-0530**—sports**

BROADCAST NEWS & PRODUCTION (d)—C-
 5
 CATALYST PRODUCTION SERVICES (p)—C-
 6
 COMSAT VIDEO ENTERPRISES (d)—C-40
 DYNOCOMM PRODUCTIONS (p)—C-9
 ELECTRA PICTURES INC. (d)—C-10
 FREEDOM SPORTS NETWORK (p & d &
 s)—C-12
 HEMINGWAY BROADCASTING CO. (p &
 d)—C-14
 INTERNATIONAL BROADCAST SYSTEMS
 INC. (d)—C-42
 INTERNATIONAL BROADCAST SYSTEMS
 LTD. (d)—C-15
 JEFFERSON PILOT TELEPRODUCTIONS (p &
 d)—C-16
 WALTER J. KLEIN CO. LTD. (p)—C-17
 M&M SYNDICATIONS (p & d & s)—C-19
 WARREN MILLER FILMS (p & d & s)—C-20
 MINCEY PRODUCTIONS INC. (p)—C-20
 MOVIECRAFT INC. (p & d & s)—C-21
 OLYMPUS TELEVISION INC. (d & s)—C-23
 PROMARK (d)—C-25
 PYRAMID FILMS CORP. (d)—C-25
 RAYCOM SPORTS & ENTERTAINMENT (p &
 d & s)—C-25
 REEL MOVIES INTERNATIONAL (d & s)—C-
 26
 SPORTS LEGENDS INC./BERL ROTFELD
 PRODUCTIONS INC. (p & d)—C-28
 SPR NEWS SOURCE (s)—C-28
 TELEVISION BUSINESS INC. (d)—C-29
 TV HORIZONS (s)—C-30
 VITT MEDIA INTERNATIONAL INC. (d &
 s)—C-33
 WESTERN INTERNATIONAL SYNDICATION
 (d & s)—C-34
 WORLDWIDE TELEVISION NEWS CORP.
 (d)—C-36

0610-0540**—stand-alone pay**

BRAVERMAN PRODUCTIONS INC. (p)—C-4
 CABLE FILMS & CABLE VIDEO (d)—C-5
 CATZEL, THOMAS & ASSOCIATES (p)—C-5
 COE FILM ASSOCIATES INC. (d)—C-7
 COMSAT VIDEO ENTERPRISES (s)—C-40
 DIXIE ENTERTAINMENT PRODUCTIONS INC.
 (p & d)—C-9
 FILMWORLD TELEVISION INC. (d)—C-11
 LBS COMMUNICATIONS INC. (d)—C-17
 MEDIACAST TELEVISION ENTERTAINMENT
 LTD. (p)—C-19
 MIRACLE FILMS INC. (d)—C-20
 NEW CENTURY TELECOMMUNICATIONS
 (d)—C-22
 TOM PARKER MOTION PICTURES (d)—C-23
 PATHE COMMUNICATIONS CORP. (p & d &
 s)—C-23
 PEARSON INTERNATIONAL INC. (d)—C-24
 PRODUCER SERVICES GROUP INC. (d)—C-
 24
 PROSERV TELEVISION (p & d)—C-45
 GLENN ROLAND FILMS (p & d)—C-26
 TROMA INC. (d)—C-30
 VIACOM INTERNATIONAL INC. (p & d)—C-
 32
 WOLD COMMUNICATIONS INC. (p)—C-48

0610-0550**—talk**

BRITISH INFORMATION SERVICES (p & d &
 s)—C-4
 EXCEL TELEMEIDA INTERNATIONAL CORP.
 (p & d & s)—C-10
 KING WORLD PRODUCTIONS (d)—C-17
 LIFEPLANNING (p & d & s)—C-18
 MINCEY PRODUCTIONS INC. (p)—C-20
 MULTIMEDIA ENTERTAINMENT (p & s)—C-
 21
 SPIRITUAL WORLD NETWORK (p & d)—C-
 28

0610-0555**—travel**

CATALYST PRODUCTION SERVICES (p)—C-
 6
 HARMONY GOLD USA INC. (p & d)—C-14
 WALTER J. KLEIN CO. LTD. (p)—C-17
 WARREN MILLER FILMS (p & d & s)—C-20
 MINCEY PRODUCTIONS INC. (p)—C-20

0610-0560**—TV film/tape series**

ABN/FOCAL POINT TV NEWS NETWORK (p
 & d)—C-1
 ACAMA FILMS (d)—C-1
 ADLER VIDEO MARKETING LTD. (d)—C-1
 AGENCY FOR INSTRUCTIONAL TECHNOL-
 OGY (p & d)—C-1
 ALAN ENTERPRISES INC. (d)—C-1
 ALL MEDIA ENTERPRISES PTY. LTD. (d)—
 C-2
 ASN TELEVISION NETWORK (p)—C-2
 ATI VIDEO ENTERPRISES INC. (p & d)—C-3
 AZTECA FILMS INC. (d)—C-3
 JEROME BALSAM FILMS INC. (d)—C-3
 ROBERT BARON & ASSOCIATES (p)—C-3
 BAVARIA FILM GmbH (p & d)—C-4
 BEST FILM & VIDEO CORP. (p & d)—C-4
 BIJOU PRODUCTIONS (p & d)—C-4
 BRAVERMAN PRODUCTIONS INC. (p)—C-4
 BILL BURRUD PRODUCTIONS (P)—C-5
 CASABLANCA IV (d)—C-5
 CATALYST PRODUCTION SERVICES (p)—C-
 6
 CATZEL, THOMAS & ASSOCIATES (p)—C-6
 CB COMMUNICATION INC. (d)—C-39
 CBC ENTERPRISES (d)—C-6
 C. B. DISTRIBUTION (d)—C-6
 CHILDREN'S TELEVISION WORKSHOP (p &
 d)—C-6
 THE CHRISTOPHERS INC. (p & d)—C-6

SERVICES—0600

- CHURCH FEDERATION OF GREATER INDIANAPOLIS INC. (d)—C-6
CINACO FILM & TV CO. INC. (p & d)—C-6
DICK CLARK PRODUCTIONS INC. (p)—C-7
COE FILM ASSOCIATES INC. (d)—C-7
COLLEGE BOWL CO. INC. (p)—C-7
COLUMBIA PICTURES INTERNATIONAL TELEVISION (p & d)—C-7
COMMUNICATIONS RESOURCES L.P. (p & d)—C-7
CORAL PICTURES CORP. (d)—C-8
CRAWLEY'S ANIMATION INC. (p)—C-8
CREATIVE PROGRAMMING INC. (p)—C-8
CTV TELEVISION NETWORK (d)—C-8
DAP TV ASSOCIATES (p)—C-9
DIXIE ENTERTAINMENT PRODUCTIONS INC. (p & d)—C-9
DYNOCOMM PRODUCTIONS (p & d)—C-9
EARTHREE ENTERTAINMENT INC. (p)—C-9
RALPH EDWARDS/STU BILLET PRODUCTIONS (p)—C-10
ELECTRA PICTURES INC. (d)—C-10
BERT ELLIOTT SOUND INC. (p)—C-10
ELLIS ENTERPRISES (d)—C-10
ENTERTAINMENT PROGRAMMING SERVICES LTD. (d)—C-10
EURAMEL INTERNATIONAL INC. (d)—C-10
EXCEL TELEMEDIA INTERNATIONAL CORP. (p & d & s)—C-10
EYE CONTACT INC. (p)—C-10
DON FEDOERNER PRODUCTIONS (p)—C-11
FILMS FOR EDUCATORS/FILMS FOR TELEVISION (p & d)—C-11
FILMS INC. (d)—C-11
FILMWORLD TELEVISION INC. (d)—C-11
FOX/LORBER ASSOCIATES (p & d & s)—C-12
FREMANTLE INTERNATIONAL INC./TALBOT TELEVISION LTD. (d)—C-12
FRIES DISTRIBUTION CO. (p & d)—C-12
FUNNYWORLD PRODUCTIONS INC. (p & d)—C-12
GAYNES PRODUCTIONS LTD. (p)—C-12
GGP SPORTS (p & d)—C-12
GOULD ENTERTAINMENT CORP. (d)—C-13
GRANADA TELEVISION INTERNATIONAL LTD. (d)—C-13
GRAY-SCHWARTZ ENTERPRISES INC. (d)—C-13
THE ART GREENFIELD CO. (d)—C-13
GUTMAN & GUTMAN INC. (d)—C-14
LARRY HARMON PICTURES CORP. (p & d)—C-14
HARMONY GOLD USA INC. (p & d)—C-14
HEMDALE FILM CORP. (d)—C-14
INTERNATIONAL PROGRAM CONSULTANTS INC. (d & s)—C-16
INTERNATIONAL TELE-FILM ENTERPRISES LTD. (d)—C-16
INTERNATIONAL TREASURES (d)—C-16
ITC ENTERTAINMENT GROUP (d)—C-16
J.E.D. PRODUCTIONS CORP. (d)—C-16
GORDON JONES PROGRAMMING (d)—C-16
JRD PRODUCTIONS (p & d)—C-16
KING FEATURES ENTERTAINMENT (p & d)—C-17
WALTER J. KLEIN CO. LTD. (p)—C-17
KUSHNER LOCKE CO. INC. (p & d)—C-17
LBS COMMUNICATIONS INC. (d)—C-17
LIFEPLANNING (p & d & s)—C-18
LLAC PRODUCTIONS (p)—C-18
LONDON TELEVISION SERVICE (p & d)—C-18
LORIMAR-TELEPICTURES CORP. (d)—C-18
LOS ANGELES TELEVISION (d)—C-18
MADISON PACIFIC INC. (p)—C-18
MAJOR LEAGUE BASEBALL PRODUCTIONS (p)—C-18
MARATHON INTERNATIONAL PRODUCTIONS (p & d)—C-19
MCA TV INTERNATIONAL (d)—C-19
McGUANE STUDIO INC. (p)—C-19
METROWEST COMMUNICATIONS GROUP (p & d)—C-44, C-20
MG/PERIN INC. (d & s)—C-20
MIGHTY MINUTE PROGRAMS (d)—C-20
WARREN MILLER FILMS (p & d & s)—C-20
MINCEY PRODUCTIONS INC. (p)—C-20
MIRACLE FILMS INC. (d)—C-20
MOFFITT-LEE PRODUCTIONS (p)—C-21
MORMON NEWS SERVICE (d)—C-21
MORRIS VIDEO (p & d)—C-21
MOVIECRAFT INC. (p & d & s)—C-21
MSS (MODERN SATELLITE SERVICES) (d)—C-21
MULLER MEDIA INC. (p & d)—C-21
MULTIMEDIA ENTERTAINMENT (p & s)—C-21
NATIONAL COLLEGE TELEVISION (p & d)—C-21
NBC ENTERPRISES INC. (p & d)—C-22
NBC INTERNATIONAL LTD. (d)—C-22
NEW VISIONS INC. (p & d)—C-22
NEW WORLD TELEVISION (d)—C-22
NFL FILMS INC. (p & d)—C-22
NOVA COMMUNICATIONS (p)—C-22
OLYMPUS TELEVISION INC. (d & s)—C-23
JIM OWENS & ASSOCIATES INC. (p & d)—C-23
PANTOMIME PICTURES INC. (p)—C-23
PEARSON INTERNATIONAL INC. (d)—C-24
ALVIN H. PERLMUTTER INC. (p)—C-24
PRODUCER SERVICES GROUP INC. (d)—C-24
PROSERV TELEVISION (p & d)—C-45
QUARTET INTERNATIONAL INC. (p & d)—C-25
RAYMOND INTERNATIONAL (d)—C-25
REEL MOVIES INTERNATIONAL (d & s)—C-26
REPUBLIC PICTURES CORP. (p & d)—C-26
RICHSER PRODUCTIONS LTD. (p)—C-26
RKO PICTURES (p & d)—C-26
ROCK SOLID PRODUCTIONS (p)—C-26
THE ROLAND CO. (p)—C-26
GLENN ROLAND FILMS (p & d)—C-26
SACRED HEART PROGRAM INC. (p & d)—C-26
LOU SCHEIMER PRODUCTIONS (p & d)—C-27
SEVEN NETWORK AUSTRALIA (d)—C-27
SFM MEDIA CORP. (d)—C-27
JOSEPH SIEGMAN INC. (p)—C-27
SILVERBACH-LAZARUS GROUP (s)—C-27
SKAGGS TELECOMMUNICATIONS SERVICE (p)—C-27
THE SME GROUP INC. (p)—C-46
SPANISH TELEVISION SERVICES INC. (p)—C-28
SPORTS LEGENDS INC./BERL ROTFELD PRODUCTIONS INC. (p & d)—C-28
HAL STEIN'S COMPASS PRODUCTIONS (p)—C-28
STERLING PRODUCTIONS LTD. (p)—C-28
MARTHA STUART COMMUNICATIONS INC. (p & d)—C-28
SYNDICAST SERVICES INC. (p & d)—C-29
D. L. TAFFNER LTD. (p & d)—C-29
TAPE-FILM INDUSTRIES (d)—C-29
TEL-A-CAST INC. (p & d)—C-29
TELE-MISSIONS INTERNATIONAL INC./FAITH-ON-FOCUS PRODUCTIONS (p & d)—C-29
TELEMOUNT PICTURES INC. (p & d)—C-29
THE TELEVISION DISTRIBUTION CO. INC. (p & d)—C-29
TELEVISION LATINA INC. (d)—C-29
THINK ENTERTAINMENT (p)—C-30
TPC COMMUNICATIONS (d)—C-30
TRAV (p)—C-30
TV SPORTS SCENE INC. (p & d)—C-31
TWENTIETH CENTURY-FOX TELEVISION (p & d)—C-31
TWENTIETH CENTURY-FOX TV INTERNATIONAL INC. (p & d)—C-31
UNITED METHODIST COMMUNICATIONS (p & d)—C-31
UNIVERSAL TELEVISION (p)—C-31
UNUSUAL FILMS (p & d)—C-31
UPA PRODUCTIONS OF AMERICA (d)—C-32
VIACOM INTERNATIONAL INC. (d)—C-32
VICTORY TELEVISION INC. (d)—C-32
VIDEO WEST (p)—C-33
VIDEOWORKS (p & d)—C-33
VISUAL PRODUCTIONS '80 LTD. (p & d)—C-33
WALT DISNEY STUDIOS (p & d)—C-33
WARNER BROS. TELEVISION DISTRIBUTION (p & d)—C-33
WCN PRODUCTIONS (p & d)—C-34
WEISS GLOBAL ENTERPRISES (p & d)—C-34
WESTON WOODS STUDIOS INC. (p)—C-34
WINDSOR VIDEO (p)—C-34
WOLD COMMUNICATIONS INC. (p)—C-48
WORLOVISION ENTERPRISES INC. (d)—C-36
WORLD WRESTLING FEDERATION (p & d)—C-36
WTTW CHANNEL 11/ENTERPRISES GROUP (p & d)—C-36
WW ENTERTAINMENT (p & d)—C-36
Y & R PROGRAM SERVICES (p & d)—C-36
- 0610-0500**
—theatrical shorts
BUZZCO ASSOCIATES INC. (p)—C-5
CABLE FILMS & CABLE VIDEO (d)—C-5
CATZEL, THOMAS & ASSOCIATES (p)—C-6
COE FILM ASSOCIATES INC. (d)—C-7
THOMAS CRAVEN FILM CORP. (p)—C-8
CREATIVE PROGRAMMING INC. (p)—C-8
CTV TELEVISION NETWORK (d)—C-8
D & R ANIMATION (p)—C-9
DAP TV ASSOCIATES (p)—C-9
DISCOVERY PRODUCTIONS (p)—C-9
OIXIE ENTERTAINMENT PRODUCTIONS INC. (p & d)—C-9
EARTHRISE ENTERTAINMENT INC. (p)—C-9
BERT ELLIOTT SOUND INC. (p)—C-10
ENTERTAINMENT PROGRAMMING SERVICES LTD. (d)—C-10
FILMS FOR EDUCATORS/FILMS FOR TELEVISION (p & d)—C-11
FILMS OF INDIA (p & d)—C-11
FREMANTLE INTERNATIONAL INC./TALBOT TELEVISION LTD. (d)—C-12
GANNETT PRODUCTION SERVICES/KUSATV (d)—C-12
INTERNATIONAL TELE-FILM ENTERPRISES LTD. (d)—C-16
INTERNATIONAL TREASURES (d)—C-16
GENE LESTER PRODUCTIONS (d)—C-18
LLAC PRODUCTIONS (p)—C-18
LONDON TELEVISION SERVICE (p & d)—C-18
MARATHON INTERNATIONAL PRODUCTIONS (p)—C-19
McGUANE STUDIO INC. (p)—C-19
MEDIA HOME ENTERTAINMENT INC. (d)—C-19
MOVIECRAFT INC. (d & s)—C-21
MSS (MODERN SATELLITE SERVICES) (d)—C-21
NEW VISIONS INC. (p & d)—C-22
PANTOMIME PICTURES INC. (p)—C-23
POINT OF VIEW PRODUCTIONS (p & d)—C-24
PUNCH FILMS INC. (p)—C-25
QUARTET INTERNATIONAL INC. (p & d)—C-25
REPUBLIC PICTURES CORP. (d)—C-26
ROCK SOLID PRODUCTIONS (p)—C-26
GLENN ROLAND FILMS (p & d)—C-26
SAGE ENTERTAINMENT ENTERPRISES CORP. (p & d)—C-26
SUDBOROUGH PRODUCTIONS (p)—C-28
TRIO VISUAL EFFECTS (p)—C-30
TV SPORTS SCENE INC. (p & d)—C-31
UNUSUAL FILMS (p & d)—C-31
UPA PRODUCTIONS OF AMERICA (p & d)—C-32
VIDEOWORKS (p & d)—C-33
WEISS GLOBAL ENTERPRISES (p & d)—C-34
WOLD COMMUNICATIONS INC. (p)—C-48
- 0610-0600**
Publications
AGENCY FOR INSTRUCTIONAL TECHNOLOGY (p & d)—C-1
THE AMERICAN JEWISH COMMITTEE (p & d)—C-2
BMC COMMUNICATIONS (p)—C-38
THE CABLE GUIDE (p & d)—C-38
CAPITOL NEWS SERVICE (p)—C-5
CB COMMUNICATION INC. (d)—C-39
THE CHRISTOPHERS INC. (p & d)—C-6
COMMUNICATIONS RESOURCES L.P. (p)—C-7
CTV TELEVISION NETWORK (d)—C-8
WILLIAM KENNETH CUMMING & ASSOCIATES (p)—C-40
DAY OF DISCOVERY (p & d)—C-9
EBONY/JET SHOWCASE (p & d)—C-9
ENCYCLOPAEDIA BRITANNICA EDUCATIONAL CORP. (d)—C-10
FAMILY FILMS (p)—C-11
FAMILY THEATER INC. (p & d)—C-11
GOODWAY MARKETING INC. (p & d)—C-41
INTERMEDIA ARTS MINNESOTA (d)—C-42, C-15
THOMAS KARWIN & ASSOCIATES (p & d)—C-43
M. A. KEMPNER INC. (d)—C-17
MAJOR LEAGUE BASEBALL PRODUCTIONS (p)—C-18
EDDY MANSON PRODUCTIONS INC./MARGERY MUSIC CO. (p & d)—C-19
THE MEDIA EXCHANGE INC. (d)—C-19
MICROWAVE FILTER CO. INC. (p & d)—C-86
NAVY OFFICE OF INFORMATION (OI-03) (d)—C-22
RICHARD H. ROFFMAN ASSOCIATES (p)—C-26
THE ROLAND CO. (p)—C-26
THE SME GROUP INC. (p)—C-46
VSI/GLOBAL VIDEO INC. (p)—C-33
- 0610-0620**
Recording, Audio
ABN/FOCAL POINT TV NEWS NETWORK (p & d)—C-1
AILES COMMUNICATIONS INC. (p)—C-1
ASN TELEVISION NETWORK (p)—C-2
AUDIO-TV FEATURES INC. (p)—C-3
BAVARIA FILM GmbH (p)—C-4
BONNEVILLE MEDIA COMMUNICATIONS (p)—C-4
CATALYST PRODUCTION SERVICES (p)—C-6
CATZEL, THOMAS & ASSOCIATES (p)—C-6
CHURCH OF THE NAZARENE (p & d)—C-6
CIANI/MUSICA INC. (p & d)—C-6
CINECRAFT INC. (p)—C-6
COMMUNICATIONS INC. (p)—C-7
COMPRO PRODUCTIONS (p)—C-7
CONTINENTAL FILM PRODUCTIONS CORP. (p)—C-8
CTV TELEVISION NETWORK (d)—C-8
BERT ELLIOTT SOUND INC. (p)—C-10
FAMILY FILMS (p)—C-11
FRANK GARI PRODUCTIONS INC. (p & d)—C-41, C-12
THE INDEPENDENT GROUP OF COS. INC. (p & d)—C-42
INTERNATIONAL TELE-FILM ENTERPRISES LTD. (d)—C-16
KAMEN AUDIO PRODUCTIONS INC. (d)—C-17
KINETIC DESIGN SYSTEMS LTD. (p)—C-17
KLUGE COMMUNICATIONS INC. (p)—C-17
LIGHTSCAPE PRODUCTIONS INC. (p)—C-18
METROWEST COMMUNICATIONS GROUP (p)—C-20
MINCEY PRODUCTIONS INC. (p)—C-20
MORRIS VIDEO (p & d)—C-21
MTL SYSTEMS INC. (p)—C-87
NETWORK MUSIC INC. (p & d & s)—C-22
NEW ENGLAND DIGITAL (p & d)—C-88
NFL FILMS INC. (p & d)—C-22
NORTHWESTERN INC. (p)—C-22

PETERS PRODUCTIONS (p & d)—C-24
 REELTIME DISTRIBUTING CORP. (p & d)—C-26
 GLENN ROLAND FILMS (p & d)—C-26
 SEAR SOUND (p)—C-27
 SHIELD PRODUCTIONS INC. (p)—C-27
 62nd STREET PRODUCTIONS (p)—C-27
 SKAGGS TELECOMMUNICATIONS SERVICE (p)—C-27
 SPIRITUAL WORLD NETWORK (p & d)—C-28
 SUDBOROUGH PRODUCTIONS (p)—C-28
 SUNBURY MUSIC CANADA LTD. (CAPAC), DUNBAR MUSIC CANADA LTD. (p)—C-28
 HACK SWAIN PRODUCTIONS INC. (p)—C-28
 TANNEBRINGROSE ASSOC. INC. (p)—C-29
 TECHNISONIC STUDIOS INC. (p)—C-29
 TV SPORTS SCENE INC. (d)—C-31
 UNITED METHODIST COMMUNICATIONS (p & d)—C-31
 VALENTINO MUSIC LIBRARY (p & d)—C-32
 WARNER/LEVINSON CORP. (p & d)—C-34
 WINDSOR VIDEO (p)—C-34
 WLM CONSULTANTS (p & d)—C-58

0610-0640**Stock Footage**

ALLEN, JOHN E. INC. (d)—C-2
 AMERICAN MOTION PICTURES (p & d)—C-37, C-2
 ARCHIVE FILM PRODUCTIONS INC. (p & d & s)—C-2
 BIJOU PRODUCTIONS (p & d)—C-4
 BRITISH INFORMATION SERVICES (p & d & s)—C-4
 BROADCAST NEWS & PRODUCTION (d)—C-5

BILL BURRUD PRODUCTIONS (p)—C-5
 CAMRAC STUDIOS (p)—C-5
 DICK CLARK PRODUCTIONS INC. (p)—C-7
 COE FILM ASSOCIATES INC. (d)—C-7
 COMPRO PRODUCTIONS (p)—C-7
 THOMAS CRAVEN FILM CORP. (p)—C-8
 CTV TELEVISION NETWORK (d)—C-8
 DIXIE ENTERTAINMENT PRODUCTIONS INC. (p & d)—C-9
 ENCYCLOPAEDIA BRITANNICA EDUCATIONAL CORP. (d)—C-10
 EXCEL TELEMEDIA INTERNATIONAL CORP. (d & s)—C-10
 EYE CONTACT INC. (p & d)—C-10
 FILMS OF INDIA (p & d)—C-11
 FREMANTLE INTERNATIONAL INC./TALBOT TELEVISION LTD. (d)—C-12
 GRANADA TELEVISION INTERNATIONAL LTD. (d)—C-13
 THE HARTLEY FILM FOUNDATION INC. (p & d)—C-14
 THOMAS HORTON ASSOCIATES (p & d)—C-15
 INTERNATIONAL TELE-FILM ENTERPRISES LTD. (d)—C-16
 KINETIC DESIGN SYSTEMS LTD. (p)—C-17
 KING FEATURES ENTERTAINMENT (d)—C-17
 KLEIN & (p & d & s)—C-43, C-17
 LIGHTSCAPE PRODUCTIONS INC. (d)—C-18
 LIONHEART TELEVISION INTERNATIONAL (d)—C-18
 M&M SYNDICATIONS (p & d)—C-19
 METROWEST COMMUNICATIONS GROUP (p & d)—C-44
 WARREN MILLER FILMS (p & d)—C-20
 MILNER-FENWICK INC. (p & d)—C-20

MORRIS VIDEO (p & d)—C-21
 MOVIECRAFT INC. (p & d & s)—C-21
 NAVY OFFICE OF INFORMATION (01-03) (d)—C-22
 NBC ENTERPRISES INC. (p & d)—C-22
 NEW VISIONS INC. (p & d)—C-22
 THE NEWSFEED NETWORK (p & d)—C-22
 NFL FILMS INC. (p & d)—C-22
 ALVIN H. PERLMUTTER INC. (p)—C-24
 POINT OF VIEW PRODUCTIONS (p & d)—C-24
 PYRAMID FILMS CORP. (d)—C-25
 ROCK SOLID PRODUCTIONS (p)—C-26
 GLENN ROLAND FILMS (p & d)—C-26
 HACK SWAIN PRODUCTIONS INC. (p)—C-28
 TURNER PROGRAM SERVICES (d)—C-30
 VIDEO-CINEMA FILMS INC. (d)—C-32
 WEISS GLOBAL ENTERPRISES (p & d)—C-34
 WHITE JANSSEN INC. (p & d)—C-34
 WORLDWIDE TELEVISION NEWS CORP. (p)—C-36
 Z-AXIS CORP. (s)—C-36

0610-0660**Teletext**

AP NEWS PLUS, AP BUSINESS PLUS & AP SPORTS PLUS (p)—C-2
 ASSOCIATED PRESS (p & d)—C-2
 STUART N. BROTMAN (p & d)—C-38
 COMSAT VIDEO ENTERPRISES (d)—C-40
 CTV TELEVISION NETWORK (d)—C-8
 NEXUS DISPLAY SYSTEMS CORP. (p & d)—C-88
 REUTERS LTD. (p & d)—C-26

SUN TELEVISION (p & d)—C-28
 TELETECH COMMUNICATIONS (d)—C-47
 TEMPO ENTERPRISES INC. (d)—C-30
 TEXSCAN CORP. (p)—C-99

0610-0680**Vidertext**

AP NEWS PLUS, AP BUSINESS PLUS & AP SPORTS PLUS (p)—C-2
 ASSOCIATED PRESS (p & d)—C-2
 STUART N. BROTMAN (p & d)—C-38
 CB COMMUNICATION INC. (d)—C-39
 K-TECH (d)—C-82
 MTL SYSTEMS INC. (p)—C-87
 NEXUS DISPLAY SYSTEMS CORP. (p & d)—C-88
 REUTERS LTD. (p & d)—C-26
 GLENN ROLAND FILMS (p & d)—C-26
 TELETECH COMMUNICATIONS (d)—C-47
 TEXSCAN CORP. (p)—C-99

0610-0700**Weather Information**

ALUDICHRON (p)—C-63
 CTV TELEVISION NETWORK (d)—C-8
 ESD WEATHER SYSTEMS INC. (p & d)—C-74
 KAVOURAS INC. (p & d)—C-81
 TEXAS ELECTRONICS INC. (p)—C-99
 TEXSCAN CORP. (p)—C-99
 WOLD COMMUNICATIONS INC. (p)—C-48
 WSI CORP. (p & d)—C-104

0700-STUDIO EQUIPMENT & SUPPLIES

0710 AUDIO EQUIPMENT

0710-0020

Amplifiers

ADM TECHNOLOGY INC. (m)—C-59
 ALLIED BROADCAST EQUIPMENT CORP. (d)—C-60
 ANIXTER TELE-WIRE (d)—C-62
 AUDITRONICS INC. (m)—C-63
 BAF COMMUNICATIONS CORP. (d)—C-64
 BARRETT ASSOCIATES INC. (d)—C-64
 BROADCAST AUDIO CORP. (m)—C-65
 BROADCAST AUTOMATION INC. (d & r)—C-65
 BROADCAST ELECTRONICS INC. (m)—C-65
 BRYSTONVERMONT LTD. (m)—C-66
 BSM SYSTEMS INC. (m & d)—C-66
 BSW (d)—C-66
 CAVECO EQUIPMENT LTD. (d)—C-68
 CENTER VIDEO INDUSTRIAL CO. INC. (d)—C-68
 CROWN INTERNATIONAL INC. (m)—C-71
 DORROUGH ELECTRONICS (m)—C-72
 VICTOR DUNCAN INC. (d)—C-72
 DYNAIR ELECTRONICS INC. (m)—C-73
 FM SYSTEMS INC. (m & d)—C-75
 THE GRASS VALLEY GROUP INC. (m)—C-77
 H & E MICRO-TRAK CORP. (m)—C-77
 HARRIS CORP. (BROADCAST DIVISION) (m)—C-77
 HEWLETT-PACKARD CO. (m)—C-78
 HOLZBERG INC. (d)—C-78
 IMMAD BROADCAST SERVICES (r)—C-79
 INTERNATIONAL NUCLEAR CORP. (m)—C-79
 INTRASTELLER ELECTRONICS (r)—C-80
 JBL PROFESSIONAL (m)—C-80
 JOHNSON ELECTRONICS INC. (m)—C-80
 LAKE SYSTEMS CORP. (d)—C-82
 LANDY ASSOCIATES INC. (d)—C-82
 Lenco INC. (m)—C-83
 LINES VIDEO SYSTEMS (d)—C-83
 LOGITEK (m)—C-84
 McCURDY TELECOMMUNICATION PRODUCTS (m & r)—C-85
 MEGA HERTZ COMMUNICATIONS (d)—C-85
 MIDWEST COMMUNICATIONS CORP. (d)—C-86
 MOBILE-CAM PRODUCTS (m)—C-87
 MULTI-TRACK MAGNETICS/RANGERTONE (m & d)—C-87
 NADY SYSTEMS INC. (m)—C-87
 OMICRON VIDEO (m)—C-89
 PACIFIC RECORDERS & ENGINEERING CORP. (m)—C-89
 PANASONIC COMMUNICATIONS & SYSTEMS CO. (m)—C-89
 PEIRCE-PHELPS INC. (d)—C-90
 PESA AMERICA INC. (m)—C-90
 PLASMEC SYSTEMS LTD. (d)—C-90
 PROTECH AUDIO CORP. (m)—C-91
 ROH DIV., ANCHOR AUDIO (m)—C-93
 RUSSCO ELECTRONICS MANUFACTURING INC. (m)—C-93
 SESCOM INC. (m)—C-94
 SHINTRON CO. INC. (m)—C-94
 SHURE BROTHERS INC. (m)—C-95
 SIGMA ELECTRONICS INC. (m)—C-95
 SOLID STATE LOGIC INC. (d)—C-95
 H. A. SOLUTECH LTD. (m)—C-95
 TELE-MEASUREMENTS INC. (d)—C-98
 TELEMET (m)—C-98
 THOMSON-CSF BROADCAST INC. (m)—C-99
 TOWNSEND BROADCAST SYSTEMS INC. (d)—C-100
 VIDEO ACCESSORY CORP. (m)—C-102
 VIDEOTEK INC. (m)—C-102
 VITAL INDUSTRIES (m)—C-103
 WARD-BECK SYSTEMS LTD. (m)—C-103
 WHEATSTONE CORP. (m)—C-103

VAUGHN COMMUNICATIONS GROUP (m & d & r)—C-101
 VERSA-COUNT INC. (m)—C-102
 VIDEO ACCESSORY CORP. (m)—C-102
 VIDEOTEK INC. (m)—C-102
 WARD-BECK SYSTEMS LTD. (m)—C-103

0710-0040

—audio DAs

ADM TECHNOLOGY INC. (m)—C-59
 A. F. ASSOCIATES INC. (d)—C-59
 AUDITRONICS INC. (m)—C-63
 BENCHMARK MEDIA SYSTEMS (m)—C-64
 BROADCAST AUDIO CORP. (m)—C-65
 BROADCAST AUTOMATION INC. (d)—C-65
 BSM SYSTEMS INC. (m & d)—C-66
 BSW (d)—C-66
 BTS BROADCAST TELEVISION SYSTEMS INC. (m)—C-66
 CENTER VIDEO INDUSTRIAL CO. INC. (d)—C-68
 CENTRAL DYNAMICS LTD. (m & r)—C-68
 CHANNELMATIC INC. (m)—C-68
 COMMUNICATIONS SYSTEMS GROUP/GENERAL TELEVISION NETWORK (d & r)—C-70
 COMPREHENSIVE VIDEO SUPPLY CORP. (d)—C-70
 DB COMMUNICATIONS INC. (d)—C-71
 DI-TECH INC. (m)—C-72
 DYNAIR ELECTRONICS INC. (m)—C-73
 ESE (m)—C-74
 FM SYSTEMS INC. (m & d)—C-75
 FUTURE PRODUCTIONS INC. (m)—C-75
 GENTNER ELECTRONICS CORP. (m)—C-76
 H & E MICRO-TRAK CORP. (m)—C-77
 IMAGE VIDEO LTD. (m)—C-79
 INTERGROUP TECHNOLOGIES INC. (m)—C-79
 INTERNATIONAL NUCLEAR CORP. (m)—C-79
 LAIRD TELEMEDIA INC. (m)—C-82
 LEITCH VIDEO OF AMERICA INC. (m)—C-83
 Lenco INC. (m)—C-83
 LOGITEK (m)—C-84
 MOBILE-CAM PRODUCTS (m)—C-87
 OMICRON VIDEO (m)—C-89
 PACIFIC RECORDERS & ENGINEERING CORP. (m)—C-89
 PESA AMERICA INC. (m)—C-90
 PROTECH AUDIO CORP. (m)—C-91
 RMT ENGINEERING INC. (d)—C-93
 ROH DIV., ANCHOR AUDIO (m)—C-93
 RTS SYSTEMS INC. (m)—C-93
 RUSSCO ELECTRONICS MANUFACTURING INC. (m)—C-93
 SESCOM INC. (m)—C-94
 SHINTRON CO. INC. (m)—C-94
 SHURE BROTHERS INC. (m)—C-95
 SIGMA ELECTRONICS INC. (m)—C-95
 SOLID STATE LOGIC INC. (d)—C-95
 H. A. SOLUTECH LTD. (m)—C-95
 TELE-MEASUREMENTS INC. (d)—C-98
 TELEMET (m)—C-98
 THOMSON-CSF BROADCAST INC. (m)—C-99
 TOWNSEND BROADCAST SYSTEMS INC. (d)—C-100
 VIDEO ACCESSORY CORP. (m)—C-102
 VIDEOTEK INC. (m)—C-102
 VITAL INDUSTRIES (m)—C-103
 WARD-BECK SYSTEMS LTD. (m)—C-103
 WHEATSTONE CORP. (m)—C-103

0710-0060

—clamping

APHEX SYSTEMS LTD. (m)—C-63
 BSM SYSTEMS INC. (m & d)—C-66

DEK INC. (m)—C-71
 FM SYSTEMS INC. (m & d)—C-75
 INTERNATIONAL NUCLEAR CORP. (m)—C-79
 OMICRON VIDEO (m)—C-89
 RTS SYSTEMS INC. (m)—C-93
 SHINTRON CO. INC. (m)—C-94
 VIDEOTEK INC. (m)—C-102

0710-0080

—compressing

ADM TECHNOLOGY INC. (m)—C-59
 APHEX SYSTEMS LTD. (m)—C-63
 dbx (m)—C-71
 DELTA ELECTRONICS INC. (m)—C-71
 FM SYSTEMS INC. (m & d)—C-75
 INOVONICS INC. (m)—C-79
 ORBAN (m)—C-89
 PROTECH AUDIO CORP. (m)—C-91
 SESCOM INC. (m)—C-94
 SHURE BROTHERS INC. (m)—C-95
 SYMETRIX INC. (m)—C-97
 TELE-MEASUREMENTS INC. (d)—C-98
 THOMSON-CSF BROADCAST INC. (m)—C-99
 VALLEY INTERNATIONAL INC. (m)—C-101
 WARD-BECK SYSTEMS LTD. (m)—C-103

0710-0100

—distribution

ADM TECHNOLOGY INC. (m)—C-59
 AEG BAYLY INC. (m)—C-59
 ALLEN AVIONICS INC. (m)—C-60
 AUDIO DEVELOPMENTS LTD. (m)—C-63
 AUDITRONICS INC. (m)—C-63
 BENCHMARK MEDIA SYSTEMS (m)—C-64
 BROADCAST AUDIO CORP. (m)—C-65
 BSM SYSTEMS INC. (m & d)—C-66
 BSW (d)—C-66
 CENTRAL DYNAMICS LTD. (m & r)—C-68
 CHANNELMATIC INC. (m)—C-68
 COMPREHENSIVE VIDEO SUPPLY CORP. (d)—C-70
 DYNAIR ELECTRONICS INC. (m)—C-73
 ELECTROHOME LTD. (m)—C-73
 ESE (m)—C-74
 H & E MICRO-TRAK CORP. (m)—C-77
 INTERNATIONAL NUCLEAR CORP. (m)—C-79
 INTRASTELLER ELECTRONICS (r)—C-80
 LAIRD TELEMEDIA INC. (m)—C-82
 Lenco INC. (m)—C-83
 LOGITEK (m)—C-84
 MARTI ELECTRONICS INC. (m)—C-85
 MOBILE-CAM PRODUCTS (m)—C-87
 OMICRON VIDEO (m)—C-89
 PACIFIC RECORDERS & ENGINEERING CORP. (m)—C-89
 PLASMEC SYSTEMS LTD. (d)—C-90
 PROTECH AUDIO CORP. (m)—C-91
 RMT ENGINEERING INC. (d)—C-93
 ROH DIV., ANCHOR AUDIO (m)—C-93
 SESCOM INC. (m)—C-94
 SHINTRON CO. INC. (m)—C-94
 SHURE BROTHERS INC. (m)—C-95
 SOLID STATE LOGIC INC. (d)—C-95
 THOMSON-CSF BROADCAST INC. (m)—C-99
 UTAH SCIENTIFIC INC. (m)—C-101
 VIDEO ACCESSORY CORP. (m)—C-102
 VIDEOTEK INC. (m)—C-102
 WARD-BECK SYSTEMS LTD. (m)—C-103
 WHEATSTONE CORP. (m)—C-103

0710-0120

—line

ADM TECHNOLOGY INC. (m)—C-59
 BENCHMARK MEDIA SYSTEMS (m)—C-64

BRYSTONVERMONT LTD. (m)—C-66
 BSM SYSTEMS INC. (m & d)—C-66
 GLW ENTERPRISES INC. (m)—C-76
 INTERNATIONAL NUCLEAR CORP. (m)—C-79
 INTRASTELLER ELECTRONICS (r)—C-80
 LOGITEK (m)—C-84
 MARTI ELECTRONICS INC. (m)—C-85
 OMICRON VIDEO (m)—C-89
 PROTECH AUDIO CORP. (m)—C-91
 ROH DIV., ANCHOR AUDIO (m)—C-93
 RTS SYSTEMS INC. (m)—C-93
 SESCOM INC. (m)—C-94
 SHURE BROTHERS INC. (m)—C-95
 VALLEY INTERNATIONAL INC. (m)—C-101
 WARD-BECK SYSTEMS LTD. (m)—C-103

0710-0140

—monitor, power

BENCHMARK MEDIA SYSTEMS (m)—C-64
 BRYSTONVERMONT LTD. (m)—C-66
 BSM SYSTEMS INC. (m & d)—C-66
 BSW (d)—C-66
 ELECTRO-VOICE INC. (m)—C-74
 H & E MICRO-TRAK CORP. (m)—C-77
 JBL PROFESSIONAL (m)—C-80
 Lenco INC. (m)—C-83
 LOGITEK (m)—C-84
 MARTI ELECTRONICS INC. (m)—C-85
 PROTECH AUDIO CORP. (m)—C-91
 ROH DIV., ANCHOR AUDIO (m)—C-93
 RTS SYSTEMS INC. (m)—C-93
 SESCOM INC. (m)—C-94
 SOLID STATE LOGIC INC. (d)—C-95
 STUDER REVOX AMERICA INC. (m)—C-96
 TOWNSEND BROADCAST SYSTEMS INC. (d)—C-100

0710-0160

—mixer

AKG ACOUSTICS INC. (m)—C-59
 BSM SYSTEMS INC. (m & d)—C-66
 THE CAMERA MART INC. (d)—C-67
 CENTER VIDEO INDUSTRIAL CO. INC. (d)—C-68
 COMPREHENSIVE VIDEO SUPPLY CORP. (d)—C-70
 VICTOR DUNCAN INC. (d)—C-72
 GLW ENTERPRISES INC. (m)—C-76
 LOGITEK (m)—C-84
 NADY SYSTEMS INC. (m)—C-87
 PANASONIC COMMUNICATIONS & SYSTEMS CO. (m)—C-89
 PLASMEC SYSTEMS LTD. (d)—C-90
 PROTECH AUDIO CORP. (m)—C-91
 ROH DIV., ANCHOR AUDIO (s)—C-93
 RTS SYSTEMS INC. (m)—C-93
 SESCOM INC. (m)—C-94
 SHURE BROTHERS INC. (m)—C-95
 SOLID STATE LOGIC INC. (d)—C-95
 SONY COMMUNICATIONS PRODUCTS CO. (m)—C-95
 SYMETRIX INC. (m)—C-97
 TOA ELECTRONICS INC. (m)—C-100
 VALLEY INTERNATIONAL INC. (m)—C-101

0710-0180

—mixer

ADM TECHNOLOGY INC. (m)—C-59
 AUDIO DEVELOPMENTS LTD. (m)—C-63
 BENCHMARK MEDIA SYSTEMS (m)—C-64
 BEYER DYNAMIC INC. (m & d)—C-65
 BSM SYSTEMS INC. (m & d)—C-66
 THE CAMERA MART INC. (d)—C-67
 CENTER VIDEO INDUSTRIAL CO. INC. (d)—C-68

COMPREHENSIVE VIDEO SUPPLY CORP. (d)—C-70
 VICTOR DUNCAN INC. (d)—C-72
 GLW ENTERPRISES INC. (m)—C-76
 GRAHAM-PATTEN SYSTEMS INC. (m & d)—C-77
 HALLIKAINEN & FRIENDS INC. (m)—C-77
 JBL PROFESSIONAL (m)—C-80
JVC PROFESSIONAL PRODUCTS CO. (m & d)—C-80
 LOGITEK (m)—C-84
 LTM CORP. OF AMERICA (m)—C-84
 PACIFIC RECORDERS & ENGINEERING CORP. (m)—C-89
 PANASONIC COMMUNICATIONS & SYSTEMS CO. (m)—C-89
 PLASMEC SYSTEMS LTD. (d)—C-90
 PROTECH AUDIO CORP. (m)—C-91
 QUALITY VIDEO SUPPLY CORP. (d)—C-92
 QUANTUM AUDIO LABS INC. (m)—C-92
 ROH DIV., ANCHOR AUDIO (s)—C-93
 RUSSCO ELECTRONICS MANUFACTURING INC. (m)—C-93
 SESCOM INC. (m)—C-94
 SHURE BROTHERS INC. (m)—C-95
 SOLID STATE LOGIC INC. (m & d)—C-95
 SONY COMMUNICATIONS PRODUCTS CO. (m)—C-95
 SYMETRIX INC. (m)—C-97
 TOA ELECTRONICS INC. (m)—C-100
 UREI (m)—C-101

0710-0200**— peak limiting, AM**

APHEX SYSTEMS LTD. (m)—C-63
 BSW (d)—C-66
 CIRCUIT RESEARCH LABS INC. (m)—C-69
 CONTINENTAL ELECTRONICS (d)—C-70
 dbx (m)—C-71
 DELTA ELECTRONICS INC. (m)—C-71
 DORROUGH ELECTRONICS (m)—C-72
 VICTOR DUNCAN INC. (d)—C-72
 INOVONICS INC. (m)—C-79
 KAHN COMMUNICATIONS INC. (m)—C-81
 MARTI ELECTRONICS INC. (m)—C-85
 ORBAN (m)—C-89
 PROTECH AUDIO CORP. (m)—C-91
 THOMSON-CSF BROADCAST INC. (m)—C-99
 VALLEY INTERNATIONAL INC. (m)—C-101

0710-0220**— peak limiting, FM**

APHEX SYSTEMS LTD. (m)—C-63
 BSW (d)—C-66
 CIRCUIT RESEARCH LABS INC. (m)—C-69
 CONTINENTAL ELECTRONICS (d)—C-70
 dbx (m)—C-71
 DORROUGH ELECTRONICS (m)—C-72
 INOVONICS INC. (m)—C-79
 MARTI ELECTRONICS INC. (m)—C-85
 ORBAN (m)—C-89
 PROTECH AUDIO CORP. (m)—C-91
 THOMSON-CSF BROADCAST INC. (m)—C-99
 VALLEY INTERNATIONAL INC. (m)—C-101

0710-0240**— power**

ADM TECHNOLOGY INC. (m)—C-59
 BRYSTONVERMONT LTD. (m)—C-66
 CROWN INTERNATIONAL INC. (m)—C-71
 INTRASTELLER ELECTRONICS (r)—C-80
 Lenco INC. (m)—C-83
 LOGITEK (m)—C-84
 MARTI ELECTRONICS INC. (m)—C-85
 MOLE-RICHARDSON CO. (m)—C-87
 PROTECH AUDIO CORP. (m)—C-91
 ROH DIV., ANCHOR AUDIO (s)—C-93
 RTS SYSTEMS INC. (m)—C-93
 SONY PROFESSIONAL AUDIO (m)—C-95
 TOWNSEND BROADCAST SYSTEMS INC. (d)—C-100

0710-0260**— power supplies**

ALPHA TECHNOLOGIES INC. (m)—C-60
 ATLAS/SOUNDOLIER (m)—C-63
 BEYER DYNAMIC INC. (m & d & r)—C-65
 THE CAMERA MART INC. (d)—C-67
 COMPREHENSIVE VIDEO SUPPLY CORP. (d)—C-70
 G. C. ELECTRONICS CO. (m)—C-76
 HEWLETT-PACKARD CO. (m)—C-78
 INTRASTELLER ELECTRONICS (r)—C-80
 JBL PROFESSIONAL (m)—C-80
 MOLE-RICHARDSON CO. (m)—C-87
 MULTI-TRACK MAGNETICS/RANGERTONE (m & d)—C-87
 POWER CONVERSION PRODUCTS INC. (m)—C-91
 PROTECH AUDIO CORP. (m)—C-91
 RTS SYSTEMS INC. (m)—C-93
 SOLA (m)—C-95
 WARD-BECK SYSTEMS LTD. (m)—C-103
 WILMORE ELECTRONICS CO. INC. (m)—C-103
 WINDERS & GEIST (m)—C-103

0710-0280**— preamps**

ADM TECHNOLOGY INC. (m)—C-59
 AUDITRONICS INC. (m)—C-63
 BENCHMARK MEDIA SYSTEMS (m)—C-64
 BEYER DYNAMIC INC. (m & d & r)—C-65
 BROADCAST AUDIO CORP. (m)—C-65
 BROADCAST ELECTRONICS INC. (m)—C-65
 BRYSTONVERMONT LTD. (m)—C-66
 BSM SYSTEMS INC. (m & d)—C-66
 CROWN INTERNATIONAL INC. (m)—C-71
 GLW ENTERPRISES INC. (m)—C-76
 H & E MICRO-TRAK CORP. (m)—C-77
 HEWLETT-PACKARD CO. (m)—C-78
 INTRASTELLER ELECTRONICS (r)—C-80
 LOGITEK (m)—C-84
 PACIFIC RECORDERS & ENGINEERING CORP. (m)—C-89
 PROTECH AUDIO CORP. (m)—C-91
 ROH DIV., ANCHOR AUDIO (s)—C-93
 RTS SYSTEMS INC. (m)—C-93
 RUSSCO ELECTRONICS MANUFACTURING INC. (m)—C-93
 SESCOM INC. (m)—C-94
 SHURE BROTHERS INC. (m)—C-95
 STANTON MAGNETICS INC. (m)—C-96
 STEINBERG ELECTRONICS INC. (d)—C-96
 STUDIO TECHNOLOGIES INC. (m)—C-97
 SYMETRIX INC. (m)—C-97
 TOA ELECTRONICS INC. (m)—C-100
 TOWNSEND BROADCAST SYSTEMS INC. (d)—C-100
 VALLEY INTERNATIONAL INC. (m)—C-101
 VERSA-COUNT INC. (m)—C-102
 WARD-BECK SYSTEMS LTD. (m)—C-103

0710-0300**— preamps—microphone**

ADM TECHNOLOGY INC. (m)—C-59
 AKG ACOUSTICS INC. (m)—C-59
 AMS INDUSTRIES INC. (m & d & r)—C-61
 AUDITRONICS INC. (m)—C-63
 BENCHMARK MEDIA SYSTEMS (m)—C-64
 BEYER DYNAMIC INC. (m & d & r)—C-65
 THE CAMERA MART INC. (d)—C-67
 CROWN INTERNATIONAL INC. (m)—C-71
 GLW ENTERPRISES INC. (m)—C-76
 HM ELECTRONICS INC. (m)—C-78
 LOGITEK (m)—C-84
 PLASMEC SYSTEMS LTD. (d)—C-90
 PROTECH AUDIO CORP. (m)—C-91
 ROH DIV., ANCHOR AUDIO (s)—C-93
 RTS SYSTEMS INC. (m)—C-93
 SESCOM INC. (m)—C-94
 SHURE BROTHERS INC. (m)—C-95
 SOLID STATE LOGIC INC. (m & d)—C-95
 STUDIO TECHNOLOGIES INC. (m)—C-97
 SWINTEK ENTERPRISES INC. (m)—C-97
 SYMETRIX INC. (m)—C-97

NOW AVAILABLE!**Data on Video Equipment in use at TV Stations
Down to Model Number Level!**

Call Broadcast Equipment Survey • Warren Publishing, Inc. • 202-872-9200

TELEX COMMUNICATIONS INC. (m)—C-98
 VALLEY INTERNATIONAL INC. (m)—C-101
 WARD-BECK SYSTEMS LTD. (m)—C-103
 WORLD VIDEO INC. (m)—C-104

0710-0320**— preamps—modules for consoles**

ADM TECHNOLOGY INC. (m)—C-59
 AMS INDUSTRIES INC. (m & d & r)—C-61
 AUDITRONICS INC. (m)—C-63
 BROADCAST AUDIO CORP. (m)—C-65
 GLW ENTERPRISES INC. (m)—C-76
 PACIFIC RECORDERS & ENGINEERING CORP. (m)—C-89
 SESCOM INC. (m)—C-94
 SOLID STATE LOGIC INC. (m & d)—C-95
 TELE-MEASUREMENTS INC. (d)—C-98

0710-0340**— preamps—phone**

ALLEN AVIONICS INC. (m)—C-60
 AUDIO-TECHNICA U.S. INC. (m)—C-63
 BROADCAST ELECTRONICS INC. (m & r)—C-65
 BRYSTONVERMONT LTD. (m)—C-66
 LOGITEK (m)—C-84
 PACIFIC RECORDERS & ENGINEERING CORP. (m)—C-89
 RTS SYSTEMS INC. (m)—C-93
 SESCOM INC. (m)—C-94
 SHURE BROTHERS INC. (m)—C-95

0710-0360**— preamps—stereo**

ADM TECHNOLOGY INC. (m)—C-59
 BRYSTONVERMONT LTD. (m)—C-66
 LOGITEK (m)—C-84
 PACIFIC RECORDERS & ENGINEERING CORP. (m)—C-89
 RTS SYSTEMS INC. (m)—C-93
 SHURE BROTHERS INC. (m)—C-95
 SOLID STATE LOGIC INC. (m & d)—C-95

0710-0380**— preamps—turntable**

BRYSTONVERMONT LTD. (m)—C-66
 BSW (s)—C-66
 FOR-A CORPORATION OF AMERICA (m)—C-75
 LOGITEK (m)—C-84
 PACIFIC RECORDERS & ENGINEERING CORP. (m)—C-89
 RTS SYSTEMS INC. (m)—C-93
 RUSSCO ELECTRONICS MANUFACTURING INC. (m)—C-93
 SHURE BROTHERS INC. (m)—C-95

0710-0400**— processing**

ADM TECHNOLOGY INC. (m)—C-59
 APHEX SYSTEMS LTD. (m)—C-63
 BSW (d)—C-66
 CIRCUIT RESEARCH LABS INC. (m)—C-69
 dbx (m)—C-71
 DELTA ELECTRONICS INC. (m)—C-71
 INOVONICS INC. (m)—C-79
 Lenco INC. (m)—C-83
 ORBAN (m)—C-89
 PACIFIC RECORDERS & ENGINEERING CORP. (m)—C-89
 PROTECH AUDIO CORP. (m)—C-91
 RTS SYSTEMS INC. (m)—C-93
 SYMETRIX INC. (m)—C-97

VALLEY INTERNATIONAL INC. (m)—C-101

0710-0420**— remote audio**

ADM TECHNOLOGY INC. (m)—C-59
 BENCHMARK MEDIA SYSTEMS (m)—C-64
 PACIFIC RECORDERS & ENGINEERING CORP. (m)—C-89
 PROTECH AUDIO CORP. (m)—C-91
 ROH DIV., ANCHOR AUDIO (m)—C-93
 RTS SYSTEMS INC. (m)—C-93
 SHURE BROTHERS INC. (m)—C-95

0710-0440**ATRs**

ALLIED BROADCAST EQUIPMENT CORP. (d)—C-60
 BARRETT ASSOCIATES INC. (d)—C-64
 BSW (s)—C-66
 COMMUNICATIONS SYSTEMS GROUP/GENERAL TELEVISION NETWORK (d & r)—C-70
 HOLZBERG INC. (d)—C-78
 LAKE SYSTEMS CORP. (d)—C-82
 LEAMING INDUSTRIES (m)—C-82
 MIDWEST COMMUNICATIONS CORP. (d)—C-86
 OTARI CORP. (m)—C-89
 PEIRCE-PHELPS INC. (d)—C-90
 SONY COMMUNICATIONS PRODUCTS CO. (m)—C-95
 SONY PROFESSIONAL AUDIO (m)—C-95
 STUDER REVOX AMERICA INC. (m)—C-96
 TOWNSEND BROADCAST SYSTEMS INC. (d)—C-100

0710-0460**Audio Consoles**

ADM TECHNOLOGY INC. (m)—C-59
 A. F. ASSOCIATES INC. (d)—C-59
 AMS INDUSTRIES INC. (m & d & r)—C-61
 AUDITRONICS INC. (m)—C-63
 AUTOGRAM CORP. (m)—C-64
 BAF COMMUNICATIONS CORP. (d)—C-64
 BARRETT ASSOCIATES INC. (d)—C-64
 BROADCAST AUDIO CORP. (m)—C-65
 BROADCAST ELECTRONICS INC. (m)—C-65
 BSW (s)—C-66
 THE CAMERA MART INC. (d)—C-67
 CAVECO EQUIPMENT LTD. (d)—C-68
 COMMUNICATIONS SYSTEMS GROUP/GENERAL TELEVISION NETWORK (d & r)—C-70
 COMWEST (d)—C-70
 DORROUGH ELECTRONICS (m)—C-72
 EECO INC./CONVERGENCE (m)—C-73
 GLW ENTERPRISES INC. (m)—C-76
 THE GRASS VALLEY GROUP INC. (m)—C-77
 H & E MICRO-TRAK CORP. (m)—C-77
 HARRIS CORP. (BROADCAST DIVISION) (m)—C-77
 HOLZBERG INC. (d)—C-78
 HOWE TECHNOLOGIES CORP. (m)—C-78
 INTERNATIONAL NUCLEAR CORP. (m)—C-79
 JBL PROFESSIONAL (m)—C-80
 LAKE SYSTEMS CORP. (d)—C-82
 LOGITEK (m)—C-84
 NEOTEK CORP. (m)—C-88
 NEVE (m)—C-88
 OTARI CORP. (m)—C-89
 PACIFIC RECORDERS & ENGINEERING CORP. (m)—C-89

STUDIO EQUIPMENT & SUPPLIES-0700

PEIRCE-PHELPS INC. (d)—C-90
QUANTUM AUDIO LABS INC. (m)—C-92
RADIO RESOURCES INC. (d)—C-92
RUSSCO ELECTRONICS MANUFACTURING INC. (m)—C-93
SOLID STATE LOGIC INC. (m & d)—C-95
SONY COMMUNICATIONS PRODUCTS CO. (m)—C-95
SONY PROFESSIONAL AUDIO (m)—C-95
STUDER REVOX AMERICA INC. (m)—C-96
TELEVISION TECHNOLOGY CORP. (m)—C-98
TOA ELECTRONICS INC. (m)—C-100
WARD-BECK SYSTEMS LTD. (m)—C-103
WHEATSTONE CORP. (m)—C-103
WINSTED CORP. (m)—C-103

0710-0480 —monaural

ADM TECHNOLOGY INC. (m)—C-59
AMS INDUSTRIES INC. (m & d & r)—C-61
AUTOGRAM CORP. (m)—C-64
BROADCAST ELECTRONICS INC. (m & r)—C-65
DORROUGH ELECTRONICS (m)—C-72
HALLIKAINEN & FRIENDS INC. (m)—C-77
HOWE TECHNOLOGIES CORP. (m)—C-78
LOGITEK (m)—C-84
NEVE (m)—C-88
PACIFIC RECORDERS & ENGINEERING CORP. (m)—C-89
SENNHEISER ELECTRONIC CORP. (m)—C-94
SOLID STATE LOGIC INC. (m & d)—C-95
STUDER REVOX AMERICA INC. (m)—C-96
TELEVISION TECHNOLOGY CORP. (m)—C-98
TOWNSEND BROADCAST SYSTEMS INC. (d)—C-100
WARD-BECK SYSTEMS LTD. (m)—C-103

0710-0500 —stereo

ADM TECHNOLOGY INC. (m)—C-59
AMS INDUSTRIES INC. (m & d & r)—C-61
AUDIO DEVELOPMENTS LTD. (m)—C-63
AUDIO-TECHNICA U.S. INC. (m)—C-63
AUDITRONICS INC. (m)—C-63
AUTOGRAM CORP. (m)—C-64
BROADCAST AUDIO CORP. (m)—C-65
BROADCAST ELECTRONICS INC. (m & r)—C-65
GLW ENTERPRISES INC. (m)—C-76
HALLIKAINEN & FRIENDS INC. (m)—C-77
HOWE TECHNOLOGIES CORP. (m)—C-78
IMMAD BROADCAST SERVICES (r)—C-79
LOGITEK (m)—C-84
NEVE (m)—C-88
PACIFIC RECORDERS & ENGINEERING CORP. (m)—C-89
SOLID STATE LOGIC INC. (m & d)—C-95
SONY PROFESSIONAL AUDIO (m)—C-95
STUDER REVOX AMERICA INC. (m)—C-96
TELEVISION TECHNOLOGY CORP. (m)—C-98
TOA ELECTRONICS INC. (m)—C-100
TOWNSEND BROADCAST SYSTEMS INC. (d)—C-100
WARD-BECK SYSTEMS LTD. (m)—C-103
WHEATSTONE CORP. (m)—C-103

0710-0520

Audio Controls

ALLIED BROADCAST EQUIPMENT CORP. (d)—C-60
AMCO ENGINEERING CO. (m)—C-61
ATLAS/SOUNDOLIER (m)—C-63
BARRETT ASSOCIATES INC. (d)—C-64
H & E MICRO-TRAK CORP. (m)—C-77
HARRIS CORP. (BROADCAST DIVISION) (d)—C-77
HOLZBERG INC. (d)—C-78
INTERNATIONAL NUCLEAR CORP. (m)—C-79

PENNY & GILES INC. (m & d)—C-90

0710-0540

—rotary attenuators

ATLAS/SOUNDOLIER (m)—C-63
BEYER DYNAMIC INC. (m & d & r)—C-65
PENNY & GILES INC. (m & d)—C-90

0710-0560

—slide attenuators

BEYER DYNAMIC INC. (m & d & r)—C-65
PENNY & GILES INC. (m & d)—C-90

0710-0600

Audio Level Indicators

ADM TECHNOLOGY INC. (m)—C-59
ALLIED BROADCAST EQUIPMENT CORP. (d)—C-60
ANIXTER TELE-WIRE (d)—C-62
BAF COMMUNICATIONS CORP. (d)—C-64
BARRETT ASSOCIATES INC. (d)—C-64
BROADCAST AUTOMATION INC. (d)—C-65
THE CAMERA MART INC. (d & r)—C-67
DORROUGH ELECTRONICS (m)—C-72
ESE (m)—C-74
GLW ENTERPRISES INC. (m)—C-76
H & E MICRO-TRAK CORP. (m)—C-77
HARRIS CORP. (BROADCAST DIVISION) (d)—C-77
HOLZBERG INC. (d)—C-78
INOVONICS INC. (m)—C-79
LAKE SYSTEMS CORP. (d)—C-82
LOGITEK (m)—C-84
PLASMEC SYSTEMS LTD. (d)—C-90
RADIO RESOURCES INC. (d)—C-92
ROH DIV., ANCHOR AUDIO (m)—C-93
SESCOM INC. (m)—C-94
SIMPSON ELECTRIC CO. (m)—C-95
H. A. SOLUTEC LTD. (m)—C-95
TOWNSEND BROADCAST SYSTEMS INC. (d)—C-100
VIDEOTEK INC. (m)—C-102
WARD-BECK SYSTEMS LTD. (m)—C-103

0710-0600 —LED

ADM TECHNOLOGY INC. (m)—C-59
AEG BAYLY INC. (m)—C-59
BROADCAST AUTOMATION INC. (d)—C-65
DORROUGH ELECTRONICS (m)—C-72
ESE (m)—C-74
GLW ENTERPRISES INC. (m)—C-76
LOGITEK (m)—C-84
PROTECH AUDIO CORP. (m)—C-91
SYMETRIX INC. (m)—C-97
VIDEOTEK INC. (m)—C-102

0710-0620

—PPM

ADM TECHNOLOGY INC. (m)—C-59
AUDITRONICS INC. (d)—C-63
BENCHMARK MEDIA SYSTEMS (m)—C-64
BROADCAST AUTOMATION INC. (d)—C-65
GLW ENTERPRISES INC. (m)—C-76
INOVONICS INC. (m)—C-79
H. A. SOLUTEC LTD. (m)—C-95
SYMETRIX INC. (m)—C-97
VIDEOTEK INC. (m)—C-102
WARD-BECK SYSTEMS LTD. (m)—C-103

0710-0640

—video monitor display

ADM TECHNOLOGY INC. (m)—C-59
INOVONICS INC. (m)—C-79

0710-0680

—VU

ADM TECHNOLOGY INC. (m)—C-59
AEG BAYLY INC. (m)—C-59
A. F. ASSOCIATES INC. (m)—C-59

ATLAS/SOUNDOLIER (m)—C-63
BENCHMARK MEDIA SYSTEMS (m)—C-64
BROADCAST AUTOMATION INC. (d)—C-65
ESE (m)—C-74
ROH DIV., ANCHOR AUDIO (m)—C-93
SIMPSON ELECTRIC CO. (m)—C-95
H. A. SOLUTEC LTD. (m)—C-95
SYMETRIX INC. (m)—C-97
VIDEOTEK INC. (m)—C-102
WARD-BECK SYSTEMS LTD. (m)—C-103

0710-0680

Audio Monitors

ALLIED BROADCAST EQUIPMENT CORP. (d)—C-60
ANIXTER TELE-WIRE (d)—C-62
AUDIO-TECHNICA U.S. INC. (m)—C-63
BAF COMMUNICATIONS CORP. (d)—C-64
BARRETT ASSOCIATES INC. (d)—C-64
BEYER DYNAMIC INC. (m & d & r)—C-65
BSW (d)—C-66
THE CAMERA MART INC. (d & r)—C-67
CETEC GAUSS (m)—C-68
CLEAR-COM INTERCOM SYSTEMS (m)—C-69
DB COMMUNICATIONS INC. (d)—C-71
HARRIS CORP. (BROADCAST DIVISION) (d)—C-77
HOLZBERG INC. (d)—C-78
JBL PROFESSIONAL (m)—C-80
LAKE SYSTEMS CORP. (d)—C-82
LANDY ASSOCIATES INC. (d)—C-82
LINES VIDEO SYSTEMS (d)—C-83
LOGITEK (m)—C-84
MEGA HERTZ COMMUNICATIONS (d)—C-85
MERLIN ENGINEERING WORKS (m)—C-85
MIDWEST COMMUNICATIONS CORP. (d)—C-86
NCS INDUSTRIES (d & r)—C-88
PEIRCE-PHELPS INC. (d)—C-90
PLASMEC SYSTEMS LTD. (d)—C-90
QUALITY VIDEO SUPPLY CORP. (d)—C-92
RADIO RESOURCES INC. (d)—C-92
ROH DIV., ANCHOR AUDIO (m)—C-93
RTS SYSTEMS INC. (m)—C-93
SONY COMMUNICATIONS PRODUCTS CO. (m)—C-95
SONY PROFESSIONAL AUDIO (m)—C-95
STUDER REVOX AMERICA INC. (m)—C-96
TOA ELECTRONICS INC. (m)—C-100
UREI (m)—C-101
VIDEOTEK INC. (m)—C-102
WORLD VIDEO INC. (m)—C-104

0710-0700

—headphones

AKG ACOUSTICS INC. (m)—C-59
AUDIO-TECHNICA U.S. INC. (m)—C-63
BEYER DYNAMIC INC. (m & d & r)—C-65
BROADCAST ELECTRONICS INC. (d)—C-65
BSW (d)—C-66
CLEAR-COM INTERCOM SYSTEMS (m)—C-69
H & E MICRO-TRAK CORP. (d)—C-77
NAKAMICHI AMERICA CORP. (m)—C-87
ROH DIV., ANCHOR AUDIO (m)—C-93
RTS SYSTEMS INC. (m)—C-93
SENNHEISER ELECTRONIC CORP. (m)—C-94
SONY PROFESSIONAL AUDIO (m)—C-95
STANTON MAGNETICS INC. (m & d)—C-96
STEINBERG ELECTRONICS INC. (d)—C-96
TELEX COMMUNICATIONS INC. (m)—C-98
TOA ELECTRONICS INC. (m)—C-100

0710-0720

—speakers

BROADCAST ELECTRONICS INC. (d)—C-65
BSW (d)—C-66
CETEC GAUSS (m)—C-68
CLEAR-COM INTERCOM SYSTEMS (m)—C-69
H & E MICRO-TRAK CORP. (d)—C-77
JBL PROFESSIONAL (m)—C-80

LOGITEK (m)—C-84
PANASONIC COMMUNICATIONS & SYSTEMS CO. (m)—C-89
ROH DIV., ANCHOR AUDIO (m)—C-93
SONY PROFESSIONAL AUDIO (m)—C-95
STEINBERG ELECTRONICS INC. (d)—C-96
STUDER REVOX AMERICA INC. (m)—C-96
SWINTEK ENTERPRISES INC. (m)—C-97
TOA ELECTRONICS INC. (m)—C-100
UREI (m)—C-101
VIDEOTEK INC. (m)—C-102

0710-0740

Audio Patch Panels

ADC TELECOMMUNICATIONS INC. (m)—C-59
ADM TECHNOLOGY INC. (m)—C-59
A. F. ASSOCIATES INC. (m)—C-59
AUDIO ACCESSORIES INC. (m)—C-63
AUDITRONICS INC. (m)—C-63
BAF COMMUNICATIONS CORP. (d)—C-64
BARRETT ASSOCIATES INC. (d)—C-64
BROADCAST ELECTRONICS INC. (d)—C-65
THE CAMERA MART INC. (d)—C-67
CANARE CABLE INC. (m & d)—C-67
COMPREHENSIVE VIDEO SUPPLY CORP. (d)—C-70
CONNECTRONICS CORP. (m)—C-70
DYNATECH COMMUNICATIONS (m)—C-73
GENTNER ELECTRONICS CORP. (m)—C-76
HARRIS CORP. (BROADCAST DIVISION) (d)—C-77
HOLZBERG INC. (d)—C-78
KINGS ELECTRONICS CO. INC. (m)—C-81
LINES VIDEO SYSTEMS (d)—C-83
MCCURDY TELECOMMUNICATION PRODUCTS (m & r)—C-85
METROPOLITAN ELECTRIC MANUFACTURING CO. (m)—C-85
3M BROADCASTING PRODUCT DIVISION (m)—C-86
MOBILE-CAM PRODUCTS (m)—C-87
PACIFIC RECORDERS & ENGINEERING CORP. (m)—C-89
PEIRCE-PHELPS INC. (d)—C-90
PENNY & GILES INC. (m & d)—C-90
PLASMEC SYSTEMS LTD. (m)—C-90
QUALITY VIDEO SUPPLY CORP. (d)—C-92
RADIO RESOURCES INC. (d)—C-92
RMT ENGINEERING INC. (d)—C-93
SESCOM INC. (m)—C-94
SOLID STATE LOGIC INC. (m & d)—C-95
SWITCHCRAFT INC. (m)—C-97
SYMETRIX INC. (m)—C-97
TELE-MEASUREMENTS INC. (d)—C-98
TOWNSEND BROADCAST SYSTEMS INC. (m)—C-100
TRIMM INC. (m)—C-100
TROMPETER ELECTRONICS INC. (m)—C-100
WARD-BECK SYSTEMS LTD. (m)—C-103
WIREWORKS CORP. (m)—C-103

0710-0760

Audio Processing Equipment

ADM TECHNOLOGY INC. (m)—C-59
ADVANCED MUSIC SYSTEMS (m & d & r)—C-59
ALLIED BROADCAST EQUIPMENT CORP. (d)—C-60
AMS INDUSTRIES INC. (m & d & r)—C-61
AUDIO DEVELOPMENTS LTD. (m)—C-63
BARRETT ASSOCIATES INC. (d)—C-64
BROADCAST AUDIO CORP. (m)—C-65
BSW (d)—C-66
BTS BROADCAST TELEVISION SYSTEMS INC. (m)—C-66
CAVECO EQUIPMENT LTD. (d)—C-68
CIRCUIT RESEARCH LABS INC. (m)—C-69
dbx (m)—C-71
DELTA ELECTRONICS INC. (m)—C-71
DORROUGH ELECTRONICS (m)—C-72
VICTOR DUNCAN INC. (d)—C-72
EVENTIDE INC. (m)—C-74

FOR-A CORPORATION OF AMERICA (m)—C-75
 HARRIS CORP. (BROADCAST DIVISION) (m)—C-77
 HOLZBERG INC. (d)—C-78
 INOVONICS INC. (m)—C-79
 KAHN COMMUNICATIONS INC. (m)—C-81
 LAKE SYSTEMS CORP. (d)—C-82
 LEXICON INC. (m)—C-83
 LOGITEK (m)—C-84
MIDWEST COMMUNICATIONS CORP. (d)—C-86
 ORBAN (m)—C-89
 PACIFIC RECORDERS & ENGINEERING CORP. (m)—C-89
 PLASMEC SYSTEMS LTD. (d)—C-90
 RADIO RESOURCES INC. (d)—C-92
 SONY PROFESSIONAL AUDIO (m)—C-95
 SWINTEK ENTERPRISES INC. (m)—C-97
 SYMETRIX INC. (m)—C-97
 TELE-MEASUREMENTS INC. (d)—C-98
 THOMSON-CSF BROADCAST INC. (m)—C-99
 TOWNSEND BROADCAST SYSTEMS INC. (d)—C-100
 VALLEY INTERNATIONAL INC. (m)—C-101
 WEGENER COMMUNICATIONS INC. (m)—C-103
 WHEATSTONE CORP. (m)—C-103

0710-0780**—effects equipment**

ADVANCED MUSIC SYSTEMS (m & d & r)—C-59
 AMS INDUSTRIES INC. (m & d & r)—C-61
 APEX SYSTEMS LTD. (m)—C-63
 CIRCUIT RESEARCH LABS INC. (m)—C-69
 dbx (m)—C-71
 VICTOR DUNCAN INC. (d)—C-72
 EVENTIDE INC. (m)—C-74
 LEXICON INC. (m)—C-83
 MACKENZIE LABORATORIES INC. (m)—C-84
 ORBAN (m)—C-89

0710-0800**—effects equipment—ALC, AGC amplifiers**

APEX SYSTEMS LTD. (m)—C-63
 CIRCUIT RESEARCH LABS INC. (m)—C-69
 DELTA ELECTRONICS INC. (m)—C-71
 VICTOR DUNCAN INC. (d)—C-72
 FM SYSTEMS INC. (m & d)—C-75
 INOVONICS INC. (m)—C-79
 KINTRONIC LABORATORIES INC. (d)—C-81
 LEAMING INDUSTRIES (m)—C-82
 LOGITEK (m)—C-84
 MARTI ELECTRONICS INC. (m)—C-85
 ORBAN (m)—C-89
 PROTECH AUDIO CORP. (m)—C-91
 SESCOM INC. (m)—C-94
 SOLID STATE LOGIC INC. (m & d)—C-95
 SYMETRIX INC. (m)—C-97
 THOMSON-CSF BROADCAST INC. (m)—C-99
 VALLEY INTERNATIONAL INC. (m)—C-101
 WEGENER COMMUNICATIONS INC. (m)—C-103

0710-0820**—effects equipment—AM compressor/limiters**

APEX SYSTEMS LTD. (m)—C-63
 AUDIO DEVELOPMENTS LTD. (m)—C-63
 BSM SYSTEMS INC. (m & d)—C-66
 CIRCUIT RESEARCH LABS INC. (m)—C-69
 dbx (m)—C-71
 DELTA ELECTRONICS INC. (m)—C-71
 DORROUGH ELECTRONICS (m)—C-72
 EVENTIDE INC. (m)—C-74
 INOVONICS INC. (m)—C-79
 JBL PROFESSIONAL (m)—C-80
 KAHN COMMUNICATIONS INC. (m)—C-81
 MARTI ELECTRONICS INC. (m)—C-85
 MOSELEY ASSOCIATES INC. (m)—C-87
 ORBAN (m)—C-89
 PROTECH AUDIO CORP. (m)—C-91

THOMSON-CSF BROADCAST INC. (m)—C-99
 VALLEY INTERNATIONAL INC. (m)—C-101
 WHEATSTONE CORP. (m)—C-103

0710-0840**—effects equipment—analogue special effects, reverb**

AKG ACOUSTICS INC. (m)—C-59
 EVENTIDE INC. (m)—C-74
 JBL PROFESSIONAL (m)—C-80
 ORBAN (m)—C-89
 TOA ELECTRONICS INC. (m)—C-100
 UREI (m)—C-101

0710-0860**—effects equipment—audio/video sync delay**

ADVANCED MUSIC SYSTEMS (m & d & r)—C-59
 AMS INDUSTRIES INC. (m & d & r)—C-61
 LEXICON INC. (m)—C-83

0710-0880**—effects equipment—de-essers**

ADM TECHNOLOGY INC. (m)—C-59
 AUDIO DEVELOPMENTS LTD. (m)—C-63
 CIRCUIT RESEARCH LABS INC. (m)—C-69
 ORBAN (m)—C-89
 PACIFIC RECORDERS & ENGINEERING CORP. (m)—C-89
 SYMETRIX INC. (m)—C-97
 VALLEY INTERNATIONAL INC. (m)—C-101

0710-0900**—effects equipment—digital delay, reverb**

ADVANCED MUSIC SYSTEMS (m & d & r)—C-59
 A. F. ASSOCIATES INC. (d)—C-59
 AKG ACOUSTICS INC. (m)—C-59
 AMS INDUSTRIES INC. (m & d & r)—C-61
 EVENTIDE INC. (m)—C-74
 LEXICON INC. (m)—C-83
 SONY PROFESSIONAL AUDIO (m)—C-95
 TOA ELECTRONICS INC. (m)—C-100

0710-0920**—effects equipment—digital special effects**

ADVANCED MUSIC SYSTEMS (m & d & r)—C-59
 AKG ACOUSTICS INC. (m)—C-59
 AMS INDUSTRIES INC. (m & d & r)—C-61
 EVENTIDE INC. (m)—C-74
 LEXICON INC. (m)—C-83

0710-0940**—effects equipment—FM compressor/limiters**

APEX SYSTEMS LTD. (m)—C-63
 CIRCUIT RESEARCH LABS INC. (m)—C-69
 dbx (m)—C-71
 DORROUGH ELECTRONICS (m)—C-72
 EVENTIDE INC. (m)—C-74
 INOVONICS INC. (m)—C-79
 LEAMING INDUSTRIES (m)—C-82
 MOSELEY ASSOCIATES INC. (m)—C-87
 ORBAN (m)—C-89
 SYMETRIX INC. (m)—C-97
 THOMSON-CSF BROADCAST INC. (m)—C-99
 VALLEY INTERNATIONAL INC. (m)—C-101
 WHEATSTONE CORP. (m)—C-103

0710-0960**—effects equipment—graphic equalizers**

CIRCUIT RESEARCH LABS INC. (m)—C-69
 EECO INC./CONVERGENCE (m)—C-73
 ELECTRO-VOICE INC. (m)—C-74
 GLW ENTERPRISES INC. (m)—C-76
 ORBAN (m)—C-89
 SESCOM INC. (m)—C-94

NOW AVAILABLE!**Data on Video Equipment in use at TV Stations
Down to Model Number Level!**

Call Broadcast Equipment Survey • Warren Publishing, Inc. • 202-872-9200

TOA ELECTRONICS INC. (m)—C-100
 WHEATSTONE CORP. (m)—C-103

0710-0980**—effects equipment—mechanical reverb**

AKG ACOUSTICS INC. (m)—C-59
 ORBAN (m)—C-89

0710-1000**—effects equipment—music synthesizers**

NEW ENGLAND DIGITAL (m & d)—C-88

0710-1020**—effects equipment—noise reduction**

ADM TECHNOLOGY INC. (m)—C-59
 AUDIO DEVELOPMENTS LTD. (m)—C-63
 CIRCUIT RESEARCH LABS INC. (m)—C-69
 dbx (m)—C-71
 PACIFIC RECORDERS & ENGINEERING CORP. (m)—C-89
 SYMETRIX INC. (m)—C-97
 VALLEY INTERNATIONAL INC. (m)—C-101

0710-1040**—effects equipment—parametric equalizers**

AUDIO DEVELOPMENTS LTD. (m)—C-63
 dbx (m)—C-71
 GLW ENTERPRISES INC. (m)—C-76
 JBL PROFESSIONAL (m)—C-80
 KINTRONIC LABORATORIES INC. (d)—C-81
 ORBAN (m)—C-89
 SESCOM INC. (m)—C-94
 SOLID STATE LOGIC INC. (m & d)—C-95
 SYMETRIX INC. (m)—C-97
 TOA ELECTRONICS INC. (m)—C-100
 UREI (m)—C-101
 VALLEY INTERNATIONAL INC. (m)—C-101
 WARD-BECK SYSTEMS LTD. (m)—C-103
 WHEATSTONE CORP. (m)—C-103

0710-1060**—effects equipment—time compression/expansion**

ADVANCED MUSIC SYSTEMS (m & d & r)—C-59
 AMS INDUSTRIES INC. (m & d & r)—C-61
 EVENTIDE INC. (m)—C-74
 JBL PROFESSIONAL (m)—C-80
 LEXICON INC. (m)—C-83
 UREI (m)—C-101

0710-1080**Audio Tape Equipment & Accessories**

ALLIED BROADCAST EQUIPMENT CORP. (d)—C-60
 AMPEX CORP. (m)—C-61
 AVSC INC. (m & d)—C-64
 BARRETT ASSOCIATES INC. (d)—C-64
 BROADCAST ELECTRONICS INC. (m)—C-65
 BSW (d)—C-66
 BURLINGTON AUDIO/VIDEO TAPES INC. (d)—C-66
 THE CAMERA MART INC. (d)—C-67
 CAPITOL MAGNETIC PRODUCTS (m)—C-67
 CAVECO EQUIPMENT LTD. (d)—C-68
 FIDELIPAC CORP. (m)—C-75
 FUJI PHOTO FILM USA INC. (m)—C-75
 G. C. ELECTRONICS CO. (m)—C-76
 GENEVA GROUP OF COS. INC. (m)—C-76

H & E MICRO-TRAK CORP. (d)—C-77
 HARRIS CORP. (BROADCAST DIVISION) (d)—C-77
 HOLZBERG INC. (d)—C-78
 INOVONICS INC. (m)—C-79
 INTERNATIONAL TAPETRONICS CORP./3M (m)—C-79
 KINTRONIC LABORATORIES INC. (d)—C-81
 LAKE SYSTEMS CORP. (d)—C-82
 LANDY ASSOCIATES INC. (d)—C-82
 MEGA HERTZ COMMUNICATIONS (d)—C-85
 MEMTEK PRODUCTS/MEMOREX AUDIO & VIDEO (d)—C-85
MIDWEST COMMUNICATIONS CORP. (d)—C-86
 OTARI CORP. (m)—C-89
 PEIRCE-PHELPS INC. (d)—C-90
 QUALITY VIDEO SUPPLY CORP. (d)—C-92
 QUANTUM AUDIO LABS INC. (m)—C-92
 RADIO RESOURCES INC. (d)—C-92
 RMS ELECTRONICS INC./CATV DIVISION (m)—C-93
 SHARP ELECTRONICS CORP. (m)—C-94
 SONO-MAG CORP. (m & d)—C-95
 SONY MAGNETIC PRODUCTS CO. (m)—C-95
 STEINBERG ELECTRONICS INC. (d)—C-96
 STUDER REVOX AMERICA INC. (m)—C-96
 TABER MANUFACTURING & ENGINEERING CO. (m & d)—C-97
 TELCO AMERICAN (m)—C-98
 TELE-MEASUREMENTS INC. (d)—C-98
 TELEVISION TECHNOLOGY CORP. (m)—C-98
 TOWNSEND BROADCAST SYSTEMS INC. (d)—C-100
 UNITED AD LABEL CO. INC. (m)—C-101
 VAUGHN COMMUNICATIONS GROUP (d & r)—C-101
 WEIRCLIFFE (m)—C-103

0710-1100**—bulk erasers**

AVSC INC. (m)—C-64
 BURLINGTON AUDIO/VIDEO TAPES INC. (d)—C-66
 CHRISTIE ELECTRIC CORP. (m)—C-69
 COMMUNICATION MARKETING & CONSULTING LTD. (m)—C-69
 COMWEST (d)—C-70
 FIDELIPAC CORP. (m)—C-75
 GARNER INDUSTRIES (m)—C-76
 G. C. ELECTRONICS CO. (m)—C-76
 GENEVA GROUP OF COS. INC. (m)—C-76
 INTERNATIONAL TAPETRONICS CORP./3M (m)—C-79
 MAGNASYNC/MOVIOLA CORP. (m)—C-84
 MOVIOLA/J & R FILM CO. INC. (m)—C-87
 MULTI-TRACK MAGNETICS/RANGERTONE (m)—C-87
 QUANTUM AUDIO LABS INC. (m)—C-92
 TABER MANUFACTURING & ENGINEERING CO. (m)—C-97
 TEK MEDIA SUPPLY CO. (d)—C-98
 TELEX COMMUNICATIONS INC. (m)—C-98
 WEIRCLIFFE (m)—C-103

0710-1120**—cartridges**

BURLINGTON AUDIO/VIDEO TAPES INC. (d)—C-66
 CAPITOL MAGNETIC PRODUCTS (m)—C-67
 H & E MICRO-TRAK CORP. (d)—C-77
 INTERNATIONAL TAPETRONICS CORP./3M (m)—C-79

STUDIO EQUIPMENT & SUPPLIES-0700

3M BROADCASTING PRODUCT DIVISION (m)—C-86
3M CO. (m)—C-86
TELCO AMERICAN (d)—C-98

0710-1140 —carts

COMMUNICATION MARKETING & CONSULTING LTD. (m)—C-69
FIDELIPAC CORP. (m)—C-75
H & E MICRO-TRAK CORP. (d)—C-77
LIBERTY INDUSTRIES INC. (m & d)—C-83
3M BROADCASTING PRODUCT DIVISION (m)—C-86
3M CO. (m)—C-86
MINNESOTA MINING & MANUFACTURING CO. (3M) (m)—C-86
TELCO AMERICAN (d)—C-98

0710-1160 —cassettes

BURLINGTON AUDIO/VIDEO TAPES INC. (m & d)—C-66
FUJI PHOTO FILM USA INC. (m)—C-75
ITERA/BELMOOR (m)—C-80
MEMTEK PRODUCTS/MEMOREX AUDIO & VIDEO (m)—C-85
MINNESOTA MINING & MANUFACTURING CO. (3M) (m)—C-86
MOVIOLA/J & R FILM CO. INC. (d)—C-87
NAKAMICHI AMERICA CORP. (m)—C-87
SONY MAGNETIC PRODUCTS CO. (m)—C-95
STEINBERG ELECTRONICS INC. (d)—C-96
STUDIO FILM & TAPE (LA) INC. (d)—C-96
TAPE-ATHON CORP. (m)—C-97
ZONAL LTD. (m & d)—C-104

0710-1180 —cleaners

AUDIO-TECHNICA U.S. INC. (m)—C-63
G. C. ELECTRONICS CO. (m)—C-76
GENEVA GROUP OF COS. INC. (m)—C-76
ITERA/BELMOOR (m)—C-80
LIBERTY INDUSTRIES INC. (m & d)—C-83
LPS LABORATORIES INC. (m)—C-84
MEMTEK PRODUCTS/MEMOREX AUDIO & VIDEO (m)—C-85
3M BROADCASTING PRODUCT DIVISION (m)—C-86
MINNESOTA MINING & MANUFACTURING CO. (3M) (m)—C-86
PLASMEC SYSTEMS LTD. (d)—C-90
RMS ELECTRONICS INC./CATV DIVISION (m)—C-93
TEK MEDIA SUPPLY CO. (d)—C-98

0710-1200 —conveyor erasers

AVSC INC. (m)—C-64
MULTI-TRACK MAGNETICS/RANGERTONE (d)—C-87
QUANTUM AUDIO LABS INC. (m)—C-92
TABER MANUFACTURING & ENGINEERING CO. (m)—C-97
TEK MEDIA SUPPLY CO. (d)—C-98

0710-1220 —demagnetizers

BROADCAST ELECTRONICS INC. (m & r)—C-65
CHRISTIE ELECTRIC CORP. (m)—C-69
GARNER INDUSTRIES (m)—C-76
G. C. ELECTRONICS CO. (m)—C-76
GENEVA GROUP OF COS. INC. (m)—C-76
MAGNASYNC/MOVIOLA CORP. (m)—C-84
MEMTEK PRODUCTS/MEMOREX AUDIO & VIDEO (d)—C-85
QUANTUM AUDIO LABS INC. (m)—C-92
TEK MEDIA SUPPLY CO. (d)—C-98

0710-1240
—dubbers
MULTI-TRACK MAGNETICS/RANGERTONE (m)—C-87
STEENBECK INC. (m & d)—C-96

0710-1260
—duplicators
CETEC GAUSS (m)—C-68
OTARI CORP. (m)—C-89
TELEX COMMUNICATIONS INC. (m)—C-98

0710-1280
—evaluators
TEK MEDIA SUPPLY CO. (d)—C-98

0710-1300
—leader tape
BURLINGTON AUDIO/VIDEO TAPES INC. (d)—C-66
G. C. ELECTRONICS CO. (m)—C-76
MINNESOTA MINING & MANUFACTURING CO. (3M) (m)—C-86
RMS ELECTRONICS INC./CATV DIVISION (m)—C-93
ZONAL LTD. (m & d)—C-104

0710-1320
—leaders
AUDICO INC. (m)—C-63
OTARI CORP. (m)—C-89

0710-1340
—logging equipment
MAGNASYNC/MOVIOLA CORP. (m)—C-84
MOVIOLA/J & R FILM CO. INC. (m)—C-87

0710-1380
—open reels
BROADCAST AUTOMATION INC. (d)—C-65
BURLINGTON AUDIO/VIDEO TAPES INC. (d)—C-66
FIDELIPAC CORP. (m)—C-75
G. C. ELECTRONICS CO. (m)—C-76
MAGNASYNC/MOVIOLA CORP. (m)—C-84
MINNESOTA MINING & MANUFACTURING CO. (3M) (m)—C-86
MOVIOLA/J & R FILM CO. INC. (m)—C-87
OTARI CORP. (m)—C-89
STUDER REVOX AMERICA INC. (m)—C-96
TAPE-ATHON CORP. (m)—C-97
TEK MEDIA SUPPLY CO. (d)—C-98

0710-1400
—rewinders
AUDICO INC. (m)—C-63
ALAN GORDON ENTERPRISES INC. (d)—C-76
MAGNASYNC/MOVIOLA CORP. (m)—C-84
NEUMADE PRODUCTS CORP. (m)—C-88
STEENBECK INC. (m & d)—C-96
TEK MEDIA SUPPLY CO. (d)—C-98
TELEX COMMUNICATIONS INC. (m)—C-98

0710-1420
—splice finders
FIDELIPAC CORP. (m)—C-75
INTERNATIONAL TAPETRONICS CORP. (3M) (m)—C-79
3M BROADCASTING PRODUCT DIVISION (m)—C-86

0710-1440
—splicers
G. C. ELECTRONICS CO. (m)—C-76
GENEVA GROUP OF COS. INC. (m)—C-76
ALAN GORDON ENTERPRISES INC. (d)—C-76

MAGNASYNC/MOVIOLA CORP. (m)—C-84
3M BROADCASTING PRODUCT DIVISION (m)—C-86
MOVIOLA/J & R FILM CO. INC. (m)—C-87
MULTI-TRACK MAGNETICS/RANGERTONE (d)—C-87
NEUMADE PRODUCTS CORP. (m)—C-88
RMS ELECTRONICS INC./CATV DIVISION (m)—C-93
TEK MEDIA SUPPLY CO. (d)—C-98

0710-1460
—sprocketed magnetic film
ALAN GORDON ENTERPRISES INC. (d)—C-76
MAGNASYNC/MOVIOLA CORP. (d)—C-84
MULTI-TRACK MAGNETICS/RANGERTONE (m)—C-87
ZONAL LTD. (m & d)—C-104

0710-1480
—sprocketed magnetic film—transports
TELCO AMERICAN (m)—C-98

0710-1500
—tape decks
AVSC INC. (d)—C-64
BSW (d)—C-66
MULTI-TRACK MAGNETICS/RANGERTONE (d)—C-87
NAKAMICHI AMERICA CORP. (m)—C-87
SHARP ELECTRONICS CORP. (m)—C-94
SONO-MAG CORP. (m & d)—C-95
SONY PROFESSIONAL AUDIO (m)—C-95
STUDER REVOX AMERICA INC. (m)—C-96
TABER MANUFACTURING & ENGINEERING CO. (d)—C-97
TAPE-ATHON CORP. (m)—C-97
TELCO AMERICAN (m)—C-98
TELEVISION TECHNOLOGY CORP. (m)—C-98

0710-1520
—tape decks—ATR
MULTI-TRACK MAGNETICS/RANGERTONE (d)—C-87
SHARP ELECTRONICS CORP. (m)—C-94
SONY COMMUNICATIONS PRODUCTS CO. (m)—C-95
SONY PROFESSIONAL AUDIO (m)—C-95
STUDER REVOX AMERICA INC. (m)—C-96
TELCO AMERICAN (m)—C-98

0710-1540
—tape decks—multitrack (8+) ATR
MULTI-TRACK MAGNETICS/RANGERTONE (d)—C-87
SONY COMMUNICATIONS PRODUCTS CO. (m)—C-95
SONY PROFESSIONAL AUDIO (m)—C-95
STUDER REVOX AMERICA INC. (m)—C-96
TELEVISION TECHNOLOGY CORP. (m)—C-98

0710-1560
—tape decks—portable ATR
MULTI-TRACK MAGNETICS/RANGERTONE (d)—C-87
SHARP ELECTRONICS CORP. (m)—C-94
SONY COMMUNICATIONS PRODUCTS CO. (m)—C-95
SONY PROFESSIONAL AUDIO (m)—C-95
STUDER REVOX AMERICA INC. (m)—C-96
TAPE-ATHON CORP. (m)—C-97

0710-1580
—tape decks—4-track
AUDIO-TECHNICA U.S. INC. (m)—C-63
MULTI-TRACK MAGNETICS/RANGERTONE (d)—C-87

SONY COMMUNICATIONS PRODUCTS CO. (m)—C-95
SONY PROFESSIONAL AUDIO (m)—C-95
STUDER REVOX AMERICA INC. (m)—C-96
TAPE-ATHON CORP. (m)—C-97
TELEVISION TECHNOLOGY CORP. (m)—C-98

0710-1600
—tape decks—time delay decks
BROADCAST AUTOMATION INC. (d)—C-65

0710-1620
—test tape
BURLINGTON AUDIO/VIDEO TAPES INC. (d)—C-66
FIDELIPAC CORP. (m)—C-75
G. C. ELECTRONICS CO. (m)—C-76
STANDARD TAPE LABORATORY INC. (m)—C-96

0710-1640
—timers
AUDICO INC. (m)—C-63
AUTOGRAM CORP. (m)—C-64
ESE (m)—C-74
LOGITEK (m)—C-84
TORPEY CONTROLS (m)—C-100

0710-1650
Audio Test Equipment (see TEST & MEASUREMENT EQUIPMENT)

0710-1660 Automation Controls & Systems

ADM TECHNOLOGY INC. (m)—C-59
ADVANCED MUSIC SYSTEMS (m & d & r)—C-59
ALAMAR ELECTRONICS USA INC. (m)—C-60
ALLIED BROADCAST EQUIPMENT CORP. (d)—C-60
AMS INDUSTRIES INC. (m & d & r)—C-61
AUDIO KINETICS UK LTD. (m)—C-63
BARRETT ASSOCIATES INC. (d)—C-64
BROADCAST AUTOMATION INC. (d)—C-65
BROADCAST ELECTRONICS INC. (m)—C-65
DB COMMUNICATIONS INC. (d)—C-71
ESE (m)—C-74
GLW ENTERPRISES INC. (m)—C-76
HARRIS CORP. (BROADCAST DIVISION) (m)—C-77
HEWLETT-PACKARD CO. (m)—C-78
HOLZBERG INC. (d)—C-78
IGM COMMUNICATIONS (m)—C-78
IMMAD BROADCAST SERVICES (r)—C-79
MEI ELECTRONICS INC. (m)—C-85
MULTI-TRACK MAGNETICS/RANGERTONE (m)—C-87
PENNY & GILES INC. (m & d)—C-90
SCHAFER WORLD COMMUNICATIONS (m)—C-94
SONO-MAG CORP. (m & d & r)—C-95
SYSTEMATION CORP. (m)—C-97
TAPE-ATHON CORP. (m)—C-97
UTAH SCIENTIFIC INC. (m)—C-101
VAUGHN COMMUNICATIONS GROUP (d & r)—C-101

0710-1680
—custom master controls
ADM TECHNOLOGY INC. (m)—C-59
ALAMAR ELECTRONICS USA INC. (m)—C-60
BROADCAST AUTOMATION INC. (d)—C-65
BSM SYSTEMS INC. (m & d)—C-66
TAPE-ATHON CORP. (m)—C-97
UTAH SCIENTIFIC INC. (m)—C-101

0710-1700
— program controls
ALAMAR ELECTRONICS USA INC. (m)—C-60
AUTOGRAM CORP. (m)—C-64
BROADCAST AUTOMATION INC. (d)—C-65
IGM COMMUNICATIONS (m)—C-78
SCHAFFER WORLD COMMUNICATIONS (m)—C-94
TAPE-ATHON CORP. (m)—C-97

0710-1720
— random select cart systems
ADVANCED MUSIC SYSTEMS (m & d & r)—C-59
ALAMAR ELECTRONICS USA INC. (m)—C-60
BROADCAST AUTOMATION INC. (d)—C-65
IGM COMMUNICATIONS (m)—C-78
MEI ELECTRONICS INC. (m)—C-85
PANASONIC BROADCAST SYSTEMS CO. (m)—C-89
SCHAFFER WORLD COMMUNICATIONS (m)—C-94
SONO-MAG CORP. (m & d & r)—C-95

0710-1740
— reel-to-reel controllers
ALAMAR ELECTRONICS USA INC. (m)—C-60
AMX CORP. (m)—C-61
BROADCAST AUTOMATION INC. (d)—C-65
H & E MICRO-TRAK CORP. (d)—C-77
IGM COMMUNICATIONS (m)—C-78
SCHAFFER WORLD COMMUNICATIONS (m)—C-94
TAPE-ATHON CORP. (m)—C-97

0710-1760
Cart Machines
ALLIED BROADCAST EQUIPMENT CORP. (d)—C-60
ANIXTER TELE-WIRE (d)—C-62
BARRETT ASSOCIATES INC. (d)—C-64
BROADCAST AUTOMATION INC. (d & r)—C-65
BROADCAST ELECTRONICS INC. (m)—C-65
BSW (d)—C-66
DB COMMUNICATIONS INC. (d)—C-71
FIDELIPAC CORP. (m)—C-75
H & E MICRO-TRAK CORP. (d)—C-77
HARRIS CORP. (BROADCAST DIVISION) (d)—C-77
HOLZBERG INC. (d)—C-78
IGM COMMUNICATIONS (m)—C-78
INTERNATIONAL TAPETRONICS CORP./3M (m)—C-79
LAKE SYSTEMS CORP. (d)—C-82
LINES VIDEO SYSTEMS (d)—C-83
3M BROADCASTING PRODUCT DIVISION (m)—C-86
3M CO. (m)—C-86
OTARI CORP. (m)—C-89
PACIFIC RECORDERS & ENGINEERING CORP. (m)—C-89
PANASONIC BROADCAST SYSTEMS CO. (m)—C-89
RADIO RESOURCES INC. (d)—C-92
SCHAFFER WORLD COMMUNICATIONS (d)—C-94
SONO-MAG CORP. (m & d & r)—C-95
TELCO AMERICAN (m)—C-98
TELEVISION TECHNOLOGY CORP. (m)—C-98
VAUGHN COMMUNICATIONS GROUP (d & r)—C-101

0710-1780
— dual deck
BROADCAST AUTOMATION INC. (d & r)—C-65

BROADCAST ELECTRONICS INC. (m & r)—C-65
3M BROADCASTING PRODUCT DIVISION (m)—C-86
3M CO. (m)—C-86
PACIFIC RECORDERS & ENGINEERING CORP. (m)—C-89
SONO-MAG CORP. (m & d & r)—C-95

0710-1800
— multiple deck
BROADCAST AUTOMATION INC. (d & r)—C-65
BROADCAST ELECTRONICS INC. (m & r)—C-65
FIDELIPAC CORP. (m)—C-75
IGM COMMUNICATIONS (m)—C-78
INTERNATIONAL TAPETRONICS CORP./3M (m)—C-79
3M BROADCASTING PRODUCT DIVISION (m)—C-86
3M CO. (m)—C-86
SCHAFFER WORLD COMMUNICATIONS (m)—C-94
SONO-MAG CORP. (m & d & r)—C-95
TELEVISION TECHNOLOGY CORP. (m)—C-98

0710-1820
— random access
ADVANCED MUSIC SYSTEMS (m & d & r)—C-59
BROADCAST AUTOMATION INC. (d & r)—C-65
IGM COMMUNICATIONS (m)—C-78
3M BROADCASTING PRODUCT DIVISION (m)—C-86
3M CO. (m)—C-86
PANASONIC BROADCAST SYSTEMS CO. (m)—C-89
SCHAFFER WORLD COMMUNICATIONS (m)—C-94
SONO-MAG CORP. (m & d & r)—C-95

0710-1840
— record only
BROADCAST AUTOMATION INC. (d & r)—C-65
FIDELIPAC CORP. (m)—C-75
3M BROADCASTING PRODUCT DIVISION (m)—C-86
3M CO. (m)—C-86
OTARI CORP. (m)—C-89
PACIFIC RECORDERS & ENGINEERING CORP. (m)—C-89
SONO-MAG CORP. (m & d & r)—C-95

0710-1860
— single deck
BROADCAST AUTOMATION INC. (d & r)—C-65
BROADCAST ELECTRONICS INC. (m & r)—C-65
FIDELIPAC CORP. (m)—C-75
INTERNATIONAL TAPETRONICS CORP./3M (m)—C-79
3M BROADCASTING PRODUCT DIVISION (m)—C-86
3M CO. (m)—C-86
OTARI CORP. (m)—C-89
PACIFIC RECORDERS & ENGINEERING CORP. (m)—C-89
SONO-MAG CORP. (m & d & r)—C-95

0710-1880
— stereo
BROADCAST AUTOMATION INC. (d & r)—C-65
FIDELIPAC CORP. (m)—C-75
IGM COMMUNICATIONS (m)—C-78
INTERNATIONAL TAPETRONICS CORP./3M (m)—C-79

NOW AVAILABLE!
*Data on Video Equipment in use at TV Stations
Down to Model Number Level!*
Call Broadcast Equipment Survey • Warren Publishing, Inc. • 202-872-9200

3M BROADCASTING PRODUCT DIVISION (m)—C-86
OTARI CORP. (m)—C-89
PACIFIC RECORDERS & ENGINEERING CORP. (m)—C-89
SONO-MAG CORP. (m & d & r)—C-95

0710-1900
— triple deck
BROADCAST AUTOMATION INC. (d & r)—C-65
FIDELIPAC CORP. (m)—C-75
INTERNATIONAL TAPETRONICS CORP./3M (m)—C-79
3M BROADCASTING PRODUCT DIVISION (m)—C-86
PACIFIC RECORDERS & ENGINEERING CORP. (m)—C-89
SONO-MAG CORP. (m & d & r)—C-95
TELEVISION TECHNOLOGY CORP. (m)—C-98

0710-1920
Cartridge Systems & Accessories
ALLIED BROADCAST EQUIPMENT CORP. (d)—C-60
BARRETT ASSOCIATES INC. (d)—C-64
BROADCAST AUTOMATION INC. (d & r)—C-65
CAVECO EQUIPMENT LTD. (d)—C-68
FIDELIPAC CORP. (m)—C-75
HARRIS CORP. (BROADCAST DIVISION) (d)—C-77
HOLZBERG INC. (d)—C-78
IGM COMMUNICATIONS (m)—C-78
MIDWEST COMMUNICATIONS CORP. (d)—C-86
3M BROADCASTING PRODUCT DIVISION (m)—C-86
RADIO RESOURCES INC. (d)—C-92
SONO-MAG CORP. (m & d & r)—C-95
UNITED AD LABEL CO. INC. (m)—C-101
VAUGHN COMMUNICATIONS GROUP (d & r)—C-101

0710-1940
— automatic sequencing
BROADCAST AUTOMATION INC. (d & r)—C-65
FIDELIPAC CORP. (m)—C-75
IGM COMMUNICATIONS (m)—C-78
MEI ELECTRONICS INC. (m)—C-85
3M BROADCASTING PRODUCT DIVISION (m)—C-86
PACIFIC RECORDERS & ENGINEERING CORP. (m)—C-89
SCHAFFER WORLD COMMUNICATIONS (m)—C-94
SONO-MAG CORP. (m & d & r)—C-95

0710-1960
— delay
BROADCAST AUTOMATION INC. (d & r)—C-65
3M BROADCASTING PRODUCT DIVISION (m)—C-86

0710-1980
— erasers
BROADCAST AUTOMATION INC. (d)—C-65
CHRISTIE ELECTRIC CORP. (m)—C-69
FIDELIPAC CORP. (m)—C-75

INTERNATIONAL TAPETRONICS CORP./3M (m)—C-79
3M BROADCASTING PRODUCT DIVISION (m)—C-86
WEIRCLIFFE (m)—C-103

0710-2000
— monaural
BROADCAST AUTOMATION INC. (d)—C-65
FIDELIPAC CORP. (m)—C-75
3M BROADCASTING PRODUCT DIVISION (m)—C-86

0710-2020
— remote-control
AMX CORP. (m)—C-61
BROADCAST AUTOMATION INC. (d)—C-65
FIDELIPAC CORP. (m)—C-75
3M BROADCASTING PRODUCT DIVISION (m)—C-86
MULTI-TRACK MAGNETICS/RANGERTONE (m)—C-87
PACIFIC RECORDERS & ENGINEERING CORP. (m)—C-89
SATELLITE SYSTEMS OF BREVARD (r)—C-94
SCHAFFER WORLD COMMUNICATIONS (d)—C-94
SONO-MAG CORP. (m & d & r)—C-95

0710-2040
— stereo
BROADCAST AUTOMATION INC. (d)—C-65
FIDELIPAC CORP. (m)—C-75
3M BROADCASTING PRODUCT DIVISION (m)—C-86
SATELLITE SYSTEMS OF BREVARD (r)—C-94
SONO-MAG CORP. (m & d & r)—C-95

0710-2060
— winding equipment
AUDICO INC. (m)—C-63
BROADCAST ELECTRONICS INC. (d)—C-65
3M BROADCASTING PRODUCT DIVISION (m)—C-86

0710-2080
Converters, A-D, D-A
HEWLETT-PACKARD CO. (m)—C-78
MEI ELECTRONICS INC. (m)—C-85

0710-2100
Cart Players/Recorders
BARRETT ASSOCIATES INC. (d)—C-64
BROADCAST ELECTRONICS INC. (m)—C-65
BSW (d)—C-66
FIDELIPAC CORP. (m)—C-75
HOLZBERG INC. (d)—C-78
INTERNATIONAL TAPETRONICS CORP./3M (m)—C-79
LINES VIDEO SYSTEMS (d)—C-83
MACKENZIE LABORATORIES INC. (m)—C-84
3M BROADCASTING PRODUCT DIVISION (m)—C-86
3M CO. (m)—C-86
OTARI CORP. (m)—C-89
PACIFIC RECORDERS & ENGINEERING CORP. (m)—C-89

STUDIO EQUIPMENT & SUPPLIES-0700

PANASONIC BROADCAST SYSTEMS CO. (m)—C-89
RADIO RESOURCES INC. (d)—C-92
SONO-MAG CORP. (m & d & r)—C-95
TELCO AMERICAN (m)—C-98
VAUGHN COMMUNICATIONS GROUP (d & r)—C-101

0710-2120 — dual/triple deck

FIDELIPAC CORP. (m)—C-75
HARRIS CORP. (BROADCAST DIVISION) (d)—C-77
INTERNATIONAL TAPETRONICS CORP./3M (m)—C-79
3M CO. (m)—C-86
SONO-MAG CORP. (m & d & r)—C-95

0710-2140 — multideck

BROADCAST ELECTRONICS INC. (m & r)—C-65
IGM COMMUNICATIONS (m)—C-78
INTERNATIONAL TAPETRONICS CORP./3M (m)—C-79
MACKENZIE LABORATORIES INC. (m)—C-84
3M CO. (m)—C-86
SONO-MAG CORP. (m & d & r)—C-95

0710-2160 — phase control matrixing

FIDELIPAC CORP. (m)—C-75
HOWE TECHNOLOGIES CORP. (m)—C-78

0710-2180 — single deck

BROADCAST ELECTRONICS INC. (m & r)—C-65
FIDELIPAC CORP. (m)—C-75
INTERNATIONAL TAPETRONICS CORP./3M (m)—C-79
MACKENZIE LABORATORIES INC. (m)—C-84
OTARI CORP. (m)—C-89
SONO-MAG CORP. (m & d & r)—C-95

0710-2200 — time delay

BARRETT ASSOCIATES INC. (d)—C-64
HOWE TECHNOLOGIES CORP. (m)—C-78

0710-2210

Cartridges, Phono (see Disc Playing Equipment in this category)

0710-2220

Cassette Players/Recorders

AUDIO-TECHNICA U.S. INC. (m)—C-63
BSW (d)—C-66
THE CAMERA MART INC. (d & r)—C-67
HOLZBERG INC. (d)—C-78
ITERA/BELMOOR (m)—C-80
KINTRONIC LABORATORIES INC. (d)—C-81
PANASONIC BROADCAST SYSTEMS CO. (m)—C-89
PEIRCE-PHELPS INC. (d)—C-90
RADIO RESOURCES INC. (d)—C-92
SHARP ELECTRONICS CORP. (m)—C-94
SONY PROFESSIONAL AUDIO (m)—C-95
STUDER REVOX AMERICA INC. (m)—C-96
SYSTEMATION Corp. (m)—C-97
TOWNSEND BROADCAST SYSTEMS INC. (d)—C-100
VAUGHN COMMUNICATIONS GROUP (d & r)—C-101

0710-2240 — dual deck

ITERA/BELMOOR (m)—C-80
KINTRONIC LABORATORIES INC. (d)—C-81
PANASONIC BROADCAST SYSTEMS CO. (m)—C-89
TAPE-ATHON CORP. (m)—C-97

0710-2260 — duplication machine

INOVONICS INC. (m)—C-79

0710-2280 — multiple deck

PANASONIC BROADCAST SYSTEMS CO. (m)—C-89
TAPE-ATHON CORP. (m)—C-97

0710-2300 — single deck

PANASONIC BROADCAST SYSTEMS CO. (m)—C-89
SHARP ELECTRONICS CORP. (m)—C-94
STUDER REVOX AMERICA INC. (m)—C-96
TAPE-ATHON CORP. (m)—C-97

0710-2320

Consoles

ADM TECHNOLOGY INC. (m)—C-59
ALLIED BROADCAST EQUIPMENT CORP. (d)—C-60
AMCO ENGINEERING CO. (m)—C-61
AMS INDUSTRIES INC. (m & d & r)—C-61
AUTOGRAM CORP. (m)—C-64
BAF COMMUNICATIONS CORP. (d)—C-64
BARRETT ASSOCIATES INC. (d)—C-64
BROADCAST AUTOMATION INC. (d & r)—C-65
BROADCAST ELECTRONICS INC. (m)—C-65
BSW (d)—C-66
CAVECO EQUIPMENT LTD. (d)—C-68
EMCOR PRODUCTS/CRENLO INC. (m)—C-74
GLW ENTERPRISES INC. (m)—C-76
GRAHAM-PATTEN SYSTEMS INC. (m & d)—C-77
THE GRASS VALLEY GROUP INC. (m)—C-77
HALLIKAINEN & FRIENDS INC. (m)—C-77
H & E MICRO-TRAK CORP. (m)—C-77
HARRIS CORP. (BROADCAST DIVISION) (m)—C-77
HOLZBERG INC. (d)—C-78
LOGITEK (m)—C-84
MULTI-TRACK MAGNETICS/RANGERTONE (d)—C-87
NEOTEK CORP. (m)—C-88
OTARI CORP. (m)—C-89
PACIFIC RECORDERS & ENGINEERING CORP. (m)—C-89
PEIRCE-PHELPS INC. (d)—C-90
QUALITY VIDEO SUPPLY CORP. (d)—C-92
QUANTUM AUDIO LABS INC. (m)—C-92
RADIO RESOURCES INC. (d)—C-92
SCHAFFER WORLD COMMUNICATIONS (m)—C-94
SHURE BROTHERS INC. (m)—C-95
SOLID STATE LOGIC INC. (m & d)—C-95
SONY COMMUNICATIONS PRODUCTS CO. (m)—C-95
SONY PROFESSIONAL AUDIO (m)—C-95
SOUNDRAFT ELECTRONICS INC. (d)—C-95
STANTRON UNIT OF ZERO CORP. (m)—C-96
STUDER REVOX AMERICA INC. (m)—C-96
TOWNSEND BROADCAST SYSTEMS INC. (d)—C-100
VAUGHN COMMUNICATIONS GROUP (d & r)—C-101
WARD-BECK SYSTEMS LTD. (m)—C-103
WHEATSTONE CORP. (m)—C-103

0710-2340 — automated

ADM TECHNOLOGY INC. (m)—C-59
AMS INDUSTRIES INC. (m & d & r)—C-61
AUTOGRAM CORP. (m)—C-64
GLW ENTERPRISES INC. (m)—C-76
GRAHAM-PATTEN SYSTEMS INC. (m & d)—C-77
KINTRONIC LABORATORIES INC. (d)—C-81
LOGITEK (m)—C-84
OTARI CORP. (m)—C-89
SCHAFFER WORLD COMMUNICATIONS (m)—C-94
SHURE BROTHERS INC. (m)—C-95
SOLID STATE LOGIC INC. (m & d)—C-95
SONY PROFESSIONAL AUDIO (m)—C-95
STUDER REVOX AMERICA INC. (m)—C-96

0710-2360 — mic mixers (1 output)

ADM TECHNOLOGY INC. (m)—C-59
BEYER DYNAMIC INC. (m & d & r)—C-65
THE CAMERA MART INC. (d & r)—C-67
COMMUNICATIONS SYSTEMS GROUP/GENERAL TELEVISION NETWORK (d & r)—C-70
GLW ENTERPRISES INC. (m)—C-76
H & E MICRO-TRAK CORP. (m)—C-77
INTERNATIONAL NUCLEAR CORP. (m)—C-79
SHURE BROTHERS INC. (m)—C-95

0710-2380 — portable

ADM TECHNOLOGY INC. (m)—C-59
AMS INDUSTRIES INC. (m & d & r)—C-61
AUDIO-TECHNICA U.S. INC. (m)—C-63
COMREX CORP. (m)—C-70
GLW ENTERPRISES INC. (m)—C-76
H & E MICRO-TRAK CORP. (m)—C-77
LOGITEK (m)—C-84
MOBILE-CAM PRODUCTS (m)—C-87
SCHAFFER WORLD COMMUNICATIONS (m)—C-94
SENNHEISER ELECTRONIC CORP. (m)—C-94
SHURE BROTHERS INC. (m)—C-95
SONY PROFESSIONAL AUDIO (m)—C-95
STUDER REVOX AMERICA INC. (m)—C-96
WARD-BECK SYSTEMS LTD. (m)—C-103

0710-2400 — studio (3+ outputs)—mono

ADM TECHNOLOGY INC. (m)—C-59
AUTOGRAM CORP. (m)—C-64
COMMUNICATIONS SYSTEMS GROUP/GENERAL TELEVISION NETWORK (d & r)—C-70
GLW ENTERPRISES INC. (m)—C-76
H & E MICRO-TRAK CORP. (m)—C-77
HOWE TECHNOLOGIES CORP. (m)—C-78
INTERNATIONAL NUCLEAR CORP. (m)—C-79
LOGITEK (m)—C-84
PACIFIC RECORDERS & ENGINEERING CORP. (d)—C-89
SOLID STATE LOGIC INC. (m & d)—C-95
STUDER REVOX AMERICA INC. (m)—C-96
WARD-BECK SYSTEMS LTD. (m)—C-103
WHEATSTONE CORP. (m)—C-103

0710-2420 — studio-stereo

ADM TECHNOLOGY INC. (m)—C-59
AMS INDUSTRIES INC. (m & d & r)—C-61
AUTOGRAM CORP. (m)—C-64
CIRCUIT RESEARCH LABS INC. (m)—C-69
COMMUNICATIONS SYSTEMS GROUP/GENERAL TELEVISION NETWORK (d & r)—C-70
GLW ENTERPRISES INC. (m)—C-76
H & E MICRO-TRAK CORP. (m)—C-77
HOWE TECHNOLOGIES CORP. (m)—C-78

LOGITEK (m)—C-84
OTARI CORP. (m)—C-89
PACIFIC RECORDERS & ENGINEERING CORP. (m)—C-89
QUANTUM AUDIO LABS INC. (m)—C-92
SOLID STATE LOGIC INC. (m & d)—C-95
SONY PROFESSIONAL AUDIO (m)—C-95
STUDER REVOX AMERICA INC. (m)—C-96
WARD-BECK SYSTEMS LTD. (m)—C-103
WHEATSTONE CORP. (m)—C-103

0710-2440 — TV audio

ADM TECHNOLOGY INC. (m)—C-59
AMS INDUSTRIES INC. (m & d & r)—C-61
AUTOGRAM CORP. (m)—C-64
CIRCUIT RESEARCH LABS INC. (m)—C-69
COMMUNICATIONS SYSTEMS GROUP/GENERAL TELEVISION NETWORK (d & r)—C-70
GLW ENTERPRISES INC. (m)—C-76
HALLIKAINEN & FRIENDS INC. (m)—C-77
HOWE TECHNOLOGIES CORP. (m)—C-78
INTERNATIONAL NUCLEAR CORP. (m)—C-79
LOGITEK (m)—C-84
PACIFIC RECORDERS & ENGINEERING CORP. (m)—C-89
SENNHEISER ELECTRONIC CORP. (m)—C-94
SOLID STATE LOGIC INC. (m & d)—C-95
SONY PROFESSIONAL AUDIO (m)—C-95
STUDER REVOX AMERICA INC. (m)—C-96
WARD-BECK SYSTEMS LTD. (m)—C-103
WHEATSTONE CORP. (m)—C-103

0710-2460 Decoders-Stereo

ALLIED BROADCAST EQUIPMENT CORP. (d)—C-60
ANIXTER TELE-WIRE (d)—C-62
BARRETT ASSOCIATES INC. (d)—C-64
BELAR ELECTRONICS LABORATORY INC. (m)—C-64
BENCHMARK MEDIA SYSTEMS (m)—C-64
BTS BROADCAST TELEVISION SYSTEMS INC. (m)—C-66
COMPREHENSIVE VIDEO SUPPLY CORP. (d)—C-70
KAHN COMMUNICATIONS INC. (m)—C-81
SATELLITE SYSTEMS OF BREVARD (r)—C-94
T.F.T. INC. (m)—C-99
VAUGHN COMMUNICATIONS GROUP (d & r)—C-101

0710-2480 Delay, Audio Tape

ALLIED BROADCAST EQUIPMENT CORP. (d)—C-60
FIDELIPAC CORP. (m)—C-75
JAMES GRUNDER & ASSOCIATES INC. (d)—C-77
HARRIS CORP. (BROADCAST DIVISION) (d)—C-77
INTERNATIONAL TAPETRONICS CORP./3M (m)—C-79

0710-2500 Delay Lines, Audio

ADVANCED MUSIC SYSTEMS (m & d & r)—C-59
ALLEN AVIONICS INC. (m)—C-60
AMS INDUSTRIES INC. (m & d & r)—C-61
BARRETT ASSOCIATES INC. (d)—C-64
HARRIS CORP. (BROADCAST DIVISION) (d)—C-77
LEXICON INC. (m)—C-83
PEIRCE-PHELPS INC. (d)—C-90
VAUGHN COMMUNICATIONS GROUP (d & r)—C-101

0710-2520

Delay Machines, Talk Show

BARRETT ASSOCIATES INC. (d)—C-64
BSW (d)—C-66
HARRIS CORP. (BROADCAST DIVISION)
(d)—C-77
HOLZBERG INC. (d)—C-78
INTERNATIONAL TAPETRONICS CORP./3M
(m)—C-79
RADIO RESOURCES INC. (d)—C-92
SCHAFFER WORLD COMMUNICATIONS (d)—
C-94

0710-2540

Digital Audio Recorders

ADVANCED MUSIC SYSTEMS (m & d &
r)—C-59
AMS INDUSTRIES INC. (m & d & r)—C-61
AUDICHRON (m)—C-63
BROADCAST ELECTRONICS INC. (m & r)—
C-65
BSW (d)—C-66
GENTNER ELECTRONICS CORP. (m)—C-76
HARRIS CORP. (BROADCAST DIVISION)
(d)—C-77
INTERNATIONAL TAPETRONICS CORP./3M
(m)—C-79
LEXICON INC. (m)—C-83
MEI ELECTRONICS INC. (m)—C-85
NEW ENGLAND DIGITAL (m & d)—C-88
PEIRCE-PHELPS INC. (d)—C-90
SCHAFFER WORLD COMMUNICATIONS (d)—
C-94
SHARP ELECTRONICS CORP. (m)—C-94
SONY COMMUNICATIONS PRODUCTS CO.
(m)—C-95
SONY PROFESSIONAL AUDIO (m)—C-95
STUDER REVOX AMERICA INC. (m)—C-96
SYSTEMATION Corp. (m)—C-97

0710-2560

Disc Playing Equipment

BARRETT ASSOCIATES INC. (d)—C-64
BROADCAST ELECTRONICS INC. (d)—C-65
CAVECO EQUIPMENT LTD. (d)—C-68
JAMES GRUNDER & ASSOCIATES INC.
(d)—C-77
HARRIS CORP. (BROADCAST DIVISION)
(d)—C-77
PEIRCE-PHELPS INC. (d)—C-90
SCHAFFER WORLD COMMUNICATIONS (d)—
C-94
SHARP ELECTRONICS CORP. (m)—C-94
SHURE BROTHERS INC. (m)—C-95
SONO-MAG CORP. (m & d)—C-95
SONY COMMUNICATIONS PRODUCTS CO.
(m)—C-95

0710-2580

—complete disc playing consoles

SCHAFFER WORLD COMMUNICATIONS (d)—
C-94

0710-2600

—phono cartridges

AUDIO-TECHNICA U.S. INC. (m)—C-63
H & E MICRO-TRAK CORP. (d)—C-77
RUSSCO ELECTRONICS MANUFACTURING
INC. (d)—C-93
SHURE BROTHERS INC. (m)—C-95
STANTON MAGNETICS INC. (m)—C-96

0710-2610

Disc Playing Equipment phono
preamps (see Amplifiers in this category)

0710-2620

—pickup arms

H & E MICRO-TRAK CORP. (m)—C-77

1990 Edition

0710-2640

—record cleaning, care

AUDIO-TECHNICA U.S. INC. (m)—C-63
JAMES GRUNDER & ASSOCIATES INC.
(d)—C-77
ITERA/BELMOOR (m)—C-80
STANTON MAGNETICS INC. (m)—C-96

0710-2660

—turntables

JAMES GRUNDER & ASSOCIATES INC.
(d)—C-77
H & E MICRO-TRAK CORP. (d)—C-77
RUSSCO ELECTRONICS MANUFACTURING
INC. (m)—C-93

0710-2680

EBS Two-Tone Systems

ALLIED BROADCAST EQUIPMENT CORP.
(d)—C-60
BARRETT ASSOCIATES INC. (d)—C-64
BSW (d)—C-66
COMWEST (d)—C-70
GORMAN-REDLICH MANUFACTURING CO.
(m)—C-76
JAMES GRUNDER & ASSOCIATES INC.
(d)—C-77
HOLZBERG INC. (d)—C-78
INTERNATIONAL NUCLEAR CORP. (m)—C-
79
JOHNSON ELECTRONICS INC. (m)—C-80
TELCO AMERICAN (m & d)—C-98
T.F.T. INC. (m)—C-99
TOWNSEND BROADCAST SYSTEMS INC.
(d)—C-100

0710-2700

Editing Equipment

ADAMS-SMITH (m)—C-59
ALLIED BROADCAST EQUIPMENT CORP.
(d)—C-60
AMS INDUSTRIES INC. (m & d & r)—C-61
BARRETT ASSOCIATES INC. (d)—C-64
CAVECO EQUIPMENT LTD. (d)—C-68
CIPHER DIGITAL INC. (m)—C-69
FOR-A CORPORATION OF AMERICA (m)—C-
75
JAMES GRUNDER & ASSOCIATES INC.
(d)—C-77
HARRIS CORP. (BROADCAST DIVISION)
(d)—C-77
LAKE SYSTEMS CORP. (d)—C-82
LINES VIDEO SYSTEMS (d)—C-83
PEIRCE-PHELPS INC. (d)—C-90
SONY PROFESSIONAL AUDIO (m)—C-95

0710-2720

—digital audio editors

ADVANCED MUSIC SYSTEMS (m & d &
r)—C-59
AMS INDUSTRIES INC. (m & d & r)—C-61
CIPHER DIGITAL INC. (m)—C-69
CMX CORP. (m)—C-69
SOLID STATE LOGIC INC. (m & d)—C-95
SONY PROFESSIONAL AUDIO (m)—C-95
STUDER REVOX AMERICA INC. (m)—C-96

0710-2740

—electronic editors

ADAMS-SMITH (m)—C-59
ADVANCED MUSIC SYSTEMS (m & d &
r)—C-59
AMS INDUSTRIES INC. (m & d & r)—C-61
CIPHER DIGITAL INC. (m)—C-69
CMX CORP. (m)—C-69
COMMUNICATIONS SYSTEMS GROUP/
GENERAL TELEVISION NETWORK (d &
r)—C-70
UNITED MEDIA (m)—C-101

NOW AVAILABLE!

**Data on Video Equipment in use at TV Stations
Down to Model Number Level!**

Call Broadcast Equipment Survey • Warren Publishing, Inc. • 202-872-9200

0710-2760

—SMPTE time code synchronizers

ADAMS-SMITH (m)—C-59
ADVANCED MUSIC SYSTEMS (m & d &
r)—C-59
AMS INDUSTRIES INC. (m & d & r)—C-61
CIPHER DIGITAL INC. (m)—C-69
COMMUNICATIONS SYSTEMS GROUP/
GENERAL TELEVISION NETWORK (d &
r)—C-70
EVERTZ MICROSYSTEMS LTD. (m)—C-74
MULTI-TRACK MAGNETICS/RANGERTONE
(d)—C-87
OTARI CORP. (m)—C-89
SONY PROFESSIONAL AUDIO (m)—C-95
STUDER REVOX AMERICA INC. (m)—C-96
UNITED MEDIA (m)—C-101

0710-2780

—splicing blocks, tape

AUDICO INC. (d)—C-63
FIDELIPAC CORP. (m)—C-75
ALAN GORDON ENTERPRISES INC. (d)—C-
76
MAGNASYNC/MOVIOLA CORP. (d)—C-84
MOVIOLA/J & R FILM CO. INC. (m)—C-87
MULTI-TRACK MAGNETICS/RANGERTONE
(d)—C-87
TEK MEDIA SUPPLY CO. (d)—C-98
UNITED MEDIA (m)—C-101

0710-2800

—editing systems

ADAMS-SMITH (m)—C-59
ALPHA AUDIO AUTOMATION SYSTEMS (m
& d & r)—C-60
AMS INDUSTRIES INC. (m & d & r)—C-61
THE CAMERA MART INC. (d)—C-67
CIPHER DIGITAL INC. (m)—C-69
CMX CORP. (m)—C-69
CONVERGENCE (m)—C-70
LEXICON INC. (m)—C-83
PALTEX (m)—C-89
STEENBECK INC. (m & d)—C-96
STUDER REVOX AMERICA INC. (m)—C-96
UNITED MEDIA (m)—C-101

0710-2820

—editing systems—audio

ADAMS-SMITH (m)—C-59
ALPHA AUDIO AUTOMATION SYSTEMS (m
& d & r)—C-60
AMS INDUSTRIES INC. (m & d & r)—C-61
CMX CORP. (m)—C-69
CONVERGENCE (m)—C-70
FOR-A CORPORATION OF AMERICA (m)—C-
75
GLW ENTERPRISES INC. (m)—C-76
LEXICON INC. (m)—C-83
PALTEX (m)—C-89
SOLID STATE LOGIC INC. (m & d)—C-95
STUDER REVOX AMERICA INC. (m)—C-96
UNITED MEDIA (m)—C-101

0710-2830

Video Editing Equipment (see Editing
Systems, Video Equipment)

0710-2840

—editor

ADAMS-SMITH (m)—C-59

ADVANCED MUSIC SYSTEMS (m & d &
r)—C-59
AMS INDUSTRIES INC. (m & d & r)—C-61
CMX CORP. (m)—C-69
COMMUNICATIONS SYSTEMS GROUP/
GENERAL TELEVISION NETWORK (d &
r)—C-70
CONVERGENCE (m)—C-70
JAMES GRUNDER & ASSOCIATES INC.
(d)—C-77
LEXICON INC. (m)—C-83
MOVIOLA/J & R FILM CO. INC. (m)—C-87
PALTEX (m)—C-89
UNITED MEDIA (m)—C-101

0710-2860

—effects processing

ADVANCED MUSIC SYSTEMS (m & d &
r)—C-59
AMS INDUSTRIES INC. (m & d & r)—C-61
JAMES GRUNDER & ASSOCIATES INC.
(d)—C-77
LEXICON INC. (m)—C-83
VALLEY INTERNATIONAL INC. (m)—C-101

0710-2880

Encoders

ASTON ELECTRONICS INC. (d)—C-63
THE CAMERA MART INC. (d)—C-67
CENTRAL DYNAMICS LTD. (m & r)—C-68
FOR-A CORPORATION OF AMERICA (m)—C-
75
GORMAN-REDLICH MANUFACTURING CO.
(m)—C-76
H & E MICRO-TRAK CORP. (d)—C-77
HOLZBERG INC. (d)—C-78
IKEGAMI ELECTRONICS (U.S.A.) INC. (m)—
C-78
LINES VIDEO SYSTEMS (d)—C-83
MULTI-TRACK MAGNETICS/RANGERTONE
(m)—C-87
SHINTRON CO. INC. (m)—C-94
TELCO AMERICAN (m)—C-98
VEGA (m)—C-102

0710-2900

—EBS

GORMAN-REDLICH MANUFACTURING CO.
(m)—C-76
HARRIS CORP. (BROADCAST DIVISION)
(d)—C-77
INTERNATIONAL NUCLEAR CORP. (m)—C-
79
TELCO AMERICAN (m)—C-98
T.F.T. INC. (m)—C-99

0710-2920

—tone

CHANNELMATIC INC. (m)—C-68
GORMAN-REDLICH MANUFACTURING CO.
(m)—C-76
HARRIS CORP. (BROADCAST DIVISION)
(d)—C-77
VEGA (m)—C-102

0710-2940

Enhancers, Stereo Phase

THE CAMERA MART INC. (d)—C-67
CIRCUIT RESEARCH LABS INC. (m)—C-69
HOLZBERG INC. (d)—C-78
TOWNSEND BROADCAST SYSTEMS INC.
(d)—C-100

STUDIO EQUIPMENT & SUPPLIES-0700

0710-2960

Equalizers

ADM TECHNOLOGY INC. (m)—C-59
AEG BAYLY INC. (m)—C-59
ALLEN AVIONICS INC. (m)—C-60
BSM SYSTEMS INC. (m & d)—C-66
THE CAMERA MART INC. (d)—C-67
GLW ENTERPRISES INC. (m)—C-76
GRAHAM-PATTEN SYSTEMS INC. (m & d)—C-77
HOLZBERG INC. (d)—C-78
McCURDY TELECOMMUNICATION PROD-UCTS (m & r)—C-85
ORBAN (m)—C-89
PEIRCE-PHELPS INC. (d)—C-90
SYMMETRIX INC. (m)—C-97
VALLEY INTERNATIONAL INC. (m)—C-101

0710-2980

—audio

ADM TECHNOLOGY INC. (m)—C-59
ALLEN AVIONICS INC. (m)—C-60
BSM SYSTEMS INC. (m & d)—C-66
CIRCUIT RESEARCH LABS INC. (m)—C-69
GLW ENTERPRISES INC. (m)—C-76
GRAHAM-PATTEN SYSTEMS INC. (m & d)—C-77
ORBAN (m)—C-89
PACIFIC RECORDERS & ENGINEERING CORP. (m)—C-89
SYMMETRIX INC. (m)—C-97
VALLEY INTERNATIONAL INC. (m)—C-101

0710-3000

—vertical aperture

THOMSON-CSF BROADCAST INC. (m)—C-99

0710-3020

Exciters

ANIXTER TELE-WIRE (d)—C-62
BAF COMMUNICATIONS CORP. (d)—C-64
BROADCAST ELECTRONICS INC. (m)—C-65
BSW (d)—C-66
THE CAMERA MART INC. (d)—C-67
CAVECO EQUIPMENT LTD. (d)—C-68
DELTA ELECTRONICS INC. (m)—C-71
FM SYSTEMS INC. (m & d)—C-75
GLOBAL SYSTEMS CORP. (m)—C-76
HARRIS CORP. (BROADCAST DIVISION) (m)—C-77
HOLZBERG INC. (d)—C-78
NEUMADE PRODUCTS CORP. (m)—C-88
RADIO RESOURCES INC. (d)—C-92
ROHDE & SCHWARZ INC. (m)—C-93
VERSA-COUNT INC. (m)—C-102

0710-3040

—AM

CIRCUIT RESEARCH LABS INC. (m)—C-69
CONTINENTAL ELECTRONICS (m)—C-70
GLOBAL SYSTEMS CORP. (m)—C-76
KAHN COMMUNICATIONS INC. (m)—C-81

0710-3060

—AM stereo

CIRCUIT RESEARCH LABS INC. (m)—C-69
CONTINENTAL ELECTRONICS (d)—C-70
DELTA ELECTRONICS INC. (m)—C-71
GLOBAL SYSTEMS CORP. (m)—C-76
KAHN COMMUNICATIONS INC. (m)—C-81

0710-3080

—FM

CIRCUIT RESEARCH LABS INC. (m)—C-69
CONTINENTAL ELECTRONICS (m)—C-70
LEAMING INDUSTRIES (m)—C-82
VERSA-COUNT INC. (m)—C-102

0710-3100

—FM stereo

BSW (d)—C-66
CIRCUIT RESEARCH LABS INC. (m)—C-69
CONTINENTAL ELECTRONICS (m)—C-70
FM SYSTEMS INC. (m & d)—C-75
LEAMING INDUSTRIES (m)—C-82
VERSA-COUNT INC. (m)—C-102

0710-3120

—SCA

BSW (d)—C-66
CIRCUIT RESEARCH LABS INC. (m)—C-69
CONTINENTAL ELECTRONICS (d)—C-70

0710-3140

Generators

ADAMS-SMITH (m)—C-59
BROADCAST ELECTRONICS INC. (m)—C-65
GLOBAL SYSTEMS CORP. (m)—C-76
HEWLETT-PACKARD CO. (m)—C-78
HOLZBERG INC. (d)—C-78
MULTI-TRACK MAGNETICS/RANGERTONE (m)—C-87
TOWNSEND BROADCAST SYSTEMS INC. (d)—C-100
VEGA (m)—C-102
WAVETEK RF PRODUCTS INC. (m)—C-103

0710-3160

—AF

ADAMS-SMITH (m)—C-59
HARRIS CORP. (BROADCAST DIVISION) (d)—C-77
ROHDE & SCHWARZ INC. (m)—C-93
VEGA (m)—C-102
WAVETEK RF PRODUCTS INC. (m)—C-103

0710-3180

—subcarrier, FM

CONTINENTAL ELECTRONICS (d)—C-70
FM SYSTEMS INC. (m & d)—C-75
GLOBAL SYSTEMS CORP. (m)—C-76
HARRIS CORP. (BROADCAST DIVISION) (d)—C-77
LEAMING INDUSTRIES (m)—C-82
MOSELEY ASSOCIATES INC. (m)—C-87
SYNCHRONOUS COMMUNICATIONS INC. (m)—C-97
T.F.T. INC. (m)—C-99
WEGENER COMMUNICATIONS INC. (m)—C-103

0710-3200

Headphones

AKG ACOUSTICS INC. (m)—C-59
AUDIO-TECHNICA U.S. INC. (m)—C-63
BAF COMMUNICATIONS CORP. (d)—C-64
BEYER DYNAMIC INC. (m & d & r)—C-65
BROADCAST ELECTRONICS INC. (d)—C-65
THE CAMERA MART INC. (d)—C-67
COMPREHENSIVE VIDEO SUPPLY CORP. (d)—C-70
G. C. ELECTRONICS CO. (m)—C-76
H & E MICRO-TRAK CORP. (d)—C-77
HOLZBERG INC. (d)—C-78
ITERA/BELMOOR (m)—C-80
LINES VIDEO SYSTEMS (d)—C-83
MAGNASYNC/MOVIOLA CORP. (d)—C-84
PEIRCE-PHELPS INC. (d)—C-90
QUALITY VIDEO SUPPLY CORP. (d)—C-92
RADIO RESOURCES INC. (d)—C-92
ROH DIV., ANCHOR AUDIO (s)—C-93
SENNHEISER ELECTRONIC CORP. (m)—C-94
SHURE BROTHERS INC. (m)—C-95
SWINTEK ENTERPRISES INC. (m)—C-97
TEK MEDIA SUPPLY CO. (d)—C-98
TELEVISION EQUIPMENT ASSOCIATES INC. (m)—C-98
TELEX COMMUNICATIONS INC. (m)—C-98

0710-3220

—announcers complete

AKG ACOUSTICS INC. (m)—C-59
AUDIO-TECHNICA U.S. INC. (m)—C-63
BEYER DYNAMIC INC. (m & d & r)—C-65
H & E MICRO-TRAK CORP. (d)—C-77
HARRIS CORP. (BROADCAST DIVISION) (d)—C-77
ROH DIV., ANCHOR AUDIO (s)—C-93
STANTON MAGNETICS INC. (m)—C-96
TELEVISION EQUIPMENT ASSOCIATES INC. (m)—C-98
TELEX COMMUNICATIONS INC. (m)—C-98

0710-3240

—mono

AUDIO-TECHNICA U.S. INC. (m)—C-63
BEYER DYNAMIC INC. (m & d & r)—C-65
H & E MICRO-TRAK CORP. (d)—C-77
HARRIS CORP. (BROADCAST DIVISION) (d)—C-77
ITERA/BELMOOR (m)—C-80
TELEVISION EQUIPMENT ASSOCIATES INC. (m)—C-98
TELEX COMMUNICATIONS INC. (m)—C-98
TVI (d)—C-101

0710-3260

—stereo

AKG ACOUSTICS INC. (m)—C-59
AUDIO-TECHNICA U.S. INC. (m)—C-63
BEYER DYNAMIC INC. (m & d & r)—C-65
H & E MICRO-TRAK CORP. (d)—C-77
HARRIS CORP. (BROADCAST DIVISION) (d)—C-77
ITERA/BELMOOR (m)—C-80
SENNHEISER ELECTRONIC CORP. (m)—C-94
STANTON MAGNETICS INC. (m)—C-96
TELEVISION EQUIPMENT ASSOCIATES INC. (m)—C-98
TELEX COMMUNICATIONS INC. (m)—C-98
TVI (d)—C-101

0710-3280

—headphones with announcers mike

AKG ACOUSTICS INC. (m)—C-59
AUDIO-TECHNICA U.S. INC. (m)—C-63
BEYER DYNAMIC INC. (m & d & r)—C-65
CLEAR-COM INTERCOM SYSTEMS (m)—C-89
H & E MICRO-TRAK CORP. (d)—C-77
HM ELECTRONICS INC. (m)—C-78
ROH DIV., ANCHOR AUDIO (s)—C-93
SENNHEISER ELECTRONIC CORP. (m)—C-94
SHURE BROTHERS INC. (m)—C-95
TELEVISION EQUIPMENT ASSOCIATES INC. (m)—C-98
TELEX COMMUNICATIONS INC. (m)—C-98
TOA ELECTRONICS INC. (m)—C-100
TVI (d)—C-101

0710-3300

Heads, Audio & Accessories

ALLIED BROADCAST EQUIPMENT CORP. (d)—C-60
AVSC INC. (m & d)—C-64
BROADCAST ELECTRONICS INC. (d)—C-65
BSW (d)—C-66
THE CAMERA MART INC. (d)—C-67
CMC VIDEO OPERATION (m)—C-69
GENEVA GROUP OF COS. INC. (m)—C-76
H & E MICRO-TRAK CORP. (d)—C-77
HOLZBERG INC. (d)—C-78
NORTRONICS CO. INC. (m)—C-88
OTARI CORP. (m)—C-89
RMS ELECTRONICS INC./CATV DIVISION (m)—C-93
TABER MANUFACTURING & ENGINEERING CO. (m & d)—C-97

0710-3320

—alignment gauges

FIDELIPAC CORP. (m)—C-75

0710-3360

—cleaners

AVSC INC. (d)—C-64
GENEVA GROUP OF COS. INC. (m)—C-76
LIBERTY INDUSTRIES INC. (m & d)—C-83
LPS LABORATORIES INC. (m)—C-84
RMS ELECTRONICS INC./CATV DIVISION (m)—C-93
TABER MANUFACTURING & ENGINEERING CO. (d)—C-97
TEK MEDIA SUPPLY CO. (d)—C-98

0710-3380

—degaussers

AUDIO-TECHNICA U.S. INC. (m)—C-63
AVSC INC. (m & d)—C-64
BURLINGTON AUDIO/VIDEO TAPES INC. (d)—C-66
GARNER INDUSTRIES (m)—C-76
GENEVA GROUP OF COS. INC. (m)—C-76
TABER MANUFACTURING & ENGINEERING CO. (m & d)—C-97
TEK MEDIA SUPPLY CO. (d)—C-98
WEIRCLIFFE (m)—C-103

0710-3400

—erase

AVSC INC. (m & d)—C-64
GENEVA GROUP OF COS. INC. (m)—C-76
NORTRONICS CO. INC. (m)—C-88
OTARI CORP. (m)—C-89
TABER MANUFACTURING & ENGINEERING CO. (m & d)—C-97

0710-3420

—film strips

BURLINGTON AUDIO/VIDEO TAPES INC. (d)—C-66
NORTRONICS CO. INC. (m)—C-88

0710-3440

—playback

AVSC INC. (m & d)—C-64
NORTRONICS CO. INC. (m)—C-88
TABER MANUFACTURING & ENGINEERING CO. (m & d)—C-97

0710-3460

—rebuild

BCS (d & r)—C-64
NORTRONICS CO. INC. (m)—C-88

0710-3480

—record

AVSC INC. (m & d)—C-64
NORTRONICS CO. INC. (m)—C-88
OTARI CORP. (m)—C-89
TABER MANUFACTURING & ENGINEERING CO. (m & d)—C-97

0710-3500

—replacement

AVSC INC. (m & d)—C-64
NORTRONICS CO. INC. (m)—C-88
OTARI CORP. (m)—C-89
TABER MANUFACTURING & ENGINEERING CO. (m & d)—C-97

0710-3520

Intercom Systems

A. F. ASSOCIATES INC. (d)—C-59
ALLIED BROADCAST EQUIPMENT CORP. (d)—C-60
ATLAS/SOUNDOOLIER (m)—C-63

THE CAMERA MART INC. (d)—C-67
 CLEAR-COM INTERCOM SYSTEMS (m)—C-69
 COMPREHENSIVE VIDEO SUPPLY CORP. (d)—C-70
 HM ELECTRONICS INC. (m)—C-78
 HOLZBERG INC. (d)—C-78
 IMMAD BROADCAST SERVICES (r)—C-79
 MOBLE-CAM PRODUCTS (m)—C-87
 PACIFIC RECORDERS & ENGINEERING CORP. (d)—C-89
 PESA AMERICA INC. (m)—C-90
 QUALITY VIDEO SUPPLY CORP. (d)—C-92
 ROH DIV., ANCHOR AUDIO (s)—C-83
 STEINBERG ELECTRONICS INC. (d)—C-96
 SWINTEK ENTERPRISES INC. (m)—C-97
 TELEX COMMUNICATIONS INC. (m)—C-98
 TOWNSEND BROADCAST SYSTEMS INC. (d)—C-100
 TVI (d)—C-101
 VEGA (m)—C-102
 WARD-BECK SYSTEMS LTD. (m)—C-103

0710-3540**—hardwired**

ATLAS/SOUNDOLIER (m)—C-63
 CLEAR-COM INTERCOM SYSTEMS (m)—C-69
 GENTNER ELECTRONICS CORP. (m)—C-76
 HM ELECTRONICS INC. (m)—C-78
 PACIFIC RECORDERS & ENGINEERING CORP. (d)—C-89
 PESA AMERICA INC. (m)—C-90
 ROH DIV., ANCHOR AUDIO (s)—C-83
 RTS SYSTEMS INC. (m)—C-83
 SWINTEK ENTERPRISES INC. (m)—C-97
 TVI (d)—C-101
 WARD-BECK SYSTEMS LTD. (m)—C-103

0710-3560**—RF**

CLEAR-COM INTERCOM SYSTEMS (m)—C-69
 COMREX CORP. (m)—C-70
 HM ELECTRONICS INC. (m)—C-78
 SWINTEK ENTERPRISES INC. (m)—C-97
 VEGA (m)—C-102

0710-3580**Limiters/Compressors**

COMTEK INC. (m)—C-70
 HARRIS CORP. (BROADCAST DIVISION) (d)—C-77

0710-3660**Low Frequency Extenders**

ALLIED BROADCAST EQUIPMENT CORP. (d)—C-60
 COMREX CORP. (m)—C-70
 GENTNER ELECTRONICS CORP. (m)—C-76
 H & E MICRO-TRAK CORP. (d)—C-77

0710-3680**Meters**

ALLIED BROADCAST EQUIPMENT CORP. (d)—C-60
 ANIXTER TELE-WIRE (d)—C-62
 DORROUGH ELECTRONICS (m)—C-72
 GLW ENTERPRISES INC. (m)—C-76
 HEWLETT-PACKARD CO. (m)—C-78
 LEADER INSTRUMENTS CORP. (m)—C-82
 SYMETRIX INC. (m)—C-97

0710-3700**Microphones & Accessories**

AKG ACOUSTICS INC. (m)—C-59
 ALLIED BROADCAST EQUIPMENT CORP. (d)—C-60
 AMS INDUSTRIES INC. (m & d & r)—C-61
 AUDIO-TECHNICA U.S. INC. (m)—C-63

AVSC INC. (d)—C-64
 BEYER DYNAMIC INC. (m & d & r)—C-65
 BROADCAST ELECTRONICS INC. (d)—C-65
 BRUEL & KJAER INSTRUMENTS INC. (m & d & r)—C-66
 BSW (d)—C-66
 THE CAMERA MART INC. (d)—C-67
 CAVECO EQUIPMENT LTD. (d)—C-68
 COMMUNICATION MARKETING & CONSULTING LTD. (m)—C-69
 COMPREHENSIVE VIDEO SUPPLY CORP. (d)—C-70
 CROWN INTERNATIONAL INC. (m)—C-71
 G. C. ELECTRONICS CO. (m)—C-76
 ALAN GORDON ENTERPRISES INC. (m & d)—C-76
 H & E MICRO-TRAK CORP. (d)—C-77
 KARL HEITZ INC. (d)—C-78
 HM ELECTRONICS INC. (m)—C-78
 HOLZBERG INC. (d)—C-78
 LANOY ASSOCIATES INC. (d)—C-82
 LECTROSONICS INC. (m)—C-83
 MPSC VIDEO INDUSTRIES INC. (d)—C-87
 MULTI-TRACK MAGNETICS/RANGERTONE (d)—C-87
 NADY SYSTEMS INC. (m)—C-87
 PEIRCE-PHELPS INC. (d)—C-90
 QUALITY VIDEO SUPPLY CORP. (d)—C-92
 SENNHEISER ELECTRONIC CORP. (m)—C-94
 SHARP ELECTRONICS CORP. (m)—C-94
 SHURE BROTHERS INC. (m)—C-95
 SONY COMMUNICATIONS PRODUCTS CO. (m)—C-95
 SONY PROFESSIONAL AUDIO (m)—C-95
 STEINBERG ELECTRONICS INC. (d)—C-96
 SYMETRIX INC. (m)—C-97
 TABER MANUFACTURING & ENGINEERING CO. (d)—C-97
 TELEX COMMUNICATIONS INC. (m)—C-98
 TEMTRON ELECTRONICS LTD. (d)—C-99
 TOWNSEND BROADCAST SYSTEMS INC. (d)—C-100
 VEGA (m)—C-102

0710-3720**—booms & stands**

AKG ACOUSTICS INC. (d)—C-59
 AUDIO-TECHNICA U.S. INC. (m)—C-63
 BEYER DYNAMIC INC. (m & d & r)—C-65
 CINEMA PRODUCTS CORP. (m)—C-69
 COMPREHENSIVE VIDEO SUPPLY CORP. (d)—C-70
 G. C. ELECTRONICS CO. (m)—C-76
 ALAN GORDON ENTERPRISES INC. (m)—C-76
 HARRIS CORP. (BROADCAST DIVISION) (d)—C-77
 KARL HEITZ INC. (d)—C-78
 MOLE-RICHARDSON CO. (m)—C-87
 MULTI-TRACK MAGNETICS/RANGERTONE (d)—C-87
 SHURE BROTHERS INC. (m)—C-95
 TEMTRON ELECTRONICS LTD. (d)—C-99

0710-3740**—cable**

ADAPT COMMUNICATION SUPPLY CO. INC. (d)—C-59
 AKG ACOUSTICS INC. (m)—C-59
 ALPHA WIRE CORP. (m)—C-60
 AUDIO-TECHNICA U.S. INC. (m)—C-63
 BELDEN ELECTRONIC WIRE & CABLE (m)—C-64
 BEYER DYNAMIC INC. (d)—C-65
 CANARE CABLE INC. (m & d)—C-67
 CHESTER CABLE (m)—C-68
 COMPREHENSIVE VIDEO SUPPLY CORP. (d)—C-70
 ELECTRO-VOICE INC. (m)—C-74
 ALAN GORDON ENTERPRISES INC. (d)—C-76
 HARRIS CORP. (BROADCAST DIVISION) (d)—C-77
 HM ELECTRONICS INC. (m)—C-78

ITERA/BELMOOR (m)—C-80
 SHURE BROTHERS INC. (m)—C-95
 WIREWORKS CORP. (m)—C-103

0710-3760**—cable—reels**

ADAPT COMMUNICATION SUPPLY CO. INC. (d)—C-59
 BURLINGTON AUDIO/VIDEO TAPES INC. (d)—C-66
 CANARE CABLE INC. (m & d)—C-67
 ALAN GORDON ENTERPRISES INC. (d)—C-76

0710-3780**—dollies**

DAVIS & SANFORD CO. INC. (m)—C-71
 ALAN GORDON ENTERPRISES INC. (d)—C-76
 KARL HEITZ INC. (d)—C-78

0710-3820**—microphones**

AKG ACOUSTICS INC. (m)—C-59
 ALLIED BROADCAST EQUIPMENT CORP. (d)—C-60
 AMS INDUSTRIES INC. (m & d & r)—C-61
 AUDIO-TECHNICA U.S. INC. (m)—C-63
 AVSC INC. (d)—C-64
 BCS (d & r)—C-64
 BEYER DYNAMIC INC. (m & d & r)—C-65
 BRUEL & KJAER INSTRUMENTS INC. (m & d & r)—C-66
 BSW (d)—C-66
 COMPREHENSIVE VIDEO SUPPLY CORP. (d)—C-70
 CROWN INTERNATIONAL INC. (m)—C-71
 G. C. ELECTRONICS CO. (m)—C-76
 ALAN GORDON ENTERPRISES INC. (d)—C-76
 H & E MICRO-TRAK CORP. (d)—C-77
 HARRIS CORP. (BROADCAST DIVISION) (d)—C-77
 HM ELECTRONICS INC. (m)—C-78
 LECTROSONICS INC. (m)—C-83
 MULTI-TRACK MAGNETICS/RANGERTONE (d)—C-87
 RADIO RESOURCES INC. (d)—C-92
 SENNHEISER ELECTRONIC CORP. (m)—C-94
 SHARP ELECTRONICS CORP. (m)—C-94
 SHURE BROTHERS INC. (m)—C-95
 SONY PROFESSIONAL AUDIO (m)—C-95
 STEINBERG ELECTRONICS INC. (d)—C-96
 TABER MANUFACTURING & ENGINEERING CO. (d)—C-97
 TELEX COMMUNICATIONS INC. (m)—C-98
 TEMTRON ELECTRONICS LTD. (d)—C-99
 VEGA (m)—C-102

0710-3840**—microphones—condenser**

AKG ACOUSTICS INC. (m)—C-59
 AMS INDUSTRIES INC. (m & d & r)—C-61
 AUDIO-TECHNICA U.S. INC. (m)—C-63
 BEYER DYNAMIC INC. (m & d & r)—C-65
 BRUEL & KJAER INSTRUMENTS INC. (m & d & r)—C-66
 COMPREHENSIVE VIDEO SUPPLY CORP. (d)—C-70
 CROWN INTERNATIONAL INC. (m)—C-71
 DB COMMUNICATIONS INC. (d)—C-71
 HM ELECTRONICS INC. (m)—C-78
 SENNHEISER ELECTRONIC CORP. (m)—C-94
 SHURE BROTHERS INC. (m)—C-95
 SONY PROFESSIONAL AUDIO (m)—C-95
 STEINBERG ELECTRONICS INC. (d)—C-96
 TELEX COMMUNICATIONS INC. (m)—C-98
 TEMTRON ELECTRONICS LTD. (d)—C-99
 TOA ELECTRONICS INC. (m)—C-100

0710-3860**—microphones—dynamic**

AKG ACOUSTICS INC. (m)—C-59
 AUDIO-TECHNICA U.S. INC. (m)—C-63
 BEYER DYNAMIC INC. (m & d & r)—C-65
 COMPREHENSIVE VIDEO SUPPLY CORP. (d)—C-70
 ELECTRO-VOICE INC. (m)—C-74
 HM ELECTRONICS INC. (m)—C-78
 SENNHEISER ELECTRONIC CORP. (m)—C-94
 SHARP ELECTRONICS CORP. (m)—C-94
 SHURE BROTHERS INC. (m)—C-95
 SONY PROFESSIONAL AUDIO (m)—C-95
 STEINBERG ELECTRONICS INC. (d)—C-96
 TELEX COMMUNICATIONS INC. (m)—C-98
 TOA ELECTRONICS INC. (m)—C-100

0710-3880**—microphones—electret/condenser**

AKG ACOUSTICS INC. (m)—C-59
 AUDIO-TECHNICA U.S. INC. (m)—C-63
 BEYER DYNAMIC INC. (m & d & r)—C-65
 BRUEL & KJAER INSTRUMENTS INC. (m & d & r)—C-66
 COMPREHENSIVE VIDEO SUPPLY CORP. (d)—C-70
 CROWN INTERNATIONAL INC. (m)—C-71
 ELECTRO-VOICE INC. (m)—C-74
 HM ELECTRONICS INC. (m)—C-78
 LECTROSONICS INC. (m)—C-83
 SENNHEISER ELECTRONIC CORP. (m)—C-94
 SHURE BROTHERS INC. (m)—C-95
 SONY PROFESSIONAL AUDIO (m)—C-95
 STEINBERG ELECTRONICS INC. (d)—C-96
 TELEX COMMUNICATIONS INC. (m)—C-98
 TOA ELECTRONICS INC. (m)—C-100

0710-3900**—microphones—hand held**

AKG ACOUSTICS INC. (m)—C-59
 AMS INDUSTRIES INC. (m & d & r)—C-61
 AUDIO-TECHNICA U.S. INC. (m)—C-63
 BEYER DYNAMIC INC. (m & d & r)—C-65
 BRUEL & KJAER INSTRUMENTS INC. (m & d & r)—C-66
 COMPREHENSIVE VIDEO SUPPLY CORP. (d)—C-70
 CROWN INTERNATIONAL INC. (m)—C-71
 ELECTRO-VOICE INC. (m)—C-74
 HM ELECTRONICS INC. (m)—C-78
 SENNHEISER ELECTRONIC CORP. (m)—C-94
 SHARP ELECTRONICS CORP. (m)—C-94
 SHURE BROTHERS INC. (m)—C-95
 SONY PROFESSIONAL AUDIO (m)—C-95
 STEINBERG ELECTRONICS INC. (d)—C-96
 TELEX COMMUNICATIONS INC. (m)—C-98
 TEMTRON ELECTRONICS LTD. (d)—C-99
 TOA ELECTRONICS INC. (m)—C-100
 VEGA (m)—C-102

0710-3920**—microphones—lapel mike**

AKG ACOUSTICS INC. (m)—C-59
 AUDIO-TECHNICA U.S. INC. (m)—C-63
 BEYER DYNAMIC INC. (m & d & r)—C-65
 COMPREHENSIVE VIDEO SUPPLY CORP. (d)—C-70
 ELECTRO-VOICE INC. (m)—C-74
 HM ELECTRONICS INC. (m)—C-78
 LECTROSONICS INC. (m)—C-83
 SENNHEISER ELECTRONIC CORP. (m)—C-94
 SHURE BROTHERS INC. (m)—C-95
 SONY PROFESSIONAL AUDIO (d)—C-95
 STEINBERG ELECTRONICS INC. (d)—C-96
 TELEX COMMUNICATIONS INC. (m)—C-98
 VEGA (m)—C-102

STUDIO EQUIPMENT & SUPPLIES-0700

0710-3940

—microphones—lavallier mikes

AKG ACOUSTICS INC. (m)—C-59
AUDIO-TECHNICA U.S. INC. (m)—C-63
BEYER DYNAMIC INC. (m & d & r)—C-65
COMPREHENSIVE VIDEO SUPPLY CORP.
(d)—C-70
CROWN INTERNATIONAL INC. (m)—C-71
ELECTRO-VOICE INC. (m)—C-74
HM ELECTRONICS INC. (m)—C-78
LECTROSONICS INC. (m)—C-83
NADY SYSTEMS INC. (m)—C-87
SENNHEISER ELECTRONIC CORP. (m)—C-94
SHURE BROTHERS INC. (m)—C-95
SONY PROFESSIONAL AUDIO (m)—C-95
TELEX COMMUNICATIONS INC. (m)—C-98
TEMTRON ELECTRONICS LTD. (d)—C-99
VEGA (m)—C-102

0710-3960

—microphones—modular, capsule

AKG ACOUSTICS INC. (m)—C-59
AMS INDUSTRIES INC. (m & d & r)—C-61
AUDIO-TECHNICA U.S. INC. (m)—C-63
BEYER DYNAMIC INC. (m & d & r)—C-65
BRUEL & KJAER INSTRUMENTS INC. (m & d & r)—C-66
CROWN INTERNATIONAL INC. (m)—C-71
ELECTRO-VOICE INC. (m)—C-74
SENNHEISER ELECTRONIC CORP. (m)—C-94

0710-3980

—microphones—parabolic

AUDIO-TECHNICA U.S. INC. (m)—C-63

0710-4000

—microphones—PZM

AKG ACOUSTICS INC. (m)—C-59
BEYER DYNAMIC INC. (m & d & r)—C-65
CROWN INTERNATIONAL INC. (m)—C-71
SHURE BROTHERS INC. (m)—C-95

0710-4020

—microphones—ribbon

BEYER DYNAMIC INC. (m & d & r)—C-65

0710-4040

—microphones—RF

AKG ACOUSTICS INC. (m)—C-59
BEYER DYNAMIC INC. (m & d & r)—C-65
COMTEK INC. (m)—C-70
HM ELECTRONICS INC. (m)—C-78
RF TECHNOLOGY INC. (m)—C-93
SENNHEISER ELECTRONIC CORP. (m)—C-94
SHURE BROTHERS INC. (m)—C-95
SWINTEK ENTERPRISES INC. (m)—C-97
VEGA (m)—C-102

0710-4060

—microphones—shotgun

AKG ACOUSTICS INC. (m)—C-59
AUDIO-TECHNICA U.S. INC. (m)—C-63
BEYER DYNAMIC INC. (m & d & r)—C-65
COMPREHENSIVE VIDEO SUPPLY CORP.
(d)—C-70
ELECTRO-VOICE INC. (m)—C-74
SENNHEISER ELECTRONIC CORP. (m)—C-94
SHURE BROTHERS INC. (m)—C-95
SONY PROFESSIONAL AUDIO (m)—C-95
STEINBERG ELECTRONICS INC. (d)—C-96
SWINTEK ENTERPRISES INC. (m)—C-97
TEMTRON ELECTRONICS LTD. (d)—C-99

0710-4080

—microphones—wireless

AKG ACOUSTICS INC. (m)—C-59

BEYER DYNAMIC INC. (m & d & r)—C-65
COMPREHENSIVE VIDEO SUPPLY CORP.
(d)—C-70

HM ELECTRONICS INC. (m)—C-78
LECTROSONICS INC. (m)—C-83
NADY SYSTEMS INC. (m)—C-87
RF TECHNOLOGY INC. (m)—C-93
SENNHEISER ELECTRONIC CORP. (m)—C-94
SHURE BROTHERS INC. (m)—C-95
SONY PROFESSIONAL AUDIO (m)—C-95
STEINBERG ELECTRONICS INC. (d)—C-96
SWINTEK ENTERPRISES INC. (m)—C-97
TELEX COMMUNICATIONS INC. (m)—C-98
TEMTRON ELECTRONICS LTD. (d)—C-99
TOA ELECTRONICS INC. (m)—C-100
VEGA (m)—C-102

0710-4100

—mixers

ADM TECHNOLOGY INC. (m)—C-59
AEG BAYLY INC. (m)—C-59
AUDIO-TECHNICA U.S. INC. (m)—C-63
BEYER DYNAMIC INC. (m & d & r)—C-65
COMPREHENSIVE VIDEO SUPPLY CORP.
(d)—C-70
ELECTRO-VOICE INC. (m)—C-74
G. C. ELECTRONICS CO. (m)—C-76
GLW ENTERPRISES INC. (m)—C-76
ALAN GORDON ENTERPRISES INC. (d)—C-76
H & E MICRO-TRAK CORP. (d)—C-77
PROTECH AUDIO CORP. (m)—C-91
QUANTUM AUDIO LABS INC. (m)—C-92
RUSSCO ELECTRONICS MANUFACTURING
INC. (m)—C-93
SHURE BROTHERS INC. (m)—C-95
TOA ELECTRONICS INC. (m)—C-100

0710-4120

—splitters

ADAPT COMMUNICATION SUPPLY CO. INC.
(d)—C-59
AEG BAYLY INC. (m)—C-59
BENCHMARK MEDIA SYSTEMS (m)—C-64
COMPREHENSIVE VIDEO SUPPLY CORP.
(d)—C-70
H & E MICRO-TRAK CORP. (d)—C-77
WIREWORKS CORP. (m)—C-103

0710-4140

Modulation Controllers

CIRCUIT RESEARCH LABS INC. (m)—C-69
DELTA ELECTRONICS INC. (m)—C-71
H & E MICRO-TRAK CORP. (d)—C-77
INOVONICS INC. (m)—C-79
KAHN COMMUNICATIONS INC. (m)—C-81
ORBAN (m)—C-89
TOWNSEND BROADCAST SYSTEMS INC.
(d)—C-100

0710-4160

Modulation Density Processing Equipment

CIRCUIT RESEARCH LABS INC. (m)—C-69
DELTA ELECTRONICS INC. (m)—C-71
DORROUGH ELECTRONICS (m)—C-72
INOVONICS INC. (m)—C-79
KAHN COMMUNICATIONS INC. (m)—C-81
ORBAN (m)—C-89

0710-4180

Modulators

ANIXTER TELE-WIRE (d)—C-82
BARCO INDUSTRIES (m)—C-64
LEAMING INDUSTRIES (m)—C-82
ROHOE & SCHWARZ INC. (m)—C-93
SCI CATV SERVICES (r)—C-94

0710-4240

—TV

QUALITY VIDEO SUPPLY CORP. (d)—C-92
ROHOE & SCHWARZ INC. (m)—C-93

0710-4280

Monitors-Audio & RF

ALLIED BROADCAST EQUIPMENT CORP.
(d)—C-60
BELAR ELECTRONICS LABORATORY INC.
(m)—C-64
BIRD ELECTRONIC CORP. (m & d)—C-65
BSW (d)—C-66
CLEAR-COM INTERCOM SYSTEMS (m)—C-69
COMMUNICATION MARKETING & CONSULT-
ING LTD. (m)—C-69
COMWEST (d)—C-70
DELTA ELECTRONICS INC. (m)—C-71
HOLZBERG INC. (d)—C-78
KAHN COMMUNICATIONS INC. (m)—C-81
KINTRONIC LABORATORIES INC. (d)—C-81
NCS INDUSTRIES (d)—C-88
ROH DIV., ANCHOR AUDIO (m)—C-93
T.F.T. INC. (m)—C-99
VIDEOTEK INC. (m)—C-102

0710-4300

—AM system

BELAR ELECTRONICS LABORATORY INC.
(m)—C-64
DELTA ELECTRONICS INC. (m)—C-71
GORMAN-REDLICH MANUFACTURING CO.
(m)—C-76
KAHN COMMUNICATIONS INC. (m)—C-81
KINTRONIC LABORATORIES INC. (d)—C-81
T.F.T. INC. (m)—C-99

0710-4320

—antenna

CHANNEL MASTER (m)—C-68
DELTA ELECTRONICS INC. (m)—C-71
ALAN GORDON ENTERPRISES INC. (d)—C-76
GORMAN-REDLICH MANUFACTURING CO.
(m)—C-76
KINTRONIC LABORATORIES INC. (d)—C-81

0710-4340

—base current/gust sampling

COMWEST (d)—C-70
DELTA ELECTRONICS INC. (m)—C-71
GORMAN-REDLICH MANUFACTURING CO.
(m)—C-76
KINTRONIC LABORATORIES INC. (d)—C-81

0710-4360

—directional

BIRD ELECTRONIC CORP. (m & d)—C-65
DELTA ELECTRONICS INC. (m)—C-71
GENTNER ELECTRONICS CORP. (m)—C-76
GORMAN-REDLICH MANUFACTURING CO.
(m)—C-76
KINTRONIC LABORATORIES INC. (d)—C-81

0710-4380

—frequency

BELAR ELECTRONICS LABORATORY INC.
(m)—C-64
BIRD ELECTRONIC CORP. (m & d)—C-65
T.F.T. INC. (m)—C-99

0710-4400

—FM

BELAR ELECTRONICS LABORATORY INC.
(m)—C-64
MODULATION SCIENCES INC. (m)—C-87
T.F.T. INC. (m)—C-99

0710-4420

—modulation

BELAR ELECTRONICS LABORATORY INC.
(m)—C-64
DELTA ELECTRONICS INC. (m)—C-71
KAHN COMMUNICATIONS INC. (m)—C-81
MODULATION SCIENCES INC. (m)—C-87
ROHOE & SCHWARZ INC. (m)—C-93
T.F.T. INC. (m)—C-99

0710-4440

—phase

DELTA ELECTRONICS INC. (m)—C-71
GORMAN-REDLICH MANUFACTURING CO.
(m)—C-76
KINTEK INC. (m & d)—C-81
KINTRONIC LABORATORIES INC. (d)—C-81

0710-4460

—power

BIRD ELECTRONIC CORP. (m & d)—C-65
KINTRONIC LABORATORIES INC. (d)—C-81
ROH DIV., ANCHOR AUDIO (m)—C-93

0710-4480

—program

ROH DIV., ANCHOR AUDIO (m)—C-93
VIDEOTEK INC. (m)—C-102

0710-4500

—RF level

BELAR ELECTRONICS LABORATORY INC.
(m)—C-64
BIRD ELECTRONIC CORP. (m & d)—C-65
NARDA MICROWAVE CORP. (m)—C-87
ROHOE & SCHWARZ INC. (m)—C-93
WAVETEK RF PRODUCTS INC. (m)—C-103

0710-4520

—SCA

BELAR ELECTRONICS LABORATORY INC.
(m)—C-64
JOHNSON ELECTRONICS INC. (m)—C-80
MODULATION SCIENCES INC. (m)—C-87
T.F.T. INC. (m)—C-99

0710-4540

—TV aural

BELAR ELECTRONICS LABORATORY INC.
(m)—C-64
COMREX CORP. (m)—C-70
MODULATION SCIENCES INC. (m)—C-87
ROH DIV., ANCHOR AUDIO (m)—C-93
T.F.T. INC. (m)—C-99

0710-4560

Multicarrier Systems

ALLIED BROADCAST EQUIPMENT CORP.
(d)—C-60
ARTEL COMMUNICATIONS CORP. (m)—C-63

0710-4600

Networks

ALLIED BROADCAST EQUIPMENT CORP.
(d)—C-60
SHURE BROTHERS INC. (m)—C-95
VALLEY INTERNATIONAL INC. (m)—C-101

0710-4620

—audio matching

BENCHMARK MEDIA SYSTEMS (m)—C-64
SHURE BROTHERS INC. (m)—C-95
VALLEY INTERNATIONAL INC. (m)—C-101

0710-4640
—*mixing*
BENCHMARK MEDIA SYSTEMS (m)—C-64
GLW ENTERPRISES INC. (m)—C-76

0710-4660
—*phoning*
KINTRONIC LABORATORIES INC. (m)—C-81

0710-4680
—*RF matching*
KINTRONIC LABORATORIES INC. (m)—C-81
SWINTEK ENTERPRISES INC. (m)—C-97
SWR INC. (m & d)—C-97
WAVETEK RF PRODUCTS INC. (m)—C-103

0710-4700
Noise Reduction Equipment
ALLIED BROADCAST EQUIPMENT CORP. (d)—C-60
CIRCUIT RESEARCH LABS INC. (m)—C-69
FM SYSTEMS INC. (m & d)—C-75
KINTEK INC. (m & d)—C-81
PACIFIC RECORDERS & ENGINEERING CORP. (d)—C-89
RADIO RESOURCES INC. (d)—C-92
SYMETRIX INC. (m)—C-97

0710-4720
Noise Reduction Systems
CIRCUIT RESEARCH LABS INC. (m)—C-69
HOLZBERG INC. (d)—C-78
PACIFIC RECORDERS & ENGINEERING CORP. (d)—C-89
SWINTEK ENTERPRISES INC. (m)—C-97

0710-4730
Open-Reel Tape Decks (see Audio Tape Equipment in this category)

0710-4740
Oscillators, Tone
THE CAMERA MART INC. (d)—C-67
CHANNELMATIC INC. (m)—C-68
LEADER INSTRUMENTS CORP. (m)—C-82
SHURE BROTHERS INC. (m)—C-95
TOWNSEND BROADCAST SYSTEMS INC. (d)—C-100
VEGA (m)—C-102

0710-4800
Phase Corrector, Cart
HOWE TECHNOLOGIES CORP. (m)—C-78

0710-4810
Preamplifiers (see Amplifiers in this category)

0710-4820
Processors
ALLIED BROADCAST EQUIPMENT CORP. (d)—C-60
AMS INDUSTRIES INC. (m & d & r)—C-61
BARCO INDUSTRIES (m)—C-64
BSW (d)—C-66
CIRCUIT RESEARCH LABS INC. (m)—C-69
DELTA ELECTRONICS INC. (m)—C-71
DORROUGH ELECTRONICS (m)—C-72
HARRIS CORP. (BROADCAST DIVISION) (m)—C-77
HOLZBERG INC. (d)—C-78
INOVONICS INC. (m)—C-79
LEXICON INC. (m)—C-83
ORBAN (m)—C-89
PACIFIC RECORDERS & ENGINEERING CORP. (m)—C-89
SCI CATV SERVICES (r)—C-94

VALLEY INTERNATIONAL INC. (m)—C-101

0710-4840
Program Equipment (Business Automation)
CAVECO EQUIPMENT LTD. (d)—C-68
HARRIS CORP. (BROADCAST DIVISION) (m)—C-77
SYSTEMATION Corp. (m)—C-97

0710-4880
—*auto time, weather announce*
SYSTEMATION Corp. (m)—C-97

0710-4890
—*controllers, computer*
ALAMAR ELECTRONICS USA INC. (m)—C-60
AMX CORP. (m)—C-61
IGM COMMUNICATIONS (m)—C-78
LYON LAMB VIDEO ANIMATION SYSTEMS INC. (m)—C-84
MEI ELECTRONICS INC. (m)—C-85
SYSTEMATION Corp. (m)—C-97

0710-4900
—*program automation systems*
ALAMAR ELECTRONICS USA INC. (m)—C-60
BROADCAST ELECTRONICS INC. (m & r)—C-65
MEI ELECTRONICS INC. (m)—C-85
SYSTEMATION Corp. (m)—C-97
TAPE-ATHON CORP. (m)—C-97
TELE-ENGINEERING CORP. (m)—C-98

0710-4940
—*sequencers*
BSM SYSTEMS INC. (m & d)—C-66
IGM COMMUNICATIONS (m)—C-78

0710-4960
—*sequencers—relay*
AMX CORP. (m)—C-61
ESE (m)—C-74
IGM COMMUNICATIONS (m)—C-78

0710-4980
—*sequencers—time insertion*
IGM COMMUNICATIONS (m)—C-78

0710-5000
Prompters
CINEMA PRODUCTS CORP. (m)—C-69
COMMUNICATIONS SYSTEMS GROUP/GENERAL TELEVISION NETWORK (d & r)—C-70
COMPREHENSIVE VIDEO SUPPLY CORP. (d)—C-70
COMPROMPTER INC. (m)—C-70
COMPU-PROMPT (m & d & r)—C-70
COMPUTER PROMPTING CORP. (m & d)—C-70
DYNATECH COMMUNICATIONS (m)—C-73
TELESCRIPT INC. (m)—C-98
TELEVIDEO SAN DIEGO (m)—C-98
VIDEO DATA SYSTEMS (m)—C-102

0710-5010
Recorders (Audio Tape) Equipment (see Audio Tape Equipment)

0710-5100
Records
ALLIED BROADCAST EQUIPMENT CORP. (d)—C-60

HARRIS CORP. (BROADCAST DIVISION) (d)—C-77
QUALITY VIDEO SUPPLY CORP. (d)—C-92
SHURE BROTHERS INC. (m)—C-95

0710-5120
—*audio test*
AVSC INC. (d)—C-64
SHURE BROTHERS INC. (m)—C-95
TABER MANUFACTURING & ENGINEERING CO. (d)—C-97

0710-5150
Reels (see Audio Tape Equipment & Accessories in this category)

0710-5160
Remote Control Systems, AM-FM
ALLIED BROADCAST EQUIPMENT CORP. (d)—C-60
DELTA ELECTRONICS INC. (m)—C-71
HALLIKAINEN & FRIENDS INC. (m)—C-77
HARRIS CORP. (BROADCAST DIVISION) (m)—C-77
MARTI ELECTRONICS INC. (m)—C-85
MOSELEY ASSOCIATES INC. (m)—C-87
SYSTEMATION Corp. (m)—C-97
T.F.T. INC. (m)—C-99

0710-5180
Remote Pickup Systems
COMWEST (d)—C-70
HOLZBERG INC. (d)—C-78
MARTI ELECTRONICS INC. (m)—C-85
MOSELEY ASSOCIATES INC. (m)—C-87
RADIO RESOURCES INC. (d)—C-92
T.F.T. INC. (m)—C-99

0710-5200
Remote Pickup Equipment
BSW (d)—C-66
MARTI ELECTRONICS INC. (m)—C-85
SWINTEK ENTERPRISES INC. (m)—C-97
T.F.T. INC. (m)—C-99

0710-5220
Reverberation Units (see Audio Processing Effects Equipment in this category)

0710-5230
Rewinders, Tape (see Audio Tape Equipment & Accessories in this category)

0710-5240
Routing Switchers & DAs
ADM TECHNOLOGY INC. (m)—C-59
ALLIED BROADCAST EQUIPMENT CORP. (d)—C-60
BENCHMARK MEDIA SYSTEMS (m)—C-64
BSM SYSTEMS INC. (m & d)—C-66
BTS BROADCAST TELEVISION SYSTEMS INC. (m)—C-66
CENTRAL DYNAMICS LTD. (m & r)—C-68
CHANNELMATIC INC. (m)—C-68
CIPHER DIGITAL INC. (m)—C-69
COMMUNICATIONS SYSTEMS GROUP/GENERAL TELEVISION NETWORK (d & r)—C-70
DYNAIR ELECTRONICS INC. (m)—C-73
DYNAMIC TECHNOLOGY LTD. (m)—C-73
FUTURE PRODUCTIONS INC. (s)—C-75
GLW ENTERPRISES INC. (m)—C-76
THE GRASS VALLEY GROUP INC. (m)—C-77
HOLZBERG INC. (d)—C-78
IMAGE VIDEO LTD. (m)—C-79
INTERNATIONAL NUCLEAR CORP. (m)—C-79

INTERNATIONAL TAPETRONICS CORP./3M (m)—C-79

LAIRD TELEMEDIA INC. (m)—C-82
LAKE SYSTEMS CORP. (d)—C-82
3M CO. (m)—C-86
PACIFIC RECORDERS & ENGINEERING CORP. (m)—C-89
ROH DIV., ANCHOR AUDIO (m)—C-93
SHINTRON CO. INC. (m)—C-94
SHURE BROTHERS INC. (m)—C-95
TELEMET (m)—C-98
UTAH SCIENTIFIC INC. (m)—C-101
VAUGHN COMMUNICATIONS GROUP (d & r)—C-101
VERSATECH INDUSTRIES INC. (m)—C-102
VIDEOTEK INC. (m)—C-102
VITAL INDUSTRIES (m)—C-103
WARD-BECK SYSTEMS LTD. (m)—C-103

0710-5260
Sensors
HOLZBERG INC. (d)—C-78
VAUGHN COMMUNICATIONS GROUP (d & r)—C-101

0710-5270
Shipping Cases
ANVIL CASES (m)—C-83
CALZONE CASE CO. (m)—C-87

0710-5280
Simulcasting Equipment
FM SYSTEMS INC. (m & d)—C-75
LEAMING INDUSTRIES (m)—C-82

0710-5300
Sound Systems
FM SYSTEMS INC. (m & d)—C-75
LAKE SYSTEMS CORP. (d)—C-82
NADY SYSTEMS INC. (m)—C-87
PROTECH AUDIO CORP. (m)—C-91
ROH DIV., ANCHOR AUDIO (m)—C-93
SHURE BROTHERS INC. (m)—C-95
VERSA-COUNT INC. (m)—C-102

0710-5320
—*level control*
AMX CORP. (m)—C-61
CIRCUIT RESEARCH LABS INC. (m)—C-69
DORROUGH ELECTRONICS (m)—C-72
NADY SYSTEMS INC. (m)—C-87
PROTECH AUDIO CORP. (m)—C-91
ROH DIV., ANCHOR AUDIO (m)—C-93
SYMETRIX INC. (m)—C-97

0710-5340
—*portable*
ELECTRO-VOICE INC. (m)—C-74
LECTROSONICS INC. (m)—C-83
NADY SYSTEMS INC. (m)—C-87
ROH DIV., ANCHOR AUDIO (m)—C-93
SHURE BROTHERS INC. (m)—C-95

0710-5360
—*studio*
ELECTRO-VOICE INC. (m)—C-74
NADY SYSTEMS INC. (m)—C-87
ROH DIV., ANCHOR AUDIO (m)—C-93

0710-5380
Speech Recognition Systems
SWINTEK ENTERPRISES INC. (m)—C-97
VAUGHN COMMUNICATIONS GROUP (d & r)—C-101

0710-5400
Speech Synthesis Systems
SWINTEK ENTERPRISES INC. (m)—C-97

STUDIO EQUIPMENT & SUPPLIES-0700

0710-5410

Sprocketed Magnetic Film Transports, Dubbers (see Audio Tape Equipment)

0710-5420

Switchers

BSM SYSTEMS INC. (m & d)—C-66
BTS BROADCAST TELEVISION SYSTEMS INC. (m)—C-66
CENTRAL DYNAMICS LTD. (m & r)—C-68
CIPHER DIGITAL INC. (m)—C-69
DYNAMIC TECHNOLOGY LTD. (m)—C-73
THE GRASS VALLEY GROUP INC. (m)—C-77
IMAGE VIDEO LTD. (m)—C-79
INTERNATIONAL TAPETRONICS CORP./3M (m)—C-79
LINES VIDEO SYSTEMS (d)—C-83
3M CO. (m)—C-86
PACIFIC RECORDERS & ENGINEERING CORP. (m)—C-89
ROH DIV., ANCHOR AUDIO (m)—C-93
TELE-ENGINEERING CORP. (m)—C-98
TELEMET (m)—C-98
TOWNSEND BROADCAST SYSTEMS INC. (d)—C-100
UTAH SCIENTIFIC INC. (m)—C-101
VERSATECH INDUSTRIES INC. (m)—C-102
VIDEOTEK INC. (m)—C-102

0710-5440

Synthesizers, Stereo

HOLZBERG INC. (d)—C-78
KINTEK INC. (m & d)—C-81
LEARNING INDUSTRIES (m)—C-82
LINES VIDEO SYSTEMS (d)—C-83
MODULATION SCIENCES INC. (m)—C-87
ORBAN (m)—C-89
STUDIO TECHNOLOGIES INC. (m)—C-97
VAUGHN COMMUNICATIONS GROUP (d & r)—C-101
WEGENER COMMUNICATIONS INC. (m)—C-103

0710-5460

Tape Decks (see Audio Tape Equipment in this category)

0710-5480

Tape Equipment & Supplies

ALLIED BROADCAST EQUIPMENT CORP. (d)—C-60
AUDICO INC. (m)—C-63
BROADCAST ELECTRONICS INC. (m)—C-65
BURLINGTON AUDIO/VIDEO TAPES INC. (d)—C-66
FIDELIPAC CORP. (m)—C-75
HOLZBERG INC. (d)—C-78
LAKE SYSTEMS CORP. (d)—C-82
LANDY ASSOCIATES INC. (d)—C-82
MEMTEK PRODUCTS/MEMOREX AUDIO & VIDEO (m)—C-85
OTARI CORP. (m)—C-89
PEIRCE-PHELPS INC. (d)—C-90
QUALITY VIDEO SUPPLY CORP. (d)—C-92
QUANTUM AUDIO LABS INC. (m)—C-92
SHARP ELECTRONICS CORP. (m)—C-94
VAUGHN COMMUNICATIONS GROUP (d & r)—C-101

0710-5500

Tape Recorders & Accessories

ALLIED BROADCAST EQUIPMENT CORP. (d)—C-60
AVSC INC. (d)—C-64
BROADCAST ELECTRONICS INC. (m)—C-65
BSW (d)—C-66
BURLINGTON AUDIO/VIDEO TAPES INC. (d)—C-66
CAVECO EQUIPMENT LTD. (d)—C-68
FUJI PHOTO FILM USA INC. (m)—C-75

HARRIS CORP. (BROADCAST DIVISION) (d)—C-77
HOLZBERG INC. (d)—C-78
INOVONICS INC. (m)—C-79
INTERNATIONAL TAPETRONICS CORP./3M (m)—C-79
OTARI CORP. (m)—C-89
PACIFIC RECORDERS & ENGINEERING CORP. (m)—C-89
PEIRCE-PHELPS INC. (d)—C-90
SHARP ELECTRONICS CORP. (m)—C-94
SONY COMMUNICATIONS PRODUCTS CO. (m)—C-95
SONY PROFESSIONAL AUDIO (m)—C-95
STANCL CORP. (m)—C-96
STUDER REVOX AMERICA INC. (m)—C-96
TABER MANUFACTURING & ENGINEERING CO. (d)—C-97
TELE-MEASUREMENTS INC. (d)—C-98
TOWNSEND BROADCAST SYSTEMS INC. (d)—C-100
VAUGHN COMMUNICATIONS GROUP (d & r)—C-101

0710-5520

—cartridge

BROADCAST AUTOMATION INC. (d & r)—C-65
BROADCAST ELECTRONICS INC. (m & r)—C-65
BSW (d)—C-66
BURLINGTON AUDIO/VIDEO TAPES INC. (d)—C-66
FIDELIPAC CORP. (m)—C-75
INTERNATIONAL TAPETRONICS CORP./3M (m)—C-79
MACKENZIE LABORATORIES INC. (m)—C-84
PACIFIC RECORDERS & ENGINEERING CORP. (m)—C-89

0710-5540

—cassette

BSW (d)—C-66
BURLINGTON AUDIO/VIDEO TAPES INC. (d)—C-66
FUJI PHOTO FILM USA INC. (m)—C-75
MEMTEK PRODUCTS/MEMOREX AUDIO & VIDEO (m)—C-85
SHARP ELECTRONICS CORP. (m)—C-94
SONY PROFESSIONAL AUDIO (m)—C-95
STUDER REVOX AMERICA INC. (m)—C-96
TAPE-ATHON CORP. (m)—C-97

0710-5560

—digital

BROADCAST AUTOMATION INC. (d)—C-65
BURLINGTON AUDIO/VIDEO TAPES INC. (d)—C-66
INTERNATIONAL TAPETRONICS CORP./3M (m)—C-79
LEXICON INC. (m)—C-83
SHARP ELECTRONICS CORP. (m)—C-94
SONY PROFESSIONAL AUDIO (m)—C-95
STUDER REVOX AMERICA INC. (m)—C-96

0710-5580

—film recorders

INOVONICS INC. (m)—C-79
NAC INC. (m & d & r)—C-87

0710-5600

—logging

MOVIOLA/J & R FILM CO. INC. (m)—C-87
SEL-TRONICS INC. (d)—C-94
STANCL CORP. (m)—C-96

0710-5620

—parts & accessories

BROADCAST AUTOMATION INC. (d)—C-65
OTARI CORP. (m)—C-89

STEINBERG ELECTRONICS INC. (d)—C-96

0710-5640

—parts & accessories—cabinets

EMCOR PRODUCTS/CRENLO INC. (m)—C-74
H & E MICRO-TRAK CORP. (m)—C-77
PACIFIC RECORDERS & ENGINEERING CORP. (m)—C-89
H. WILSON CO. (m)—C-103

0710-5660

—parts & accessories—capstan assemblies

G. C. ELECTRONICS CO. (m)—C-76

0710-5680

—parts & accessories—care kits

G. C. ELECTRONICS CO. (m)—C-76
GENEVA GROUP OF COS. INC. (m)—C-76
MEMTEK PRODUCTS/MEMOREX AUDIO & VIDEO (m)—C-85
THE TEXWIPE CO. (m)—C-99

0710-5700

—parts & accessories—drive motor power supplies

GRAHAM-PATTEN SYSTEMS INC. (m & d)—C-77
SEL-TRONICS INC. (m)—C-94

0710-5720

—parts & accessories—electronics

GENEVA GROUP OF COS. INC. (m)—C-76
INOVONICS INC. (m)—C-79

0710-5740

—parts & accessories—heads

MAGNASYNC/MOVIOLA CORP. (m)—C-84
NORTRONICS CO. INC. (m)—C-88
OTARI CORP. (m)—C-89

0710-5760

—parts & accessories—motors

OTARI CORP. (m)—C-89

0710-5820

—parts & accessories—synchronizers

CIPHER DIGITAL INC. (m)—C-69
EVERTZ MICROSYSTEMS LTD. (m)—C-74
OTARI CORP. (m)—C-89

0710-5840

—parts & accessories—tension controls

INOVONICS INC. (m)—C-79
TENTEL (m & d & r)—C-99

0710-5880

—reels

BURLINGTON AUDIO/VIDEO TAPES INC. (d)—C-66
MINNESOTA MINING & MANUFACTURING CO. (3M) (m)—C-86
TAPE-ATHON CORP. (m)—C-97

0710-5900

—reels—4-track

ALAN GORDON ENTERPRISES INC. (d)—C-76
MINNESOTA MINING & MANUFACTURING CO. (3M) (m)—C-86
TAPE-ATHON CORP. (m)—C-97

0710-5920

—reels—multi-track

MINNESOTA MINING & MANUFACTURING

CO. (3M) (m)—C-86
STANCL CORP. (m)—C-96

0710-5940

—reels—1 & 2 track

BROADCAST AUTOMATION INC. (d & r)—C-65
ALAN GORDON ENTERPRISES INC. (d)—C-76
MINNESOTA MINING & MANUFACTURING CO. (3M) (m)—C-86
TAPE-ATHON CORP. (m)—C-97

0710-5960

Teico Interface Equipment

BROADCAST ELECTRONICS INC. (m)—C-65
BSW (d)—C-66
CHANNELMATIC INC. (m)—C-68
COMREX CORP. (m)—C-70
ESE (m)—C-74
HM ELECTRONICS INC. (m)—C-78
McCURDY TELECOMMUNICATION PRODUCTS (m & r)—C-85
PACIFIC RECORDERS & ENGINEERING CORP. (d)—C-89
ROH DIV., ANCHOR AUDIO (s)—C-93
ROSS ELECTRONICS MANUFACTURING INC. (m)—C-93
SHURE BROTHERS INC. (m)—C-95
STUDER REVOX AMERICA INC. (m)—C-96
VEGA (m)—C-102

0710-5980

Time Compressors

AMS INDUSTRIES INC. (m & d & r)—C-61
LEXICON INC. (m)—C-83
PEIRCE-PHELPS INC. (d)—C-90

0710-6000

Transformers

AEG BAYLY INC. (m)—C-59
ATLAS/SOUNDOLIER (m)—C-83
HARRIS CORP. (BROADCAST DIVISION) (d)—C-77
RUSSCO ELECTRONICS MANUFACTURING INC. (m)—C-93
SHURE BROTHERS INC. (m)—C-95
SOLA (m)—C-95
VAUGHN COMMUNICATIONS GROUP (d & r)—C-101

0710-6020

Tuners, FM

ALLIED BROADCAST EQUIPMENT CORP. (d)—C-60
BSW (d)—C-66
CATEL TELECOMMUNICATIONS (m)—C-67
HOLZBERG INC. (d)—C-78
JOHNSON ELECTRONICS INC. (m)—C-80

0710-6040

Turntables & Accessories

ALLIED BROADCAST EQUIPMENT CORP. (d)—C-60
BROADCAST ELECTRONICS INC. (m)—C-65
BSW (d)—C-66
H & E MICRO-TRAK CORP. (d)—C-77
HARRIS CORP. (BROADCAST DIVISION) (d)—C-77
LANDY ASSOCIATES INC. (d)—C-82
PEIRCE-PHELPS INC. (d)—C-90
RADIO RESOURCES INC. (d)—C-92
SHURE BROTHERS INC. (m)—C-95
TOWNSEND BROADCAST SYSTEMS INC. (d)—C-100
VAUGHN COMMUNICATIONS GROUP (d & r)—C-101

0710-6060
— **needles**
AUDIO-TECHNICA U.S. INC. (m)—C-63
SHURE BROTHERS INC. (m)—C-95

0710-6080
— **phone cartridges**
AUDIO-TECHNICA U.S. INC. (m)—C-63
H & E MICRO-TRAK CORP. (d)—C-77
SHURE BROTHERS INC. (m)—C-95

0710-6100
— **speed controls**
MULTI-TRACK MAGNETICS/RANGERTONE (m)—C-87

0710-6120
— **tone arms**
BROADCAST ELECTRONICS INC. (m & r)—C-65
H & E MICRO-TRAK CORP. (m)—C-77
RUSSCO ELECTRONICS MANUFACTURING INC. (m)—C-93

0710-6140
— **turntables**
BROADCAST ELECTRONICS INC. (m & r)—C-65
H & E MICRO-TRAK CORP. (d)—C-77
RUSSCO ELECTRONICS MANUFACTURING INC. (m)—C-93

0710-6160
Wire

ADAPT COMMUNICATION SUPPLY CO. INC. (d)—C-59
ALPHA WIRE CORP. (m)—C-60
AUDIO-TECHNICA U.S. INC. (m)—C-63
BELDEN ELECTRONIC WIRE & CABLE (m)—C-64
BSW (d)—C-66
CANARE CABLE INC. (m & d)—C-87
CAROL CABLE CO. (m & d & r)—C-67
CHESTER CABLE (m)—C-68
CONNECTRONICS CORP. (m)—C-70
G. C. ELECTRONICS CO. (m)—C-76
ITERA/BELMOOR (m)—C-80
NATIONAL-STANDARD CO. (m)—C-87
PEIRCE-PHELPS INC. (d)—C-90
TOWNSEND BROADCAST SYSTEMS INC. (m)—C-100
VAUGHN COMMUNICATIONS GROUP (d & r)—C-101
WIREWORKS CORP. (d)—C-103

0720
CAPTIONING
EQUIPMENT

0720-0020
Character Generators
ABEKAS VIDEO SYSTEMS INC. (m)—C-59
ANIXTER TELE-WIRE (d)—C-82
ASTON ELECTRONICS INC. (m)—C-83
BTS BROADCAST TELEVISION SYSTEMS INC. (m)—C-66
CABLE LINK INC. (r)—C-66
THE CAMERA MART INC. (d)—C-67
CHYRON CORP. (m & d & r)—C-69
COMPREHENSIVE VIDEO SUPPLY CORP. (d)—C-70
COMPUTER PROMPTING CORP. (m & d)—C-70
DB COMMUNICATIONS INC. (d)—C-71
DEL COMPU-CABLE SYSTEMS INC. (m)—C-71
DIGITAL F/X INC. (m)—C-72
ESE (m)—C-74

EVERTZ MICROSYSTEMS LTD. (m)—C-74
GLEN ROCK GRAPHICS (d)—C-76
THE GRASS VALLEY GROUP INC. (m)—C-77
HARRIS CORP. (BROADCAST DIVISION) (d)—C-77
HOLZBERG INC. (d)—C-78
INFO/SOFT (m)—C-79
KES (d)—C-81
KNOX VIDEO (m)—C-82
KODE INC. (m)—C-82
LAIRD TELEMEDIA INC. (m)—C-82
LAKE SYSTEMS CORP. (d)—C-82
LANDY ASSOCIATES INC. (d)—C-82
LINES VIDEO SYSTEMS (d)—C-83
MIDWEST CATV (d)—C-86
MIDWEST COMMUNICATIONS CORP. (d)—C-86
3M BROADCASTING PRODUCT DIVISION (m)—C-86
3M CO. (m)—C-86
MPB TECHNOLOGIES INC. (m & d)—C-87
NCS INDUSTRIES (d)—C-88
NEXUS DISPLAY SYSTEMS CORP. (m & d)—C-88
NEXUS ENGINEERING CORP. (m)—C-88
PEIRCE-PHELPS INC. (d)—C-90
PESA AMERICA INC. (m)—C-90
T. R. PITTS CO. (d)—C-90
PORTAC INC. (m)—C-91
QUALITY VIDEO SUPPLY CORP. (d)—C-92
QUANTA CORP. (m)—C-92
QUANTEL INC. (m)—C-92
SHINTRON CO. INC. (m)—C-94
TELEDAC INC. (m & d)—C-98
TEXSCAN CORP. (m)—C-99
THOMSON-CSF BROADCAST INC. (m)—C-99
VIDEO DATA SYSTEMS (m)—C-102

0720-0040
Decoders, Closed Captioning
ANIXTER TELE-WIRE (d)—C-82
THE CAMERA MART INC. (d)—C-67
COLORMAX ELECTRONIC CORP. (d)—C-69
DB COMMUNICATIONS INC. (d)—C-71
EEG ENTERPRISES INC. (m)—C-73
VIDEO DATA SYSTEMS (m)—C-102

0720-0060
Encoders, Closed Captioning
ANIXTER TELE-WIRE (d)—C-82
THE CAMERA MART INC. (d)—C-67
COLORMAX ELECTRONIC CORP. (d)—C-69
COMPUTER PROMPTING CORP. (d)—C-70
DB COMMUNICATIONS INC. (d)—C-71
EEG ENTERPRISES INC. (m)—C-73
LISTEC VIDEO CORP. (m)—C-83
VIDEO DATA SYSTEMS (m)—C-102

0720-0080
Message Generators
ANIXTER TELE-WIRE (d)—C-82
BROADCAST VIDEO SYSTEMS LTD. (m)—C-66
THE CAMERA MART INC. (d)—C-67
CHANNELMATIC INC. (m)—C-68
DB COMMUNICATIONS INC. (d)—C-71
DEL COMPU-CABLE SYSTEMS INC. (m)—C-71
GLEN ROCK GRAPHICS (d)—C-76
INFO/SOFT (m)—C-79
NEXUS DISPLAY SYSTEMS CORP. (m & d)—C-88
NEXUS ENGINEERING CORP. (m)—C-88
PORTAC INC. (m)—C-91
SALESCASTER DISPLAYS CORP. (m)—C-94
SPECTRUM (d)—C-96
TELEDAC INC. (m & d)—C-98
TEXSCAN CORP. (m)—C-99
VIDEO DATA SYSTEMS (m)—C-102

0720-0100
Special Effects Title Keyers
ASTON ELECTRONICS INC. (m)—C-83
BROADCAST VIDEO SYSTEMS LTD. (m)—C-66
BTS BROADCAST TELEVISION SYSTEMS INC. (m)—C-66
THE CAMERA MART INC. (d)—C-67
CENTRAL DYNAMICS LTD. (m & r)—C-68
COMPREHENSIVE VIDEO SUPPLY CORP. (d)—C-70
DB COMMUNICATIONS INC. (d)—C-71
DEL COMPU-CABLE SYSTEMS INC. (m)—C-71
DIGITAL F/X INC. (m)—C-72
ESE (m)—C-74
THE GRASS VALLEY GROUP INC. (m)—C-77
HARRIS CORP. (BROADCAST DIVISION) (d)—C-77
KNOX VIDEO (m)—C-82
LINES VIDEO SYSTEMS (d)—C-83
NEXUS DISPLAY SYSTEMS CORP. (m & d)—C-88
PEIRCE-PHELPS INC. (d)—C-90
QUANTA CORP. (m)—C-92
QUANTEL INC. (m)—C-92
SPECTRUM (d)—C-96
TEXSCAN CORP. (m)—C-99

0720-0120
Teleprompters
THE CAMERA MART INC. (d)—C-67
COMPREHENSIVE VIDEO SUPPLY CORP. (d)—C-70
COMPROMPTER INC. (m)—C-70
COMPU-PROMPT (m & d & r)—C-70
COMPUTER PROMPTING CORP. (m & d)—C-70
ALAN GORDON ENTERPRISES INC. (d)—C-76
INFO/SOFT (m)—C-79
LINES VIDEO SYSTEMS (d)—C-83
LISTEC VIDEO CORP. (m)—C-83
MEDIA COMPUTING INC. (m)—C-85
PEIRCE-PHELPS INC. (d)—C-90
Q-TV (m & d)—C-92
TELESCRIPT INC. (m)—C-98
VIDEO DATA SYSTEMS (m)—C-102

0720-0140
— **ENG/EFP portable**
COMPROMPTER INC. (m)—C-70
COMPU-PROMPT (m & d & r)—C-70
COMPUTER PROMPTING CORP. (m & d)—C-70
HOLZBERG INC. (d)—C-78
LISTEC VIDEO CORP. (m)—C-83
TELE-MEASUREMENTS INC. (d)—C-98
TELESCRIPT INC. (m)—C-98
VIDEO DATA SYSTEMS (m)—C-102

0720-0160
— **keyboard entry**
COMPU-PROMPT (m & d & r)—C-70
COMPUTER PROMPTING CORP. (m & d)—C-70
KNOX VIDEO (m)—C-82
LISTEC VIDEO CORP. (m)—C-83
MEDIA COMPUTING INC. (m)—C-85
TELESCRIPT INC. (m)—C-98
VIDEO DATA SYSTEMS (m)—C-102

0720-0180
— **monitor-based**
COMPU-PROMPT (m & d & r)—C-70
COMPUTER PROMPTING CORP. (m & d)—C-70
LISTEC VIDEO CORP. (m)—C-83
TELESCRIPT INC. (m)—C-98
VIDEO DATA SYSTEMS (m)—C-102

0720-0200
— **scroll entry**
COMPU-PROMPT (m & d & r)—C-70
COMPUTER PROMPTING CORP. (m & d)—C-70
ALAN GORDON ENTERPRISES INC. (d)—C-76
LISTEC VIDEO CORP. (m)—C-83
TELESCRIPT INC. (m)—C-98
VIDEO DATA SYSTEMS (m)—C-102

0730
FILM EQUIPMENT

0730-0020
Automation Controls & Systems
ALAMAR ELECTRONICS USA INC. (m)—C-60
CIPHER DIGITAL INC. (m)—C-69
ESE (m)—C-74
3M CO. (m)—C-86
MULTI-TRACK MAGNETICS/RANGERTONE (m)—C-87
NEUMADE PRODUCTS CORP. (m)—C-88
PHOTOGRAPHIC EQUIPMENT SERVICE INC (m)—C-90

0730-0040
— **projector/film chain controls**
ALAMAR ELECTRONICS USA INC. (m)—C-60
L-W ANTENNA INC. (m & d)—C-84
3M CO. (m)—C-86
MULTI-TRACK MAGNETICS/RANGERTONE (m)—C-87

0730-0060
Camera Mounts, Carrying Systems & Accessories

A. F. ASSOCIATES INC. (d)—C-59
ARRIFLEX CORP. (m)—C-83
BESTWEST GRIP & LIGHTING INC. (d)—C-65
THE CAMERA MART INC. (d & r)—C-67
CENTURY PRECISION OPTICS (d)—C-68
CINEMA PRODUCTS CORP. (m)—C-69
COMMUNICATION MARKETING & CONSULTING LTD. (m)—C-69
COMPU-PROMPT (m & d & r)—C-70
DAVIS & SANFORD CO. INC. (m)—C-71
ALAN GORDON ENTERPRISES INC. (d)—C-76
KARL HEITZ INC. (d)—C-78
HOLZBERG INC. (d)—C-78
INTERACTIVE MOTION CONTROL (m)—C-79
MATTHEWS STUDIO EQUIPMENT INC. (m)—C-85
MILLER FLUID HEADS (USA) INC. (m & d & r)—C-86
NALPAK VIDEO SALES INC. (m)—C-87
N.C.E. OF FLORIDA INC. (m & d & r)—C-88
O'CONNOR ENGINEERING LABS (m & r)—C-89
QUALITY VIDEO SUPPLY CORP. (d)—C-92
SACHTLER CORP. OF AMERICA (m & d & r)—C-93
TAMRON INDUSTRIES INC. (m)—C-97
TELESCRIPT INC. (m)—C-98
THERMODYNE INTERNATIONAL LTD. (m)—C-99
VINTEN BROADCAST INC. (m & d & r)—C-102

0730-0080
— **airborne mounting/stabilizing**
ARRIFLEX CORP. (m)—C-83
BESTWEST GRIP & LIGHTING INC. (d)—C-65
CINEMA PRODUCTS CORP. (m)—C-69
ALAN GORDON ENTERPRISES INC. (d)—C-76

STUDIO EQUIPMENT & SUPPLIES-0700

0730-0100

— carrying systems

BESTWEST GRIP & LIGHTING INC. (d)—C-65
DB COMMUNICATIONS INC. (d)—C-71
ALAN GORDON ENTERPRISES INC. (d)—C-76
NALPAK VIDEO SALES INC. (m)—C-87
THERMODYNE INTERNATIONAL LTD. (m)—C-99

0730-0120

— cranes

ARRIFLEX CORP. (m)—C-63
BESTWEST GRIP & LIGHTING INC. (d)—C-65
MATTHEWS STUDIO EQUIPMENT INC. (m)—C-85
N.C.E. OF FLORIDA INC. (m & d & r)—C-88
VINTEN BROADCAST INC. (m & d & r)—C-102

0730-0140

— dollies & tripods

ARRIFLEX CORP. (m)—C-63
BESTWEST GRIP & LIGHTING INC. (d)—C-65
CENTURY PRECISION OPTICS (d)—C-68
CINEMA PRODUCTS CORP. (m)—C-69
DAVIS & SANFORD CO. INC. (m)—C-71
FERNO-WASHINGTON INC. (m)—C-75
ALAN GORDON ENTERPRISES INC. (d)—C-76
KARL HEITZ INC. (d)—C-78
KEYLITE PSI (d)—C-81
MATTHEWS STUDIO EQUIPMENT INC. (m)—C-85
MILLER FLUID HEADS (USA) INC. (m & d & r)—C-86
NALPAK VIDEO SALES INC. (m)—C-87
N.C.E. OF FLORIDA INC. (m & d & r)—C-88
O'CONNOR ENGINEERING LABS (m & r)—C-89
QUICK-SET INTERNATIONAL INC. (m)—C-92
SACHTLER CORP. OF AMERICA (m & d & r)—C-93
TELESCRIPT INC. (m & d)—C-98
VINTEN BROADCAST INC. (m & d & r)—C-102

0730-0160

— ENG braces

BESTWEST GRIP & LIGHTING INC. (d)—C-65
CENTURY PRECISION OPTICS (d)—C-68
CINE 60 INC. (m)—C-69
ALAN GORDON ENTERPRISES INC. (d)—C-76
TELESCRIPT INC. (d)—C-98

0730-0180

— heads

ARRIFLEX CORP. (m)—C-63
BESTWEST GRIP & LIGHTING INC. (d)—C-65
CENTURY PRECISION OPTICS (d)—C-68
CINEMA PRODUCTS CORP. (m)—C-69
ALAN GORDON ENTERPRISES INC. (d)—C-76
KARL HEITZ INC. (d)—C-78
NAC INC. (d & r)—C-87
N.C.E. OF FLORIDA INC. (m & d & r)—C-88
O'CONNOR ENGINEERING LABS (m & r)—C-89
SACHTLER CORP. OF AMERICA (m & d & r)—C-93

0730-0200

— helicopter rigs

BESTWEST GRIP & LIGHTING INC. (d)—C-65
BROADCAST MICROWAVE SERVICES INC. (m)—C-65
CINEMA PRODUCTS CORP. (m)—C-69

0730-0220

— lens stabilizing systems

ARRIFLEX CORP. (m)—C-63
BESTWEST GRIP & LIGHTING INC. (d)—C-65
ALAN GORDON ENTERPRISES INC. (d)—C-76

0730-0240

— pan & tilt heads

ARRIFLEX CORP. (m)—C-63
BESTWEST GRIP & LIGHTING INC. (d)—C-65
CINEMA PRODUCTS CORP. (m)—C-69
DAVIS & SANFORD CO. INC. (m)—C-71
ALAN GORDON ENTERPRISES INC. (d)—C-76
KARL HEITZ INC. (d)—C-78
INTERACTIVE MOTION CONTROL (m)—C-79
MATTHEWS STUDIO EQUIPMENT INC. (m)—C-85
MILLER FLUID HEADS (USA) INC. (m & d & r)—C-86
MITCHELL CAMERA CORP. (m & d & r)—C-86
NAC INC. (d & r)—C-87
N.C.E. OF FLORIDA INC. (m & d & r)—C-88
O'CONNOR ENGINEERING LABS (m & r)—C-89
PHOTOGRAPHIC EQUIPMENT SERVICE INC. (m)—C-90
QUICK-SET INTERNATIONAL INC. (m)—C-92
SACHTLER CORP. OF AMERICA (m & d & r)—C-93
TELEMETRICS INC. (m & r)—C-98
TELESCRIPT INC. (d)—C-98
ULTIMATTE CORP. (m)—C-101
VINTEN BROADCAST INC. (m & d & r)—C-102

0730-0260

— pan & tilt heads— remote systems

AMX CORP. (m)—C-61
CINEMA PRODUCTS CORP. (m)—C-69
MATTHEWS STUDIO EQUIPMENT INC. (m)—C-85
N.C.E. OF FLORIDA INC. (r)—C-88
PHOTOGRAPHIC EQUIPMENT SERVICE INC. (m)—C-90
TELEMETRICS INC. (m & r)—C-98
VINTEN BROADCAST INC. (m & d & r)—C-102

0730-0280

— pedestals

DAVIS & SANFORD CO. INC. (m)—C-71
ALAN GORDON ENTERPRISES INC. (d)—C-76
N.C.E. OF FLORIDA INC. (r)—C-88
O'CONNOR ENGINEERING LABS (m & r)—C-89
QUICK-SET INTERNATIONAL INC. (m)—C-92
RANGERTONE RESEARCH INC. (m)—C-92
SACHTLER CORP. OF AMERICA (m & d & r)—C-93
VINTEN BROADCAST INC. (m & d & r)—C-102

0730-0300

— remote controls

AMX CORP. (m)—C-61
CINEMA PRODUCTS CORP. (m)—C-69
ALAN GORDON ENTERPRISES INC. (d)—C-76
PHOTOGRAPHIC EQUIPMENT SERVICE INC. (m)—C-90
QUICK-SET INTERNATIONAL INC. (m)—C-92
TAMRON INDUSTRIES INC. (m)—C-97
TELEMETRICS INC. (m & r)—C-98

0730-0320

— stabilized carrying systems

CINEMA PRODUCTS CORP. (m)—C-69

ALAN GORDON ENTERPRISES INC. (d)—C-76

0730-0340

— test charts

CENTURY PRECISION OPTICS (m)—C-68
NALPAK VIDEO SALES INC. (m)—C-87

0730-0360

— tripods

A. F. ASSOCIATES INC. (d)—C-59
BESTWEST GRIP & LIGHTING INC. (d)—C-65
BROADCAST MICROWAVE SERVICES INC. (m)—C-65
CENTURY PRECISION OPTICS (d)—C-68
CINEMA PRODUCTS CORP. (d)—C-69
COMPREHENSIVE VIDEO SUPPLY CORP. (d)—C-70
DAVIS & SANFORD CO. INC. (m)—C-71
DB COMMUNICATIONS INC. (d)—C-71
KARL HEITZ INC. (d)—C-78
INTERACTIVE MOTION CONTROL (m)—C-79
MILLER FLUID HEADS (USA) INC. (m & d & r)—C-86
MITCHELL CAMERA CORP. (m & d & r)—C-86
NALPAK VIDEO SALES INC. (m)—C-87
N.C.E. OF FLORIDA INC. (m & d & r)—C-88
O'CONNOR ENGINEERING LABS (m & r)—C-89
QUICK-SET INTERNATIONAL INC. (m)—C-92
SACHTLER CORP. OF AMERICA (m & d & r)—C-93
TELESCRIPT INC. (m & d)—C-98

0730-0370

Cameras, Film (see Motion Picture Cameras in this category)

0730-0380

Editing Systems & Accessories

ADAMS-SMITH (m)—C-59
BHP INC. (m)—C-65
THE CAMERA MART INC. (d & r)—C-67
CIPHER DIGITAL INC. (m)—C-69
COMPREHENSIVE VIDEO SUPPLY CORP. (d)—C-70
ALAN GORDON ENTERPRISES INC. (d)—C-76
HOLZBERG INC. (d)—C-78
KALART VICTOR CORP. (m)—C-81
LIPSNER-SMITH CO. (m)—C-83
MOVIOLA/J & R FILM CO. INC. (m & d)—C-87
MULTI-TRACK MAGNETICS/RANGERTONE (d)—C-87
N.C.E. OF FLORIDA INC. (m & d & r)—C-88
RTI RESEARCH TECHNOLOGY INTERNATIONAL (m & d & r)—C-93
STEENBECK INC. (m & d)—C-96
TEK MEDIA SUPPLY CO. (d)—C-98
TOWNSEND BROADCAST SYSTEMS INC. (d)—C-100
UNITED AD LABEL CO. INC. (m)—C-101

0730-0400

— dubbing systems

ADAMS-SMITH (m)—C-59
ALAN GORDON ENTERPRISES INC. (d)—C-76
MULTI-TRACK MAGNETICS/RANGERTONE (m)—C-87
RANGERTONE RESEARCH INC. (m)—C-92

0730-0420

— 8mm/16mm

ALAN GORDON ENTERPRISES INC. (d)—C-76
KALART VICTOR CORP. (m)—C-81
RANGERTONE RESEARCH INC. (m)—C-92
TEK MEDIA SUPPLY CO. (d)—C-98

0730-0440

— rewinders

ALAN GORDON ENTERPRISES INC. (d)—C-76
KALART VICTOR CORP. (m)—C-81
LIPSNER-SMITH CO. (m)—C-83
MAGNASYNC/MOVIOLA CORP. (m)—C-84
MOVIOLA/J & R FILM CO. INC. (m)—C-87
N.C.E. OF FLORIDA INC. (d & r)—C-88
NEUMADE PRODUCTS CORP. (m)—C-88
RANGERTONE RESEARCH INC. (m)—C-92
RTI RESEARCH TECHNOLOGY INTERNATIONAL (m & d & r)—C-93
STEENBECK INC. (m & d)—C-96
TEK MEDIA SUPPLY CO. (d)—C-98

0730-0480

— sound transfer equipment

MOVIOLA/J & R FILM CO. INC. (m)—C-87
NAC INC. (m & d & r)—C-87
N.C.E. OF FLORIDA INC. (d & r)—C-88
RANGERTONE RESEARCH INC. (m)—C-92
RANK CINTEL INC. (d & r)—C-92

0730-0480

— videotape transfer equipment

A. F. ASSOCIATES INC. (d)—C-59
MAZE BROADCAST INC. (d)—C-85
MOVIOLA/J & R FILM CO. INC. (m)—C-87
MULTI-TRACK MAGNETICS/RANGERTONE (m)—C-87
NAC INC. (m & d & r)—C-87
RANGERTONE RESEARCH INC. (m)—C-92
SKOTEL CORP. (m)—C-95
TAMRON INDUSTRIES INC. (m)—C-97
TEK MEDIA SUPPLY CO. (d)—C-98
TELEDYNE CAMERA SYSTEMS (m)—C-98

0730-0500

Film

BESTWEST GRIP & LIGHTING INC. (d)—C-65
THE CAMERA MART INC. (d & r)—C-67
EASTMAN KODAK CO. (m & d)—C-73
ALAN GORDON ENTERPRISES INC. (d)—C-76
MINNESOTA MINING & MANUFACTURING CO. (3M) (m)—C-86
N.C.E. OF FLORIDA INC. (d)—C-88
TAMRON INDUSTRIES INC. (m)—C-97

0730-0520

— 8mm

BURLINGTON AUDIO/VIDEO TAPES INC. (d)—C-66

0730-0540

— 16mm

BESTWEST GRIP & LIGHTING INC. (d)—C-65
BURLINGTON AUDIO/VIDEO TAPES INC. (d)—C-66
EASTMAN KODAK CO. (m & d)—C-73
MAZE BROADCAST INC. (d)—C-85
MINNESOTA MINING & MANUFACTURING CO. (3M) (m)—C-86
N.C.E. OF FLORIDA INC. (d)—C-88

0730-0560

— 35mm

BESTWEST GRIP & LIGHTING INC. (d)—C-65
BURLINGTON AUDIO/VIDEO TAPES INC. (d)—C-66
EASTMAN KODAK CO. (m & d)—C-73
MINNESOTA MINING & MANUFACTURING CO. (3M) (m)—C-86
N.C.E. OF FLORIDA INC. (d)—C-88
TAMRON INDUSTRIES INC. (m)—C-97

0730-0580
Film Chains, Projectors & Multi-plexers

THE CAMERA MART INC. (d & r)—C-67
CENTER VIDEO INDUSTRIAL CO. INC. (d)—C-68
COMMUNICATION MARKETING & CONSULTING LTD. (m)—C-69
ALAN GORDON ENTERPRISES INC. (d)—C-76
KALART VICTOR CORP. (m)—C-81
LAIRD TELEMEDIA INC. (m)—C-82
LAKE SYSTEMS CORP. (d)—C-82
LANDY ASSOCIATES INC. (d)—C-82
L-W ANTENNA INC. (m & d)—C-84
MULTI-TRACK MAGNETICS/RANGERTONE (m)—C-87
RANGERTONE RESEARCH INC. (m)—C-92
RANK CINTEL INC. (d & r)—C-92
TAMRON INDUSTRIES INC. (m)—C-97
TOWNSEND BROADCAST SYSTEMS INC. (d)—C-100

0730-0583
Film Cleaning Equipment

ALAN GORDON ENTERPRISES INC. (d)—C-76
RTI RESEARCH TECHNOLOGY INTERNATIONAL (m & d & r)—C-93

0730-0587
Film Inspection Equipment

RTI RESEARCH TECHNOLOGY INTERNATIONAL (m & d & r)—C-93

0730-0590
Film to Video Processor

MAZE BROADCAST INC. (d)—C-85
NAC INC. (m & d & r)—C-87

0730-0600
—light control
L-W ANTENNA INC. (m & d)—C-84
N.C.E. OF FLORIDA INC. (m & d & r)—C-88
NEUMADE PRODUCTS CORP. (m)—C-88
QUALITY VIDEO SUPPLY CORP. (d)—C-92
RANGERTONE RESEARCH INC. (m)—C-92
TOWNSEND BROADCAST SYSTEMS INC. (d)—C-100

0730-0610
Lenses, Motion Picture (see Motion Picture Cameras & Accessories)

0730-0620
Motion Picture Cameras & Supplies

BESTWEST GRIP & LIGHTING INC. (d)—C-85
THE CAMERA MART INC. (d & r)—C-67
CEI TECHNOLOGY (m & d)—C-68
CENTURY PRECISION OPTICS (d & r)—C-68
ALAN GORDON ENTERPRISES INC. (d)—C-76
MITCHELL CAMERA CORP. (m & d & r)—C-86
NAC INC. (m & d & r)—C-87
N.C.E. OF FLORIDA INC. (d & r)—C-88

0730-0640
—8mm
CENTURY PRECISION OPTICS (m & d & r)—C-68
COMMUNICATION MARKETING & CONSULTING LTD. (m)—C-69

0730-0680
—8mm—lenses
CENTURY PRECISION OPTICS (m & d & r)—C-68

r)—C-68
COMMUNICATION MARKETING & CONSULTING LTD. (m)—C-69
KARL HEITZ INC. (d)—C-78
SCHNEIDER CORP. OF AMERICA (m & d & r)—C-94

0730-0680
—16mm
ARRIFLEX CORP. (m)—C-63
BESTWEST GRIP & LIGHTING INC. (d)—C-85
CANON U.S.A. INC. (m)—C-67
CENTURY PRECISION OPTICS (m & d & r)—C-68
CINEMA PRODUCTS CORP. (m)—C-69
NAC INC. (m & d & r)—C-87
N.C.E. OF FLORIDA INC. (m & d & r)—C-88
NEUMADE PRODUCTS CORP. (m)—C-88
PHOTO-SONICS INC. (m & d)—C-90
TELEDYNE CAMERA SYSTEMS (m)—C-98

0730-0700
—16mm—lenses
ANGENIEUX CORP. OF AMERICA (m & r)—C-62
ARRIFLEX CORP. (m)—C-63
BESTWEST GRIP & LIGHTING INC. (d)—C-85
CENTURY PRECISION OPTICS (m & d & r)—C-68
CINEMA PRODUCTS CORP. (m & d)—C-69
KARL HEITZ INC. (d)—C-78
NAC INC. (d & r)—C-87
N.C.E. OF FLORIDA INC. (m & d & r)—C-88
NEUMADE PRODUCTS CORP. (m)—C-88
PHOTO-SONICS INC. (m & d)—C-90
RANK PRECISION INDUSTRIES INC. (m & d & r)—C-92

0730-0720
—35mm
ARRIFLEX CORP. (m)—C-63
BESTWEST GRIP & LIGHTING INC. (d)—C-85
CENTURY PRECISION OPTICS (m & d & r)—C-68
CINEMA PRODUCTS CORP. (m & d)—C-69
MITCHELL CAMERA CORP. (m & d & r)—C-86
NAC INC. (m & d & r)—C-87
N.C.E. OF FLORIDA INC. (m & d & r)—C-88
NEUMADE PRODUCTS CORP. (m)—C-88
PHOTO-SONICS INC. (m & d)—C-90
TAMRON INDUSTRIES INC. (m)—C-97

0730-0740
—35mm—lenses
ANGENIEUX CORP. OF AMERICA (m & r)—C-62
ARRIFLEX CORP. (m)—C-63
BESTWEST GRIP & LIGHTING INC. (d)—C-85
CENTURY PRECISION OPTICS (m & d & r)—C-68
CINEMA PRODUCTS CORP. (m & d)—C-69
KARL HEITZ INC. (d)—C-78
NAC INC. (d & r)—C-87
N.C.E. OF FLORIDA INC. (m & d & r)—C-88
NEUMADE PRODUCTS CORP. (m)—C-88
PHOTO-SONICS INC. (m & d)—C-90
RANK PRECISION INDUSTRIES INC. (m & d & r)—C-92
SCHNEIDER CORP. OF AMERICA (m & d & r)—C-94
TAMRON INDUSTRIES INC. (m)—C-97

0730-0780
—cans
LIPSNER-SMITH CO. (m)—C-83
MAGNASYNC/MOVIOLA CORP. (m)—C-84
MOVIOLA/J & R FILM CO. INC. (m)—C-87
N.C.E. OF FLORIDA INC. (d)—C-88
NEUMADE PRODUCTS CORP. (m)—C-88
SCHUESSLER CASE CO. INC. (d)—C-94
STUDIO FILM & TAPE (LA) INC. (d)—C-96

TEK MEDIA SUPPLY CO. (m & d)—C-98

0730-0780
—reels
LIPSNER-SMITH CO. (m)—C-83
MAGNASYNC/MOVIOLA CORP. (m)—C-84
MOVIOLA/J & R FILM CO. INC. (m)—C-87
N.C.E. OF FLORIDA INC. (d)—C-88
NEUMADE PRODUCTS CORP. (m)—C-88
SCHUESSLER CASE CO. INC. (d)—C-94
STUDIO FILM & TAPE (LA) INC. (d)—C-96
TEK MEDIA SUPPLY CO. (m & d)—C-98

0730-0790
Motion Picture Film Processors

JAMIESON FILM CO. (m)—C-60

0730-0800
Motion Picture Projectors

ALAN GORDON ENTERPRISES INC. (d)—C-76
KALART VICTOR CORP. (m)—C-81
L-W ANTENNA INC. (m & d)—C-84
MAZE BROADCAST INC. (d)—C-85
MULTI-TRACK MAGNETICS/RANGERTONE (m & d)—C-87
N.C.E. OF FLORIDA INC. (d)—C-88
NEUMADE PRODUCTS CORP. (m)—C-88
RANGERTONE RESEARCH INC. (m)—C-92
TOWNSEND BROADCAST SYSTEMS INC. (d)—C-100

0730-0820
—8mm
MULTI-TRACK MAGNETICS/RANGERTONE (d)—C-87
RANGERTONE RESEARCH INC. (m)—C-92

0730-0840
—16mm
ARRIFLEX CORP. (d)—C-63
EASTMAN KODAK CO. (m & d)—C-73
KALART VICTOR CORP. (m)—C-81
L-W ANTENNA INC. (m & d)—C-84
MAZE BROADCAST INC. (d)—C-85
MULTI-TRACK MAGNETICS/RANGERTONE (m & d)—C-87
N.C.E. OF FLORIDA INC. (d & r)—C-88
NEUMADE PRODUCTS CORP. (m)—C-88
RANGERTONE RESEARCH INC. (m)—C-92

0730-0860
—35mm
ARRIFLEX CORP. (d)—C-63
MULTI-TRACK MAGNETICS/RANGERTONE (m & d)—C-87
N.C.E. OF FLORIDA INC. (d & r)—C-88
NEUMADE PRODUCTS CORP. (m)—C-88
RANGERTONE RESEARCH INC. (m)—C-92

0730-0880
—forward throw
MULTI-TRACK MAGNETICS/RANGERTONE (d)—C-87
RANGERTONE RESEARCH INC. (m)—C-92

0730-0900
—rear screen
LIPSNER-SMITH CO. (m)—C-83
RANGERTONE RESEARCH INC. (m)—C-92

0730-0920
Projectors
IKEGAMI ELECTRONICS (U.S.A.) INC. (m)—C-78
KALART VICTOR CORP. (m)—C-81
L-W ANTENNA INC. (m & d)—C-84
MAZE BROADCAST INC. (d)—C-85

MULTI-TRACK MAGNETICS/RANGERTONE (m & d)—C-87
RANGERTONE RESEARCH INC. (m)—C-92
TAMRON INDUSTRIES INC. (m)—C-97

0730-0940
—film chain
IKEGAMI ELECTRONICS (U.S.A.) INC. (m)—C-78
KALART VICTOR CORP. (m)—C-81
L-W ANTENNA INC. (m & d)—C-84
RANGERTONE RESEARCH INC. (m)—C-92
STEENBECK INC. (m & d)—C-96
TAMRON INDUSTRIES INC. (m)—C-97

0730-0960
—large screen TV
ELECTROHOME LTD. (m)—C-73
IKEGAMI ELECTRONICS (U.S.A.) INC. (m)—C-78

0730-0980
—slide
EASTMAN KODAK CO. (m & d)—C-73
MAST DEVELOPMENT CO. (m)—C-85
MULTI-TRACK MAGNETICS/RANGERTONE (d)—C-87
RANGERTONE RESEARCH INC. (m)—C-92
SAUPPE MEDIA INC. (m & d & r)—C-94

0730-1000
Tape-Film Interlock
ADAMS-SMITH (m)—C-59
RANGERTONE RESEARCH INC. (m)—C-92

0730-1020
Titling Systems
DB COMMUNICATIONS INC. (d)—C-71
N.C.E. OF FLORIDA INC. (d & r)—C-88
OXBERRY (m)—C-89
QUALITY VIDEO SUPPLY CORP. (d)—C-92
TELEDYNE CAMERA SYSTEMS (m)—C-98

0740
LIGHTING & POWER EQUIPMENT & SUPPLIES

0740-0020
Controls, Fixtures, Lamps

ARRIFLEX CORP. (m)—C-63
BARDWELL & McALISTER INC. (d)—C-64
BESTWEST GRIP & LIGHTING INC. (d)—C-85
WALTER BREWER CORP. (d)—C-85
THE CAMERA MART INC. (d & r)—C-67
CENTER VIDEO INDUSTRIAL CO. INC. (d)—C-68
COMPREHENSIVE VIDEO SUPPLY CORP. (d)—C-70
DEDOTEC USA INC. (m)—C-71
DESISTI LIGHTING/DESMAR CORP. (m)—C-71
EM ELECTRONICS INC. (d)—C-74
ALAN GORDON ENTERPRISES INC. (d)—C-76
THE GREAT AMERICAN MARKET (m)—C-77
HARRIS CORP. (BROADCAST DIVISION) (d)—C-77
KEYLITE PSI (d & r)—C-81
KLIENGL BROS. UNIVERSAL ELECTRIC STAGE LIGHTING (m)—C-81
LAKE SYSTEMS CORP. (d)—C-82
LANDY ASSOCIATES INC. (d)—C-82
LEE COLORTRAN INC. (m)—C-83
LIGHTING METHODS INC. (m)—C-83
LOWEL-LIGHT MANUFACTURING INC. (m & d & r)—C-84
LTM CORP. OF AMERICA (m)—C-84

STUDIO EQUIPMENT & SUPPLIES-0700

MIDWEST COMMUNICATIONS CORP. (d)—C-86
MOLE-RICHARDSON CO. (m)—C-87
MPCS VIDEO INDUSTRIES INC. (d)—C-87
L. E. NELSON SALES CORP./THORN-EMI (d)—C-88
PACKAGED LIGHTING SYSTEMS INC. (m)—C-89
PEIRCE-PHELPS INC. (d)—C-90
QUALITY VIDEO SUPPLY CORP. (d)—C-92
SACHTLER CORP. OF AMERICA (m & d & r)—C-93
STRAND ELECTRO CONTROLS (m)—C-96
STRAND LIGHTING INC. (m)—C-96
TEATRONICS INC. (m)—C-97
TECHNI-TOOL INC. (d)—C-97
TEKNO INC. (d)—C-98
TEMTRON ELECTRONICS LTD. (d)—C-99
THEATRE SERVICE & SUPPLY CORP. (d & r)—C-99
TOWNSEND BROADCAST SYSTEMS INC. (d)—C-100
TVI (d)—C-101

0740-0040

—hangers, studio

BARDWELL & McALISTER INC. (m)—C-84
BESTWEST GRIP & LIGHTING INC. (d)—C-85
WALTER BREWER CORP. (m)—C-85
DESISTI LIGHTING/DESMAR CORP. (m)—C-71
HOFFEND & SONS INC. (m)—C-78
KEYLITE PSI (d & r)—C-81
KLIIEGL BROS. UNIVERSAL ELECTRIC STAGE LIGHTING (m)—C-81
LIGHTING METHODS INC. (d)—C-83
MATTHEWS STUDIO EQUIPMENT INC. (m)—C-85
MOLE-RICHARDSON CO. (m)—C-87
L. E. NELSON SALES CORP./THORN-EMI (d)—C-88
PACKAGED LIGHTING SYSTEMS INC. (m)—C-89
STRAND LIGHTING INC. (m)—C-96
TEKNO INC. (d)—C-98
THEATRE SERVICE & SUPPLY CORP. (d)—C-99
TVI (d)—C-101

0740-0060

—lights, HMI

BESTWEST GRIP & LIGHTING INC. (d)—C-85
WALTER BREWER CORP. (d)—C-85
CINEMILLS CORP. (m)—C-69
COMMUNICATIONS SYSTEMS GROUP/GENERAL TELEVISION NETWORK (d & r)—C-70
DESISTI LIGHTING/DESMAR CORP. (m)—C-71
ALAN GORDON ENTERPRISES INC. (d)—C-76
KEYLITE PSI (d & r)—C-81
LEE COLORTRAN INC. (m)—C-83
LIGHTING METHODS INC. (d)—C-83
LTM CORP. OF AMERICA (m)—C-84
MOLE-RICHARDSON CO. (m)—C-87
NAC INC. (d & r)—C-87
L. E. NELSON SALES CORP./THORN-EMI (d)—C-88
SACHTLER CORP. OF AMERICA (m & d & r)—C-93
STRAND ELECTRO CONTROLS (m)—C-96
STRAND LIGHTING INC. (m & d)—C-96
TEATRONICS INC. (d)—C-97
THEATRE SERVICE & SUPPLY CORP. (d)—C-99
TVI (d)—C-101

0740-0080

—lights, portable/ENG

ARRIFLEX CORP. (m)—C-63
BAF COMMUNICATIONS CORP. (d)—C-64
BARDWELL & McALISTER INC. (m & d)—C-64

BESTWEST GRIP & LIGHTING INC. (d)—C-85
WALTER BREWER CORP. (d)—C-85
CINE 60 INC. (m)—C-69
COMMUNICATIONS SYSTEMS GROUP/GENERAL TELEVISION NETWORK (d & r)—C-70
COMPREHENSIVE VIDEO SUPPLY CORP. (d)—C-70
DEDOTEC USA INC. (m)—C-71
DESISTI LIGHTING/DESMAR CORP. (m)—C-71
FREZZOLINI ELECTRONICS INC. (m & d & r)—C-75
ALAN GORDON ENTERPRISES INC. (d)—C-76

THE GREAT AMERICAN MARKET (m)—C-77

KEYLITE PSI (d & r)—C-81
KLIIEGL BROS. UNIVERSAL ELECTRIC STAGE LIGHTING (m)—C-81
LEE COLORTRAN INC. (m)—C-83
LIGHTING METHODS INC. (d)—C-83
LOWEL-LIGHT MANUFACTURING INC. (m & d & r)—C-84
LTM CORP. OF AMERICA (m)—C-84
MOLE-RICHARDSON CO. (m)—C-87
NAC INC. (d & r)—C-87
N.C.E. OF FLORIDA INC. (d & r)—C-88
L. E. NELSON SALES CORP./THORN-EMI (d)—C-88
PACKAGED LIGHTING SYSTEMS INC. (m)—C-89
PERROT ENGINEERING LABS INC. (m)—C-90
SACHTLER CORP. OF AMERICA (m & d & r)—C-93
STRAND ELECTRO CONTROLS (m)—C-96
STRAND LIGHTING INC. (m & d)—C-96
TECHNI-TOOL INC. (d)—C-97
THEATRE SERVICE & SUPPLY CORP. (d)—C-99
TVI (d)—C-101

0740-0100

—lights, studio

BARDWELL & McALISTER INC. (m)—C-84
WALTER BREWER CORP. (m)—C-85
CINEMILLS CORP. (d)—C-69
COMPREHENSIVE VIDEO SUPPLY CORP. (d)—C-70
DEDOTEC USA INC. (m)—C-71
DESISTI LIGHTING/DESMAR CORP. (m)—C-71
KEYLITE PSI (d & r)—C-81
KLIIEGL BROS. UNIVERSAL ELECTRIC STAGE LIGHTING (m)—C-81
LEE COLORTRAN INC. (m)—C-83
LIGHTING METHODS INC. (m)—C-83
LOWEL-LIGHT MANUFACTURING INC. (m & d & r)—C-84
LTM CORP. OF AMERICA (m)—C-84
MOLE-RICHARDSON CO. (m)—C-87
NAC INC. (d & r)—C-87
N.C.E. OF FLORIDA INC. (d & r)—C-88
L. E. NELSON SALES CORP./THORN-EMI (d)—C-88
PACKAGED LIGHTING SYSTEMS INC. (m)—C-89
SACHTLER CORP. OF AMERICA (m & d & r)—C-93
SHAROUBIM INTERNATIONAL GROUP INC. (d)—C-94
STRAND ELECTRO CONTROLS (m)—C-96
STRAND LIGHTING INC. (m & d)—C-96
TEATRONICS INC. (d)—C-97
TECHNI-TOOL INC. (d)—C-97
TEKNO INC. (d)—C-98
TEMTRON ELECTRONICS LTD. (d)—C-99
THEATRE SERVICE & SUPPLY CORP. (d & r)—C-99
TVI (d)—C-101

0740-0120

—patch panel

WALTER BREWER CORP. (d)—C-65
KEYLITE PSI (d)—C-81

KLIIEGL BROS. UNIVERSAL ELECTRIC STAGE LIGHTING (m)—C-81
LEE COLORTRAN INC. (m)—C-83
LIGHTING METHODS INC. (d)—C-83
L. E. NELSON SALES CORP./THORN-EMI (d)—C-88
PACKAGED LIGHTING SYSTEMS INC. (m)—C-89
STRAND ELECTRO CONTROLS (m)—C-96
STRAND LIGHTING INC. (m)—C-96
TEATRONICS INC. (d)—C-97
THEATRE SERVICE & SUPPLY CORP. (d & r)—C-99
TVI (d)—C-101
UNION CONNECTOR CO. INC. (m)—C-101

0740-0140

—replacement

BESTWEST GRIP & LIGHTING INC. (d)—C-85
FREZZOLINI ELECTRONICS INC. (m & d)—C-75
LIGHTING METHODS INC. (d)—C-83
MOLE-RICHARDSON CO. (m)—C-87
L. E. NELSON SALES CORP./THORN-EMI (d)—C-88
STRAND LIGHTING INC. (m)—C-96
TEATRONICS INC. (m)—C-97
THEATRE SERVICE & SUPPLY CORP. (d & r)—C-99
TVI (d)—C-101

0740-0160

Fixtures

BARDWELL & McALISTER INC. (m)—C-64
BESTWEST GRIP & LIGHTING INC. (d)—C-85
WALTER BREWER CORP. (d)—C-85
THE CAMERA MART INC. (d & r)—C-67
CINEMILLS CORP. (d)—C-69
COMPREHENSIVE VIDEO SUPPLY CORP. (d)—C-70
DEDOTEC USA INC. (m)—C-71
DESISTI LIGHTING/DESMAR CORP. (m)—C-71
EM ELECTRONICS INC. (d)—C-74
FREZZOLINI ELECTRONICS INC. (m & d)—C-75
THE GREAT AMERICAN MARKET (m)—C-77
KEYLITE PSI (d & r)—C-81
KLIIEGL BROS. UNIVERSAL ELECTRIC STAGE LIGHTING (m)—C-81
LEE COLORTRAN INC. (m)—C-83
LIGHTING METHODS INC. (m)—C-83
LTM CORP. OF AMERICA (m)—C-84
MOLE-RICHARDSON CO. (m)—C-87
L. E. NELSON SALES CORP./THORN-EMI (d)—C-88
PACKAGED LIGHTING SYSTEMS INC. (m)—C-89
PEIRCE-PHELPS INC. (d)—C-90
QUALITY VIDEO SUPPLY CORP. (d)—C-92
SACHTLER CORP. OF AMERICA (m & d & r)—C-93
STRAND LIGHTING INC. (m)—C-96
TEATRONICS INC. (d)—C-97
TECHNI-TOOL INC. (d)—C-97
THEATRE SERVICE & SUPPLY CORP. (d & r)—C-99
TVI (d)—C-101

0740-0180

Grip Equipment

ARRIFLEX CORP. (d & r)—C-63
BARDWELL & McALISTER INC. (m)—C-64
BESTWEST GRIP & LIGHTING INC. (d)—C-85
WALTER BREWER CORP. (m)—C-85
THE CAMERA MART INC. (d & r)—C-67
COMPREHENSIVE VIDEO SUPPLY CORP. (d)—C-70
DESISTI LIGHTING/DESMAR CORP. (m)—C-71
ALAN GORDON ENTERPRISES INC. (d)—C-76

INNOVATIVE TELEVISION EQUIPMENT (m)—C-79
KEYLITE PSI (d & r)—C-81
KLIIEGL BROS. UNIVERSAL ELECTRIC STAGE LIGHTING (m)—C-81
LEE COLORTRAN INC. (m)—C-83
LIGHTING METHODS INC. (d)—C-83
LOWEL-LIGHT MANUFACTURING INC. (m & d & r)—C-84
LTM CORP. OF AMERICA (m)—C-84
MATTHEWS STUDIO EQUIPMENT INC. (m)—C-85
MOLE-RICHARDSON CO. (m)—C-87
N.C.E. OF FLORIDA INC. (d)—C-88
L. E. NELSON SALES CORP./THORN-EMI (d)—C-88
PEIRCE-PHELPS INC. (d)—C-90
QUALITY VIDEO SUPPLY CORP. (d)—C-92
ROSCO LABORATORIES INC. (m)—C-93
SACHTLER CORP. OF AMERICA (m & d & r)—C-93
STRAND ELECTRO CONTROLS (m)—C-96
THEATRE SERVICE & SUPPLY CORP. (d & r)—C-99
TVI (d)—C-101

0740-0200

Lighting Accessories

ANTON/BAUER INC. (m)—C-62
BARDWELL & McALISTER INC. (m)—C-64
BESTWEST GRIP & LIGHTING INC. (d)—C-85
WALTER BREWER CORP. (m)—C-85
THE CAMERA MART INC. (d & r)—C-67
CENTER VIDEO INDUSTRIAL CO. INC. (d)—C-68
CINEMILLS CORP. (d)—C-69
COMMUNICATION MARKETING & CONSULTING LTD. (m)—C-69
COMMUNICATIONS SYSTEMS GROUP/GENERAL TELEVISION NETWORK (d & r)—C-70
COMPREHENSIVE VIDEO SUPPLY CORP. (d)—C-70
DESISTI LIGHTING/DESMAR CORP. (m)—C-71
EM ELECTRONICS INC. (d)—C-74
FREZZOLINI ELECTRONICS INC. (m & d)—C-75
ALAN GORDON ENTERPRISES INC. (d)—C-76
HARRIS CORP. (BROADCAST DIVISION) (d)—C-77
KEYLITE PSI (d & r)—C-81
KLIIEGL BROS. UNIVERSAL ELECTRIC STAGE LIGHTING (m)—C-81
LEE COLORTRAN INC. (m)—C-83
LIGHTING METHODS INC. (d)—C-83
LOWEL-LIGHT MANUFACTURING INC. (m & d & r)—C-84
LTM CORP. OF AMERICA (m)—C-84
MOLE-RICHARDSON CO. (m)—C-87
NAC INC. (d & r)—C-87
NALPAK VIDEO SALES INC. (m)—C-87
N.C.E. OF FLORIDA INC. (d & r)—C-88
L. E. NELSON SALES CORP./THORN-EMI (d)—C-88
PACKAGED LIGHTING SYSTEMS INC. (m)—C-89
PEIRCE-PHELPS INC. (d)—C-90
SACHTLER CORP. OF AMERICA (m & d & r)—C-93
STEVENS TOWER CO. INC. (d & r)—C-96
STRAND ELECTRO CONTROLS (m)—C-96
STRAND LIGHTING INC. (m)—C-96
TEATRONICS INC. (m)—C-97
TEKNO INC. (d)—C-98
THEATRE SERVICE & SUPPLY CORP. (d)—C-99
TVI (d)—C-101

0740-0220

—connector plugs

ALLIED ELECTRONICS (d)—C-60
ALPHA WIRE CORP. (m)—C-60

BARDWELL & McALISTER INC. (m & d)—C-64
 BESTWEST GRIP & LIGHTING INC. (d)—C-65
 WALTER BREWER CORP. (d)—C-65
 CINEMILLS CORP. (d)—C-69
 DESISTI LIGHTING/DESMAR CORP. (m)—C-71
 EM ELECTRONICS INC. (d)—C-74
 FREZZOLINI ELECTRONICS INC. (m & d)—C-75
 KEYLITE PSI (d & r)—C-81
 KLIEGL BROS. UNIVERSAL ELECTRIC STAGE LIGHTING (m)—C-81
 LEMO USA INC. (m & d)—C-83
 LIGHTING METHODS INC. (d)—C-83
 MOLE-RICHARDSON CO. (m)—C-87
 L. E. NELSON SALES CORP./THORN-EMI (d)—C-88
 ROSCO LABORATORIES INC. (m)—C-93
 SACHTLER CORP. OF AMERICA (m & d & r)—C-93
 STRAND ELECTRO CONTROLS (m)—C-96
 THEATRE SERVICE & SUPPLY CORP. (d)—C-99
 TVI (d)—C-101
 UNION CONNECTOR CO. INC. (m)—C-101
 VEAM (m)—C-102

0740-0240 —control boards

AMX CORP. (m)—C-61
 WALTER BREWER CORP. (d)—C-65
 DESISTI LIGHTING/DESMAR CORP. (m & d)—C-71
 THE GREAT AMERICAN MARKET (m)—C-77
 KEYLITE PSI (d & r)—C-81
 KLIEGL BROS. UNIVERSAL ELECTRIC STAGE LIGHTING (m)—C-81
 LEE COLORTRAN INC. (m)—C-83
 LIGHTING METHODS INC. (m)—C-83
 MOLE-RICHARDSON CO. (m)—C-87
 L. E. NELSON SALES CORP./THORN-EMI (d)—C-88
 PACKAGED LIGHTING SYSTEMS INC. (m)—C-89
 STRAND ELECTRO CONTROLS (m)—C-96
 STRAND LIGHTING INC. (m)—C-96
 TEATRONICS INC. (m)—C-97
 THEATRE SERVICE & SUPPLY CORP. (d & r)—C-99
 TVI (d)—C-101

0740-0260 —cyc lighting

BARDWELL & McALISTER INC. (m)—C-64
 WALTER BREWER CORP. (d)—C-65
 DESISTI LIGHTING/DESMAR CORP. (m & d)—C-71
 KEYLITE PSI (d & r)—C-81
 KLIEGL BROS. UNIVERSAL ELECTRIC STAGE LIGHTING (m)—C-81
 LEE COLORTRAN INC. (m)—C-83
 LIGHTING METHODS INC. (m)—C-83
 LTM CORP. OF AMERICA (m)—C-84
 MOLE-RICHARDSON CO. (m)—C-87
 L. E. NELSON SALES CORP./THORN-EMI (d)—C-88
 PACKAGED LIGHTING SYSTEMS INC. (m)—C-89
 STRAND ELECTRO CONTROLS (m)—C-96
 STRAND LIGHTING INC. (m & d)—C-96
 TEATRONICS INC. (d)—C-97
 THEATRE SERVICE & SUPPLY CORP. (d & r)—C-99
 TVI (d)—C-101

0740-0280 —diffusion, etc material

BARDWELL & McALISTER INC. (d)—C-64
 BESTWEST GRIP & LIGHTING INC. (d)—C-65
 WALTER BREWER CORP. (d)—C-65
 CINEMILLS CORP. (m)—C-69
 DESISTI LIGHTING/DESMAR CORP. (d)—C-71

KEYLITE PSI (d)—C-81
 KLIEGL BROS. UNIVERSAL ELECTRIC STAGE LIGHTING (m)—C-81
 LEE COLORTRAN INC. (m)—C-83
 LIGHTING METHODS INC. (d)—C-83
 MATTHEWS STUDIO EQUIPMENT INC. (m)—C-85
 MOLE-RICHARDSON CO. (m)—C-87
 L. E. NELSON SALES CORP./THORN-EMI (d)—C-88
 PACKAGED LIGHTING SYSTEMS INC. (d)—C-89
 ROSCO LABORATORIES INC. (m)—C-93
 STRAND ELECTRO CONTROLS (m)—C-96
 THEATRE SERVICE & SUPPLY CORP. (d)—C-99
 TVI (d)—C-101

0740-0300 —dimmer packs

BESTWEST GRIP & LIGHTING INC. (d)—C-65
 WALTER BREWER CORP. (d)—C-65
 CINEMILLS CORP. (d)—C-69
 DESISTI LIGHTING/DESMAR CORP. (m & d)—C-71
 KEYLITE PSI (d)—C-81
 KLIEGL BROS. UNIVERSAL ELECTRIC STAGE LIGHTING (m)—C-81
 LEE COLORTRAN INC. (m)—C-83
 LIGHTING METHODS INC. (m)—C-83
 MOLE-RICHARDSON CO. (m)—C-87
 L. E. NELSON SALES CORP./THORN-EMI (d)—C-88
 PACKAGED LIGHTING SYSTEMS INC. (m)—C-89
 STRAND ELECTRO CONTROLS (m)—C-96
 STRAND LIGHTING INC. (m)—C-96
 TEATRONICS INC. (m)—C-97
 TEKNO INC. (d)—C-98
 THEATRE SERVICE & SUPPLY CORP. (d & r)—C-99
 TVI (d)—C-101
 UNION CONNECTOR CO. INC. (m)—C-101

0740-0320 —fader controls

BESTWEST GRIP & LIGHTING INC. (d)—C-65
 WALTER BREWER CORP. (d)—C-65
 DESISTI LIGHTING/DESMAR CORP. (m & d)—C-71
 THE GREAT AMERICAN MARKET (m)—C-77
 KEYLITE PSI (d)—C-81
 KLIEGL BROS. UNIVERSAL ELECTRIC STAGE LIGHTING (m)—C-81
 LEE COLORTRAN INC. (m)—C-83
 LIGHTING METHODS INC. (m)—C-83
 MOLE-RICHARDSON CO. (m)—C-87
 L. E. NELSON SALES CORP./THORN-EMI (d)—C-88
 PACKAGED LIGHTING SYSTEMS INC. (m)—C-89
 STRAND ELECTRO CONTROLS (m)—C-96
 STRAND LIGHTING INC. (m)—C-96
 TEATRONICS INC. (m)—C-97
 THEATRE SERVICE & SUPPLY CORP. (d)—C-99
 TVI (d)—C-101

0740-0340 —fill

ANTON/BAUER INC. (m)—C-62
 BARDWELL & McALISTER INC. (m)—C-64
 BESTWEST GRIP & LIGHTING INC. (d)—C-65
 WALTER BREWER CORP. (d)—C-65
 DESISTI LIGHTING/DESMAR CORP. (m)—C-71
 KEYLITE PSI (d)—C-81
 KLIEGL BROS. UNIVERSAL ELECTRIC STAGE LIGHTING (m)—C-81
 LIGHTING METHODS INC. (m)—C-83
 LOWEL-LIGHT MANUFACTURING INC. (m & d & r)—C-84
 LTM CORP. OF AMERICA (m)—C-84
 MOLE-RICHARDSON CO. (m)—C-87

L. E. NELSON SALES CORP./THORN-EMI (d)—C-88
 PACKAGED LIGHTING SYSTEMS INC. (m)—C-89
 SACHTLER CORP. OF AMERICA (m & d & r)—C-93
 STRAND ELECTRO CONTROLS (m)—C-96
 THEATRE SERVICE & SUPPLY CORP. (d & r)—C-99
 TVI (d)—C-101

0740-0360 —filters

ANTON/BAUER INC. (m)—C-62
 BARDWELL & McALISTER INC. (d)—C-64
 BESTWEST GRIP & LIGHTING INC. (d)—C-65
 WALTER BREWER CORP. (d)—C-65
 CINEMILLS CORP. (m)—C-69
 CONTROL CONCEPTS CORP. (m)—C-70
 DESISTI LIGHTING/DESMAR CORP. (d)—C-71
 KEYLITE PSI (d)—C-81
 KLIEGL BROS. UNIVERSAL ELECTRIC STAGE LIGHTING (m)—C-81
 LEE COLORTRAN INC. (m)—C-83
 LIGHTING METHODS INC. (d)—C-83
 MOLE-RICHARDSON CO. (m)—C-87
 L. E. NELSON SALES CORP./THORN-EMI (d)—C-88
 PACKAGED LIGHTING SYSTEMS INC. (d)—C-89
 PERROT ENGINEERING LABS INC. (d)—C-90
 ROSCO LABORATORIES INC. (m)—C-93
 SACHTLER CORP. OF AMERICA (m & d & r)—C-93
 STRAND ELECTRO CONTROLS (m)—C-96
 THEATRE SERVICE & SUPPLY CORP. (d)—C-99
 TVI (d)—C-101

0740-0380 —fixtures

BARDWELL & McALISTER INC. (m)—C-64
 BESTWEST GRIP & LIGHTING INC. (d)—C-65
 WALTER BREWER CORP. (d)—C-65
 CINEMILLS CORP. (d)—C-69
 COMPREHENSIVE VIDEO SUPPLY CORP. (d)—C-70
 DESISTI LIGHTING/DESMAR CORP. (m)—C-71
 KEYLITE PSI (d)—C-81
 KLIEGL BROS. UNIVERSAL ELECTRIC STAGE LIGHTING (m)—C-81
 LEE COLORTRAN INC. (m)—C-83
 LIGHTING METHODS INC. (m)—C-83
 LOWEL-LIGHT MANUFACTURING INC. (m & d & r)—C-84
 MOLE-RICHARDSON CO. (m)—C-87
 L. E. NELSON SALES CORP./THORN-EMI (d)—C-88
 PACKAGED LIGHTING SYSTEMS INC. (m)—C-89
 SACHTLER CORP. OF AMERICA (m & d & r)—C-93
 STRAND ELECTRO CONTROLS (m)—C-96
 STRAND LIGHTING INC. (m)—C-96
 TEATRONICS INC. (d)—C-97
 THEATRE SERVICE & SUPPLY CORP. (d & r)—C-99
 TVI (d)—C-101

0740-0400 —gels

BARDWELL & McALISTER INC. (d)—C-64
 BESTWEST GRIP & LIGHTING INC. (d)—C-65
 WALTER BREWER CORP. (d)—C-65
 CINEMILLS CORP. (m)—C-69
 COMPREHENSIVE VIDEO SUPPLY CORP. (d)—C-70
 DESISTI LIGHTING/DESMAR CORP. (d)—C-71
 THE GREAT AMERICAN MARKET (m)—C-77
 KEYLITE PSI (d)—C-81

KLIEGL BROS. UNIVERSAL ELECTRIC STAGE LIGHTING (m)—C-81
 LEE COLORTRAN INC. (m)—C-83
 LIGHTING METHODS INC. (d)—C-83
 LOWEL-LIGHT MANUFACTURING INC. (m & d & r)—C-84
 MOLE-RICHARDSON CO. (m)—C-87
 L. E. NELSON SALES CORP./THORN-EMI (d)—C-88
 PACKAGED LIGHTING SYSTEMS INC. (d)—C-89
 ROSCO LABORATORIES INC. (m)—C-93
 STRAND ELECTRO CONTROLS (m)—C-96
 THEATRE SERVICE & SUPPLY CORP. (d)—C-99
 TVI (d)—C-101

0740-0420 —HMI, SI fixtures

BESTWEST GRIP & LIGHTING INC. (d)—C-65
 WALTER BREWER CORP. (d)—C-65
 CINEMILLS CORP. (m)—C-69
 DESISTI LIGHTING/DESMAR CORP. (m)—C-71
 KEYLITE PSI (d & r)—C-81
 LEE COLORTRAN INC. (m)—C-83
 LIGHTING METHODS INC. (d)—C-83
 LTM CORP. OF AMERICA (m)—C-84
 MOLE-RICHARDSON CO. (m)—C-87
 L. E. NELSON SALES CORP./THORN-EMI (d)—C-88
 NEUMADE PRODUCTS CORP. (m)—C-88
 SACHTLER CORP. OF AMERICA (m & d & r)—C-93
 STRAND ELECTRO CONTROLS (m)—C-96
 THEATRE SERVICE & SUPPLY CORP. (d)—C-99
 TVI (d)—C-101

0740-0440 —key

BARDWELL & McALISTER INC. (m)—C-64
 BESTWEST GRIP & LIGHTING INC. (d)—C-65
 WALTER BREWER CORP. (d)—C-65
 DESISTI LIGHTING/DESMAR CORP. (m)—C-71
 KEYLITE PSI (d)—C-81
 KLIEGL BROS. UNIVERSAL ELECTRIC STAGE LIGHTING (m)—C-81
 LIGHTING METHODS INC. (m)—C-83
 LOWEL-LIGHT MANUFACTURING INC. (m & d & r)—C-84
 LTM CORP. OF AMERICA (m)—C-84
 MOLE-RICHARDSON CO. (m)—C-87
 L. E. NELSON SALES CORP./THORN-EMI (d)—C-88
 PACKAGED LIGHTING SYSTEMS INC. (m)—C-89
 THEATRE SERVICE & SUPPLY CORP. (d & r)—C-99
 TVI (d)—C-101

0740-0460 —lamps

ANTON/BAUER INC. (m)—C-62
 BARDWELL & McALISTER INC. (d)—C-64
 BESTWEST GRIP & LIGHTING INC. (d)—C-65
 WALTER BREWER CORP. (d)—C-65
 CINEMILLS CORP. (d)—C-69
 COMPREHENSIVE VIDEO SUPPLY CORP. (d)—C-70
 DESISTI LIGHTING/DESMAR CORP. (d)—C-71
 FREZZOLINI ELECTRONICS INC. (d)—C-75
 GTE PRODUCTS CORP. (m)—C-77
 KEYLITE PSI (d & r)—C-81
 KLIEGL BROS. UNIVERSAL ELECTRIC STAGE LIGHTING (m)—C-81
 LEE COLORTRAN INC. (m)—C-83
 LIGHTING METHODS INC. (d)—C-83
 LOWEL-LIGHT MANUFACTURING INC. (m & d & r)—C-84
 LTM CORP. OF AMERICA (m)—C-84
 MOLE-RICHARDSON CO. (m)—C-87

STUDIO EQUIPMENT & SUPPLIES-0700

L. E. NELSON SALES CORP./THORN-EMI (d)—C-88
PACKAGED LIGHTING SYSTEMS INC. (d)—C-89
PERROT ENGINEERING LABS INC. (d)—C-90
SACHTLER CORP. OF AMERICA (m & d & r)—C-93
STRAND ELECTRO CONTROLS (m)—C-96
TEATRONICS INC. (d)—C-97
TEK MEDIA SUPPLY CO. (d)—C-98
TEKNO INC. (d)—C-98
TEMTRON ELECTRONICS LTD. (d)—C-99
THEATRE SERVICE & SUPPLY CORP. (d)—C-99
TVI (d)—C-101

0740-0520

—stands, rigging

BARDWELL & McALISTER INC. (m)—C-64
BESTWEST GRIP & LIGHTING INC. (d)—C-65
WALTER BREWER CORP. (d)—C-65
DESISTI LIGHTING/DESMAR CORP. (m)—C-71
KEYLITE PSI (d)—C-81
KLI EGL BROS. UNIVERSAL ELECTRIC STAGE LIGHTING (m)—C-81
LEE COLORTRAN INC. (m)—C-83
LIGHTING METHODS INC. (d)—C-83
LOWEL-LIGHT MANUFACTURING INC. (m & d & r)—C-84
LTM CORP. OF AMERICA (m)—C-84
MATTHEWS STUDIO EQUIPMENT INC. (m)—C-85
L. E. NELSON SALES CORP./THORN-EMI (d)—C-88
PACKAGED LIGHTING SYSTEMS INC. (m)—C-89
SACHTLER CORP. OF AMERICA (m & d & r)—C-93
STRAND ELECTRO CONTROLS (m)—C-96
STRAND LIGHTING INC. (m)—C-96
TEATRONICS INC. (d)—C-97
THEATRE SERVICE & SUPPLY CORP. (d & r)—C-99
TVI (d)—C-101

0740-0540

—transformers

ALPHA TECHNOLOGIES INC. (m)—C-60
COIL AMERICAN TECHNOLOGY CO. (m)—C-69
DESISTI LIGHTING/DESMAR CORP. (d)—C-71
EM ELECTRONICS INC. (d)—C-74
PACKAGED LIGHTING SYSTEMS INC. (m)—C-89
SACHTLER CORP. OF AMERICA (m & d & r)—C-93
SOLA (m)—C-95

0740-0560

Lights, Studio Warning

COMMUNICATION MARKETING & CONSULTING LTD. (m)—C-69
COMPREHENSIVE VIDEO SUPPLY CORP. (d)—C-70
FIDELIPAC CORP. (m)—C-75
PACKAGED LIGHTING SYSTEMS INC. (m)—C-89
PEIRCE-PHELPS INC. (d)—C-90
QUALITY VIDEO SUPPLY CORP. (m & d)—C-92
STRAND ELECTRO CONTROLS (m)—C-96

0740-0580

Rectifiers

COIL AMERICAN TECHNOLOGY CO. (m)—C-69
DESISTI LIGHTING/DESMAR CORP. (d)—C-71
EEV CANADA LTD. (m)—C-73
NEUMADE PRODUCTS CORP. (m)—C-88
PEIRCE-PHELPS INC. (d)—C-90

POWER CONVERSION PRODUCTS INC. (m)—C-91
QUALITY RF SERVICES INC. (d)—C-92
QUALITY VIDEO SUPPLY CORP. (m & d)—C-92
RICHARDSON ELECTRONICS LTD. (m & d)—C-93

0740-0600

—SCR

DESISTI LIGHTING/DESMAR CORP. (d)—C-71
EEV CANADA LTD. (m)—C-73
KLI EGL BROS. UNIVERSAL ELECTRIC STAGE LIGHTING (m)—C-81
QUALITY RF SERVICES INC. (d)—C-92
RICHARDSON ELECTRONICS LTD. (m & d & r)—C-93
STRAND ELECTRO CONTROLS (m)—C-96
TEATRONICS INC. (d)—C-97

0740-0620

—power (semiconductor)

EEV CANADA LTD. (m)—C-73
QUALITY RF SERVICES INC. (d)—C-92
RICHARDSON ELECTRONICS LTD. (m & d)—C-93

0740-0640

Switcher Lighting Kits

DESISTI LIGHTING/DESMAR CORP. (d)—C-71
PEIRCE-PHELPS INC. (d)—C-90
QUALITY VIDEO SUPPLY CORP. (d)—C-92
STRAND ELECTRO CONTROLS (m)—C-96
THEATRE SERVICE & SUPPLY CORP. (d)—C-99
TVI (d)—C-101

0750 MOBILE EQUIPMENT & SUPPLIES

0750-0020

Aerial Lift Buckets

ADAPT COMMUNICATION SUPPLY CO. INC. (d)—C-59
CAM INDUSTRIES (m)—C-67
HOLAN EQUIPMENT (m & r)—C-78
IEC CO. (m & d & r)—C-78
KLEIN TOOLS INC. (m)—C-81
QUALITY VIDEO SUPPLY CORP. (d)—C-92
SERVICE MANUFACTURING CO. (m)—C-94
STELCO INC. (m)—C-96
TELSTA (m)—C-99
TIME MANUFACTURING CO. (m)—C-100
UTILITY BODY CO. (m)—C-101
WALDON/UEC (m)—C-103

0750-0040

Batteries & Accessories

ADAPT COMMUNICATION SUPPLY CO. INC. (d)—C-59
ALEXANDER BATTERIES (m)—C-60
ALLIED ELECTRONICS (d)—C-60
ANIXTER TELE-WIRE (d)—C-62
ANTENNA TECHNOLOGY CORP. (d)—C-62
ANTON/BAUER INC. (m)—C-62
BROADCAST MICROWAVE SERVICES INC. (m)—C-65
THE CAMERA MART INC. (d)—C-67
CAVECO EQUIPMENT LTD. (d)—C-68
CENTER VIDEO INDUSTRIAL CO. INC. (d)—C-68
CHRISTIE ELECTRIC CORP. (m)—C-69
CINEMA PRODUCTS CORP. (m & d)—C-69
CINE 60 INC. (m)—C-69
COMMUNICATION MARKETING & CONSULTING LTD. (m)—C-69

CUSHCRAFT CORP. (m)—C-71
DESISTI LIGHTING/DESMAR CORP. (d)—C-71
FREZZOLINI ELECTRONICS INC. (m & r & d)—C-75
G & M POWER PRODUCTS (m & d & r)—C-75
GLOBE BATTERY DIVISION (m)—C-76
ALAN GORDON ENTERPRISES INC. (d)—C-76
HARRIS CORP. (BROADCAST DIVISION) (d)—C-77
HOLZBERG INC. (d)—C-78
JOHNSON CONTROLS INC. (m)—C-80
KEYLITE PSI (d)—C-81
LANDY ASSOCIATES INC. (d)—C-82
MOLE-RICHARDSON CO. (m)—C-87
PANASONIC BROADCAST SYSTEMS CO. (m)—C-89
PEIRCE-PHELPS INC. (d)—C-90
PERROT ENGINEERING LABS INC. (m)—C-90
POWER CONVERSION PRODUCTS INC. (m)—C-91
QUALITY VIDEO SUPPLY CORP. (d)—C-92
RF TECHNOLOGIES (d)—C-93
RMS ELECTRONICS INC./CATV DIVISION (m)—C-93
SACHTLER CORP. OF AMERICA (m & d & r)—C-93

0750-0060

—batteries

ADAPT COMMUNICATION SUPPLY CO. INC. (d)—C-59
ALEXANDER BATTERIES (m)—C-60
ANTON/BAUER INC. (m)—C-62
CENTURY PRECISION OPTICS (d)—C-68
CHRISTIE ELECTRIC CORP. (m)—C-69
CINEMA PRODUCTS CORP. (m & d)—C-69
CUSHCRAFT CORP. (m)—C-71
DESISTI LIGHTING/DESMAR CORP. (d)—C-71
EM ELECTRONICS INC. (d)—C-74
FREZZOLINI ELECTRONICS INC. (m & r & d)—C-75
G & M POWER PRODUCTS (m & d & r)—C-75
GLOBE BATTERY DIVISION (m)—C-76
JOHNSON CONTROLS INC. (m)—C-80
MOLE-RICHARDSON CO. (m)—C-87
PERROT ENGINEERING LABS INC. (m)—C-90
T. R. PITTS CO. (d)—C-90
POWER CONVERSION PRODUCTS INC. (m)—C-91
PRO BATTERY INC. (m)—C-91
RF TECHNOLOGIES (d)—C-93
RMS ELECTRONICS INC./CATV DIVISION (m)—C-93
SACHTLER CORP. OF AMERICA (m & d & r)—C-93
STEINBERG ELECTRONICS INC. (d)—C-96

0750-0080

—batteries—lead-acid

ALEXANDER BATTERIES (m)—C-60
ALLIED ELECTRONICS (d)—C-60
CENTURY PRECISION OPTICS (d)—C-68
DESISTI LIGHTING/DESMAR CORP. (d)—C-71
EM ELECTRONICS INC. (d)—C-74
FREZZOLINI ELECTRONICS INC. (d)—C-75
GLOBE BATTERY DIVISION (m)—C-76
JOHNSON CONTROLS INC. (m)—C-80
PERROT ENGINEERING LABS INC. (s)—C-90
POWER CONVERSION PRODUCTS INC. (m)—C-91
PRO BATTERY INC. (d)—C-91
RF TECHNOLOGIES (d)—C-93
STEINBERG ELECTRONICS INC. (d)—C-96

0750-0100

—batteries—nicad

ALEXANDER BATTERIES (m)—C-60
ALLIED ELECTRONICS (d)—C-60

ANTON/BAUER INC. (m)—C-62
CENTURY PRECISION OPTICS (d)—C-68
CHRISTIE ELECTRIC CORP. (m)—C-69
CINEMA PRODUCTS CORP. (m)—C-69
CINE 60 INC. (m)—C-69
CUSHCRAFT CORP. (m)—C-71
DESISTI LIGHTING/DESMAR CORP. (d)—C-71
EM ELECTRONICS INC. (d)—C-74
FREZZOLINI ELECTRONICS INC. (m & d & r)—C-75
G & M POWER PRODUCTS (m & d & r)—C-75
PANASONIC BROADCAST SYSTEMS CO. (m)—C-89
PERROT ENGINEERING LABS INC. (m)—C-90
PRO BATTERY INC. (m)—C-91
STEINBERG ELECTRONICS INC. (d)—C-96

0750-0120

—batteries—silver-zinc

ALLIED ELECTRONICS (d)—C-60
ANTON/BAUER INC. (m)—C-62
CENTURY PRECISION OPTICS (d)—C-68
EM ELECTRONICS INC. (d)—C-74
PERROT ENGINEERING LABS INC. (m)—C-90
PRO BATTERY INC. (d)—C-91
STEINBERG ELECTRONICS INC. (d)—C-96

0750-0140

—bolts

ADAPT COMMUNICATION SUPPLY CO. INC. (d)—C-59
ALEXANDER BATTERIES (m)—C-60
ANTON/BAUER INC. (m)—C-62
CENTURY PRECISION OPTICS (d)—C-68
CHRISTIE ELECTRIC CORP. (m)—C-69
CINEMA PRODUCTS CORP. (d)—C-69
FREZZOLINI ELECTRONICS INC. (m & d & r)—C-75
G & M POWER PRODUCTS (m & d & r)—C-75
KEYLITE PSI (d)—C-81
MOLE-RICHARDSON CO. (m)—C-87
PERROT ENGINEERING LABS INC. (m)—C-90
PRO BATTERY INC. (d)—C-91
RF TECHNOLOGY INC. (d)—C-93

0750-0160

—chargers

ADAPT COMMUNICATION SUPPLY CO. INC. (d)—C-59
ALEXANDER BATTERIES (m)—C-60
ALLIED ELECTRONICS (d)—C-60
ANTON/BAUER INC. (m)—C-62
BROADCAST MICROWAVE SERVICES INC. (m)—C-65
CENTURY PRECISION OPTICS (d)—C-68
CHRISTIE ELECTRIC CORP. (m)—C-69
CINE 60 INC. (m)—C-69
DESISTI LIGHTING/DESMAR CORP. (d)—C-71
FREZZOLINI ELECTRONICS INC. (m & d & r)—C-75
G & M POWER PRODUCTS (m & d & r)—C-75
MOLE-RICHARDSON CO. (m)—C-87
PERROT ENGINEERING LABS INC. (m)—C-90
POWER CONVERSION PRODUCTS INC. (m)—C-91
PRO BATTERY INC. (m)—C-91
RF TECHNOLOGIES (d)—C-93
RF TECHNOLOGY INC. (d)—C-93
RMS ELECTRONICS INC./CATV DIVISION (m)—C-93
SACHTLER CORP. OF AMERICA (m & d & r)—C-93

0750-0180

—checker

ALEXANDER BATTERIES (m)—C-60

FREZZOLINI ELECTRONICS INC. (m & d)—C-75

0750-0200
—packs/eng

ALEXANDER BATTERIES (m)—C-60
BEYER DYNAMIC INC. (m & d & r)—C-65
CHRISTIE ELECTRIC CORP. (m)—C-60
CINEMA PRODUCTS CORP. (m)—C-60
CINE 60 INC. (m)—C-60
E-N-G CORP. (m & d)—C-74
FREZZOLINI ELECTRONICS INC. (m & d)—C-75
G & M POWER PRODUCTS (m & d & r)—C-75
MOLE-RICHARDSON CO. (m)—C-87
NURAD INC. (d)—C-88
PERROT ENGINEERING LABS INC. (m)—C-90
PRO BATTERY INC. (m)—C-91
RF TECHNOLOGY INC. (d)—C-93

0750-0220
—packs/lighting

ALEXANDER BATTERIES (m)—C-60
CHRISTIE ELECTRIC CORP. (m)—C-60
CINE 60 INC. (m)—C-60
DESISTI LIGHTING/DESMAR CORP. (m & d)—C-71
FREZZOLINI ELECTRONICS INC. (m & d)—C-75
G & M POWER PRODUCTS (m & d & r)—C-75
THE GREAT AMERICAN MARKET (m)—C-77
MOLE-RICHARDSON CO. (m)—C-87
PERROT ENGINEERING LABS INC. (m)—C-90
PRO BATTERY INC. (d)—C-91

0750-0240
—pack/test instruments

ALEXANDER BATTERIES (m)—C-60
PERROT ENGINEERING LABS INC. (m)—C-90

0750-0260
Bucket Lifts & Platforms

BESTWEST GRIP & LIGHTING INC. (d)—C-65
CAM INDUSTRIES (m)—C-67
HOLAN EQUIPMENT (m & r)—C-78
IEC CO. (m & d & r)—C-78
STELCO INC. (m)—C-96
TELSTA (m)—C-90
THEATRE SERVICE & SUPPLY CORP. (d & r)—C-99
TIME MANUFACTURING CO. (m)—C-100
TVI (d)—C-101
UTILITY BODY CO. (m)—C-101
WALDON/UEC (m)—C-103

0750-0280
Cases, Portable Equipment

AARMOR CASE (m)—C-59
ANVIL CASES (m)—C-63
BESTWEST GRIP & LIGHTING INC. (d)—C-65
CALZONE CASE CO. (m)—C-67
THE CAMERA MART INC. (d)—C-67
CENTER VIDEO INDUSTRIAL CO. INC. (d)—C-68
COMMUNICATION MARKETING & CONSULTING LTD. (m)—C-60
COMMUNICATIONS SYSTEMS GROUP/GENERAL TELEVISION NETWORK (d & r)—C-70
FERNOWASHINGTON INC. (m)—C-75
FREZZOLINI ELECTRONICS INC. (m & d)—C-75
ALAN GORDON ENTERPRISES INC. (d)—C-76
THE GREAT AMERICAN MARKET (d)—C-77
H & E MICRO-TRAK CORP. (m)—C-77
JENSEN TOOLS INC. (m & d)—C-80
KLEIN TOOLS INC. (m)—C-81

KLIEGL BROS. UNIVERSAL ELECTRIC STAGE LIGHTING (m)—C-81
LANDY ASSOCIATES INC. (d)—C-82
MOLE-RICHARDSON CO. (m)—C-87
O'CONNOR ENGINEERING LABS (d)—C-89
PACKAGED LIGHTING SYSTEMS INC. (m)—C-89
PEIRCE-PHELPS INC. (d)—C-90
SCHUESSLER CASE CO. INC. (m)—C-94
STAR CASE MANUFACTURING CO. (m)—C-96
TECHNI-TOOL INC. (d)—C-97
THEATRE SERVICE & SUPPLY CORP. (d)—C-99
THERMODYNE INTERNATIONAL LTD. (m)—C-99
VIKING CASES (m)—C-102

0750-0300
Consoles & Mobile Studios

ADM TECHNOLOGY INC. (m)—C-59
COMMUNICATIONS SYSTEMS GROUP/GENERAL TELEVISION NETWORK (d & r)—C-70
EMCOR PRODUCTS/CRENLO INC. (m)—C-74
THE GRASS VALLEY GROUP INC. (m)—C-77
H & E MICRO-TRAK CORP. (m)—C-77
HARRIS CORP. (BROADCAST DIVISION) (m)—C-77
LAKE SYSTEMS CORP. (d)—C-82
MOLE-RICHARDSON CO. (m)—C-87
PEIRCE-PHELPS INC. (d)—C-90
QUANTUM AUDIO LABS INC. (m)—C-92
STAR CASE MANUFACTURING CO. (m)—C-96
TELE-MEASUREMENTS INC. (d)—C-96
WHEATSTONE CORP. (m)—C-103
WINSTED CORP. (m)—C-103

0750-0340
Helicopters
MICROWAVE RADIO CORP. (m)—C-86

0750-0360
—ENG systems
BAF COMMUNICATIONS CORP. (m & d & r)—C-64
BROADCAST MICROWAVE SERVICES INC. (m)—C-65
THE CAMERA MART INC. (d)—C-67
E-N-G CORP. (m & d)—C-74
LEADER INSTRUMENTS CORP. (m)—C-82
MARTI ELECTRONICS INC. (m)—C-85
MICROWAVE RADIO CORP. (m)—C-86
NURAD INC. (m)—C-88
RF TECHNOLOGY INC. (m)—C-93
ROSCOR CORP. (d)—C-93
SHOOK ELECTRONICS USA INC. (m)—C-95
TELE-MEASUREMENTS INC. (d)—C-96

0750-0380
—stabilizers
CINEMA PRODUCTS CORP. (d)—C-69
SCHWEM TECHNOLOGY (m)—C-94

0750-0400
Mobile Units
A. F. ASSOCIATES INC. (m)—C-59
BAF COMMUNICATIONS CORP. (m & d & r)—C-64
THE CAMERA MART INC. (d)—C-67
COMMUNICATIONS SYSTEMS GROUP/GENERAL TELEVISION NETWORK (d & r)—C-70
E-N-G CORP. (m & d)—C-74
FREZZOLINI ELECTRONICS INC. (m & d)—C-75
MIDWEST COMMUNICATIONS CORP. (d)—C-86
MOBILE-CAM PRODUCTS (m)—C-87

PESA AMERICA INC. (m)—C-90
SHOOK ELECTRONICS USA INC. (m)—C-95

0750-0420
—Portable Production Consoles
AMS INDUSTRIES INC. (m & d & r)—C-61
THE GRASS VALLEY GROUP INC. (m)—C-77
PEIRCE-PHELPS INC. (m & d)—C-90
QUANTUM AUDIO LABS INC. (m)—C-92
WINSTED CORP. (m)—C-103

0750-0440
Production Trucks
BESTWEST GRIP & LIGHTING INC. (d)—C-65
E-N-G CORP. (m & d)—C-74
HOLAN EQUIPMENT (m & r)—C-78
KEYLITE PSI (d)—C-81
MIDWEST COMMUNICATIONS CORP. (d)—C-86
PESA AMERICA INC. (m)—C-90
ROSCOR CORP. (m & d)—C-93
SHOOK ELECTRONICS USA INC. (m)—C-95
TELE-MEASUREMENTS INC. (d)—C-96
TELEVISION ENGINEERING CORP. (m)—C-96
WOLF COACH INC. (m)—C-104

0750-0460
Radio Communications Equipment
ANIXTER TELE-WIRE (d)—C-62
BAF COMMUNICATIONS CORP. (m & d & r)—C-64
BESTWEST GRIP & LIGHTING INC. (d)—C-65
CAVECO EQUIPMENT LTD. (d)—C-68
CECO COMMUNICATIONS INC. (d)—C-68
COMWEST (d)—C-70
DECIBEL PRODUCTS INC. (s)—C-71
HARRIS FARINON (m & r)—C-77
HOLZBERG INC. (d)—C-78
ITERA/BELMOOR (m)—C-80
JENSEN TOOLS INC. (m)—C-80
MOTOROLA INC. (m)—C-87
REACH ELECTRONICS INC. (m)—C-92
SCALA ELECTRONIC CORP. (m)—C-94
SWINTEK ENTERPRISES INC. (m)—C-97
TELE-MEASUREMENTS INC. (d)—C-98
T.F.T. INC. (m)—C-99
TRIMM INC. (m)—C-100

0750-0480
—receivers
DECIBEL PRODUCTS INC. (s)—C-71
HARRIS FARINON (m & r)—C-77
MARTI ELECTRONICS INC. (m)—C-85
MOTOROLA INC. (m)—C-87
SWINTEK ENTERPRISES INC. (m)—C-97
T.F.T. INC. (m)—C-99

0750-0500
—transmitters
DECIBEL PRODUCTS INC. (s)—C-71
HARRIS FARINON (m & r)—C-77
MARTI ELECTRONICS INC. (m)—C-85
MOTOROLA INC. (m)—C-87
SWINTEK ENTERPRISES INC. (m)—C-97
T.F.T. INC. (m)—C-99
VERSA-COUNT INC. (m)—C-102

0750-0520
STLs
ANIXTER TELE-WIRE (d)—C-62
BROADCAST MICROWAVE SERVICES INC. (m)—C-65
COMWEST (d)—C-70
HOLZBERG INC. (d)—C-78
MARTI ELECTRONICS INC. (m)—C-85
MICROWAVE RADIO CORP. (m)—C-86
NURAD INC. (m)—C-88
RF TECHNOLOGY INC. (m)—C-93

T.F.T. INC. (m)—C-99
WEGENER COMMUNICATIONS INC. (m)—C-103

0750-0540
—fiberoptic
THE GRASS VALLEY GROUP INC. (m)—C-77
PREFORMED LINE PRODUCTS CO. (m)—C-91
TELE-MEASUREMENTS INC. (d)—C-98
WEGENER COMMUNICATIONS INC. (m)—C-103

0750-0560
—microwave
BROADCAST MICROWAVE SERVICES INC. (m)—C-65
HARRIS FARINON (m & r)—C-77
MICROWAVE RADIO CORP. (m)—C-86
MOTOROLA INC. (m)—C-87
NURAD INC. (m)—C-88
RF TECHNOLOGY INC. (m)—C-93
T.F.T. INC. (m)—C-99
WEGENER COMMUNICATIONS INC. (m)—C-103

0750-0580
—satellite
COMTECH ANTENNA DIV. (m)—C-70
HARRIS FARINON (m & r)—C-77
SCIENTIFIC-ATLANTA INC. (m)—C-94
WEGENER COMMUNICATIONS INC. (m)—C-103

0750-0620
—waveguide
RF TECHNOLOGY INC. (m)—C-93

0750-0640
Trailers
ALCESTIS DISTRIBUTION CO. (d)—C-60
BAF COMMUNICATIONS CORP. (m & d & r)—C-64
LARRY BORSON CO. (d)—C-65
DEVINE'S MACHINE & DESIGN INC. (d & m)—C-72
KES (d)—C-81
KEYLITE PSI (d)—C-81
PESA AMERICA INC. (m)—C-90
SHOOK ELECTRONICS USA INC. (m)—C-95
TELSTA (m)—C-99
WOLF COACH INC. (m)—C-104

0750-0660
Truck Bodies & Accessories
ADRIAN STEEL CO. (m)—C-59
BAF COMMUNICATIONS CORP. (m & d & r)—C-64
COMMUNICATIONS SYSTEMS GROUP/GENERAL TELEVISION NETWORK (d & r)—C-70
GENERAL MACHINE PRODUCTS CO. INC. (m & r)—C-76
HOLAN EQUIPMENT (m & r)—C-78
HOLZBERG INC. (d)—C-78
KEYLITE PSI (d)—C-81
SERVICE MANUFACTURING CO. (m)—C-94
STAHL (m)—C-96
TAILGATER INC. (m)—C-97
TELSTA (m)—C-99
UTILITY BODY CO. (m)—C-101

0750-0700
Vans & Mobile Units
ADRIAN STEEL CO. (m)—C-59
BAF COMMUNICATIONS CORP. (m & d & r)—C-64
BESTWEST GRIP & LIGHTING INC. (d)—C-65
COMMUNICATIONS SYSTEMS GROUP/GENERAL TELEVISION NETWORK (d & r)—C-70

STUDIO EQUIPMENT & SUPPLIES-0700

r)—C-70
E-N-G CORP. (m & d)—C-74
HARRIS CORP. (BROADCAST DIVISION)
(m)—C-77
HOLZBERG INC. (d)—C-78
KEYLITE PSI (d)—C-81
LAKE SYSTEMS CORP. (d)—C-82
MOBILE-CAM PRODUCTS (m)—C-87
NURAD INC. (m)—C-88
PEIRCE-PHELPS INC. (d)—C-90
PESA AMERICA INC. (m)—C-90
ROSCOR CORP. (m & d)—C-83
SHOOK ELECTRONICS USA INC. (d)—C-95
TELE-MEASUREMENTS INC. (d)—C-98
TELEVISION ENGINEERING CORP. (m)—C-98
TELSTA (m)—C-99
WALDON/UEC (m)—C-103
WOLF COACH INC. (m)—C-104

0750-0720 —eng/reng remote

BTS BROADCAST TELEVISION SYSTEMS
INC. (m)—C-86
E-N-G CORP. (m & d)—C-74
MARTI ELECTRONICS INC. (m)—C-85
MOBILE-CAM PRODUCTS (m)—C-87
NURAD INC. (m)—C-88
PESA AMERICA INC. (m)—C-90
SHOOK ELECTRONICS USA INC. (m)—C-95
TELEVISION ENGINEERING CORP. (m)—C-98
WOLF COACH INC. (m)—C-104

0750-0740 —vans with ladders

ADRIAN STEEL CO. (m)—C-59
ANIXTER TELE-WIRE (d)—C-82
BAF COMMUNICATIONS CORP. (m & d &
r)—C-84
CAM INDUSTRIES (m)—C-87
E-N-G CORP. (m & d)—C-74
MOBILE-CAM PRODUCTS (m)—C-87
PESA AMERICA INC. (m)—C-90
STAHL (m)—C-96
TELEVISION ENGINEERING CORP. (m)—C-98
UTILITY BODY CO. (m)—C-101

0750-0760 —video production

A. F. ASSOCIATES INC. (m)—C-59
BTS BROADCAST TELEVISION SYSTEMS
INC. (m)—C-86
CENTRAL DYNAMICS LTD. (m & r)—C-88
KEYLITE PSI (d)—C-81
MIDWEST COMMUNICATIONS CORP. (d)—
C-86
MOBILE-CAM PRODUCTS (m)—C-87
PESA AMERICA INC. (m)—C-90
SHOOK ELECTRONICS USA INC. (m)—C-95
TELEVIDEO SAN DIEGO (m)—C-98
TELEVISION ENGINEERING CORP. (m)—C-98

0760 STUDIO SUPPORT EQUIPMENT

0760-0020 Alarms

ALLIED BROADCAST EQUIPMENT CORP.
(d)—C-60
BIRD ELECTRONIC CORP. (m & d)—C-85
COMMUNICATION MARKETING & CONSULT-
ING LTD. (m)—C-69
MOTOROLA INC. (m)—C-87
VIDEO ACCESSORY CORP. (m)—C-102

0760-0040 —carrier

BIRD ELECTRONIC CORP. (m & d)—C-85
T.F.T. INC. (m)—C-99

0760-0060 —fault

BIRD ELECTRONIC CORP. (m & d)—C-85
QUALITY VIDEO SUPPLY CORP. (d)—C-92
VIDEO ACCESSORY CORP. (m)—C-102

0760-0080 —tower light

ANIXTER TELE-WIRE (d)—C-82
ROHN (m)—C-93
STEVENS TOWER CO. INC. (d & r)—C-96

0760-0100 —warning systems

MOTOROLA INC. (m)—C-87
VIDEO ACCESSORY CORP. (m)—C-102

0760-0120 Automatic Programming Equip- ment

ALAMAR ELECTRONICS USA INC. (m)—C-60
ALLIED BROADCAST EQUIPMENT CORP.
(d)—C-60
BTS BROADCAST TELEVISION SYSTEMS
INC. (m)—C-86
ESE (m)—C-74
HARRIS CORP. (BROADCAST DIVISION)
(m)—C-77
IGM COMMUNICATIONS (m)—C-78
3M CO. (m)—C-86
T. R. PITTS CO. (m)—C-90
SCHAFFER WORLD COMMUNICATIONS (m)—
C-94
TAPE-ATHON CORP. (m)—C-97
TELEDAC INC. (m & d)—C-98
TELE-ENGINEERING CORP. (m)—C-98
TEXSCAN CORP. (m)—C-99
VIDEO DATA SYSTEMS (m)—C-102

0760-0140 —news

ALAMAR ELECTRONICS USA INC. (m)—C-60
TELEDAC INC. (m & d)—C-98
VIDEO DATA SYSTEMS (m)—C-102

0760-0160 —weather

TELEDAC INC. (m & d)—C-98
TEXAS ELECTRONICS INC. (m)—C-99

0760-0180 Automation Controls & Systems

ALAMAR ELECTRONICS USA INC. (m)—C-60
ALLIED BROADCAST EQUIPMENT CORP.
(d)—C-60
ESE (m)—C-74
HALLIKAINEN & FRIENDS INC. (m)—C-77
HARRIS CORP. (BROADCAST DIVISION)
(m)—C-77
IGM COMMUNICATIONS (m)—C-78
3M CO. (m)—C-86
MOTOROLA INC. (m)—C-87
PHOTOGRAPHIC EQUIPMENT SERVICE INC.
(m)—C-90
SCHAFFER WORLD COMMUNICATIONS (m)—
C-94

0760-0200 —lighting

KEYLITE PSI (d)—C-81

MOLE-RICHARDSON CO. (m)—C-87

0760-0220 —logging

ALAMAR ELECTRONICS USA INC. (m)—C-60
HALLIKAINEN & FRIENDS INC. (m)—C-77
IGM COMMUNICATIONS (m)—C-78

0760-0240 Blowers & Fans

ALLIED ELECTRONICS (d)—C-60
AMCO ENGINEERING CO. (m)—C-61
ANIXTER TELE-WIRE (d)—C-82
EMCOR PRODUCTS/CRENLO INC. (m)—C-74
KES (d)—C-81
MOLE-RICHARDSON CO. (m)—C-87

0760-0260

Cabinets, Consoles & Equipment Racks

AARMOR CASE (m)—C-59
ALLIED ELECTRONICS (d)—C-60
AMCO ENGINEERING CO. (m)—C-61
ARBEN DESIGN (m)—C-63
ATLAS/SOUNDOLIER (m)—C-63
BROADCAST ELECTRONICS INC. (m & r)—
C-65
CALZONE CASE CO. (m)—C-67
THE CAMERA MART INC. (d)—C-67
CENTER VIDEO INDUSTRIAL CO. INC. (d)—
C-68
COMMUNICATION MARKETING & CONSULT-
ING LTD. (m)—C-69
EMCOR PRODUCTS/CRENLO INC. (m)—C-74
HARRIS CORP. (BROADCAST DIVISION)
(m)—C-77
KES (d)—C-81
KLEIN TDOLS INC. (m)—C-81
LAKE SYSTEMS CORP. (d)—C-82
LINES VIDEO SYSTEMS (d)—C-83
MOBILE-CAM PRODUCTS (m)—C-87
NALPAK VIDEO SALES INC. (m)—C-87
PACIFIC RECORDERS & ENGINEERING
CORP. (m)—C-89
PACKAGED LIGHTING SYSTEMS INC. (m)—
C-89
PEERLESS SALES CO. (m)—C-90
PEIRCE-PHELPS INC. (d)—C-90
SATELLITE SYSTEMS OF BREVARD (r)—C-94
SEL-TRONICS INC. (d)—C-94
STAR CASE MANUFACTURING CO. (m)—C-96
STOREEL CORP. (m & d)—C-96
TEK MEDIA SUPPLY CO. (d)—C-98
UNI-SET CORP. (m)—C-101
VIKING CASES (m)—C-102
H. WILSON CO. (m)—C-103
WINSTED CORP. (m)—C-103

0760-0280

Color Weather Displays

ALDEN ELECTRONICS INC. (m)—C-60
KES (d)—C-81

0760-0300

De-Essers

ADM TECHNOLOGY INC. (m)—C-59
ORBAN (m)—C-89
PEIRCE-PHELPS INC. (d)—C-90
SYMETRIX INC. (m)—C-97
VALLEY INTERNATIONAL INC. (m)—C-101

0760-0320

Display Units, (Time Temp, ID)

ESE (m)—C-74
EVERTZ MICROSYSTEMS LTD. (m)—C-74

TORPEY CONTROLS (m)—C-100
VIDEO DATA SYSTEMS (m)—C-102

0760-0340

Edit Code Generators

ADAMS-SMITH (m)—C-59
THE CAMERA MART INC. (d)—C-67
CIPHER DIGITAL INC. (m)—C-69
COMMUNICATIONS SYSTEMS GROUP/
GENERAL TELEVISION NETWORK (d &
r)—C-70
ESE (m)—C-74
EVERTZ MICROSYSTEMS LTD. (m)—C-74
LANOY ASSOCIATES INC. (d)—C-82
PEIRCE-PHELPS INC. (d)—C-90
SHINTRON CO. INC. (m)—C-94

0760-0360

Edit Code Receivers

ADAMS-SMITH (m)—C-59
THE CAMERA MART INC. (d)—C-67
CIPHER DIGITAL INC. (m)—C-69
ESE (m)—C-74
EVERTZ MICROSYSTEMS LTD. (m)—C-74
SHINTRON CO. INC. (m)—C-94

0760-0380

Electromagnetics for Klystron Tubes

EEV CANADA LTD. (m)—C-73
EEV INC. (m)—C-73
ITT ELECTRON TECHNOLOGY DIVISION
(m)—C-80
PHILIPS COMPONENTS (m)—C-90

0760-0400

Equipment Carrying Systems

ALLIED BROADCAST EQUIPMENT CORP.
(d)—C-60
THE CAMERA MART INC. (d)—C-67
CAVECO EQUIPMENT LTD. (d)—C-88
CENTER VIDEO INDUSTRIAL CO. INC. (d)—
C-68
COMMUNICATION MARKETING & CONSULT-
ING LTD. (m)—C-69
COMMUNICATIONS SYSTEMS GROUP/
GENERAL TELEVISION NETWORK (d &
r)—C-70
FERNO-WASHINGTON INC. (m)—C-75
LANOY ASSOCIATES INC. (d)—C-82
MERLIN ENGINEERING WORKS (m)—C-85
MOLE-RICHARDSON CO. (m)—C-87
NALPAK VIDEO SALES INC. (m)—C-87
QUALITY VIDEO SUPPLY CORP. (d)—C-92
THERMODYNE INTERNATIONAL LTD. (m)—
C-99
VIKING CASES (m)—C-102

0760-0420

—cases

AARMOR CASE (m)—C-59
CALZONE CASE CO. (m)—C-67
COMMUNICATIONS SYSTEMS GROUP/
GENERAL TELEVISION NETWORK (d &
r)—C-70
INNOVATIVE TELEVISION EQUIPMENT (d)—
C-79
MERLIN ENGINEERING WORKS (m)—C-85
MOLE-RICHARDSON CO. (m)—C-87
NALPAK VIDEO SALES INC. (m)—C-87
O'CONNOR ENGINEERING LABS (m & r)—C-89
PACKAGED LIGHTING SYSTEMS INC. (m)—
C-89
SCHUESSLER CASE CO. INC. (m)—C-94
SEL-TRONICS INC. (d)—C-94
TEKNO INC. (d)—C-98
THERMODYNE INTERNATIONAL LTD. (m)—
C-99
VIKING CASES (m)—C-102

0760-0440

—cases with wheels

- AARMOR CASE (m)—C-59
- CALZONE CASE CO. (m)—C-67
- MOLE-RICHARDSON CO. (m)—C-87
- NALPAK VIDEO SALES INC. (m)—C-87
- SCHUESSLER CASE CO. INC. (m)—C-94
- THERMOYNE INTERNATIONAL LTD. (m)—C-99
- VIKING CASES (m)—C-102

0760-0460

—dollies

- FERNO-WASHINGTON INC. (m)—C-75
- INNOVATIVE TELEVISION EQUIPMENT (d)—C-79
- MATTHEWS STUDIO EQUIPMENT INC. (m)—C-85
- MOLE-RICHARDSON CO. (m)—C-87
- O'CONNOR ENGINEERING LABS (m & r)—C-89
- SACHTLER CORP. OF AMERICA (m & d & r)—C-93

0760-0480

Facsimile Communications Systems

- ALDEN ELECTRONICS INC. (m)—C-60
- IMAGEERING LASER DISK SYSTEMS INC. (m)—C-79
- TRANS-LUX CORP. (d & r)—C-100

0760-0500

Frames & Racks

- ALLIED BROADCAST EQUIPMENT CORP. (d)—C-60
- COMMUNICATION MARKETING & CONSULTING LTD. (m)—C-69
- ELECTROHOME LTD. (m)—C-73
- EMCOR PRODUCTS/CRENLO INC. (m)—C-74
- LINES VIDEO SYSTEMS (d)—C-83
- MOBILE-CAM PRODUCTS (m)—C-87
- T. R. PITTS CO. (d)—C-90
- SEL-TRONICS INC. (d)—C-94
- STANTRON UNIT OF ZERO CORP. (m)—C-96
- STOREEL CORP. (m & d)—C-96
- TEK MEDIA SUPPLY CO. (d)—C-96
- H. WILSON CO. (m)—C-103
- WINSTED CORP. (m)—C-103

0760-0520

Furniture & Cabinetry, Studio

- A. F. ASSOCIATES INC. (m)—C-59
- AMCO ENGINEERING CO. (m)—C-61
- ARBEN DESIGN (m)—C-63
- COMMUNICATION MARKETING & CONSULTING LTD. (m)—C-69
- COMMUNICATIONS SYSTEMS GROUP/GENERAL TELEVISION NETWORK (d & r)—C-70
- HOLZBERG INC. (d)—C-78
- LINES VIDEO SYSTEMS (d)—C-83
- LUXOR CORP. (m)—C-84
- MOBILE-CAM PRODUCTS (m)—C-87
- PACIFIC RECORDERS & ENGINEERING CORP. (m)—C-89
- PEIRCE-PHELPS INC. (d)—C-90
- QUALITY VIDEO SUPPLY CORP. (d)—C-92
- RADIO RESOURCES INC. (d)—C-92
- STANTRON UNIT OF ZERO CORP. (m)—C-96
- STOREEL CORP. (m & d)—C-96
- TEK MEDIA SUPPLY CO. (d)—C-96
- UNI-SET CORP. (m)—C-101
- H. WILSON CO. (m)—C-103
- WINSTED CORP. (m)—C-103

0760-0540

—consoles

- ARBEN DESIGN (m)—C-63
- ATLAS/SOUNDOLIER (m)—C-63

COMPREHENSIVE VIDEO SUPPLY CORP.

- (d)—C-70
- EMCOR PRODUCTS/CRENLO INC. (m)—C-74
- PACIFIC RECORDERS & ENGINEERING CORP. (m)—C-89
- STANTRON UNIT OF ZERO CORP. (m)—C-96
- TEK MEDIA SUPPLY CO. (d)—C-96
- WINSTED CORP. (m)—C-103

0760-0560

—19" equipment racks

- AARMOR CASE (m)—C-59
- ATLAS/SOUNDOLIER (m)—C-63
- CALZONE CASE CO. (m)—C-67
- EMCOR PRODUCTS/CRENLO INC. (m)—C-74
- HOFFMAN ENGINEERING CO. (m)—C-78
- MOBILE-CAM PRODUCTS (m)—C-87
- PACIFIC RECORDERS & ENGINEERING CORP. (m)—C-89
- PACKAGED LIGHTING SYSTEMS INC. (m)—C-89
- SEL-TRONICS INC. (d)—C-94
- STANTRON UNIT OF ZERO CORP. (m)—C-96
- TEK MEDIA SUPPLY CO. (d)—C-96
- TELECOMMUNICATION PRODUCTS CORP. (d)—C-96
- WINSTED CORP. (m)—C-103

0760-0580

—tape storage units

- NEUMADE PRODUCTS CORP. (m)—C-88
- STOREEL CORP. (m & d)—C-96
- TEK MEDIA SUPPLY CO. (d)—C-96
- H. WILSON CO. (m)—C-103
- WINSTED CORP. (m)—C-103

0760-0600

Generators, Electric Power

- BESTWEST GRIP & LIGHTING INC. (d)—C-65
- KEYLITE PSI (d)—C-81
- LINES VIDEO SYSTEMS (d)—C-83
- MOLE-RICHARDSON CO. (m)—C-87
- PRECISE POWER CORP. (m)—C-91
- SPECTRUM (d)—C-96

0760-0620

Graphic Aids

- INFO/SOFT (m)—C-79
- INTERAND CORP. (m)—C-79
- PHOTOGRAPHIC EQUIPMENT SERVICE INC. (m)—C-90

0760-0640

Jack Panels

- ADC TELECOMMUNICATIONS INC. (m)—C-59
- ADM TECHNOLOGY INC. (m)—C-59
- CANARE CABLE INC. (m & d)—C-87
- HARRIS CORP. (BROADCAST DIVISION) (d)—C-77
- HOLZBERG INC. (d)—C-78
- LAKE SYSTEMS CORP. (m & d)—C-82
- LANGOY ASSOCIATES INC. (d)—C-82
- MOBILE-CAM PRODUCTS (m)—C-87
- PLASMEC SYSTEMS LTD. (m)—C-90
- QUALITY VIDEO SUPPLY CORP. (d)—C-92
- SEL-TRONICS INC. (d)—C-94
- SWITCHCRAFT INC. (m)—C-97
- SYMETRIX INC. (m)—C-97
- TRIMM INC. (m)—C-100
- TROMPETER ELECTRONICS INC. (m)—C-100
- WARD-BECK SYSTEMS LTD. (m)—C-103
- WIREFWORKS CORP. (m)—C-103

0760-0660

—wired

- ADC TELECOMMUNICATIONS INC. (m)—C-59

- ADM TECHNOLOGY INC. (m)—C-59
- CANARE CABLE INC. (m & d)—C-87
- MOBILE-CAM PRODUCTS (m)—C-87
- PLASMEC SYSTEMS LTD. (m)—C-90
- SWITCHCRAFT INC. (m)—C-97
- TRIMM INC. (m)—C-100
- WARD-BECK SYSTEMS LTD. (m)—C-103
- WIREFWORKS CORP. (m)—C-103

0760-0680

Knobs, Control

- MOLE-RICHARDSON CO. (m)—C-87

0760-0700

Ladders

- ADAPT COMMUNICATION SUPPLY CO. INC. (d)—C-59
- KES (d)—C-81
- KEYLITE PSI (d)—C-81
- MATTHEWS STUDIO EQUIPMENT INC. (m)—C-85
- MOBILE-CAM PRODUCTS (m)—C-87
- MOLE-RICHARDSON CO. (m)—C-87
- SPECTRUM (d)—C-96
- STOREEL CORP. (d)—C-96
- THEATRE SERVICE & SUPPLY CORP. (d)—C-99
- R. D. WERNER CO. INC. (m)—C-103

0760-0720

Lashing Wire

- ADAPT COMMUNICATION SUPPLY CO. INC. (d)—C-59
- THEATRE SERVICE & SUPPLY CORP. (d)—C-99

0760-0740

Line Surge Protectors

- ALLIED ELECTRONICS (d)—C-60
- ANIXTER TELE-WIRE (d)—C-62
- CONTROL CONCEPTS CORP. (m)—C-70
- CURRENT TECHNOLOGY INC. (m & d)—C-71
- LEA DYNATECH INC. (m)—C-82
- LIGHTNING ELIMINATORS & CONSULTANTS INC. (m)—C-83
- SL WABER INC. (m)—C-95
- SOLA (m)—C-95
- SPECTRUM (d)—C-96
- WINDERS & GEIST (m)—C-103

0760-0760

Loudspeakers

- ALLIED BROADCAST EQUIPMENT CORP. (d)—C-60
- ATLAS/SOUNDOLIER (m)—C-63
- AUDIO-TECHNICA U.S. INC. (m)—C-63
- ELECTRO-VOICE INC. (m)—C-74
- HARRIS CORP. (BROADCAST DIVISION) (d)—C-77
- LAKE SYSTEMS CORP. (d)—C-82
- LOGITEK (m)—C-84
- PANASONIC COMMUNICATIONS & SYSTEMS CO. (m)—C-89
- ROH DIV., ANCHOR AUDIO (s)—C-93

0760-0780

—control room

- AUDIO-TECHNICA U.S. INC. (m)—C-63
- ELECTRO-VOICE INC. (m)—C-74
- LOGITEK (m)—C-84
- ROH DIV., ANCHOR AUDIO (s)—C-93

0760-0800

—record studio

- ELECTRO-VOICE INC. (m)—C-74
- LOGITEK (m)—C-84
- PANASONIC COMMUNICATIONS & SYSTEMS CO. (m)—C-89
- ROH DIV., ANCHOR AUDIO (s)—C-93

0760-0840

Pedestals

- ADAPT COMMUNICATION SUPPLY CO. INC. (d)—C-59
- BROADCAST MICROWAVE SERVICES INC. (m)—C-65
- CANON U.S.A. INC. (m & d)—C-67
- COIL AMERICAN TECHNOLOGY CO. (m)—C-69
- COMMUNICATION MARKETING & CONSULTING LTD. (m)—C-69
- DAVIS & SANFORD CO. INC. (m)—C-71
- DIAMOND COMMUNICATION PRODUCTS INC. (m)—C-72
- THE DROP SHOP LTD. (d)—C-72
- HARRIS CORP. (BROADCAST DIVISION) (d)—C-77
- INNOVATIVE TELEVISION EQUIPMENT (m)—C-79
- LINES VIDEO SYSTEMS (d)—C-83
- MOLE-RICHARDSON CO. (m)—C-87
- O'CONNOR ENGINEERING LABS (m & r)—C-89
- SACHTLER CORP. OF AMERICA (m & d & r)—C-93
- SPECTRUM (d)—C-96
- TELESCRIPT INC. (d)—C-96

0760-0860

Power Controllers

- AMX CORP. (m)—C-61
- MOLE-RICHARDSON CO. (m)—C-87
- SEL-TRONICS INC. (d)—C-94
- SOLA (m)—C-95

0760-0880

Power Supplies

- ADAPT COMMUNICATION SUPPLY CO. INC. (d)—C-59
- ALEXANDER BATTERIES (m)—C-60
- ALLIED ELECTRONICS (d)—C-60
- ALPHA TECHNOLOGIES INC. (m)—C-60
- ANIXTER TELE-WIRE (d)—C-62
- ANTON/BAUER INC. (m)—C-62
- ATLAS/SOUNDOLIER (m)—C-63
- BCS (r)—C-64
- COIL AMERICAN TECHNOLOGY CO. (m)—C-69
- CONTROL TECHNOLOGY INC. (m)—C-70
- VICTOR DUNCAN INC. (d)—C-72
- FREZZOLINI ELECTRONICS INC. (m & d & r)—C-75
- HARRIS CORP. (BROADCAST DIVISION) (d)—C-77
- HEWLETT-PACKARD CO. (m)—C-78
- JOHNSON CONTROLS INC. (m)—C-80
- LEADER INSTRUMENTS CORP. (m)—C-82
- LLECTRO PRODUCTS INC. (m)—C-83
- LINES VIDEO SYSTEMS (d)—C-83
- MOLE-RICHARDSON CO. (m)—C-87
- PLASMEC SYSTEMS LTD. (d)—C-90
- PRECISE POWER CORP. (m)—C-91
- QUALITY VIDEO SUPPLY CORP. (d)—C-92
- SOLA (m)—C-95
- WILMORE ELECTRONICS CO. INC. (m)—C-103

0760-0900

—AC power dividers

- MOLE-RICHARDSON CO. (m)—C-87
- SPECTRUM (d)—C-96

0760-0920

—batteries

- ALEXANDER BATTERIES (m)—C-60
- ALLIED ELECTRONICS (d)—C-60
- ALPHA TECHNOLOGIES INC. (d)—C-60
- ANTON/BAUER INC. (m)—C-62
- CHRISTIE ELECTRIC CORP. (m)—C-69
- CINE 60 INC. (m)—C-69
- CONTROL TECHNOLOGY INC. (d)—C-70
- THE DROP SHOP LTD. (d)—C-72

STUDIO EQUIPMENT & SUPPLIES-0700

FREZZOLINI ELECTRONICS INC. (m & d & r)—C-75
GLOBE BATTERY DIVISION (m)—C-76
ALAN GORDON ENTERPRISES INC. (d)—C-76
JOHNSON CONTROLS INC. (m)—C-80
KEYLITE PSI (d)—C-81
LECTRO PRODUCTS INC. (m)—C-83
MOLE-RICHARDSON CO. (m)—C-87
PERROT ENGINEERING LABS INC. (m)—C-90
SOLA (m)—C-95

0760-0940

—batteries—lead-acid

ALEXANDER BATTERIES (m)—C-60
ALLIED ELECTRONICS (d)—C-60
ALPHA TECHNOLOGIES INC. (d)—C-60
FREZZOLINI ELECTRONICS INC. (m & d)—C-75
GLOBE BATTERY DIVISION (m)—C-76
JOHNSON CONTROLS INC. (m)—C-80
PERROT ENGINEERING LABS INC. (m)—C-90
SOLA (m)—C-95

0760-0960

—batteries—nickel

ALEXANDER BATTERIES (m)—C-60
ALLIED ELECTRONICS (d)—C-60
ANTON/BAUER INC. (m)—C-62
CHRISTIE ELECTRIC CORP. (m)—C-69
CINE 60 INC. (m)—C-69
FREZZOLINI ELECTRONICS INC. (m & d & r)—C-75
PACO ELECTRONICS USA INC. (m & d & r)—C-89
PERROT ENGINEERING LABS INC. (m)—C-90

0760-0980

—batteries—silver-zinc

ALLIED ELECTRONICS (d)—C-60
ANTON/BAUER INC. (m)—C-62
PERROT ENGINEERING LABS INC. (m)—C-90

0760-1000

—battery chargers

ALEXANDER BATTERIES (m)—C-60
ALLIED ELECTRONICS (d)—C-60
ALPHA TECHNOLOGIES INC. (m)—C-60
ANTON/BAUER INC. (m)—C-62
CHRISTIE ELECTRIC CORP. (m)—C-69
CINE 60 INC. (m)—C-69
COMMUNICATION MARKETING & CONSULTING LTD. (m)—C-69
FREZZOLINI ELECTRONICS INC. (m & d & r)—C-75
PACO ELECTRONICS USA INC. (m & d & r)—C-89
PERROT ENGINEERING LABS INC. (m)—C-90
SOLA (m)—C-95

0760-1020

—converters

T. R. PITTS CO. (d)—C-90
SOLA (m)—C-95
WILMORE ELECTRONICS CO. INC. (m)—C-103

0760-1040

—inverters

FREZZOLINI ELECTRONICS INC. (m & d & r)—C-75
LECTRO PRODUCTS INC. (m)—C-83
SOLA (m)—C-95
TEKNO INC. (d)—C-98
VERSA-COUNT INC. (m)—C-102
WILMORE ELECTRONICS CO. INC. (m)—C-103

0760-1060

—power generators

FREZZOLINI ELECTRONICS INC. (m & r)—C-75
PRECISE POWER CORP. (m)—C-91

0760-1080

Projection TV-Rear Screen

CENTER VIDEO INDUSTRIAL CO. INC. (d)—C-68
ELECTOR USA INC. (d)—C-73
ELECTROHOME LTD. (m)—C-73
LAKE SYSTEMS CORP. (d)—C-82
LINES VIDEO SYSTEMS (d)—C-83

0760-1240

Safety Equipment

KLEIN TOOLS INC. (m)—C-81
NARDA MICROWAVE CORP. (m)—C-87
SPECTRUM (d)—C-98

0760-1260

Scenery, Prefab

ARBEN DESIGN (m)—C-63
THEATRE SERVICE & SUPPLY CORP. (d)—C-99
TIFFIN SCENIC STUDIOS INC. (m)—C-99
UNI-SET CORP. (m)—C-101

0760-1280

Screens

BCS (d & r)—C-64
ALAN GORDON ENTERPRISES INC. (d)—C-76
LINES VIDEO SYSTEMS (d)—C-83
ROSCO LABORATORIES INC. (m)—C-93
THEATRE SERVICE & SUPPLY CORP. (d)—C-99
TVI (d)—C-101

0760-1300

—front projection

ELECTROHOME LTD. (m)—C-73
ROSCO LABORATORIES INC. (m)—C-93
TEK MEDIA SUPPLY CO. (d)—C-98
TEKNO INC. (d)—C-98
THEATRE SERVICE & SUPPLY CORP. (d)—C-99
TVI (d)—C-101

0760-1320

—rear projection

ROSCO LABORATORIES INC. (m)—C-93
TEKNO INC. (d)—C-98
THEATRE SERVICE & SUPPLY CORP. (d)—C-99
TVI (d)—C-101

0760-1340

Soundproofing Material

ACOUSTIC SYSTEMS (m)—C-59
ALLIED BROADCAST EQUIPMENT CORP. (d)—C-60
RPG DIFFUSOR SYSTEMS (m & d)—C-93

0760-1360

Surge Protectors

ALLIED ELECTRONICS (d)—C-60
CONTROL CONCEPTS CORP. (m)—C-70
CURRENT TECHNOLOGY INC. (m & d)—C-71
EEV CANADA LTD. (m)—C-73
LEA DYNATECH INC. (m)—C-82
LIGHTNING ELIMINATORS & CONSULTANTS INC. (m)—C-83
RF TECHNOLOGIES (d)—C-93
SL WABER INC. (m)—C-95
SOLA (m)—C-95
SPECTRUM (d)—C-96
WINDERS & GEIST (m)—C-103

0760-1380

Tapes & Splice Materials

ADAPT COMMUNICATION SUPPLY CO. INC. (d)—C-59
AVSC INC. (d)—C-64
BURLINGTON AUDIO/VIDEO TAPES INC. (d)—C-66
MAGNASYNC/MOVIOLA CORP. (d)—C-84
MINNESOTA MINING & MANUFACTURING CO. (3M) (m)—C-86
PLYMOUTH RUBBER CO. INC. (m)—C-91
QUALITY VIDEO SUPPLY CORP. (d)—C-92
TABER MANUFACTURING & ENGINEERING CO. (d)—C-97
TEK MEDIA SUPPLY CO. (d)—C-98

0760-1400

Transportation Cases

AARMOR CASE (m)—C-59
CALZONE CASE CO. (m)—C-67
CENTER VIDEO INDUSTRIAL CO. INC. (d)—C-68
FREZZOLINI ELECTRONICS INC. (d)—C-75
JENSEN TOOLS INC. (m & d)—C-80
LINES VIDEO SYSTEMS (d)—C-83
MERLIN ENGINEERING WORKS (m)—C-85
NALPAK VIDEO SALES INC. (m)—C-87
QUALITY VIDEO SUPPLY CORP. (d)—C-92
SCHUESSLER CASE CO. INC. (m)—C-94
SEL-TRONICS INC. (d)—C-94
TECHNI-TOOL INC. (d)—C-97
TELESCRIPT INC. (d)—C-98

0760-1420

—editing, production consoles

MAGNASYNC/MOVIOLA CORP. (m)—C-84
TEK MEDIA SUPPLY CO. (d)—C-98
WINSTED CORP. (m)—C-103

0760-1440

—foam insert

FREZZOLINI ELECTRONICS INC. (d)—C-75
NALPAK VIDEO SALES INC. (m)—C-87
SEL-TRONICS INC. (d)—C-94
TECHNI-TOOL INC. (d)—C-97

0760-1460

—rack configuration

AARMOR CASE (m)—C-59
CALZONE CASE CO. (m)—C-67
NALPAK VIDEO SALES INC. (m)—C-87
NEUMADE PRODUCTS CORP. (m)—C-88

0760-1480

Tubes

CAVECO EQUIPMENT LTD. (d)—C-68
CECO COMMUNICATIONS INC. (d)—C-68
VICTOR DUNCAN INC. (d)—C-72
EEV CANADA LTD. (m)—C-73
EEV INC. (m)—C-73
RADIO RESOURCES INC. (d)—C-92
RICHARDSON ELECTRONICS LTD. (m & d)—C-93
STEINBERG ELECTRONICS INC. (d)—C-96
TEMTRON ELECTRONICS LTD. (d)—C-99

0760-1500

—CRT monitor

CECO COMMUNICATIONS INC. (d)—C-68
EEV CANADA LTD. (m)—C-73
EEV INC. (m)—C-73
ELECTROHOME LTD. (m)—C-73
GBC-CCTV/WASHINGTON CORP. (m & d)—C-76
HITACHI DENSHI AMERICA LTD. (m)—C-78
PHILIPS COMPONENTS (m)—C-90
RICHARDSON ELECTRONICS LTD. (m & d)—C-93
STEINBERG ELECTRONICS INC. (d)—C-96
TEKTRONIX INC. (m)—C-98

0760-1520

—CRT oscilloscope

EEV CANADA LTD. (m)—C-73
EEV INC. (m)—C-73
HITACHI DENSHI AMERICA LTD. (m)—C-78
LEADER INSTRUMENTS CORP. (m)—C-82
RICHARDSON ELECTRONICS LTD. (m & d)—C-93
SEL-TRONICS INC. (d)—C-94
STEINBERG ELECTRONICS INC. (d)—C-96
TEKTRONIX INC. (m)—C-98

0760-1540

—receiver

EEV CANADA LTD. (m)—C-73
EEV INC. (m)—C-73
RICHARDSON ELECTRONICS LTD. (m & d)—C-93

0760-1560

—rectifier

EEV CANADA LTD. (m)—C-73
EEV INC. (m)—C-73
PHILIPS COMPONENTS (m)—C-90
RICHARDSON ELECTRONICS LTD. (m & d)—C-93

0760-1580

—solid state replacement

EEV CANADA LTD. (m)—C-73
EEV INC. (m)—C-73
RICHARDSON ELECTRONICS LTD. (m & d)—C-93

0760-1600

—transmitter

BCS (d & r)—C-64
EEV CANADA LTD. (m)—C-73
EEV INC. (m)—C-73
ITT ELECTRON TECHNOLOGY DIVISION (m)—C-80
RICHARDSON ELECTRONICS LTD. (m & d)—C-93
STEINBERG ELECTRONICS INC. (d)—C-96

0760-1620

—transmitter—am/fm

EEV CANADA LTD. (m)—C-73
EEV INC. (m)—C-73
PHILIPS COMPONENTS (m)—C-90
RICHARDSON ELECTRONICS LTD. (m & d)—C-93
STEINBERG ELECTRONICS INC. (d)—C-96

0760-1640

—transmitter—klystron

CECO COMMUNICATIONS INC. (d)—C-68
EEV CANADA LTD. (m)—C-73
EEV INC. (m)—C-73
ITT ELECTRON TECHNOLOGY DIVISION (m)—C-80
PHILIPS COMPONENTS (m)—C-90
RICHARDSON ELECTRONICS LTD. (m & d)—C-93
STEINBERG ELECTRONICS INC. (d)—C-96

0700-1000**—transmitter—VHF**

EEV CANADA LTD. (m)—C-73
 PHILIPS COMPONENTS (m)—C-90
 RICHARDSON ELECTRONICS LTD. (m & d)—C-93
 STEINBERG ELECTRONICS INC. (d)—C-96

0700-1600**—video camera pickup**

BCS (d & r)—C-64
 EEV CANADA LTD. (m)—C-73
 EEV INC. (m)—C-73
 GBC-CCTV/WASHINGTON CORP. (d)—C-76
 HARRIS CORP. (BROADCAST DIVISION) (d)—C-77
 PHILIPS COMPONENTS (m)—C-90
 RICHARDSON ELECTRONICS LTD. (m & d)—C-93
 STEINBERG ELECTRONICS INC. (d)—C-96

0700-1700**Uniforms**

TECHNI-TOOL INC. (d)—C-97

0770 VIDEO EQUIPMENT & SUPPLIES

0770-0020**Ad Insertion Equipment**

A. F. ASSOCIATES INC. (m)—C-59
 ALAMAR ELECTRONICS USA INC. (m)—C-60
 ANIXTER TELE-WIRE (d)—C-62
 CHANNELMATIC INC. (m)—C-68
 JERRY CONN ASSOCIATES INC. (m & d)—C-70
 DB COMMUNICATIONS INC. (d)—C-71
 HOLZBERG INC. (d)—C-78
 INFO/SOFT (m)—C-79
 LAKART CORP. (m)—C-82
 LAKE SYSTEMS CORP. (d)—C-82
 LINES VIDEO SYSTEMS (d)—C-83
 MATCO CONTROL PRODUCTS (m)—C-85
 MPDS VIDEO INDUSTRIES INC. (d)—C-87
 ODETICS INC. (m)—C-89
 PEIRCE-PHELPS INC. (d)—C-90
 T. R. PITTS CO. (m)—C-90
 RF TECHNOLOGIES (d)—C-93
 H. A. SOLUTEC LTD. (m)—C-95
 SPECTRUM (d)—C-96
 TELECOMMUNICATION PRODUCTS CORP. (m)—C-96
 TELE-ENGINEERING CORP. (m)—C-98
 TEXSCAN CORP. (m)—C-99
 TV DECISIONS (m)—C-101
 VAUGHN COMMUNICATIONS GROUP (d & r)—C-101
 VIDEO DATA SYSTEMS (m)—C-102
 VIDEOMEDIA (m)—C-102

0770-0040**—cartridge**

ALAMAR ELECTRONICS USA INC. (m)—C-60
 BURLINGTON AUDIO/VIDEO TAPES INC. (d)—C-66
 ODETICS INC. (m)—C-89
 RF TECHNOLOGIES (d)—C-93

0770-0080**—tone sensors**

ALAMAR ELECTRONICS USA INC. (m)—C-60
 CHANNELMATIC INC. (m)—C-68
 JERRY CONN ASSOCIATES INC. (m)—C-70
 DB COMMUNICATIONS INC. (d)—C-71
 RF TECHNOLOGIES (d)—C-93

TEXSCAN CORP. (m)—C-99

0770-0000**Amplifiers**

A. F. ASSOCIATES INC. (d)—C-59
 ALLEN AVIONICS INC. (m)—C-60
 ANIXTER TELE-WIRE (d)—C-62
 BAF COMMUNICATIONS CORP. (d)—C-64
 BROADCAST MICROWAVE SERVICES INC. (m)—C-65
 BRYSTONVERMONT LTD. (m)—C-66
 BSM SYSTEMS INC. (m & d)—C-66
 BTS BROADCAST TELEVISION SYSTEMS INC. (m)—C-66
 CCTV CORP. (m)—C-68
 CENTER VIDEO INDUSTRIAL CO. INC. (d)—C-68
 CENTRAL DYNAMICS LTD. (m & r)—C-68
 CHANNEL MASTER (m)—C-68
 CHANNELMATIC INC. (m)—C-68
 COLORMAX ELECTRONIC CORP. (d)—C-69
 COMPREHENSIVE VIDEO SUPPLY CORP. (d)—C-70
 CROWN INTERNATIONAL INC. (m)—C-71
 DYNAIR ELECTRONICS INC. (m)—C-73
 DYNAMIC TECHNOLOGY LTD. (m)—C-73
 ESE (m)—C-74
 FM SYSTEMS INC. (m & d)—C-75
 GBC-CCTV/WASHINGTON CORP. (m & d)—C-76
 G. C. ELECTRONICS CO. (m)—C-76
 THE GRASS VALLEY GROUP INC. (m)—C-77
 HARRIS CORP. (BROADCAST DIVISION) (d)—C-77
 HARRIS FARINON (m & r)—C-77
 HEWLETT-PACKARD CO. (m)—C-78
 IMAGE VIDEO LTD. (m)—C-79
 IMMAD BROADCAST SERVICES (r)—C-79
 INTERNATIONAL NUCLEAR CORP. (m)—C-79
 JAVELIN ELECTRONICS (m)—C-80
 JVC PROFESSIONAL PRODUCTS CO. (m & d)—C-80
 LAKE SYSTEMS CORP. (d)—C-82
 LANDY ASSOCIATES INC. (d)—C-82
 Lenco INC. (m)—C-83
 LINES VIDEO SYSTEMS (d)—C-83
 3M CO. (m)—C-86
 MOBILE-CAM PRODUCTS (m)—C-87
 MPDS VIDEO INDUSTRIES INC. (d)—C-87
 OMICRON VIDEO (m)—C-89
 PESA AMERICA INC. (m)—C-90
 SHINTRON CO. INC. (m)—C-94
 H. A. SOLUTEC LTD. (m)—C-95
 TAPE-ATHON CORP. (m)—C-97
 TELE-MEASUREMENTS INC. (d)—C-98
 TELEMET (m)—C-98
 TEXSCAN CORP. (m)—C-99
 UTAH SCIENTIFIC INC. (m)—C-101
 VAUGHN COMMUNICATIONS GROUP (d & r)—C-101
 VIDEO ACCESSORY CORP. (m)—C-102
 VIDEOTEK INC. (m)—C-102
 VITAL INDUSTRIES (m)—C-103

0770-0100**—distribution**

ADWAR VIDEO CORP. (d)—C-59
 ALLEN AVIONICS INC. (m)—C-60
 BLONDER-TONGUE LABORATORIES INC. (m)—C-65
 BSM SYSTEMS INC. (m & d)—C-66
 CCTV CORP. (m)—C-68
 CENTRAL DYNAMICS LTD. (m & r)—C-68
 CHANNELMATIC INC. (m)—C-68
 COLORMAX ELECTRONIC CORP. (d)—C-69
 COMMUNICATIONS SYSTEMS GROUP/GENERAL TELEVISION NETWORK (d & r)—C-70
 COMPREHENSIVE VIDEO SUPPLY CORP. (d)—C-70
 DI-TECH INC. (m)—C-72
 DYNAIR ELECTRONICS INC. (m)—C-73
 DYNAMIC TECHNOLOGY LTD. (m)—C-73
 ESE (m)—C-74

FOR-A CORPORATION OF AMERICA (m)—C-75
 GBC-CCTV/WASHINGTON CORP. (m & d)—C-76
 IMAGE VIDEO LTD. (m)—C-79
 INTERGROUP TECHNOLOGIES INC. (m)—C-79
 JAVELIN ELECTRONICS (m)—C-80
 JVC PROFESSIONAL PRODUCTS CO. (m & d)—C-80
 LAIRD TELEMEDIA INC. (m)—C-82
 LEITCH VIDEO OF AMERICA INC. (m)—C-83
 Lenco INC. (m)—C-83
 MATCO CONTROL PRODUCTS (m)—C-85
 3M CO. (m)—C-86
 MOBILE-CAM PRODUCTS (m)—C-87
 OMICRON VIDEO (m)—C-89
 PESA AMERICA INC. (m)—C-90
 QSI SYSTEMS INC. (m)—C-92
 RMS ELECTRONICS INC./CATV DIVISION (m)—C-93
 RMT ENGINEERING INC. (d & r)—C-93
 SHINTRON CO. INC. (m)—C-94
 SIGMA ELECTRONICS INC. (m)—C-95
 TELEMET (m)—C-98
 TEXSCAN CORP. (m)—C-99
 UTAH SCIENTIFIC INC. (m)—C-101
 VERSATECH INDUSTRIES INC. (m)—C-102
 VICON INDUSTRIES INC. (m)—C-102
 VIDEO ACCESSORY CORP. (m)—C-102
 VIDEOTEK INC. (m)—C-102
 VITAL INDUSTRIES (m)—C-103

0770-0120**—isolation**

BSM SYSTEMS INC. (m & d)—C-66
 CABLE-LOCK CONNECTORS LTD. (m)—C-66
 COLORMAX ELECTRONIC CORP. (d)—C-69
 GBC-CCTV/WASHINGTON CORP. (m & d)—C-76
 TAPE-ATHON CORP. (m)—C-97
 VIDEO ACCESSORY CORP. (m)—C-102

0770-0140**—preamplifiers**

BLONDER-TONGUE LABORATORIES INC. (m)—C-65
 BRYSTONVERMONT LTD. (m)—C-66
 BSM SYSTEMS INC. (m & d)—C-66
 COLORMAX ELECTRONIC CORP. (d)—C-69
 CROWN INTERNATIONAL INC. (m)—C-71
 HARRIS FARINON (m & r)—C-77

0770-0160**—proc**

ADWAR VIDEO CORP. (d)—C-59
 BROADCAST VIDEO SYSTEMS LTD. (m)—C-66
 CENTRAL DYNAMICS LTD. (m & r)—C-68
 INTERGROUP TECHNOLOGIES INC. (m)—C-79
 LAIRD TELEMEDIA INC. (m)—C-82
 LEITCH VIDEO OF AMERICA INC. (m)—C-83
 Lenco INC. (m)—C-83
 3M CO. (m)—C-86
 QSI SYSTEMS INC. (m)—C-92
 SHINTRON CO. INC. (m)—C-94
 SIGMA ELECTRONICS INC. (m)—C-95
 VITAL INDUSTRIES (m)—C-103

0770-0200**—pulse**

ADWAR VIDEO CORP. (d)—C-59
 BSM SYSTEMS INC. (m & d)—C-66
 CCTV CORP. (m)—C-68
 CENTRAL DYNAMICS LTD. (m & r)—C-68
 CHANNELMATIC INC. (m)—C-68
 DYNAIR ELECTRONICS INC. (m)—C-73
 DYNAMIC TECHNOLOGY LTD. (m)—C-73
 GBC-CCTV/WASHINGTON CORP. (m & d)—C-76
 LEITCH VIDEO OF AMERICA INC. (m)—C-83
 Lenco INC. (m)—C-83

OMICRON VIDEO (m)—C-89
 PESA AMERICA INC. (m)—C-90
 SHINTRON CO. INC. (m)—C-94
 SIGMA ELECTRONICS INC. (m)—C-95
 TELEMET (m)—C-98
 VIDEO ACCESSORY CORP. (m)—C-102
 VIDEOTEK INC. (m)—C-102
 VITAL INDUSTRIES (m)—C-103

0770-0220**—stabilizing**

ADWAR VIDEO CORP. (d)—C-59
 BSM SYSTEMS INC. (m & d)—C-66
 SIGMA ELECTRONICS INC. (m)—C-95

0770-0240**—subcarrier**

BSM SYSTEMS INC. (m & d)—C-66
 DYNAIR ELECTRONICS INC. (m)—C-73
 FM SYSTEMS INC. (m & d)—C-75
 INTERGROUP TECHNOLOGIES INC. (m)—C-79
 LEITCH VIDEO OF AMERICA INC. (m)—C-83
 OMICRON VIDEO (m)—C-89
 PESA AMERICA INC. (m)—C-90
 SIGMA ELECTRONICS INC. (m)—C-95
 VIDEO ACCESSORY CORP. (m)—C-102
 VIDEOTEK INC. (m)—C-102

0770-0280**—video**

ADWAR VIDEO CORP. (d)—C-59
 ALLEN AVIONICS INC. (m)—C-60
 BCS (d & r)—C-64
 BLONDER-TONGUE LABORATORIES INC. (m)—C-65
 BSM SYSTEMS INC. (m & d)—C-66
 BURLINGTON AUDIO/VIDEO TAPES INC. (d)—C-66
 CCTV CORP. (m)—C-68
 CECO COMMUNICATIONS INC. (d)—C-68
 CENTRAL DYNAMICS LTD. (m & r)—C-68
 CHANNELMATIC INC. (m)—C-68
 COMPREHENSIVE VIDEO SUPPLY CORP. (d)—C-70
 DI-TECH INC. (m)—C-72
 DYNAIR ELECTRONICS INC. (m)—C-73
 DYNAMIC TECHNOLOGY LTD. (m)—C-73
 GBC-CCTV/WASHINGTON CORP. (m & d)—C-76
 INTERGROUP TECHNOLOGIES INC. (m)—C-79
 JAVELIN ELECTRONICS (m)—C-80
 LEITCH VIDEO OF AMERICA INC. (m)—C-83
 Lenco INC. (m)—C-83
 3M CO. (m)—C-86
 OMICRON VIDEO (m)—C-89
 PESA AMERICA INC. (m)—C-90
 RMS ELECTRONICS INC./CATV DIVISION (m)—C-93
 SHINTRON CO. INC. (m)—C-94
 UTAH SCIENTIFIC INC. (m)—C-101
 VERSATECH INDUSTRIES INC. (m)—C-102
 VICON INDUSTRIES INC. (m)—C-102
 VIDEO ACCESSORY CORP. (m)—C-102
 VIDEOMEDIA (m)—C-102
 VIDEOTEK INC. (m)—C-102
 VITAL INDUSTRIES (m)—C-103

0770-0300**—zero study delay**

BROADCAST VIDEO SYSTEMS LTD. (m)—C-66
 TELEVISION EQUIPMENT ASSOCIATES INC. (m)—C-98

0770-0320**Automation Controls & Systems**

ADAMS-SMITH (m)—C-59
 A. F. ASSOCIATES INC. (m)—C-59
 ALAMAR ELECTRONICS USA INC. (m)—C-60

STUDIO EQUIPMENT & SUPPLIES-0700

AMS INDUSTRIES INC. (m & d & r)—C-61
ANIXTER TELE-WIRE (d)—C-62
CHANNELMATIC INC. (m)—C-68
COMPREHENSIVE VIDEO SUPPLY CORP.
(d)—C-70
DB COMMUNICATIONS INC. (d)—C-71
DYNATECH COMMUNICATIONS (m)—C-73
HOLZBERG INC. (d)—C-78
IMAGE VIDEO LTD. (m)—C-79
IMMAD BROADCAST SERVICES (r)—C-79
LAKART CORP. (m)—C-82
LAKE SYSTEMS CORP. (d)—C-82
LINES VIDEO SYSTEMS (d)—C-83
MATCO CONTROL PRODUCTS (m)—C-85
MERLIN ENGINEERING WORKS (m)—C-85
3M CO. (m)—C-86
NEXUS DISPLAY SYSTEMS CORP. (m &
d)—C-88
ODETICS INC. (m)—C-89
PEIRCE-PHELPS INC. (d)—C-90
PHOTOGRAPHIC EQUIPMENT SERVICE INC.
(m)—C-90
PORTAC INC. (m)—C-91
H. A. SOLUTECH LTD. (m)—C-95
SONY COMMUNICATIONS PRODUCTS CO.
(m)—C-95
TAPE-ATHON CORP. (m)—C-97
TELE-ENGINEERING CORP. (m)—C-98
UTAH SCIENTIFIC INC. (m)—C-101
VAUGHN COMMUNICATIONS GROUP (d &
r)—C-101
VIDEOMEDIA (m)—C-102
VITAL INDUSTRIES (m)—C-103

0770-0340

—cart systems, random select

A. F. ASSOCIATES INC. (m)—C-59
ALAMAR ELECTRONICS USA INC. (m)—C-
60
CHANNELMATIC INC. (m)—C-68
DB COMMUNICATIONS INC. (d)—C-71
IMAGE VIDEO LTD. (m)—C-79
LAKART CORP. (m)—C-82
MATCO CONTROL PRODUCTS (m)—C-85
MERLIN ENGINEERING WORKS (m)—C-85
ODETICS INC. (m)—C-89
PANASONIC COMMUNICATIONS & SYS-
TEMS CO. (m)—C-89
H. A. SOLUTECH LTD. (m)—C-95
SONY COMMUNICATIONS PRODUCTS CO.
(m)—C-95
VIDEOMEDIA (m)—C-102

0770-0360

—master controls, custom

ALAMAR ELECTRONICS USA INC. (m)—C-
60
BSM SYSTEMS INC. (m & d)—C-66
CHANNELMATIC INC. (m)—C-68
GRAY ENGINEERING LABORATORIES INC.
(m)—C-77
IMAGE VIDEO LTD. (m)—C-79
INTERGROUP TECHNOLOGIES INC. (m)—C-
79
PANASONIC COMMUNICATIONS & SYS-
TEMS CO. (m)—C-89
UTAH SCIENTIFIC INC. (m)—C-101
VITAL INDUSTRIES (m)—C-103

0770-0380

—program controls

ALAMAR ELECTRONICS USA INC. (m)—C-
60
CHANNELMATIC INC. (m)—C-68
DYNATECH COMMUNICATIONS (m)—C-73
ODETICS INC. (m)—C-89
PANASONIC COMMUNICATIONS & SYS-
TEMS CO. (m)—C-89
VAUGHN COMMUNICATIONS GROUP (d &
r)—C-101

0770-0400

—reel-to-reel controllers

ALAMAR ELECTRONICS USA INC. (m)—C-
60
TAPE-ATHON CORP. (m)—C-97

0770-0420

Automation Equipment

A. F. ASSOCIATES INC. (m)—C-59
ALAMAR ELECTRONICS USA INC. (m)—C-
60
AMS INDUSTRIES INC. (m & d & r)—C-61
ARVIS CORP. INC. (m)—C-63
BTS BROADCAST TELEVISION SYSTEMS
INC. (m)—C-66
CENTRAL DYNAMICS LTD. (m & r)—C-68
CHANNELMATIC INC. (m)—C-68
COMPREHENSIVE VIDEO SUPPLY CORP.
(d)—C-70
DB COMMUNICATIONS INC. (d)—C-71
DYNATECH COMMUNICATIONS (m)—C-73
HARRIS CORP. (BROADCAST DIVISION)
(d)—C-77
IMAGE VIDEO LTD. (m)—C-79
IMMAD BROADCAST SERVICES (r)—C-79
LAKART CORP. (m)—C-82
LINES VIDEO SYSTEMS (d)—C-83
MATCO CONTROL PRODUCTS (m)—C-85
MERLIN ENGINEERING WORKS (m)—C-85
3M CO. (m)—C-86
ODETICS INC. (m)—C-89
PANASONIC BROADCAST SYSTEMS CO.
(m)—C-89
PHOTOGRAPHIC EQUIPMENT SERVICE INC.
(m)—C-90
PORTAC INC. (m)—C-91
H. A. SOLUTECH LTD. (m)—C-95
TELECOMMUNICATION PRODUCTS CORP.
(m)—C-98
TELE-ENGINEERING CORP. (m)—C-98
TELEMETRICS INC. (m)—C-98
UTAH SCIENTIFIC INC. (m)—C-101
VIDEOMEDIA (m)—C-102

0770-0440

Cameras & Accessories

ADWAR VIDEO CORP. (d)—C-59
A. F. ASSOCIATES INC. (d)—C-59
ANIXTER TELE-WIRE (d)—C-62
BAF COMMUNICATIONS CORP. (d)—C-64
THE CAMERA MART INC. (d)—C-67
CCTV CORP. (m)—C-68
CECO COMMUNICATIONS INC. (d)—C-68
CEI TECHNOLOGY (d & r)—C-68
CENTER VIDEO INDUSTRIAL CO. INC. (d &
r)—C-68
CINEMA PRODUCTS CORP. (d)—C-69
COHU INC. (m & r)—C-69
COMMUNICATIONS SYSTEMS GROUP/
GENERAL TELEVISION NETWORK (d &
r)—C-70
DB COMMUNICATIONS INC. (d)—C-71
FIRST CAMERA VIDEO (d)—C-75
GBC-CCTV/WASHINGTON CORP. (m & d)—
C-76
HARRIS CORP. (BROADCAST DIVISION)
(m)—C-77
HITACHI DENSHI AMERICA LTD. (m)—C-78
HOLZBERG INC. (d)—C-78
JAVELIN ELECTRONICS (m)—C-80
JVC PROFESSIONAL PRODUCTS CO. (m &
d)—C-80
LAKE SYSTEMS CORP. (d)—C-82
LANDY ASSOCIATES INC. (d)—C-82
LINES VIDEO SYSTEMS (d)—C-83
MPCS VIDEO INDUSTRIES INC. (d & r)—C-
87
NALPAK VIDEO SALES INC. (m)—C-87
PANASONIC BROADCAST SYSTEMS CO.
(m)—C-89
PEIRCE-PHELPS INC. (d)—C-90
PHOTO-SONICS INC. (m & d)—C-90
PICO PRODUCTS INC. (m)—C-90
QSI SYSTEMS INC. (d)—C-92

QUALITY VIDEO SUPPLY CORP. (d)—C-92
TELE-MEASUREMENTS INC. (d)—C-98
TELEMETRICS INC. (d)—C-98
TELEVIDEO SAN DIEGO (m)—C-98
THOMSON-CSF BROADCAST INC. (m)—C-99
THOMSON VIDEO EQUIPMENT (m)—C-99
VAUGHN COMMUNICATIONS GROUP (d &
r)—C-101

0770-0460

—cameras

ADWAR VIDEO CORP. (d)—C-59
AMPEX CORP. (m)—C-61
CCTV CORP. (m)—C-68
CECO COMMUNICATIONS INC. (d)—C-68
CEI TECHNOLOGY (d & r)—C-68
CINEMA PRODUCTS CORP. (d)—C-69
COHU INC. (m & r)—C-69
DB COMMUNICATIONS INC. (d)—C-71
EEV CANADA LTD. (m)—C-73
EEV INC. (m)—C-73
GBC-CCTV/WASHINGTON CORP. (m & d)—
C-76
HITACHI DENSHI AMERICA LTD. (m)—C-78
IKEGAMI ELECTRONICS (U.S.A.) INC. (m)—
C-78
JAVELIN ELECTRONICS (m)—C-80
JVC PROFESSIONAL PRODUCTS CO. (m &
d)—C-80
MIDWEST COMMUNICATIONS CORP. (d)—
C-86
NEC AMERICA INC. (m)—C-88
PANASONIC BROADCAST SYSTEMS CO.
(m)—C-89
PHOTO-SONICS INC. (m & d)—C-90
PICO PRODUCTS INC. (m)—C-90
QSI SYSTEMS INC. (d)—C-92
THOMSON-CSF BROADCAST INC. (m)—C-99
THOMSON VIDEO EQUIPMENT (m)—C-99
VICON INDUSTRIES INC. (m)—C-102

0770-0480

—cameras—b & w

ADWAR VIDEO CORP. (d)—C-59
CCTV CORP. (m)—C-68
CEI TECHNOLOGY (m & d)—C-68
COHU INC. (m & r)—C-69
DB COMMUNICATIONS INC. (d)—C-71
EEV CANADA LTD. (m)—C-73
EEV INC. (m)—C-73
GBC-CCTV/WASHINGTON CORP. (m & d)—
C-76
HITACHI DENSHI AMERICA LTD. (m)—C-78
IKEGAMI ELECTRONICS (U.S.A.) INC. (m)—
C-78
JAVELIN ELECTRONICS (m)—C-80
JVC PROFESSIONAL PRODUCTS CO. (m &
d)—C-80
PHOTO-SONICS INC. (m & d)—C-90
PICO PRODUCTS INC. (m)—C-90
QSI SYSTEMS INC. (d)—C-92
TELEDYNE CAMERA SYSTEMS (m)—C-98
TELESCRIPT INC. (d)—C-98
TEMTRON ELECTRONICS LTD. (d)—C-99
VICON INDUSTRIES INC. (m)—C-102

0770-0500

—cameras—camera/recorder combination

ADWAR VIDEO CORP. (d)—C-59
AMPEX CORP. (m)—C-61
BTS BROADCAST TELEVISION SYSTEMS
INC. (m)—C-66
CECO COMMUNICATIONS INC. (d)—C-68
CEI TECHNOLOGY (m & d)—C-68
DB COMMUNICATIONS INC. (d)—C-71
GBC-CCTV/WASHINGTON CORP. (m & d)—
C-76
HITACHI DENSHI AMERICA LTD. (m)—C-78
IKEGAMI ELECTRONICS (U.S.A.) INC. (m)—
C-78
NEC AMERICA INC. (m)—C-88
PANASONIC BROADCAST SYSTEMS CO.
(m)—C-89
SHARP ELECTRONICS CORP. (m)—C-94

SONY COMMUNICATIONS PRODUCTS CO.
(m)—C-95
TELEVIDEO SAN DIEGO (m)—C-98
THOMSON-CSF BROADCAST INC. (m)—C-99
THOMSON VIDEO EQUIPMENT (m)—C-99

0770-0520

—cameras—CCD

ADWAR VIDEO CORP. (d)—C-59
AMPEX CORP. (m)—C-61
BCS (d & r)—C-64
CCTV CORP. (m)—C-68
CEI TECHNOLOGY (m & d)—C-68
COHU INC. (m & r)—C-69
DB COMMUNICATIONS INC. (d)—C-71
EEV CANADA LTD. (m)—C-73
EEV INC. (m)—C-73
GBC-CCTV/WASHINGTON CORP. (m & d)—
C-76
HITACHI DENSHI AMERICA LTD. (m)—C-78
IKEGAMI ELECTRONICS (U.S.A.) INC. (m)—
C-78
JAVELIN ELECTRONICS (m)—C-80
JVC PROFESSIONAL PRODUCTS CO. (m &
d)—C-80
NEC AMERICA INC. (m)—C-88
PANASONIC BROADCAST SYSTEMS CO.
(m)—C-89
PHILIPS COMPONENTS (m)—C-90
QSI SYSTEMS INC. (d)—C-92
SONY COMMUNICATIONS PRODUCTS CO.
(m)—C-95
TELEDYNE CAMERA SYSTEMS (m)—C-98
TELEMETRICS INC. (d)—C-98
TEMTRON ELECTRONICS LTD. (d)—C-99
THOMSON VIDEO EQUIPMENT (m)—C-99
VICON INDUSTRIES INC. (m)—C-102
WORLD VIDEO INC. (m)—C-104

0770-0540

—cameras—CCTV

ADWAR VIDEO CORP. (d)—C-59
CCTV CORP. (m)—C-68
CECO COMMUNICATIONS INC. (d)—C-68
COHU INC. (m & r)—C-69
DIAMOND ELECTRONICS INC. (m & d)—C-
72
FUJINON INC. (m)—C-75
GBC-CCTV/WASHINGTON CORP. (m & d)—
C-76
HITACHI DENSHI AMERICA LTD. (m)—C-78
IKEGAMI ELECTRONICS (U.S.A.) INC. (m)—
C-78
JAVELIN ELECTRONICS (m)—C-80
JVC PROFESSIONAL PRODUCTS CO. (m &
d)—C-80
PHILIPS COMPONENTS (m)—C-90
PICO PRODUCTS INC. (m)—C-90
QSI SYSTEMS INC. (d)—C-92
RICHARDSON ELECTRONICS LTD. (m &
d)—C-93
SHAROBIM INTERNATIONAL GROUP INC.
(d)—C-94
TAMRON INDUSTRIES INC. (m)—C-97
TEMTRON ELECTRONICS LTD. (d)—C-99
THOMSON-CSF BROADCAST INC. (m)—C-99
THOMSON VIDEO EQUIPMENT (m)—C-99
VICON INDUSTRIES INC. (m)—C-102

0770-0560

—cameras—cine

ADWAR VIDEO CORP. (d)—C-59
CEI TECHNOLOGY (d & r)—C-68
CENTURY PRECISION OPTICS (d)—C-68
CINEMA PRODUCTS CORP. (m)—C-69
IKEGAMI ELECTRONICS (U.S.A.) INC. (m)—
C-78

0770-0580

—cameras—color

ADWAR VIDEO CORP. (d)—C-59
CEI TECHNOLOGY (d & r)—C-68
CINEMA PRODUCTS CORP. (d)—C-69

COHU INC. (m & r)—C-69
 DB COMMUNICATIONS INC. (d)—C-71
 HITACHI DENSHI AMERICA LTD. (m)—C-78
 IKEGAMI ELECTRONICS (U.S.A.) INC. (m)—C-78
 JAVELIN ELECTRONICS (m)—C-80
JVC PROFESSIONAL PRODUCTS CO. (m & d)—C-80
 NEC AMERICA INC. (m)—C-88
PANASONIC BROADCAST SYSTEMS CO. (m)—C-89
 SONY COMMUNICATIONS PRODUCTS CO. (m)—C-95
 TELEDYNE CAMERA SYSTEMS (m)—C-96
 THOMSON-CSF BROADCAST INC. (m)—C-99
 THOMSON VIDEO EQUIPMENT (m)—C-99
 VICON INDUSTRIES INC. (m)—C-102
 WORLD VIDEO INC. (m)—C-104

0770-0600
 —cameras—ENG, EFP (18mm tubes)

ADWAR VIDEO CORP. (d)—C-59
AMPEX CORP. (m)—C-61
 CEI TECHNOLOGY (d & r)—C-68
 HITACHI DENSHI AMERICA LTD. (m)—C-78
 IKEGAMI ELECTRONICS (U.S.A.) INC. (m)—C-78
JVC PROFESSIONAL PRODUCTS CO. (m & d)—C-80
PANASONIC BROADCAST SYSTEMS CO. (m)—C-89
 SONY COMMUNICATIONS PRODUCTS CO. (m)—C-95
 STEINBERG ELECTRONICS INC. (d)—C-96
 TAMRON INDUSTRIES INC. (m)—C-97
 THOMSON-CSF BROADCAST INC. (m)—C-99
 THOMSON VIDEO EQUIPMENT (m)—C-99

0770-0620
 —cameras—field

CEI TECHNOLOGY (d & r)—C-68
 HITACHI DENSHI AMERICA LTD. (m)—C-78
 IKEGAMI ELECTRONICS (U.S.A.) INC. (m)—C-78
JVC PROFESSIONAL PRODUCTS CO. (m & d)—C-80
PANASONIC BROADCAST SYSTEMS CO. (m)—C-89
 SONY COMMUNICATIONS PRODUCTS CO. (m)—C-95
 THOMSON-CSF BROADCAST INC. (m)—C-99

0770-0640
 —cameras—field (25mm tubes)

CEI TECHNOLOGY (d & r)—C-68
 HITACHI DENSHI AMERICA LTD. (m)—C-78
 IKEGAMI ELECTRONICS (U.S.A.) INC. (m)—C-78
JVC PROFESSIONAL PRODUCTS CO. (m & d)—C-80
 STEINBERG ELECTRONICS INC. (d)—C-96
 TEMTRON ELECTRONICS LTD. (d)—C-99
 THOMSON-CSF BROADCAST INC. (m)—C-99

0770-0660
 —cameras—film chain

ADWAR VIDEO CORP. (d)—C-59
 CEI TECHNOLOGY (d & r)—C-68
 HITACHI DENSHI AMERICA LTD. (m)—C-78
 IKEGAMI ELECTRONICS (U.S.A.) INC. (m)—C-78
 MOVIOLA/J & R FILM CO. INC. (m)—C-87

0770-0680
 —cameras—handheld

CEI TECHNOLOGY (d & r)—C-68
 HITACHI DENSHI AMERICA LTD. (m)—C-78
 IKEGAMI ELECTRONICS (U.S.A.) INC. (m)—C-78
JVC PROFESSIONAL PRODUCTS CO. (m & d)—C-80

PANASONIC BROADCAST SYSTEMS CO. (m)—C-89
 SONY COMMUNICATIONS PRODUCTS CO. (m)—C-95
 THOMSON-CSF BROADCAST INC. (m)—C-99

0770-0700
 —cameras—lightweight (13mm tubes)

CEI TECHNOLOGY (d & r)—C-68
 HITACHI DENSHI AMERICA LTD. (m)—C-78
 IKEGAMI ELECTRONICS (U.S.A.) INC. (m)—C-78
JVC PROFESSIONAL PRODUCTS CO. (m & d)—C-80
 RMS ELECTRONICS INC./CATV DIVISION (m)—C-93
 THOMSON-CSF BROADCAST INC. (m)—C-99
 THOMSON VIDEO EQUIPMENT (m)—C-99

0770-0720
 —cameras—portable

CEI TECHNOLOGY (d & r)—C-68
 HITACHI DENSHI AMERICA LTD. (m)—C-78
 IKEGAMI ELECTRONICS (U.S.A.) INC. (m)—C-78
JVC PROFESSIONAL PRODUCTS CO. (m & d)—C-80
PANASONIC BROADCAST SYSTEMS CO. (m)—C-89
 ROSCOR CORP. (m & r)—C-93
 SONY COMMUNICATIONS PRODUCTS CO. (m)—C-95
 THOMSON-CSF BROADCAST INC. (m)—C-99
 THOMSON VIDEO EQUIPMENT (m)—C-99
 VICON INDUSTRIES INC. (m)—C-102

0770-0740
 —cameras—portable color

AMPEX CORP. (m)—C-61
 CEI TECHNOLOGY (d & r)—C-68
 CINEMA PRODUCTS CORP. (d)—C-69
 HITACHI DENSHI AMERICA LTD. (m)—C-78
 IKEGAMI ELECTRONICS (U.S.A.) INC. (m)—C-78
JVC PROFESSIONAL PRODUCTS CO. (m & d)—C-80
PANASONIC BROADCAST SYSTEMS CO. (m)—C-89
 ROSCOR CORP. (m & r)—C-93
 SONY COMMUNICATIONS PRODUCTS CO. (m)—C-95
 THOMSON-CSF BROADCAST INC. (m)—C-99
 THOMSON VIDEO EQUIPMENT (m)—C-99
 VICON INDUSTRIES INC. (m)—C-102

0770-0760
 —cameras—portable monochrome

CCTV CORP. (m)—C-68
 CEI TECHNOLOGY (d & r)—C-68
 VEAM (m)—C-102
 VICON INDUSTRIES INC. (m)—C-102

0770-0780
 —cameras—single-tube

CECO COMMUNICATIONS INC. (d)—C-68
 CEI TECHNOLOGY (d & r)—C-68
 DAGE-MTI INC. (m)—C-71
 HITACHI DENSHI AMERICA LTD. (m)—C-78
 IKEGAMI ELECTRONICS (U.S.A.) INC. (m)—C-78
 ROSCOR CORP. (m & r)—C-93
 SONY COMMUNICATIONS PRODUCTS CO. (m)—C-95
 VICON INDUSTRIES INC. (m)—C-102

0770-0800
 —cameras—solid state

CCTV CORP. (m)—C-68
 CECO COMMUNICATIONS INC. (d)—C-68
 COHU INC. (m & r)—C-69
 DAGE-MTI INC. (m)—C-71

FM SYSTEMS INC. (m & d)—C-75
 HITACHI DENSHI AMERICA LTD. (m)—C-78
 IKEGAMI ELECTRONICS (U.S.A.) INC. (m)—C-78
JVC PROFESSIONAL PRODUCTS CO. (m & d)—C-80
PANASONIC BROADCAST SYSTEMS CO. (m)—C-89
 PHILIPS COMPONENTS (m)—C-90
 RMS ELECTRONICS INC./CATV DIVISION (m)—C-93
 ROSCOR CORP. (m & r)—C-93
 TELEDYNE CAMERA SYSTEMS (m)—C-96
 VICON INDUSTRIES INC. (m)—C-102

0770-0820
 —cameras—studio

CEI TECHNOLOGY (d & r)—C-68
 HITACHI DENSHI AMERICA LTD. (m)—C-78
 IKEGAMI ELECTRONICS (U.S.A.) INC. (m)—C-78
JVC PROFESSIONAL PRODUCTS CO. (m & d)—C-80
 NEC AMERICA INC. (m)—C-88
PANASONIC BROADCAST SYSTEMS CO. (m)—C-89
 ROSCOR CORP. (m & r)—C-93
 SONY COMMUNICATIONS PRODUCTS CO. (m)—C-95
 THOMSON-CSF BROADCAST INC. (m)—C-99
 THOMSON VIDEO EQUIPMENT (m)—C-99

0770-0840
 —cameras—studio color

CEI TECHNOLOGY (d & r)—C-68
 HITACHI DENSHI AMERICA LTD. (m)—C-78
 IKEGAMI ELECTRONICS (U.S.A.) INC. (m)—C-78
JVC PROFESSIONAL PRODUCTS CO. (m & d)—C-80
 NEC AMERICA INC. (m)—C-88
PANASONIC BROADCAST SYSTEMS CO. (m)—C-89
 ROSCOR CORP. (m & r)—C-93
 SONY COMMUNICATIONS PRODUCTS CO. (m)—C-95
 THOMSON-CSF BROADCAST INC. (m)—C-99
 THOMSON VIDEO EQUIPMENT (m)—C-99

0770-0860
 —cameras—studio monochrome

ROSCOR CORP. (m & r)—C-93

0770-0880
 —components

ALLIED ELECTRONICS (d)—C-60
 BAF COMMUNICATIONS CORP. (d)—C-64
 BCS (d & r)—C-64
 EEV CANADA LTD. (m)—C-73
 EEV INC. (m)—C-73
 ITERA/BELMOOR (d)—C-80
PANASONIC BROADCAST SYSTEMS CO. (m)—C-89
 RICHARDSON ELECTRONICS LTD. (m & d)—C-93

0770-0900
 —camera components—filters

CENTURY PRECISION OPTICS (d)—C-68
 CINEMILLS CORP. (d)—C-69
 SCHNEIDER CORP. OF AMERICA (m & d & r)—C-94
 TIFFEN MANUFACTURING CORP. (m)—C-99
 TROMPETER ELECTRONICS INC. (m)—C-100

0770-0920
 —camera components—lenses

ANGENIEUX CORP. OF AMERICA (m & r)—C-62
 CANON U.S.A. INC. (m)—C-67

CCTV CORP. (m)—C-68
 CECO COMMUNICATIONS INC. (d)—C-68
 CEI TECHNOLOGY (d & r)—C-68
 CENTURY PRECISION OPTICS (m & d & r)—C-68
 CINEMA PRODUCTS CORP. (m & d)—C-69
 COMMUNICATIONS SYSTEMS GROUP/GENERAL TELEVISION NETWORK (d & r)—C-70
 GBC-CCTV/WASHINGTON CORP. (d)—C-76
 HITACHI DENSHI AMERICA LTD. (m)—C-78
 SCHNEIDER CORP. OF AMERICA (m & d & r)—C-94
 SCHWEM TECHNOLOGY (m)—C-94
 TEMTRON ELECTRONICS LTD. (d)—C-99
 THOMSON-CSF BROADCAST INC. (m)—C-99
 VICON INDUSTRIES INC. (m)—C-102

0770-0940
 —camera components—lens extenders

ANGENIEUX CORP. OF AMERICA (m & r)—C-62
 CANON U.S.A. INC. (m)—C-67
 CCTV CORP. (m)—C-68
 CENTURY PRECISION OPTICS (m & d & r)—C-68
 COHU INC. (m & r)—C-69
 FUJINON INC. (m)—C-75
 GBC-CCTV/WASHINGTON CORP. (d)—C-76
 SCHNEIDER CORP. OF AMERICA (m & d & r)—C-94
 TEMTRON ELECTRONICS LTD. (d)—C-99
 VICON INDUSTRIES INC. (m)—C-102

0770-0960
 —camera components—pickup tubes

CCTV CORP. (m)—C-68
 CECO COMMUNICATIONS INC. (d)—C-68
 CEI TECHNOLOGY (d & r)—C-68
 EEV CANADA LTD. (m)—C-73
 EEV INC. (m)—C-73
 GBC-CCTV/WASHINGTON CORP. (d)—C-76
 HITACHI DENSHI AMERICA LTD. (m)—C-78
 PHILIPS COMPONENTS (m)—C-90
 RICHARDSON ELECTRONICS LTD. (m & d)—C-93
 SHAROUBIM INTERNATIONAL GROUP INC. (d)—C-94
 TEMTRON ELECTRONICS LTD. (d)—C-99
 VICON INDUSTRIES INC. (m)—C-102

0770-0980
 —camera components—stand alone microprocessor CCUs

BCS (d & r)—C-64
 CEI TECHNOLOGY (d & r)—C-68
 TELEMETRICS INC. (m)—C-98
 VICON INDUSTRIES INC. (m)—C-102

0770-1000
 —lenses & accessories

ANGENIEUX CORP. OF AMERICA (m & r)—C-62
 BAF COMMUNICATIONS CORP. (d)—C-64
 CANON U.S.A. INC. (m)—C-67
 CCTV CORP. (m)—C-68
 CECO COMMUNICATIONS INC. (d)—C-68
 CEI TECHNOLOGY (d & r)—C-68
 CENTER VIDEO INDUSTRIAL CO. INC. (d)—C-68
 CENTURY PRECISION OPTICS (m & d & r)—C-68
 CINEMA PRODUCTS CORP. (m & d)—C-69
 COMMUNICATION MARKETING & CONSULTING LTD. (m)—C-69
 FUJINON INC. (m)—C-75
 GBC-CCTV/WASHINGTON CORP. (m)—C-76
 HITACHI DENSHI AMERICA LTD. (m)—C-78
 INTERACTIVE MOTION CONTROL (m)—C-79
 JAVELIN ELECTRONICS (m)—C-80
 LINES VIDEO SYSTEMS (d)—C-83
MIDWEST COMMUNICATIONS CORP. (d)—C-86

STUDIO EQUIPMENT & SUPPLIES-0700

OSI SYSTEMS INC. (d)—C-92
SCHNEIDER CORP. OF AMERICA (m & d & r)—C-94
SCHWEM TECHNOLOGY (m)—C-94
TAMRON INDUSTRIES INC. (m)—C-97
TEMTRON ELECTRONICS LTD. (d)—C-99
THOMSON-CSF BROADCAST INC. (m)—C-99
TIFFEN MANUFACTURING CORP. (m)—C-99
VICON INDUSTRIES INC. (m)—C-102

0770-1450

— mounts— tripods

BOGEN PHOTO CORP. (d)—C-65
CANON U.S.A. INC. (m & d)—C-67
CECO COMMUNICATIONS INC. (d)—C-68
CENTURY PRECISION OPTICS (d)—C-68
DAVIS & SANFORD CO. INC. (m)—C-71
INNOVATIVE TELEVISION EQUIPMENT (m)—C-79
MILLER FLUID HEADS (USA) INC. (m & d & r)—C-86
NALPAK VIDEO SALES INC. (m)—C-87
O'CONNOR ENGINEERING LABS (m & r)—C-89
ROSCOR CORP. (d)—C-93
SACHTLER CORP. OF AMERICA (m & d & r)—C-93
TELESCRIPT INC. (m & d)—C-98
VINTEN BROADCAST INC. (m & d & r)—C-102

0770-1480

— mounts— remote controls

A. F. ASSOCIATES INC. (d)—C-59
CCTV CORP. (m)—C-68
CINEMA PRODUCTS CORP. (m)—C-89
INTERACTIVE MOTION CONTROL (m)—C-79
JVC PROFESSIONAL PRODUCTS CO. (m & d)—C-80
ROSCOR CORP. (d)—C-93
TELEMETRICS INC. (m & r)—C-98
VICON INDUSTRIES INC. (m)—C-102

0770-1500

Cart Machines

ALAMAR ELECTRONICS USA INC. (m)—C-60
ASACA/SIBASOKU CORP. OF AMERICA (m)—C-83
THE CAMERA MART INC. (d)—C-67
CHANNELMATIC INC. (m)—C-68
HARRIS CORP. (BROADCAST DIVISION) (d)—C-77
INTERNATIONAL TAPETRONICS CORP./3M (m)—C-79
LAKE SYSTEMS CORP. (d)—C-82
LANDY ASSOCIATES INC. (d)—C-82
LINES VIDEO SYSTEMS (d)—C-83
MERLIN ENGINEERING WORKS (m)—C-85
3M BROADCASTING PRODUCT DIVISION (m)—C-86
MPCS VIDEO INDUSTRIES INC. (d)—C-87
ODETICS INC. (m)—C-89
PANASONIC BROADCAST SYSTEMS CO. (m)—C-89
ROSCOR CORP. (d)—C-93
H. A. SOLUTEC LTD. (m)—C-95
SONY COMMUNICATIONS PRODUCTS CO. (m)—C-95
VIDEOMEDIA (m)—C-102

0770-1520

— dual deck

3M BROADCASTING PRODUCT DIVISION (m)—C-86
PANASONIC BROADCAST SYSTEMS CO. (m)—C-89

0770-1540

— multiple deck

ALAMAR ELECTRONICS USA INC. (m)—C-60

ASACA/SIBASOKU CORP. OF AMERICA (m)—C-83
CHANNELMATIC INC. (m)—C-68
INTERNATIONAL TAPETRONICS CORP./3M (m)—C-79
MATCO CONTROL PRODUCTS (m)—C-85
MERLIN ENGINEERING WORKS (m)—C-85
3M BROADCASTING PRODUCT DIVISION (m)—C-86
ODETICS INC. (m)—C-89
PANASONIC BROADCAST SYSTEMS CO. (m)—C-89
SONY COMMUNICATIONS PRODUCTS CO. (m)—C-95

0770-1560

— random access

ALAMAR ELECTRONICS USA INC. (m)—C-60
ASACA/SIBASOKU CORP. OF AMERICA (m)—C-83
CHANNELMATIC INC. (m)—C-68
MERLIN ENGINEERING WORKS (m)—C-85
3M BROADCASTING PRODUCT DIVISION (m)—C-86
ODETICS INC. (m)—C-89
PANASONIC BROADCAST SYSTEMS CO. (m)—C-89
SONY COMMUNICATIONS PRODUCTS CO. (m)—C-95

0770-1580

— record only

ALAMAR ELECTRONICS USA INC. (m)—C-60
3M BROADCASTING PRODUCT DIVISION (m)—C-86
ODETICS INC. (m)—C-89
PANASONIC BROADCAST SYSTEMS CO. (m)—C-89

0770-1600

— single deck

INTERNATIONAL TAPETRONICS CORP./3M (m)—C-79
3M BROADCASTING PRODUCT DIVISION (m)—C-86
PANASONIC BROADCAST SYSTEMS CO. (m)—C-89

0770-1620

— triple deck

INTERNATIONAL TAPETRONICS CORP./3M (m)—C-79
3M BROADCASTING PRODUCT DIVISION (m)—C-86
PANASONIC BROADCAST SYSTEMS CO. (m)—C-89

0770-1640

Cartridge Systems

ALAMAR ELECTRONICS USA INC. (m)—C-60
ANIXTER TELE-WIRE (d)—C-62
CHANNELMATIC INC. (m)—C-68
LINES VIDEO SYSTEMS (d)—C-83
MERLIN ENGINEERING WORKS (m)—C-85
MPCS VIDEO INDUSTRIES INC. (d)—C-87
ODETICS INC. (m)—C-89

0770-1660

— automatic sequencing

ALAMAR ELECTRONICS USA INC. (m)—C-60
CHANNELMATIC INC. (m)—C-68
MERLIN ENGINEERING WORKS (m)—C-85
ODETICS INC. (m)—C-89
VIDEOMEDIA (m)—C-102

0770-1680

— delay equipment—cartridges

ALAMAR ELECTRONICS USA INC. (m)—C-60
CHANNELMATIC INC. (m)—C-68
ODETICS INC. (m)—C-89

0770-1700

— erasers

GARNER INDUSTRIES (m)—C-76
INTERNATIONAL TAPETRONICS CORP./3M (m)—C-79
RTI RESEARCH TECHNOLOGY INTERNATIONAL (m & d)—C-93
WEIRCLIFFE (m)—C-103

0770-1720

— remote-control

CHANNELMATIC INC. (m)—C-68

0770-1740

— winding equipment

AUDICO INC. (m)—C-63

0770-1760

Cartridges (Tape) & Accessories

BURLINGTON AUDIO/VIDEO TAPES INC. (d)—C-66
G. C. ELECTRONICS CO. (m)—C-76
HARRIS CORP. (BROADCAST DIVISION) (d)—C-77
INTERNATIONAL TAPETRONICS CORP./3M (m)—C-79
3M BROADCASTING PRODUCT DIVISION (m)—C-86
PANASONIC BROADCAST SYSTEMS CO. (m)—C-89

0770-1800

— carts

INTERNATIONAL TAPETRONICS CORP./3M (m)—C-79
ODETICS INC. (d)—C-89

0770-1840

— carts— mono

BURLINGTON AUDIO/VIDEO TAPES INC. (d)—C-66

0770-1860

— carts— stereo

BURLINGTON AUDIO/VIDEO TAPES INC. (d)—C-66
INTERNATIONAL TAPETRONICS CORP./3M (m)—C-79

0770-1870

Cartridges (Tape) Reloading Services (see SERVICES)

0770-1880

— storage racks & cabinets

ALLIED ELECTRONICS (d)—C-60
CALZONE CASE CO. (m)—C-87
LUXOR CORP. (m)—C-84
MPCS VIDEO INDUSTRIES INC. (r)—C-87
NEUMADE PRODUCTS CORP. (m)—C-88
PEERLESS SALES CO. (m)—C-90
RTI RESEARCH TECHNOLOGY INTERNATIONAL (m & d)—C-93
SPECTRUM (d)—C-96
STOREEL CORP. (m & d)—C-96
TEK MEDIA SUPPLY CO. (m & d)—C-98
TELE-MEASUREMENTS INC. (d)—C-98
WINSTED CORP. (m)—C-103

0770-1890

Character Generators (see Generators in this category)

0770-1900

Chroma Keyer Decoder

THE CAMERA MART INC. (d)—C-67
INTERNATIONAL NUCLEAR CORP. (m)—C-79
LINES VIDEO SYSTEMS (d)—C-83
MPCS VIDEO INDUSTRIES INC. (d)—C-87
ROSCOR CORP. (d)—C-93
TELE-MEASUREMENTS INC. (d)—C-98
THOMSON VIDEO EQUIPMENT (m)—C-99
VITAL INDUSTRIES (m)—C-103

0770-1920

Chroma Keys

BROADCAST VIDEO SYSTEMS LTD. (m)—C-66
THE CAMERA MART INC. (d)—C-67
CENTER VIDEO INDUSTRIAL CO. INC. (d)—C-68
CENTRAL DYNAMICS LTD. (m & r)—C-68
COMMUNICATIONS SYSTEMS GROUP/GENERAL TELEVISION NETWORK (d & r)—C-70
HARRIS CORP. (BROADCAST DIVISION) (d)—C-77
INTERGROUP TECHNOLOGIES INC. (m)—C-79
INTERNATIONAL NUCLEAR CORP. (m)—C-79
LAKE SYSTEMS CORP. (d)—C-82
LINES VIDEO SYSTEMS (d)—C-83
NEC AMERICA INC. (m)—C-88
ROSCOR CORP. (d)—C-93
SHINTRON CO. INC. (m)—C-94
THOMSON-CSF BROADCAST INC. (m)—C-99
THOMSON VIDEO EQUIPMENT (m)—C-99
VITAL INDUSTRIES (m)—C-103

0770-1940

Clocks & Counters

AUTOGRAM CORP. (m)—C-64
BROADCAST VIDEO SYSTEMS LTD. (m)—C-66
CHRONO-LOG CORP. (m)—C-69
ESE (m)—C-74
EVERTZ MICROSYSTEMS LTD. (m)—C-74
HARRIS CORP. (BROADCAST DIVISION) (d)—C-77
LANDY ASSOCIATES INC. (d)—C-82
LEITCH VIDEO OF AMERICA INC. (m)—C-83
LOGITEK (m)—C-84
QUALITY VIDEO SUPPLY CORP. (d)—C-82
ROSCOR CORP. (d)—C-93
TORPEY CONTROLS (m)—C-100
VICON INDUSTRIES INC. (m)—C-102

0770-1960

— counters

CHRONO-LOG CORP. (m)—C-69
ESE (m)—C-74
EVERTZ MICROSYSTEMS LTD. (m)—C-74
LOGITEK (m)—C-84
OSI SYSTEMS INC. (d)—C-92
TEMTRON ELECTRONICS LTD. (d)—C-99
TORPEY CONTROLS (m)—C-100

0770-1980

— counters— down

CHRONO-LOG CORP. (m)—C-69
ESE (m)—C-74
EVERTZ MICROSYSTEMS LTD. (m)—C-74
OSI SYSTEMS INC. (m)—C-92
TORPEY CONTROLS (m)—C-100

0770-2000

—counters—up

CHRONO-LOG CORP. (m)—C-69
ESE (m)—C-74
EVERTZ MICROSYSTEMS LTD. (m)—C-74
TORPEY CONTROLS (m)—C-100

0770-2020

—counters—up/down

CHRONO-LOG CORP. (m)—C-69
ESE (m)—C-74
EVERTZ MICROSYSTEMS LTD. (m)—C-74
LOGITEK (m)—C-84
TORPEY CONTROLS (m)—C-100

0770-2040

—station clocks

CHRONO-LOG CORP. (m)—C-69
ESE (m)—C-74
EVERTZ MICROSYSTEMS LTD. (m)—C-74
LEITCH VIDEO OF AMERICA INC. (m)—C-83
TORPEY CONTROLS (m)—C-100

0770-2060**Closed-Caption Systems (Studio)**

CECO COMMUNICATIONS INC. (d)—C-88
EEG ENTERPRISES INC. (m)—C-73
G. C. ELECTRONICS CO. (m)—C-76
MPCS VIDEO INDUSTRIES INC. (d)—C-87

0770-2080**Communications Systems-ENG**

ANIXTER TELE-WIRE (d)—C-82
BAF COMMUNICATIONS CORP. (d)—C-84
CECO COMMUNICATIONS INC. (d)—C-88
HARRIS FARINON (m & r)—C-77
MIDWEST COMMUNICATIONS CORP. (d)—C-86
MPCS VIDEO INDUSTRIES INC. (d)—C-87
NURAD INC. (m)—C-88
ROSCOR CORP. (d)—C-93
STUDIO FILM & TAPE (LA) INC. (d)—C-96
SWINTEK ENTERPRISES INC. (m)—C-97
TELE-MEASUREMENTS INC. (d)—C-98
VAUGHN COMMUNICATIONS GROUP (d & r)—C-101
VEGA (m)—C-102

0770-2100**Comparators**

COLORADO VIDEO INC. (m)—C-69
ESE (m)—C-74
MPCS VIDEO INDUSTRIES INC. (d)—C-87
QUANTA CORP. (m)—C-92

0770-2120

—time

ESE (m)—C-74
TORPEY CONTROLS (m)—C-100
VICON INDUSTRIES INC. (m)—C-102

0770-2140

—video

BURLINGTON AUDIO/VIDEO TAPES INC. (d)—C-86
CECO COMMUNICATIONS INC. (d)—C-88
COLORADO VIDEO INC. (m)—C-69
COMPROMPTER INC. (m)—C-70
TELEVISION EQUIPMENT ASSOCIATES INC. (m)—C-98
VIDEO ASSOCIATES LABS INC. (m)—C-102

0770-2150

Computers, TV Newsroom (see COMPUTERS & ACCESSORIES)

0770-2160**Consoles**

ALLIED BROADCAST EQUIPMENT CORP. (d)—C-60
AMCO ENGINEERING CO. (m)—C-61
AMS INDUSTRIES INC. (m & d & r)—C-61
COMMUNICATIONS SYSTEMS GROUP/GENERAL TELEVISION NETWORK (d & r)—C-70
EMCOR PRODUCTS/CRENLO INC. (m)—C-74
THE GRASS VALLEY GROUP INC. (m)—C-77
INTERNATIONAL NUCLEAR CORP. (m)—C-79
LAKE SYSTEMS CORP. (d)—C-82
LANOY ASSOCIATES INC. (d)—C-82
MIDWEST COMMUNICATIONS CORP. (d)—C-86
MPCS VIDEO INDUSTRIES INC. (d)—C-87
QUANTUM AUDIO LABS INC. (m)—C-92
ROSCOR CORP. (m & d)—C-93
TEK MEDIA SUPPLY CO. (d)—C-98
TELE-MEASUREMENTS INC. (d)—C-98
VICON INDUSTRIES INC. (m)—C-102
WHEATSTONE CORP. (m)—C-103

0770-2180

—CCTV/educational

CATEL TELECOMMUNICATIONS (m)—C-67
CCTV CORP. (m)—C-68
CECO COMMUNICATIONS INC. (d)—C-68
RICHARDSON ELECTRONICS LTD. (m & d)—C-93
TELE-MEASUREMENTS INC. (d)—C-98

0770-2200

—master control

BSM SYSTEMS INC. (m & d)—C-66
BTS BROADCAST TELEVISION SYSTEMS INC. (m)—C-66
CENTRAL DYNAMICS LTD. (m & r)—C-68
QUANTUM AUDIO LABS INC. (m)—C-92
THOMSON VIDEO EQUIPMENT (m)—C-99
UTAH SCIENTIFIC INC. (m)—C-101
VITAL INDUSTRIES (m)—C-103
WHEATSTONE CORP. (m)—C-103

0770-2220

—portable production

SENNHEISER ELECTRONIC CORP. (m)—C-94
TELE-MEASUREMENTS INC. (d)—C-98

0770-2240

—post production

A. F. ASSOCIATES INC. (m)—C-59
CENTRAL DYNAMICS LTD. (m & r)—C-68
GRAHAM-PATTEN SYSTEMS INC. (m & d)—C-77
QUANTUM AUDIO LABS INC. (m)—C-92
SENNHEISER ELECTRONIC CORP. (m)—C-94
VIDEOMEDIA (m)—C-102
VITAL INDUSTRIES (m)—C-103
WHEATSTONE CORP. (m)—C-103

0770-2260

—routing

BSM SYSTEMS INC. (m & d)—C-66
BTS BROADCAST TELEVISION SYSTEMS INC. (m)—C-66
CENTRAL DYNAMICS LTD. (m & r)—C-68
CIPHER DIGITAL INC. (m)—C-69
THOMSON VIDEO EQUIPMENT (m)—C-99
UTAH SCIENTIFIC INC. (m)—C-101
VITAL INDUSTRIES (m)—C-103

0770-2280

—studio production

CENTRAL DYNAMICS LTD. (m & r)—C-68
QUANTUM AUDIO LABS INC. (m)—C-92

TEK MEDIA SUPPLY CO. (d)—C-98
VITAL INDUSTRIES (m)—C-103
WHEATSTONE CORP. (m)—C-103

0770-2300

—studio production with digital effects

THOMSON VIDEO EQUIPMENT (m)—C-99
VITAL INDUSTRIES (m)—C-103

0770-2320**Converters**

ADAPT COMMUNICATION SUPPLY CO. INC. (d)—C-59
BROADCAST VIDEO SYSTEMS LTD. (m)—C-66
FUJINON INC. (m)—C-75
JAMES GRUNDER & ASSOCIATES INC. (d)—C-77
MPCS VIDEO INDUSTRIES INC. (d)—C-87
PANASONIC COMMUNICATIONS & SYSTEMS CO. (m)—C-89
QUANTEL INC. (m)—C-92
SPECTRUM (d)—C-98
TEKTRONIX INC. (m)—C-98
THOMSON VIDEO EQUIPMENT (m)—C-99

0770-2340**CRT Displays & Controllers**

ELECTROHOME LTD. (m)—C-73
MPCS VIDEO INDUSTRIES INC. (d)—C-87
TEKTRONIX INC. (m)—C-98
TELE-MEASUREMENTS INC. (d)—C-98
WORLD VIDEO INC. (m)—C-104

0770-2360**Cue Systems**

ALAMAR ELECTRONICS USA INC. (m)—C-60
CHANNELMATIC INC. (m)—C-68
INFO/SOFT (m)—C-79
MPCS VIDEO INDUSTRIES INC. (d)—C-87
SALESCASTER DISPLAYS CORP. (m)—C-94

0770-2380**Decoders-Comb**

BROADCAST VIDEO SYSTEMS LTD. (m)—C-66
FAROUDJA LABORATORIES INC. (m)—C-74
LENCO INC. (m)—C-83
MERLIN ENGINEERING WORKS (m)—C-85
MPCS VIDEO INDUSTRIES INC. (d)—C-87
PANASONIC COMMUNICATIONS & SYSTEMS CO. (m)—C-89
VIDEO INTERNATIONAL (m & d & r)—C-102

0770-2400**Delay Lines, Video**

ALLEN AVIONICS INC. (m)—C-60
BROADCAST VIDEO SYSTEMS LTD. (m)—C-66
LANOY ASSOCIATES INC. (d)—C-82
LEITCH VIDEO OF AMERICA INC. (m)—C-83
LENCO INC. (m)—C-83
MPCS VIDEO INDUSTRIES INC. (d)—C-87
TELEVISION EQUIPMENT ASSOCIATES INC. (m)—C-98
VAUGHN COMMUNICATIONS GROUP (d & r)—C-101

0770-2420**Demodulators**

AMERICAN LIGHTWAVE SYSTEMS INC. (m)—C-61
BARCO INDUSTRIES (m)—C-64
BROADCAST MICROWAVE SERVICES INC. (m)—C-65
CATEL TELECOMMUNICATIONS (m)—C-67
ELECTOR USA INC. (d)—C-73
MICROWAVE RADIO CORP. (m)—C-86

MIDWEST COMMUNICATIONS CORP. (d)—C-86

MPCS VIDEO INDUSTRIES INC. (d)—C-87
NURAD INC. (m)—C-88
ROHDE & SCHWARZ INC. (m)—C-93
VAUGHN COMMUNICATIONS GROUP (d & r)—C-101
VICON INDUSTRIES INC. (m)—C-102
VIDEOTEK INC. (m)—C-102

0770-2440

—optical

AMERICAN LIGHTWAVE SYSTEMS INC. (m)—C-61
CATEL TELECOMMUNICATIONS (m)—C-67

0770-2460

—video

AMERICAN LIGHTWAVE SYSTEMS INC. (m)—C-61
BARCO INDUSTRIES (m)—C-64
CATEL TELECOMMUNICATIONS (m)—C-67
MICROWAVE RADIO CORP. (m)—C-86
NURAD INC. (m)—C-88
ROHDE & SCHWARZ INC. (m)—C-93
VIDEOTEK INC. (m)—C-102

0770-2470**Digital Disk Recorders**

DIGITAL SERVICES CORP. (DSC) (m)—C-72

0770-2480**Digital Processing Equipment**

ALTA GROUP INC. (m)—C-61
BTS BROADCAST TELEVISION SYSTEMS INC. (m)—C-66
CENTER VIDEO INDUSTRIAL CO. INC. (d)—C-68
FORTEL INC. (m)—C-75
G. C. ELECTRONICS CO. (m)—C-76
THE GRASS VALLEY GROUP INC. (m)—C-77
HARRIS CORP. (BROADCAST DIVISION) (m & d)—C-77
LAKE SYSTEMS CORP. (d)—C-82
LANOY ASSOCIATES INC. (d)—C-82
LINES VIDEO SYSTEMS (d)—C-83
MCI QUANTEL LIMITED (d)—C-85
MICROTIME INC. (m)—C-86
MIDWEST COMMUNICATIONS CORP. (d)—C-86
MPCS VIDEO INDUSTRIES INC. (d)—C-87
NAC INC. (m & d & r)—C-87
PANASONIC BROADCAST SYSTEMS CO. (m)—C-89
PEIRCE-PHELPS INC. (d)—C-90
QUANTEL INC. (m)—C-92
ROSCOR CORP. (d)—C-93
SCIENTIFIC-ATLANTA INC. (m)—C-94
SONY COMMUNICATIONS PRODUCTS CO. (m)—C-95
TELE-MEASUREMENTS INC. (d)—C-98
THOMSON-CSF BROADCAST INC. (m)—C-99
VAUGHN COMMUNICATIONS GROUP (d & r)—C-101
VIDEOTEK INC. (m)—C-102

0770-2500

—color correctors

FORTEL INC. (m)—C-75
MCI QUANTEL LIMITED (d)—C-85
NAC INC. (m & d & r)—C-87
THOMSON-CSF BROADCAST INC. (m)—C-99
THOMSON VIDEO EQUIPMENT (m)—C-99

0770-2520

—field synchronizers

ALTA GROUP INC. (m)—C-61
FORTEL INC. (m)—C-75
MICROTIME INC. (m)—C-86
NEC AMERICA INC. (m)—C-88
NOVA SYSTEMS INC. (m)—C-88

STUDIO EQUIPMENT & SUPPLIES-0700

SCIENTIFIC-ATLANTA INC. (m)—C-94

0770-2540

— frame synchronizers

ALTA GROUP INC. (m)—C-61
COLORADO VIDEO INC. (m)—C-69
COMMUNICATIONS SYSTEMS GROUP/
GENERAL TELEVISION NETWORK (d &
r)—C-70
FORTEL INC. (m)—C-75
GML GROVE (d)—C-76
HOTRONIC INC. (m)—C-78
LEITCH VIDEO OF AMERICA INC. (m)—C-83
MAZE BROADCAST INC. (d)—C-85
MCI QUANTELL LIMITED (d)—C-85
MICROTIME INC. (m)—C-86
NEC AMERICA INC. (m)—C-88
NOVA SYSTEMS INC. (m)—C-88
QUANTELL INC. (m)—C-92
SCIENTIFIC-ATLANTA INC. (m)—C-94
TEKTRONIX INC. (m)—C-98
VIDEOTEK INC. (m)—C-102

0770-2560

— framestores

ALTA GROUP INC. (m)—C-61
COLORADO VIDEO INC. (m)—C-69
COMMUNICATIONS SYSTEMS GROUP/
GENERAL TELEVISION NETWORK (d &
r)—C-70
HOTRONIC INC. (m)—C-78
LEITCH VIDEO OF AMERICA INC. (m)—C-83
MICROTIME INC. (m)—C-86
NOVA SYSTEMS INC. (m)—C-88
PINNACLE SYSTEMS INC. (m)—C-90
SCIENTIFIC-ATLANTA INC. (m)—C-94
THOMSON-CSF BROADCAST INC. (m)—C-99
VIDEOTEK INC. (m)—C-102

0770-2580

— image enhancers

ALTA GROUP INC. (m)—C-61
COLORADO VIDEO INC. (m)—C-69
COMMUNICATIONS SYSTEMS GROUP/
GENERAL TELEVISION NETWORK (d &
r)—C-70
FORTEL INC. (m)—C-75
MCI QUANTELL LIMITED (d)—C-85
MICROTIME INC. (m)—C-86
NAC INC. (m & d & r)—C-87
PINNACLE SYSTEMS INC. (m)—C-90
THOMSON-CSF BROADCAST INC. (m)—C-99

0770-2600

— image processors

DIGITAL F/X INC. (m)—C-72
DIGITAL SERVICES CORP. (DSC) (m)—C-72
FORTEL INC. (m)—C-75
MCI QUANTELL LIMITED (d)—C-85
MICROTIME INC. (m)—C-86
NAC INC. (m & d & r)—C-87
PINNACLE SYSTEMS INC. (m)—C-90
THOMSON-CSF BROADCAST INC. (m)—C-99

0770-2620

— noise reducers

COLORADO VIDEO INC. (m)—C-69
COMMUNICATIONS SYSTEMS GROUP/
GENERAL TELEVISION NETWORK (d &
r)—C-70
FORTEL INC. (m)—C-75
MCI QUANTELL LIMITED (d)—C-85
MICROTIME INC. (m)—C-86
NAC INC. (m & d & r)—C-87

0770-2640

— standards converters

A. F. ASSOCIATES INC. (d)—C-59
MERLIN ENGINEERING WORKS (m)—C-85
QUANTELL INC. (m)—C-92
VIDEO INTERNATIONAL (m & d & r)—C-102

0770-2660

— TBC/framestores

ALTA GROUP INC. (m)—C-61
AMPEX CORP. (m)—C-61
COMMUNICATIONS SYSTEMS GROUP/
GENERAL TELEVISION NETWORK (d &
r)—C-70
FOR-A CORPORATION OF AMERICA (m)—C-
75
FORTEL INC. (m)—C-75
GML GROVE (d)—C-76
HOTRONIC INC. (m)—C-78
JVC PROFESSIONAL PRODUCTS CO. (m &
d)—C-80
MAZE BROADCAST INC. (d)—C-85
MICROTIME INC. (m)—C-86
NOVA SYSTEMS INC. (m)—C-88
SCIENTIFIC-ATLANTA INC. (m)—C-94
VIDEO INTERNATIONAL (m & d & r)—C-102

0770-2680

— TBCs

ALTA GROUP INC. (m)—C-61
AMPEX CORP. (m)—C-61
COMMUNICATIONS SYSTEMS GROUP/
GENERAL TELEVISION NETWORK (d &
r)—C-70
CROSSPOINT LATCH CORP. (m)—C-71
FOR-A CORPORATION OF AMERICA (m)—C-
75
FORTEL INC. (m)—C-75
GML GROVE (d)—C-76
HARRIS CORP. (BROADCAST DIVISION)
(m)—C-77
HITACHI DENSHI AMERICA LTD. (m)—C-78
HOTRONIC INC. (m)—C-78
JVC PROFESSIONAL PRODUCTS CO. (m &
d)—C-80
LENCO INC. (m)—C-83
MAZE BROADCAST INC. (d)—C-85
MICROTIME INC. (m)—C-86
NOVA SYSTEMS INC. (m)—C-88
PANASONIC BROADCAST SYSTEMS CO.
(m)—C-89
SCIENTIFIC-ATLANTA INC. (m)—C-94
SONY COMMUNICATIONS PRODUCTS CO.
(m)—C-95
VIDEO INTERNATIONAL (m & d & r)—C-102

0770-2700

— TBCs— dual channel

ALTA GROUP INC. (m)—C-61
CROSSPOINT LATCH CORP. (m)—C-71
HOTRONIC INC. (m)—C-78
MICROTIME INC. (m)—C-86
SCIENTIFIC-ATLANTA INC. (m)—C-94

0770-2720

— video multiprocessors

FOR-A CORPORATION OF AMERICA (m)—C-
75

0770-2740

Digitizers, Color

AURORA SYSTEMS (d)—C-64
COLORADO VIDEO INC. (m)—C-69
DEL COMPU-CABLE SYSTEMS INC. (d)—C-
71
LINES VIDEO SYSTEMS (d)—C-83
MIDWEST COMMUNICATIONS CORP. (d)—
C-86
MPCS VIDEO INDUSTRIES INC. (d)—C-87
NORPAK CORP. (m)—C-88

0770-2760

Discs, Video

COMMUNICATIONS SYSTEMS GROUP/
GENERAL TELEVISION NETWORK (d &
r)—C-70
MPCS VIDEO INDUSTRIES INC. (d)—C-87
OPTICAL DISC CORP. (m)—C-89

0770-2780

Dropout Compensators

FORTEL INC. (m)—C-75
HOTRONIC INC. (m)—C-78
MICROTIME INC. (m)—C-86

0770-2800

Editing Systems

ADAMS-SMITH (m)—C-59
AMPEX CORP. (m)—C-61
BHP INC. (m)—C-65
CENTER VIDEO INDUSTRIAL CO. INC. (d)—
C-68
CIPHER DIGITAL INC. (m)—C-69
CMX CORP. (m)—C-69
COMMUNICATIONS SYSTEMS GROUP/
GENERAL TELEVISION NETWORK (d &
r)—C-70
CONVERGENCE (m)—C-70
ECCO INC./CONVERGENCE (m)—C-73
FOR-A CORPORATION OF AMERICA (m)—C-
75
THE GRASS VALLEY GROUP INC. (m)—C-77
JAMES GRUNDER & ASSOCIATES INC.
(d)—C-77
HARRIS CORP. (BROADCAST DIVISION)
(d)—C-77
JVC PROFESSIONAL PRODUCTS CO. (m &
d)—C-80
LAKE SYSTEMS CORP. (d)—C-82
LANDY ASSOCIATES INC. (d)—C-82
LINES VIDEO SYSTEMS (d)—C-83
MCI QUANTELL LIMITED (d)—C-85
MIDWEST COMMUNICATIONS CORP. (d)—
C-86
MPCS VIDEO INDUSTRIES INC. (d)—C-87
PALTEX (m)—C-89
PANASONIC BROADCAST SYSTEMS CO.
(m)—C-89
PANASONIC COMMUNICATIONS & SYS-
TEMS CO. (m)—C-89
QUANTA CORP. (m)—C-92
QUANTELL INC. (m)—C-92
ROSCOR CORP. (d & r)—C-93
SONY COMMUNICATIONS PRODUCTS CO.
(m)—C-95
TELE-MEASUREMENTS INC. (d)—C-98
THOMSON VIDEO EQUIPMENT (m)—C-99
UNITED MEDIA (m)—C-101
VIDEOLAB (m)—C-102
VIDEOMEDIA (m)—C-102

0770-2820

— CCTV/Industrial

BHP INC. (m)—C-65
CATEL TELECOMMUNICATIONS (m)—C-67
CCTV CORP. (m)—C-68
CECO COMMUNICATIONS INC. (d)—C-68
CMX CORP. (m)—C-69
CONVERGENCE (m)—C-70
ECCO INC./CONVERGENCE (m)—C-73
JAVELIN ELECTRONICS (m)—C-80
JVC PROFESSIONAL PRODUCTS CO. (m &
d)—C-80
PALTEX (m)—C-89
QSI SYSTEMS INC. (d)—C-92
QUANTA CORP. (m)—C-92
TELE-MEASUREMENTS INC. (d)—C-98
UNITED MEDIA (m)—C-101

0770-2840

— computerized

ADAMS-SMITH (m)—C-59
AMPEX CORP. (m)—C-61
AUDIO KINETICS UK LTD. (m)—C-63
BHP INC. (m)—C-65
CIPHER DIGITAL INC. (m)—C-69
CMX CORP. (m)—C-69
CONVERGENCE (m)—C-70
ECCO INC./CONVERGENCE (m)—C-73
JVC PROFESSIONAL PRODUCTS CO. (m &
d)—C-80
PALTEX (m)—C-89

QUANTA CORP. (m)—C-92
QUANTELL INC. (m)—C-92
SONY COMMUNICATIONS PRODUCTS CO.
(m)—C-95
UNITED MEDIA (m)—C-101
VIDEOLAB (m)—C-102

0770-2860

— ENG/Field Production

CMX CORP. (m)—C-69
CONVERGENCE (m)—C-70
ECCO INC./CONVERGENCE (m)—C-73
JVC PROFESSIONAL PRODUCTS CO. (m &
d)—C-80
LEADER INSTRUMENTS CORP. (m)—C-82
PALTEX (m)—C-89
PANASONIC BROADCAST SYSTEMS CO.
(m)—C-89
PANASONIC COMMUNICATIONS & SYS-
TEMS CO. (m)—C-89
SONY COMMUNICATIONS PRODUCTS CO.
(m)—C-95
THOMSON-CSF BROADCAST INC. (m)—C-99
UNITED MEDIA (m)—C-101

0770-2880

— studio production

ADAMS-SMITH (m)—C-59
AMPEX CORP. (m)—C-61
AUDIO KINETICS UK LTD. (m)—C-63
BHP INC. (m)—C-65
CMX CORP. (m)—C-69
CONVERGENCE (m)—C-70
ECCO INC./CONVERGENCE (m)—C-73
JVC PROFESSIONAL PRODUCTS CO. (m &
d)—C-80
PALTEX (m)—C-89
PANASONIC COMMUNICATIONS & SYS-
TEMS CO. (m)—C-89
QUANTA CORP. (m)—C-92
SONY COMMUNICATIONS PRODUCTS CO.
(m)—C-95
TELE-MEASUREMENTS INC. (d)—C-98
UNITED MEDIA (m)—C-101

0770-2900

Electronic Art & Graphics Equip-
ment

AMPEX CORP. (m)—C-61
AURORA SYSTEMS (m)—C-64
BTS BROADCAST TELEVISION SYSTEMS
INC. (m)—C-86
CHARLES BESELER CO. (m)—C-88
DIGITAL F/X INC. (m)—C-72
THE GRASS VALLEY GROUP INC. (m)—C-77
IMAGEERING LASER DISK SYSTEMS INC.
(m)—C-79
INTERAND CORP. (m)—C-79
JVC PROFESSIONAL PRODUCTS CO. (m &
d)—C-80
LAKE SYSTEMS CORP. (d)—C-82
MAGNI SYSTEMS INC. (m)—C-84
MCI QUANTELL LIMITED (d)—C-85
MICROTIME INC. (m)—C-86
MIDWEST COMMUNICATIONS CORP. (d)—
C-86
3M CO. (m)—C-86
MPCS VIDEO INDUSTRIES INC. (d)—C-87
NCS INDUSTRIES (d)—C-88
NORPAK CORP. (m)—C-88
PHOTOGRAPHIC EQUIPMENT SERVICE INC.
(m)—C-90
PINNACLE SYSTEMS INC. (m)—C-90
QUANTA CORP. (m)—C-92
QUANTELL INC. (m)—C-92
RANK CINTEL INC. (d & r)—C-92
ROSCOR CORP. (d)—C-93
SYMBOLICS GRAPHICS DIVISION (m)—C-97
THOMSON-CSF BROADCAST INC. (m)—C-99
VERTIGO SYSTEMS INTERNATIONAL INC.
(m)—C-102

0770-2920

—bit pad digitizers

AURORA SYSTEMS (d)—C-64
 IMAGEERING LASER DISK SYSTEMS INC. (m)—C-79
 3M CO. (m)—C-86

0770-2940

—camera/VTR digitizers

DEL COMPU-CABLE SYSTEMS INC. (d)—C-71
 IMAGEERING LASER DISK SYSTEMS INC. (m)—C-79
 LINES VIDEO SYSTEMS (d)—C-83
 MCI QUANTEL LIMITED (d)—C-85
 3M CO. (m)—C-86
 SYMBOLICS GRAPHICS DIVISION (m)—C-97

0770-2950

Character Generators (see Generators in this category)

0770-2960

—digital art/paint systems

AMPEX CORP. (m)—C-81
 ARVIS CORP. INC. (d)—C-63
 AURORA SYSTEMS (m)—C-64
 CHYRON CORP. (m & d & r)—C-89
 DIGITAL F/X INC. (m)—C-72
 DUBNER COMPUTER SYSTEMS INC. (m)—C-72
 GLEN ROCK GRAPHICS (d)—C-76
 IMAGEERING LASER DISK SYSTEMS INC. (m)—C-79
 MCI QUANTEL LIMITED (d)—C-85
 MICROTIME INC. (m)—C-86
 3M CO. (m)—C-86
 NORPAK CORP. (m)—C-88
 PINNACLE SYSTEMS INC. (m)—C-90
 QUANTA CORP. (m)—C-92
 QUANTEL INC. (m)—C-92
 RANK CINTEL INC. (d & r)—C-92
 SYMBOLICS GRAPHICS DIVISION (m)—C-97
 THOMSON VIDEO EQUIPMENT (m)—C-99

0770-2980

—digital still stores

ABEKAS VIDEO SYSTEMS INC. (m)—C-59
 ALTA GROUP INC. (m)—C-61
 AMPEX CORP. (m)—C-81
 COLORADO VIDEO INC. (m)—C-69
 DIGITAL F/X INC. (m)—C-72
 DUBNER COMPUTER SYSTEMS INC. (m)—C-72
 HARRIS CORP. (BROADCAST DIVISION) (m)—C-77
 IMAGEERING LASER DISK SYSTEMS INC. (m)—C-79
 INTERAND CORP. (m)—C-79
 LEITCH VIDEO OF AMERICA INC. (m)—C-83
 MCI QUANTEL LIMITED (d)—C-85
 PINNACLE SYSTEMS INC. (m)—C-90
 QUANTEL INC. (m)—C-92
 RANK CINTEL INC. (d & r)—C-92
 SCIENTIFIC-ATLANTA INC. (m)—C-94
 THOMSON-CSF BROADCAST INC. (m)—C-99
 THOMSON VIDEO EQUIPMENT (m)—C-99

0770-3000

—'draw on screen' systems

DIGITAL F/X INC. (m)—C-72
 IMAGEERING LASER DISK SYSTEMS INC. (m)—C-79
 INTERAND CORP. (m)—C-79
 3M CO. (m)—C-86
 VIDEO ASSOCIATES LABS INC. (m)—C-102

0770-3040

Electronic Still Processing Systems

ARVIS CORP. INC. (d)—C-63

AURORA SYSTEMS (m)—C-64

BTS BROADCAST TELEVISION SYSTEMS INC. (m)—C-66
 COLORADO VIDEO INC. (m)—C-69
 HARRIS CORP. (BROADCAST DIVISION) (m)—C-77
 IMAGEERING LASER DISK SYSTEMS INC. (m)—C-79
 LAKE SYSTEMS CORP. (d)—C-82
 LINES VIDEO SYSTEMS (d)—C-83
 MCI QUANTEL LIMITED (d)—C-85
 MPCS VIDEO INDUSTRIES INC. (d)—C-87
 PANASONIC COMMUNICATIONS & SYSTEMS CO. (m)—C-89
 PINNACLE SYSTEMS INC. (m)—C-90
 RANK CINTEL INC. (d & r)—C-92
 ROSCOR CORP. (d & r)—C-93
 TAMRON INDUSTRIES INC. (m)—C-97
 THOMSON-CSF BROADCAST INC. (m)—C-99
 THOMSON VIDEO EQUIPMENT (m)—C-99

0770-3060

Encoders, Color

A. F. ASSOCIATES INC. (d)—C-59
 AURORA SYSTEMS (d)—C-64
 BCS (d & r)—C-64
 BROADCAST VIDEO SYSTEMS LTD. (m)—C-66
 BTS BROADCAST TELEVISION SYSTEMS INC. (m)—C-86
 FAROUDJA LABORATORIES INC. (m)—C-74
 FOR-A CORPORATION OF AMERICA (m)—C-75
 JAMES GRUNDER & ASSOCIATES INC. (d)—C-77
 HITACHI DENSHI AMERICA LTD. (m)—C-78
 IKEGAMI ELECTRONICS (U.S.A.) INC. (m)—C-78
 LAKE SYSTEMS CORP. (d)—C-82
 LANDY ASSOCIATES INC. (d)—C-82
 Lenco INC. (m)—C-83
 LINES VIDEO SYSTEMS (d)—C-83
 LYON LAMB VIDEO ANIMATION SYSTEMS INC. (r)—C-84
 MERLIN ENGINEERING WORKS (m)—C-85
 MPCS VIDEO INDUSTRIES INC. (d)—C-87
 QUANTA CORP. (m)—C-92
 ROSCOR CORP. (d)—C-93
 SHINTRON CO. INC. (m)—C-94
 UNITED MEDIA (m)—C-101

0770-3080

Enhancers, Video Image

CENTER VIDEO INDUSTRIAL CO. INC. (d)—C-68
 COLORADO VIDEO INC. (m)—C-69
 FAROUDJA LABORATORIES INC. (m)—C-74
 HITACHI DENSHI AMERICA LTD. (m)—C-78
 LAIRD TELEMEDIA INC. (m)—C-82
 LINES VIDEO SYSTEMS (d)—C-83
 MCI QUANTEL LIMITED (d)—C-85
 RMT ENGINEERING INC. (d)—C-93
 ROSCOR CORP. (d)—C-93
 TELESCRIPT INC. (m)—C-98
 THOMSON-CSF BROADCAST INC. (m)—C-99

0770-3100

Equalizers

AEG BAYLY INC. (m)—C-59
 ALLEN AVIONICS INC. (m)—C-60
 AI-TECH INC. (m)—C-72
 DYNAR ELECTRONICS INC. (m)—C-73
 INTERNATIONAL NUCLEAR CORP. (m)—C-79
 Lenco INC. (m)—C-83
 LINES VIDEO SYSTEMS (d)—C-83
 RMT ENGINEERING INC. (d)—C-93
 VALLEY INTERNATIONAL INC. (m)—C-101
 WHEATSTONE CORP. (m)—C-103

0770-3120

Field Video Setup Module

MPCS VIDEO INDUSTRIES INC. (d)—C-87

0770-3140

Filters-Video

ALLEN AVIONICS INC. (m)—C-60
 BROADCAST VIDEO SYSTEMS LTD. (m)—C-66
 CINEMILLS CORP. (d)—C-69
 MICROWAVE FILTER CO. INC. (p & d)—C-86
 MPCS VIDEO INDUSTRIES INC. (d)—C-87
 TELEVISION EQUIPMENT ASSOCIATES INC. (m)—C-98
 TIFFEN MANUFACTURING CORP. (m)—C-99

0770-3160

Frame/Field Store, Digital

ALTA GROUP INC. (m)—C-61
 CENTER VIDEO INDUSTRIAL CO. INC. (d)—C-68
 COLORADO VIDEO INC. (m)—C-69
 COMMUNICATIONS SYSTEMS GROUP/GENERAL TELEVISION NETWORK (d & r)—C-70
 FOR-A CORPORATION OF AMERICA (m)—C-75
 FORTEL INC. (m)—C-75
 JAMES GRUNDER & ASSOCIATES INC. (d)—C-77
 HARRIS CORP. (BROADCAST DIVISION) (m)—C-77
 HOLZBERG INC. (d)—C-78
 IMAGEERING LASER DISK SYSTEMS INC. (m)—C-79
 LAKE SYSTEMS CORP. (d)—C-82
 LANDY ASSOCIATES INC. (d)—C-82
 LEITCH VIDEO OF AMERICA INC. (m)—C-83
 LINES VIDEO SYSTEMS (d)—C-83
 MCI QUANTEL LIMITED (d)—C-85
 MERLIN ENGINEERING WORKS (m)—C-85
 MICROTIME INC. (m)—C-86
 MPCS VIDEO INDUSTRIES INC. (d)—C-87
 PINNACLE SYSTEMS INC. (m)—C-90
 QUANTEL INC. (m)—C-92
 ROSCOR CORP. (d)—C-93
 SHINTRON CO. INC. (m)—C-94
 SYMBOLICS GRAPHICS DIVISION (m)—C-97

0770-3180

Frame Store Synchronizers

ALTA GROUP INC. (m)—C-61
 CENTER VIDEO INDUSTRIAL CO. INC. (d)—C-68
 COMMUNICATIONS SYSTEMS GROUP/GENERAL TELEVISION NETWORK (d & r)—C-70
 FORTEL INC. (m)—C-75
 GML GROVE (d)—C-76
 JAMES GRUNDER & ASSOCIATES INC. (d)—C-77
 IMAGEERING LASER DISK SYSTEMS INC. (m)—C-79
 LAKE SYSTEMS CORP. (d)—C-82
 LANDY ASSOCIATES INC. (d)—C-82
 LEITCH VIDEO OF AMERICA INC. (m)—C-83
 LINES VIDEO SYSTEMS (d)—C-83
 MARCONI COMMUNICATION SYSTEMS LTD. (m)—C-85
 MAZE BROADCAST INC. (d)—C-85
 MCI QUANTEL LIMITED (d)—C-85
 MERLIN ENGINEERING WORKS (m)—C-85
 MICROTIME INC. (m)—C-86
 MPCS VIDEO INDUSTRIES INC. (d)—C-87
 QUANTEL INC. (m)—C-92
 ROSCOR CORP. (d)—C-93
 SHINTRON CO. INC. (m)—C-94
 TEKTRONIX INC. (m)—C-98
 VIDEOOTEK INC. (m)—C-102

0770-3200

Generators

ADAMS-SMITH (m)—C-59
 ADAPT COMMUNICATION SUPPLY CO. INC. (d)—C-59
 ANIXTER TELE-WIRE (d)—C-62
 ASACA/SHIBASOKU CORP. OF AMERICA (m)—C-63
 BTS BROADCAST TELEVISION SYSTEMS INC. (m)—C-66
 CAVECO EQUIPMENT LTD. (d)—C-68
 CENTER VIDEO INDUSTRIAL CO. INC. (d)—C-68
 CENTRAL DYNAMICS LTD. (m & r)—C-68
 CHANNELMATIC INC. (m)—C-68
 CIPHER DIGITAL INC. (m)—C-69
 EVERTZ MICROSYSTEMS LTD. (m)—C-74
 GLEN ROCK GRAPHICS (d)—C-76
 THE GRASS VALLEY GROUP INC. (m)—C-77
 GRAY ENGINEERING LABORATORIES INC. (m)—C-77
 JAMES GRUNDER & ASSOCIATES INC. (d)—C-77
 HARRIS CORP. (BROADCAST DIVISION) (d)—C-77
 INTERNATIONAL NUCLEAR CORP. (m)—C-79
 JAVELIN ELECTRONICS (m)—C-80
 JVC PROFESSIONAL PRODUCTS CO. (m & d)—C-80
 KEYLITE PSI (d)—C-81
 KNOX VIDEO (m)—C-82
 LAKE SYSTEMS CORP. (d)—C-82
 LANDY ASSOCIATES INC. (d)—C-82
 LEADER INSTRUMENTS CORP. (m)—C-82
 LINES VIDEO SYSTEMS (d)—C-83
 MIDWEST COMMUNICATIONS CORP. (d)—C-86
 3M CO. (m)—C-86
 MPCS VIDEO INDUSTRIES INC. (d)—C-87
 OMICRON VIDEO (m)—C-89
 OTARI CORP. (m)—C-89
 PANASONIC COMMUNICATIONS & SYSTEMS CO. (m)—C-89
 PEIRCE-PHELPS INC. (d)—C-90
 PESA AMERICA INC. (m)—C-90
 PORTAC INC. (m)—C-91
 RMT ENGINEERING INC. (d)—C-93
 ROHDE & SCHWARZ INC. (m)—C-93
 ROSCOR CORP. (d)—C-93
 SIGMA ELECTRONICS INC. (m)—C-95
 SONY COMMUNICATIONS PRODUCTS CO. (m)—C-95
 SPECTRUM (d)—C-96
 THOMSON-CSF BROADCAST INC. (m)—C-99
 VEGA (m)—C-102
 VIDEO ACCESSORY CORP. (m)—C-102
 VIDEO DATA SYSTEMS (m)—C-102
 VIDEOOTEK INC. (m)—C-102
 WAVETEK RF PRODUCTS INC. (m)—C-103

0770-3220

—background color

CENTRAL DYNAMICS LTD. (m & r)—C-68
 INTERNATIONAL NUCLEAR CORP. (m)—C-79
 Lenco INC. (m)—C-83
 OMICRON VIDEO (m)—C-89
 ROHDE & SCHWARZ INC. (m)—C-93
 SIGMA ELECTRONICS INC. (m)—C-95

0770-3240

—burst

ASACA/SHIBASOKU CORP. OF AMERICA (m)—C-63
 BROADCAST VIDEO SYSTEMS LTD. (m)—C-66
 BSM SYSTEMS INC. (m & d)—C-66
 CENTRAL DYNAMICS LTD. (m & r)—C-68
 INTERNATIONAL NUCLEAR CORP. (m)—C-79
 LEITCH VIDEO OF AMERICA INC. (m)—C-83
 Lenco INC. (m)—C-83
 MAGNI SYSTEMS INC. (m)—C-84

STUDIO EQUIPMENT & SUPPLIES-0700

OMICRON VIDEO (m)—C-89
ROHDE & SCHWARZ INC. (m)—C-93
SIGMA ELECTRONICS INC. (m)—C-95
TEKTRONIX INC. (m)—C-98
VIDEO ACCESSORY CORP. (m)—C-102
VIDEOTEK INC. (m)—C-102

0770-3260 —character

ABEKAS VIDEO SYSTEMS INC. (m)—C-59
ASTON ELECTRONICS INC. (m)—C-63
CHANNELMATIC INC. (m)—C-68
CHRONO-LOG CORP. (m)—C-69
CHYRON CORP. (m & d & r)—C-69
DEL COMPU-CABLE SYSTEMS INC. (m)—C-71
DIGITAL F/X INC. (m)—C-72
DUBNER COMPUTER SYSTEMS INC. (m)—C-72
ESE (m)—C-74
EVERTZ MICROSYSTEMS LTD. (m)—C-74
FOR-A CORPORATION OF AMERICA (m)—C-75
GLEN ROCK GRAPHICS (d)—C-76
GRAY ENGINEERING LABORATORIES INC. (m)—C-77
JAVELIN ELECTRONICS (m)—C-80
KNOX VIDEO (m)—C-82
LAIRD TELEMEDIA INC. (m)—C-82
MAZE BROADCAST INC. (d)—C-85
MCI QUANTEL LIMITED (d)—C-85
3M BROADCASTING PRODUCT DIVISION (m)—C-86
3M CO. (m)—C-86
MPB TECHNOLOGIES INC. (m & d)—C-87
NEXUS DISPLAY SYSTEMS CORP. (m & d)—C-88
NEXUS ENGINEERING CORP. (m)—C-88
PESA AMERICA INC. (m)—C-90
PORTAC INC. (m)—C-91
QUANTA CORP. (m)—C-92
QUANTEL INC. (m)—C-92
TELEDAC INC. (m & d)—C-98
TEXSCAN CORP. (m)—C-99
THOMSON-CSF BROADCAST INC. (m)—C-99
VICON INDUSTRIES INC. (m)—C-102
VIDEO DATA SYSTEMS (m)—C-102

0770-3280 —color pattern

ASACA/SHIBASOKU CORP. OF AMERICA (m)—C-63
BSM SYSTEMS INC. (m & d)—C-66
LEITCH VIDEO OF AMERICA INC. (m)—C-83
ROHDE & SCHWARZ INC. (m)—C-93
SIGMA ELECTRONICS INC. (m)—C-95
TEKTRONIX INC. (m)—C-98
VIDEO ACCESSORY CORP. (m)—C-102

0770-3300 —color sync

ASACA/SHIBASOKU CORP. OF AMERICA (m)—C-63
BSM SYSTEMS INC. (m & d)—C-66
CROSSPOINT LATCH CORP. (m)—C-71
LEITCH VIDEO OF AMERICA INC. (m)—C-83
LENCO INC. (m)—C-83
SHINTRON CO. INC. (m)—C-94
SIGMA ELECTRONICS INC. (m)—C-95
TEKTRONIX INC. (m)—C-98
UNITED MEDIA (m)—C-101
VIDEO ACCESSORY CORP. (m)—C-102
VIDEOTEK INC. (m)—C-102

0770-3320 —convergence

ASACA/SHIBASOKU CORP. OF AMERICA (m)—C-63
LEITCH VIDEO OF AMERICA INC. (m)—C-83
MAGNI SYSTEMS INC. (m)—C-84

0770-3340 —RF

ROHDE & SCHWARZ INC. (m)—C-93
WAVETEK RF PRODUCTS INC. (m)—C-103

0770-3360 —special effects

ABEKAS VIDEO SYSTEMS INC. (m)—C-59
CENTRAL DYNAMICS LTD. (m & r)—C-68
CHYRON CORP. (m & d & r)—C-69
CROSSPOINT LATCH CORP. (m)—C-71
DIGITAL F/X INC. (m)—C-72
DIGITAL SERVICES CORP. (DSC) (m)—C-72
DUBNER COMPUTER SYSTEMS INC. (m)—C-72
ECHOLAB INC. (m)—C-73
FOR-A CORPORATION OF AMERICA (m)—C-75
INTERNATIONAL NUCLEAR CORP. (m)—C-79
JVC PROFESSIONAL PRODUCTS CO. (m & d)—C-80
KNOX VIDEO (m)—C-82
LAIRD TELEMEDIA INC. (m)—C-82
MAZE BROADCAST INC. (d)—C-85
PINNACLE SYSTEMS INC. (m)—C-90
QUANTEL INC. (m)—C-92
THOMSON-CSF BROADCAST INC. (m)—C-99
THOMSON VIDEO EQUIPMENT (m)—C-99
VIDEOTEK INC. (m)—C-102
VITAL INDUSTRIES (m)—C-103

0770-3380 —stereo

BCS (d & r)—C-64
ORBAN (m)—C-89
PESA AMERICA INC. (m)—C-90

0770-3400 —sync

ASACA/SHIBASOKU CORP. OF AMERICA (m)—C-63
BSM SYSTEMS INC. (m & d)—C-66
CCTV CORP. (m)—C-68
DAGE-MTI INC. (m)—C-71
JAMES GRUNDER & ASSOCIATES INC. (d)—C-77
JAVELIN ELECTRONICS (d)—C-80
LEITCH VIDEO OF AMERICA INC. (m)—C-83
LENCO INC. (m)—C-83
MAGNI SYSTEMS INC. (m)—C-84
OMICRON VIDEO (m)—C-89
PESA AMERICA INC. (m)—C-90
QUANTA CORP. (m)—C-92
ROHDE & SCHWARZ INC. (m)—C-93
SHINTRON CO. INC. (m)—C-94
SIGMA ELECTRONICS INC. (m)—C-95
TEKTRONIX INC. (m)—C-98
UNITED MEDIA (m)—C-101
VIDEO ACCESSORY CORP. (m)—C-102
VIDEOTEK INC. (m)—C-102

0770-3420 —synchronizing systems

BCS (d & r)—C-64
CIPHER DIGITAL INC. (m)—C-69
EVERTZ MICROSYSTEMS LTD. (m)—C-74
JAMES GRUNDER & ASSOCIATES INC. (d)—C-77
LEITCH VIDEO OF AMERICA INC. (m)—C-83
LENCO INC. (m)—C-83
MULTI-TRACK MAGNETICS/RANGERTONE (d)—C-87
OMICRON VIDEO (m)—C-89
VIDEOTEK INC. (m)—C-102

0770-3440 —time code

ADAMS-SMITH (m)—C-59
AUDIO KINETICS UK LTD. (m)—C-63
BSM SYSTEMS INC. (m & d)—C-66
CHRONO-LOG CORP. (m)—C-69

CIPHER DIGITAL INC. (m)—C-69
EEOO INC./CONVERGENCE (m)—C-73
ESE (m)—C-74
EVERTZ MICROSYSTEMS LTD. (m)—C-74
FOR-A CORPORATION OF AMERICA (m)—C-75
GRAY ENGINEERING LABORATORIES INC. (m)—C-77
MULTI-TRACK MAGNETICS/RANGERTONE (m)—C-87
OTARI CORP. (m)—C-89
SHINTRON CO. INC. (m)—C-94
SKOTEL CORP. (m)—C-95
SONY COMMUNICATIONS PRODUCTS CO. (m)—C-95
UNITED MEDIA (m)—C-101
VIDEO DATA SYSTEMS (m)—C-102
VIDEOLAB (m)—C-102

0770-3460 —time code—vertical interval

ADAMS-SMITH (m)—C-59
CIPHER DIGITAL INC. (m)—C-69
EEOO INC./CONVERGENCE (m)—C-73
EVERTZ MICROSYSTEMS LTD. (m)—C-74
GRAY ENGINEERING LABORATORIES INC. (m)—C-77
JAVELIN ELECTRONICS (d)—C-80
LEITCH VIDEO OF AMERICA INC. (m)—C-83
SHINTRON CO. INC. (m)—C-94
SKOTEL CORP. (m)—C-95
VIDEO DATA SYSTEMS (m)—C-102
VIDEOLAB (m)—C-102

0770-3480 —tone

CHANNELMATIC INC. (m)—C-68
LEITCH VIDEO OF AMERICA INC. (m)—C-83
OMICRON VIDEO (m)—C-89
VEGA (m)—C-102
VIDEO ACCESSORY CORP. (m)—C-102

0770-3500 —lens, EBS

GORMAN-REDLICH MANUFACTURING CO. (m)—C-76
INTERNATIONAL NUCLEAR CORP. (m)—C-79
T.F.T. INC. (m)—C-99

0770-3520 Graphic Equalizers

GRAHAM-PATTEN SYSTEMS INC. (m & d)—C-77
HARRIS CORP. (BROADCAST DIVISION) (d)—C-77
LINES VIDEO SYSTEMS (d)—C-83
MPCS VIDEO INDUSTRIES INC. (d)—C-87
ORBAN (m)—C-89
WHEATSTONE CORP. (m)—C-103

0770-3540 Identification Systems, Video

BROADCAST VIDEO SYSTEMS LTD. (m)—C-66
CCTV CORP. (m)—C-68
CHYRON CORP. (m & d & r)—C-69
CIPHER DIGITAL INC. (m)—C-69
LANDY ASSOCIATES INC. (d)—C-82
QSI SYSTEMS INC. (m)—C-92
VIDEO DATA SYSTEMS (m)—C-102

0770-3560

Image Repositioners (see Video Signal Processing Equipment in this category)

0770-3580 Image Synthesis

SYMBOLICS GRAPHICS DIVISION (m)—C-97

0770-3580 Intercom Systems

A. F. ASSOCIATES INC. (d)—C-59
ALLIED ELECTRONICS (d)—C-60
ANIXTER TELE-WIRE (d)—C-62
ATLAS/SOUNDOLIER (m)—C-63
CLEAR-COM INTERCOM SYSTEMS (m)—C-69
G. C. ELECTRONICS CO. (m)—C-76
LAKE SYSTEMS CORP. (d)—C-82
LANDY ASSOCIATES INC. (d)—C-82
PESA AMERICA INC. (m)—C-90
ROSCOR CORP. (d)—C-93
SONY COMMUNICATIONS PRODUCTS CO. (m)—C-95
TELEVISION EQUIPMENT ASSOCIATES INC. (m)—C-98
VEGA (m)—C-102

0770-3600 —hard-wire

BCS (d & r)—C-64
CLEAR-COM INTERCOM SYSTEMS (m)—C-69
PESA AMERICA INC. (m)—C-90
TELEVISION EQUIPMENT ASSOCIATES INC. (m)—C-98

0770-3620 —wireless

CLEAR-COM INTERCOM SYSTEMS (m)—C-69
SONY COMMUNICATIONS PRODUCTS CO. (m)—C-95
VEGA (m)—C-102

0770-3625

Keyers (see Special Effects Equipment in this category)

0770-3630

Lenses & Accessories (see Cameras & Supplies in this category)

0770-3640

Lighting (see LIGHTING & POWER EQUIPMENT)

0770-3660

Limiter/Compressors, TV

APHEX SYSTEMS LTD. (m)—C-63
HOLZBERG INC. (d)—C-78
MPCS VIDEO INDUSTRIES INC. (d)—C-87
ORBAN (m)—C-89
ROSCOR CORP. (d & r)—C-93
THOMSON-CSF BROADCAST INC. (m)—C-99
VALLEY INTERNATIONAL INC. (m)—C-101

0770-3680

Machine Assignment Systems

ADAPT COMMUNICATION SUPPLY CO. INC. (d)—C-59
HOLZBERG INC. (d)—C-78
LANDY ASSOCIATES INC. (d)—C-82
3M CO. (m)—C-86

0770-3700

Machine Controls, Technical Automation

A. F. ASSOCIATES INC. (d)—C-59
ALAMAR ELECTRONICS USA INC. (m)—C-60
AMS INDUSTRIES INC. (m & d & r)—C-61
BSM SYSTEMS INC. (m & d)—C-66
BTS BROADCAST TELEVISION SYSTEMS INC. (m)—C-66
CIPHER DIGITAL INC. (m)—C-69
DYNAIR ELECTRONICS INC. (m)—C-73

EVERTZ MICROSYSTEMS LTD. (m)—C-74
 THE GRASS VALLEY GROUP INC. (m)—C-77
 IMAGE VIDEO LTD. (m)—C-79
 LAKE SYSTEMS CORP. (d)—C-82
 MATCO CONTROL PRODUCTS (m)—C-85
 MERLIN ENGINEERING WORKS (m)—C-85
 3M BROADCASTING PRODUCT DIVISION (m)—C-86
 3M CO. (m)—C-86
 ODETICS INC. (m)—C-89
 PHOTOGRAPHIC EQUIPMENT SERVICE INC. (m)—C-90
 H. A. SOLUTECH LTD. (m)—C-95
 UNITED MEDIA (m)—C-101
 UTAH SCIENTIFIC INC. (m)—C-101
 VIDEO DATA SYSTEMS (m)—C-102
 VITAL INDUSTRIES (m)—C-103

0770-3720

—parallel interface

ALAMAR ELECTRONICS USA INC. (m)—C-60
 BCS (d & r)—C-64
 CENTRAL DYNAMICS LTD. (m & r)—C-68
 CIPHER DIGITAL INC. (m)—C-69
 DYNAIR ELECTRONICS INC. (m)—C-73
 EVERTZ MICROSYSTEMS LTD. (m)—C-74
 THE GRASS VALLEY GROUP INC. (m)—C-77
 MATCO CONTROL PRODUCTS (m)—C-85
 H. A. SOLUTECH LTD. (m)—C-95
 UNITED MEDIA (m)—C-101
 UTAH SCIENTIFIC INC. (m)—C-101
 VIDEO DATA SYSTEMS (m)—C-102

0770-3740

—serial interface

ALAMAR ELECTRONICS USA INC. (m)—C-60
 BCS (d & r)—C-64
 BSM SYSTEMS INC. (m & d)—C-66
 CENTRAL DYNAMICS LTD. (m & r)—C-68
 CIPHER DIGITAL INC. (m)—C-69
 DYNAIR ELECTRONICS INC. (m)—C-73
 EVERTZ MICROSYSTEMS LTD. (m)—C-74
 THE GRASS VALLEY GROUP INC. (m)—C-77
 MATCO CONTROL PRODUCTS (m)—C-85
 3M CO. (m)—C-86
 H. A. SOLUTECH LTD. (m)—C-95
 UNITED MEDIA (m)—C-101
 UTAH SCIENTIFIC INC. (m)—C-101
 VIDEO DATA SYSTEMS (m)—C-102
 VITAL INDUSTRIES (m)—C-103

0770-3760

—V1 systems

DI-TECH INC. (m)—C-72
 VIDEO DATA SYSTEMS (m)—C-102

0770-3780**Master Control Switchers**

AMX CORP. (d)—C-81
 BSM SYSTEMS INC. (m & d)—C-66
 BTS BROADCAST TELEVISION SYSTEMS INC. (m)—C-66
 CENTRAL DYNAMICS LTD. (m & r)—C-68
 COMMUNICATIONS SYSTEMS GROUP/GENERAL TELEVISION NETWORK (d & r)—C-70
 THE GRASS VALLEY GROUP INC. (m)—C-77
 HOLZBERG INC. (d)—C-78
 IMAGE VIDEO LTD. (m)—C-79
 INTERGROUP TECHNOLOGIES INC. (m)—C-79
 INTERNATIONAL NUCLEAR CORP. (m)—C-79
 LAKART CORP. (m)—C-82
 LAKE SYSTEMS CORP. (d)—C-82
 LANDY ASSOCIATES INC. (d)—C-82
 LINES VIDEO SYSTEMS (d)—C-83
 MAZE BROADCAST INC. (d)—C-85
 MIDWEST COMMUNICATIONS CORP. (d)—C-86
 OMICRON VIDEO (m)—C-89

TELE-MEASUREMENTS INC. (d)—C-98
 UTAH SCIENTIFIC INC. (m)—C-101
 VITAL INDUSTRIES (m)—C-103

0770-3800

—automated

ALAMAR ELECTRONICS USA INC. (m)—C-60
 BSM SYSTEMS INC. (m & d)—C-66
 CENTRAL DYNAMICS LTD. (m & r)—C-68
 THE GRASS VALLEY GROUP INC. (m)—C-77
 IMAGE VIDEO LTD. (m)—C-79
 INTERGROUP TECHNOLOGIES INC. (m)—C-79
 INTERNATIONAL NUCLEAR CORP. (m)—C-79
 LAKART CORP. (m)—C-82
 UTAH SCIENTIFIC INC. (m)—C-101

0770-3820

—business automation interfaced

ALAMAR ELECTRONICS USA INC. (m)—C-60
 LAKART CORP. (m)—C-82
 UTAH SCIENTIFIC INC. (m)—C-101
 VITAL INDUSTRIES (m)—C-103

0770-3840

—manual

CENTRAL DYNAMICS LTD. (m & r)—C-68
 IMAGE VIDEO LTD. (m)—C-79
 INTERGROUP TECHNOLOGIES INC. (m)—C-79
 OMICRON VIDEO (m)—C-89
 UTAH SCIENTIFIC INC. (m)—C-101
 VITAL INDUSTRIES (m)—C-103

0770-3860**Modulators, TV**

AMERICAN LIGHTWAVE SYSTEMS INC. (m)—C-61
 ANIXTER TELE-WIRE (d)—C-82
 ASACA/SHIBASOKU CORP. OF AMERICA (m)—C-83
 BARCO INDUSTRIES (m)—C-64
 BLONDER-TONGUE LABORATORIES INC. (m)—C-85
 CA TEL TELECOMMUNICATIONS (m)—C-67
 DB COMMUNICATIONS INC. (d)—C-71
 HARRIS CORP. (BROADCAST DIVISION) (d)—C-77
 HOLZBERG INC. (d)—C-78
 LANDY ASSOCIATES INC. (d)—C-82
 LINES VIDEO SYSTEMS (d)—C-83
 MP CS VIDEO INDUSTRIES INC. (d)—C-87
 RMT ENGINEERING INC. (d)—C-83
 ROLHDE & SCHWARZ INC. (m)—C-83
 SCI CATV SERVICES (r)—C-94
 TELE-MEASUREMENTS INC. (d)—C-98

0770-3880**Monitors**

A. F. ASSOCIATES INC. (d)—C-59
 ASACA/SHIBASOKU CORP. OF AMERICA (m)—C-83
 BAF COMMUNICATIONS CORP. (d)—C-64
 BARCO INDUSTRIES (m)—C-64
 BTS BROADCAST TELEVISION SYSTEMS INC. (m)—C-66
 THE CAMERA MART INC. (d)—C-87
 CCTV CORP. (m)—C-68
 CENTER VIDEO INDUSTRIAL CO. INC. (d)—C-68
 COHU INC. (m & r)—C-69

COMMUNICATIONS SYSTEMS GROUP/GENERAL TELEVISION NETWORK (d & r)—C-70

DAGE-MTI INC. (m)—C-71
 DB COMMUNICATIONS INC. (d)—C-71
 DISPLAY PRODUCTS GROUP (m)—C-72
 ELECTOR USA INC. (d)—C-73
 ELECTROHOME LTD. (m)—C-73
 GBC-CCTV/WASHINGTON CORP. (m & d)—C-76
 HARRIS CORP. (BROADCAST DIVISION) (d)—C-77
 HITACHI DENSHI AMERICA LTD. (m)—C-78
 HOLZBERG INC. (d)—C-78
 IKEGAMI ELECTRONICS (U.S.A.) INC. (m)—C-78
 JAVELIN ELECTRONICS (m)—C-80
 JVC PROFESSIONAL PRODUCTS CO. (m & d)—C-80
 LAKE SYSTEMS CORP. (d)—C-82
 LANDY ASSOCIATES INC. (d)—C-82
 LINES VIDEO SYSTEMS (d)—C-83
 MIDWEST COMMUNICATIONS CORP. (d)—C-86
 NCS INDUSTRIES (d)—C-88
 PANASONIC BROADCAST SYSTEMS CO. (m)—C-89
 PESA AMERICA INC. (m)—C-90
 QSI SYSTEMS INC. (d)—C-92
 RICHARDSON ELECTRONICS LTD. (m & d)—C-93
 ROSCOR CORP. (d & r)—C-93
 SHARP ELECTRONICS CORP. (m)—C-94
 SPECTRUM (d)—C-96
 TELECOMMUNICATION PRODUCTS CORP. (d)—C-98
 TELE-MEASUREMENTS INC. (d)—C-98
 TELESCRIPT INC. (m & d)—C-98
 VICON INDUSTRIES INC. (m)—C-102
 VIDEOTEK INC. (m)—C-102

0770-3900

—b & w

BARCO INDUSTRIES (m)—C-64
 CCTV CORP. (m)—C-68
 COHU INC. (m & r)—C-69
 COMMUNICATIONS SYSTEMS GROUP/GENERAL TELEVISION NETWORK (d & r)—C-70
 DAGE-MTI INC. (m)—C-71
 DISPLAY PRODUCTS GROUP (m)—C-72
 ELECTROHOME LTD. (m)—C-73
 GBC-CCTV/WASHINGTON CORP. (m & d)—C-76
 HITACHI DENSHI AMERICA LTD. (m)—C-78
 IKEGAMI ELECTRONICS (U.S.A.) INC. (m)—C-78
 JAVELIN ELECTRONICS (m)—C-80
 JVC PROFESSIONAL PRODUCTS CO. (m & d)—C-80
 LENCOR INC. (m)—C-83
 MERLIN ENGINEERING WORKS (m)—C-85
 PESA AMERICA INC. (m)—C-90
 QSI SYSTEMS INC. (d)—C-92
 RICHARDSON ELECTRONICS LTD. (m & d)—C-93
 TELESCRIPT INC. (m & d)—C-98
 TEMTRON ELECTRONICS LTD. (d)—C-99
 VICON INDUSTRIES INC. (m)—C-102

0770-3920

—b & w monitors—rack

BARCO INDUSTRIES (m)—C-64
 BCS (d & r)—C-64
 CCTV CORP. (m)—C-68
 COHU INC. (m & r)—C-69
 DAGE-MTI INC. (m)—C-71
 DISPLAY PRODUCTS GROUP (m)—C-72
 ELECTROHOME LTD. (m)—C-73
 GBC-CCTV/WASHINGTON CORP. (m & d)—C-76
 HITACHI DENSHI AMERICA LTD. (m)—C-78
 IKEGAMI ELECTRONICS (U.S.A.) INC. (m)—C-78
 JAVELIN ELECTRONICS (m)—C-80

JVC PROFESSIONAL PRODUCTS CO. (m & d)—C-80
 PESA AMERICA INC. (m)—C-90
 QSI SYSTEMS INC. (d)—C-92
 RICHARDSON ELECTRONICS LTD. (m & d)—C-93
 TEMTRON ELECTRONICS LTD. (d)—C-99

0770-3940

—b & w monitors—standalone

BARCO INDUSTRIES (m)—C-64
 CCTV CORP. (m)—C-68
 COHU INC. (m & r)—C-69
 DAGE-MTI INC. (m)—C-71
 DISPLAY PRODUCTS GROUP (m)—C-72
 ELECTOR USA INC. (d)—C-73
 ELECTROHOME LTD. (m)—C-73
 GBC-CCTV/WASHINGTON CORP. (m & d)—C-76
 HITACHI DENSHI AMERICA LTD. (m)—C-78
 IKEGAMI ELECTRONICS (U.S.A.) INC. (m)—C-78
 JAVELIN ELECTRONICS (m)—C-80
 JVC PROFESSIONAL PRODUCTS CO. (m & d)—C-80
 PESA AMERICA INC. (m)—C-90
 QSI SYSTEMS INC. (d)—C-92
 RICHARDSON ELECTRONICS LTD. (m & d)—C-93

0770-3960

—color

BARCO INDUSTRIES (m)—C-64
 COHU INC. (m & r)—C-69
 COMMUNICATIONS SYSTEMS GROUP/GENERAL TELEVISION NETWORK (d & r)—C-70
 DB COMMUNICATIONS INC. (d)—C-71
 DISPLAY PRODUCTS GROUP (m)—C-72
 ELECTOR USA INC. (d)—C-73
 ELECTROHOME LTD. (m)—C-73
 HITACHI DENSHI AMERICA LTD. (m)—C-78
 IKEGAMI ELECTRONICS (U.S.A.) INC. (m)—C-78
 JAVELIN ELECTRONICS (m)—C-80
 JVC PROFESSIONAL PRODUCTS CO. (m & d)—C-80
 MERLIN ENGINEERING WORKS (m)—C-85
 PANASONIC BROADCAST SYSTEMS CO. (m)—C-89
 PESA AMERICA INC. (m)—C-90
 QSI SYSTEMS INC. (d)—C-92
 RICHARDSON ELECTRONICS LTD. (m & d)—C-93
 SHARP ELECTRONICS CORP. (m)—C-94
 SONY COMMUNICATIONS PRODUCTS CO. (m)—C-95
 TEKTRONIX INC. (m)—C-98
 TEMTRON ELECTRONICS LTD. (d)—C-99
 VICON INDUSTRIES INC. (m)—C-102
 VIDEOTEK INC. (m)—C-102
 WORLD VIDEO INC. (m)—C-104

0770-3980

—color monitors—rack

BARCO INDUSTRIES (m)—C-64
 DISPLAY PRODUCTS GROUP (m)—C-72
 ELECTROHOME LTD. (m)—C-73
 HITACHI DENSHI AMERICA LTD. (m)—C-78
 IKEGAMI ELECTRONICS (U.S.A.) INC. (m)—C-78
 JAVELIN ELECTRONICS (m)—C-80
 JVC PROFESSIONAL PRODUCTS CO. (m & d)—C-80
 PANASONIC BROADCAST SYSTEMS CO. (m)—C-89
 PESA AMERICA INC. (m)—C-90
 QSI SYSTEMS INC. (d)—C-92
 RICHARDSON ELECTRONICS LTD. (m & d)—C-93
 SONY COMMUNICATIONS PRODUCTS CO. (m)—C-95
 TEKTRONIX INC. (m)—C-98
 VIDEOTEK INC. (m)—C-102

STUDIO EQUIPMENT & SUPPLIES-0700

WORLD VIDEO INC. (m)—C-104

0770-4000

— color monitors—standalone

BARCO INDUSTRIES (m)—C-64
DISPLAY PRODUCTS GROUP (m)—C-72
ELECTOR USA INC. (d)—C-73
ELECTROHOME LTD. (m)—C-73
HITACHI DENSHI AMERICA LTD. (m)—C-78
IKEGAMI ELECTRONICS (U.S.A.) INC. (m)—C-78
JAVELIN ELECTRONICS (m)—C-80
JVC PROFESSIONAL PRODUCTS CO. (m & d)—C-80
PANASONIC BROADCAST SYSTEMS CO. (m)—C-89
PESA AMERICA INC. (m)—C-90
QSI SYSTEMS INC. (d)—C-92
RICHARDSON ELECTRONICS LTD. (m & d)—C-93
SHARP ELECTRONICS CORP. (m)—C-94
SONY COMMUNICATIONS PRODUCTS CO. (m)—C-95
TEKTRONIX INC. (m)—C-98
VIDEOTEK INC. (m)—C-102
WORLD VIDEO INC. (m)—C-104

0770-4020

— pulse cross

COMMUNICATIONS SYSTEMS GROUP/
GENERAL TELEVISION NETWORK (d & r)—C-70
DB COMMUNICATIONS INC. (d)—C-71
DISPLAY PRODUCTS GROUP (m)—C-72
ELECTROHOME LTD. (m)—C-73
IKEGAMI ELECTRONICS (U.S.A.) INC. (m)—C-78
PESA AMERICA INC. (m)—C-90
QSI SYSTEMS INC. (d)—C-92
VIDEOTEK INC. (m)—C-102

0770-4040

— receiver/monitors

COMMUNICATIONS SYSTEMS GROUP/
GENERAL TELEVISION NETWORK (d & r)—C-70
DB COMMUNICATIONS INC. (d)—C-71
ELECTOR USA INC. (d)—C-73
ELECTROHOME LTD. (m)—C-73
IKEGAMI ELECTRONICS (U.S.A.) INC. (m)—C-78
JVC PROFESSIONAL PRODUCTS CO. (m & d)—C-80
SHARP ELECTRONICS CORP. (m)—C-94
VIDEOTEK INC. (m)—C-102
WORLD VIDEO INC. (m)—C-104

0770-4060

— waveform

BROADCAST VIDEO SYSTEMS LTD. (d)—C-66
COMMUNICATIONS SYSTEMS GROUP/
GENERAL TELEVISION NETWORK (d & r)—C-70
DB COMMUNICATIONS INC. (d)—C-71
ELECTROHOME LTD. (m)—C-73
HITACHI DENSHI AMERICA LTD. (m)—C-78
MAGNI SYSTEMS INC. (m)—C-84
MAZE BROADCAST INC. (d)—C-85
MERLIN ENGINEERING WORKS (m)—C-85
TEKTRONIX INC. (m)—C-98
VIDEOTEK INC. (m)—C-102

0770-4080

Multiple Access Controllers

THE GRASS VALLEY GROUP INC. (m)—C-77
MPCS VIDEO INDUSTRIES INC. (d)—C-87
ODETICS INC. (m)—C-89
TELE-MEASUREMENTS INC. (d)—C-98
VALLEY INTERNATIONAL INC. (m)—C-101

0770-4090

Noise Reduction Systems (see Digital Processing Equipment in this category)

0770-4100

Phase Correctors, Cart

HOLZBERG INC. (d)—C-78
HOWE TECHNOLOGIES CORP. (m)—C-78
MPCS VIDEO INDUSTRIES INC. (d)—C-87

0770-4120

Post-Production Equipment

ADAMS-SMITH (m)—C-59
ADM TECHNOLOGY INC. (m)—C-59
AMPEX CORP. (m)—C-61
BENCHER INC. (m)—C-64
CENTER VIDEO INDUSTRIAL CO. INC. (d)—C-68
CENTRAL DYNAMICS LTD. (m & r)—C-68
CIPHER DIGITAL INC. (m)—C-69
CMX CORP. (m)—C-69
COMMUNICATIONS SYSTEMS GROUP/
GENERAL TELEVISION NETWORK (d & r)—C-70
CONVERGENCE (m)—C-70
CROSSPOINT LATCH CORP. (m)—C-71
DIGITAL F/X INC. (m)—C-72
ECCO INC./CONVERGENCE (m)—C-73
FOR-A CORPORATION OF AMERICA (m)—C-75
THE GRASS VALLEY GROUP INC. (m)—C-77
JAMES GRUNDER & ASSOCIATES INC. (d)—C-77
HARRIS CORP. (BROADCAST DIVISION) (d)—C-77
HOLZBERG INC. (d)—C-78
JVC PROFESSIONAL PRODUCTS CO. (m & d)—C-80
LAKE SYSTEMS CORP. (d)—C-82
LANDY ASSOCIATES INC. (d)—C-82
LINES VIDEO SYSTEMS (d)—C-83
MAZE BROADCAST INC. (d)—C-85
MCI QUANTEL LIMITED (d)—C-85
MIDWEST COMMUNICATIONS CORP. (d)—C-86
NEC AMERICA INC. (m)—C-88
PALTEX (m)—C-89
PANASONIC BROADCAST SYSTEMS CO. (m)—C-89
PHOTOGRAPHIC EQUIPMENT SERVICE INC. (m)—C-90
QUANTA CORP. (m)—C-92
ROSCOR CORP. (d & r)—C-93
SONY COMMUNICATIONS PRODUCTS CO. (m)—C-95
TEK MEDIA SUPPLY CO. (d)—C-98
TELE-MEASUREMENTS INC. (d)—C-98
UNITED MEDIA (m)—C-101

0770-4140

— editor/controllers

ADM TECHNOLOGY INC. (m)—C-59
AMPEX CORP. (m)—C-61
CIPHER DIGITAL INC. (m)—C-69
CMX CORP. (m)—C-69
COMMUNICATIONS SYSTEMS GROUP/
GENERAL TELEVISION NETWORK (d & r)—C-70
CONVERGENCE (m)—C-70
DIGITAL F/X INC. (m)—C-72
ECCO INC./CONVERGENCE (m)—C-73
FOR-A CORPORATION OF AMERICA (m)—C-75
THE GRASS VALLEY GROUP INC. (m)—C-77
JVC PROFESSIONAL PRODUCTS CO. (m & d)—C-80
LYON LAMB VIDEO ANIMATION SYSTEMS INC. (m)—C-84
PALTEX (m)—C-89
PANASONIC BROADCAST SYSTEMS CO. (m)—C-89
QUANTA CORP. (m)—C-92
QUANTEL INC. (m)—C-92

SONY COMMUNICATIONS PRODUCTS CO. (m)—C-95
UNITED MEDIA (m)—C-101

0770-4160

— multisource editors

AMPEX CORP. (m)—C-61
CIPHER DIGITAL INC. (m)—C-69
CMX CORP. (m)—C-69
COMMUNICATIONS SYSTEMS GROUP/
GENERAL TELEVISION NETWORK (d & r)—C-70
CONVERGENCE (m)—C-70
DIGITAL F/X INC. (m)—C-72
ECCO INC./CONVERGENCE (m)—C-73
FOR-A CORPORATION OF AMERICA (m)—C-75
THE GRASS VALLEY GROUP INC. (m)—C-77
JVC PROFESSIONAL PRODUCTS CO. (m & d)—C-80
PALTEX (m)—C-89
SONY COMMUNICATIONS PRODUCTS CO. (m)—C-95
UNITED MEDIA (m)—C-101

0770-4180

— proprietary time code systems

ADAMS-SMITH (m)—C-59
CIPHER DIGITAL INC. (m)—C-69
COMMUNICATIONS SYSTEMS GROUP/
GENERAL TELEVISION NETWORK (d & r)—C-70
ESE (m)—C-74
FOR-A CORPORATION OF AMERICA (m)—C-75
UNITED MEDIA (m)—C-101

0770-4200

— SMPTE time code generators, readers

ADAMS-SMITH (m)—C-59
CIPHER DIGITAL INC. (m)—C-69
COMMUNICATIONS SYSTEMS GROUP/
GENERAL TELEVISION NETWORK (d & r)—C-70
ECCO INC./CONVERGENCE (m)—C-73
ESE (m)—C-74
EVERTZ MICROSYSTEMS LTD. (m)—C-74
FOR-A CORPORATION OF AMERICA (m)—C-75
GRAY ENGINEERING LABORATORIES INC. (m)—C-77
MIDWEST COMMUNICATIONS CORP. (d)—C-86
MULTI-TRACK MAGNETICS/RANGERTONE (m)—C-87
SHINTRON CO. INC. (m)—C-94
SKOTEL CORP. (m)—C-95
SONY COMMUNICATIONS PRODUCTS CO. (m)—C-95
UNITED MEDIA (m)—C-101

0770-4220

— SMPTE time code synchronizers

ADAMS-SMITH (m)—C-59
CIPHER DIGITAL INC. (m)—C-69
COMMUNICATIONS SYSTEMS GROUP/
GENERAL TELEVISION NETWORK (d & r)—C-70
EVERTZ MICROSYSTEMS LTD. (m)—C-74
MULTI-TRACK MAGNETICS/RANGERTONE (m)—C-87
UNITED MEDIA (m)—C-101

0770-4240

Power Supplies/Cases

ANTON/BAUER INC. (m)—C-62
THE CAMERA MART INC. (d)—C-67
MPCS VIDEO INDUSTRIES INC. (d)—C-87
PANASONIC BROADCAST SYSTEMS CO. (m)—C-89
PRECISE POWER CORP. (m)—C-91
RF TECHNOLOGIES (d)—C-93

SOLA (m)—C-95

0770-4250

Preamplifiers-Video (see Amplifiers in this category)

0770-4260

Production Switchers

ALTA GROUP INC. (m)—C-81
AMPEX CORP. (m)—C-81
BAF COMMUNICATIONS CORP. (d)—C-64
CENTER VIDEO INDUSTRIAL CO. INC. (d)—C-68
CENTRAL DYNAMICS LTD. (m & r)—C-68
COMMUNICATIONS SYSTEMS GROUP/
GENERAL TELEVISION NETWORK (d & r)—C-70
CROSSPOINT LATCH CORP. (m)—C-71
ECHOLAB INC. (m)—C-73
FOR-A CORPORATION OF AMERICA (m)—C-75
THE GRASS VALLEY GROUP INC. (m)—C-77
INTERGROUP TECHNOLOGIES INC. (m)—C-79
INTERNATIONAL NUCLEAR CORP. (m)—C-79
JVC PROFESSIONAL PRODUCTS CO. (m & d)—C-80
LAKE SYSTEMS CORP. (d)—C-82
MIDWEST COMMUNICATIONS CORP. (d)—C-86
MPCS VIDEO INDUSTRIES INC. (d)—C-87
OMICRON VIDEO (m)—C-89
PANASONIC BROADCAST SYSTEMS CO. (m)—C-89
ROSCOR CORP. (d)—C-93
SPECTRUM (d)—C-96
THOMSON VIDEO EQUIPMENT (m)—C-99
VIDEOTEK INC. (m)—C-102
VITAL INDUSTRIES (m)—C-103

0770-4280

— special EFx

ALTA GROUP INC. (m)—C-81
AMPEX CORP. (m)—C-81
CENTRAL DYNAMICS LTD. (m & r)—C-68
CROSSPOINT LATCH CORP. (m)—C-71
DIGITAL SERVICES CORP. (DSC) (m)—C-72
ECHOLAB INC. (m)—C-73
FOR-A CORPORATION OF AMERICA (m)—C-75
JAMES GRUNDER & ASSOCIATES INC. (d)—C-77
INTERGROUP TECHNOLOGIES INC. (m)—C-79
INTERNATIONAL NUCLEAR CORP. (m)—C-79
MAZE BROADCAST INC. (d)—C-85
MCI QUANTEL LIMITED (d)—C-85
NEC AMERICA INC. (m)—C-88
OMICRON VIDEO (m)—C-89
PINNACLE SYSTEMS INC. (m)—C-90
VIDEOTEK INC. (m)—C-102
VITAL INDUSTRIES (m)—C-103

0770-4300

— automated

CROSSPOINT LATCH CORP. (m)—C-71
FOR-A CORPORATION OF AMERICA (m)—C-75
INTERGROUP TECHNOLOGIES INC. (m)—C-79
VITAL INDUSTRIES (m)—C-103

0770-4320

— compact studio/mobile

AMPEX CORP. (m)—C-61
CROSSPOINT LATCH CORP. (m)—C-71
FOR-A CORPORATION OF AMERICA (m)—C-75
INTERGROUP TECHNOLOGIES INC. (m)—C-79

INTERNATIONAL NUCLEAR CORP. (m)—C-79
 PANASONIC COMMUNICATIONS & SYSTEMS CO. (m)—C-89
 THOMSON VIDEO EQUIPMENT (m)—C-99
 VIDEOTEK INC. (m)—C-102
 VITAL INDUSTRIES (m)—C-103

0770-4340
 —large studio

AMPEX CORP. (m)—C-81
 CROSSPOINT LATCH CORP. (m)—C-71
 ECHOLAB INC. (m)—C-73
 FOR-A CORPORATION OF AMERICA (m)—C-75
 INTERGROUP TECHNOLOGIES INC. (m)—C-79
 INTERNATIONAL NUCLEAR CORP. (m)—C-79
 PANASONIC COMMUNICATIONS & SYSTEMS CO. (m)—C-89
 THOMSON VIDEO EQUIPMENT (m)—C-99
 VITAL INDUSTRIES (m)—C-103

0770-4380
 —portable

CROSSPOINT LATCH CORP. (m)—C-71
 ECHOLAB INC. (m)—C-73
 INTERNATIONAL NUCLEAR CORP. (m)—C-79
 JVC PROFESSIONAL PRODUCTS CO. (m & d)—C-80
 OMICRON VIDEO (m)—C-89
 PANASONIC COMMUNICATIONS & SYSTEMS CO. (m)—C-89
 QUALITY VIDEO SUPPLY CORP. (d)—C-92

0770-4380
 —post-production

AMPEX CORP. (m)—C-81
 CENTRAL DYNAMICS LTD. (m & r)—C-68
 CROSSPOINT LATCH CORP. (m)—C-71
 DIGITAL SERVICES CORP. (DSC) (m)—C-72
 ECHOLAB INC. (m)—C-73
 FOR-A CORPORATION OF AMERICA (m)—C-75
 INTERGROUP TECHNOLOGIES INC. (m)—C-79
 INTERNATIONAL NUCLEAR CORP. (m)—C-79
 JVC PROFESSIONAL PRODUCTS CO. (m & d)—C-80
 OMICRON VIDEO (m)—C-89
 PANASONIC COMMUNICATIONS & SYSTEMS CO. (m)—C-89
 THOMSON VIDEO EQUIPMENT (m)—C-99
 VIDEOTEK INC. (m)—C-102
 VITAL INDUSTRIES (m)—C-103

0770-4400
Projection TV-Forward Throw

CENTER VIDEO INDUSTRIAL CO. INC. (d)—C-68
 COMMUNICATIONS SYSTEMS GROUP/GENERAL TELEVISION NETWORK (d & r)—C-70
 ELECTOR USA INC. (d)—C-73
 ELECTROHOME LTD. (m)—C-73
 IKEGAMI ELECTRONICS (U.S.A.) INC. (d)—C-78
 IMAGE MAGNIFICATION INC. (m & d)—C-79
 LAKE SYSTEMS CORP. (d)—C-82
 MPDS VIDEO INDUSTRIES INC. (d)—C-67
 ROSCOR CORP. (d)—C-93
 SHARP ELECTRONICS CORP. (m)—C-94
 SONY COMMUNICATIONS PRODUCTS CO. (m)—C-95

0770-4420
Reader For Time Code In Vertical Interval

ADAMS-SMITH (m)—C-59
 COMMUNICATIONS SYSTEMS GROUP/GENERAL TELEVISION NETWORK (d & r)—C-70
 EECO INC./CONVERGENCE (m)—C-73
 EVERTZ MICROSYSTEMS LTD. (m)—C-74
 GRAY ENGINEERING LABORATORIES INC. (m)—C-77
 ROSCOR CORP. (d)—C-93

0770-4440
Receiver, TV Aural

COMPLEX CORP. (m)—C-70
 SHARP ELECTRONICS CORP. (m)—C-94
 TELE-MEASUREMENTS INC. (d)—C-98
 T.F.T. INC. (m)—C-99

0770-4450
Recorder/Cameras (see Cameras & Recorders in this category)

0770-4460
Recorders, Videotape

A. F. ASSOCIATES INC. (d)—C-59
 AMPEX CORP. (m)—C-81
 BAF COMMUNICATIONS CORP. (d)—C-64
 BTS BROADCAST TELEVISION SYSTEMS INC. (m)—C-68
 CENTER VIDEO INDUSTRIAL CO. INC. (d & r)—C-68
 COMMUNICATIONS SYSTEMS GROUP/GENERAL TELEVISION NETWORK (d & r)—C-70
 FIRST CAMERA VIDEO (d)—C-75
 FUTURE PRODUCTIONS INC. (d)—C-75
 HARRIS CORP. (BROADCAST DIVISION) (d)—C-77
 HITACHI DENSHI AMERICA LTD. (m)—C-78
 JAVELIN ELECTRONICS (m)—C-80
 JVC PROFESSIONAL PRODUCTS CO. (m & d)—C-80
 LAKE SYSTEMS CORP. (d)—C-82
 LANDY ASSOCIATES INC. (d)—C-82
 MAZE BROADCAST INC. (d)—C-85
 MERLIN ENGINEERING WORKS (m)—C-85
 MIDWEST COMMUNICATIONS CORP. (d)—C-86
 MPDS VIDEO INDUSTRIES INC. (d)—C-87
 ODETICS INC. (d)—C-89
 PEIRCE-PHELPS INC. (d)—C-90
 OSI SYSTEMS INC. (d)—C-92
 ROSCOR CORP. (d & r)—C-93
 SHARP ELECTRONICS CORP. (m)—C-94
 SONY COMMUNICATIONS PRODUCTS CO. (m)—C-95
 STUDIO FILM & TAPE (LA) INC. (d)—C-96
 TELE-MEASUREMENTS INC. (d)—C-98
 THOMSON VIDEO EQUIPMENT (m)—C-99
 VAUGHN COMMUNICATIONS GROUP (d & r)—C-101
 VICON INDUSTRIES INC. (m)—C-102

0770-4480
 —1/4 inch

HITACHI DENSHI AMERICA LTD. (m)—C-78
 MAZE BROADCAST INC. (d)—C-85
 MOVIOLA/J & R FILM CO. INC. (d)—C-87

0770-4500
 —1/2 inch

A. F. ASSOCIATES INC. (d)—C-59
 AMPEX CORP. (m)—C-81
 FIRST CAMERA VIDEO (d)—C-75
 FUTURE PRODUCTIONS INC. (d)—C-75
 HITACHI DENSHI AMERICA LTD. (m)—C-78
 JAVELIN ELECTRONICS (m)—C-80
 JVC PROFESSIONAL PRODUCTS CO. (m & d)—C-80

MAZE BROADCAST INC. (d)—C-85
 MOVIOLA/J & R FILM CO. INC. (d)—C-87
 OSI SYSTEMS INC. (d)—C-92
 SHARP ELECTRONICS CORP. (m)—C-94
 SONY COMMUNICATIONS PRODUCTS CO. (m)—C-95
 THOMSON-CSF BROADCAST INC. (m)—C-99
 THOMSON VIDEO EQUIPMENT (d)—C-99
 VICON INDUSTRIES INC. (m)—C-102

0770-4520
 —3/4 inch

A. F. ASSOCIATES INC. (d)—C-59
 FIRST CAMERA VIDEO (d)—C-75
 JVC PROFESSIONAL PRODUCTS CO. (m & d)—C-80
 MAZE BROADCAST INC. (d)—C-85
 MOVIOLA/J & R FILM CO. INC. (d)—C-87
 T. R. PITTS CO. (d)—C-90
 SONY COMMUNICATIONS PRODUCTS CO. (m)—C-95
 THOMSON VIDEO EQUIPMENT (d)—C-99

0770-4540
 —1 inch

A. F. ASSOCIATES INC. (d)—C-59
 AMPEX CORP. (m)—C-81
 FIRST CAMERA VIDEO (d)—C-75
 HITACHI DENSHI AMERICA LTD. (m)—C-78
 MAZE BROADCAST INC. (d)—C-85
 SONY COMMUNICATIONS PRODUCTS CO. (m)—C-95
 THOMSON VIDEO EQUIPMENT (d)—C-99

0770-4560
 —cleaners

ASACA/SHIBASOKU CORP. OF AMERICA (m)—C-63
 AUDIO-TECHNICA U.S. INC. (m)—C-63
 G. C. ELECTRONICS CO. (m)—C-76
 LIBERTY INDUSTRIES INC. (m & d)—C-83
 LIPSNER-SMITH CO. (m)—C-63
 LPS LABORATORIES INC. (m)—C-84
 STEINBERG ELECTRONICS INC. (d)—C-96
 STUDIO FILM & TAPE (LA) INC. (d)—C-96
 TEK MEDIA SUPPLY CO. (d)—C-98

0770-4580
 —degaussers

AVSC INC. (m & d)—C-64
 CMC VIDEO OPERATION (m)—C-69
 COMMUNICATIONS SYSTEMS GROUP/GENERAL TELEVISION NETWORK (d & r)—C-70
 GARNER INDUSTRIES (m)—C-76
 G. C. ELECTRONICS CO. (m)—C-76
 MULTI-TRACK MAGNETICS/RANGERTONE (d)—C-87
 TABER MANUFACTURING & ENGINEERING CO. (m & d)—C-97
 TEK MEDIA SUPPLY CO. (d)—C-98
 WEIRCLIFFE (m)—C-103

0770-4600
 —extended play kit

MERLIN ENGINEERING WORKS (m)—C-85

0770-4620
 —logging

MERLIN ENGINEERING WORKS (m)—C-85
 MOVIOLA/J & R FILM CO. INC. (d)—C-87

0770-4640
 —parts & accessories

HITACHI DENSHI AMERICA LTD. (m)—C-78
 MERLIN ENGINEERING WORKS (m)—C-85
 RMS ELECTRONICS INC./CATV DIVISION (m)—C-93
 STEINBERG ELECTRONICS INC. (d)—C-96
 UNITED AD LABEL CO. INC. (m)—C-101

0770-4660
 —parts & accessories—capstan assemblies

MERLIN ENGINEERING WORKS (m)—C-85

0770-4680
 —parts & accessories—care kits

GENEVA GROUP OF COS. INC. (m)—C-76
 RMS ELECTRONICS INC./CATV DIVISION (m)—C-93
 THE TEXWIPE CO. (m)—C-99

0770-4700
 —parts & accessories—drive motor power supplies

FORTELL INC. (m)—C-75

0770-4720
 —parts & accessories—electronics

ALLIED ELECTRONICS (d)—C-60

0770-4740
 —parts & accessories—heads

AMPEX CORP. (m)—C-81
 SACHTLER CORP. OF AMERICA (m & d & r)—C-93

0770-4760
 —parts & accessories—head alignment equipment

GENEVA GROUP OF COS. INC. (m)—C-76
 MERLIN ENGINEERING WORKS (m)—C-85
 TENDEL (m)—C-99

0770-4780
 —parts & accessories—heads, rebuilt

AMPEX CORP. (m)—C-81
 CMC VIDEO OPERATION (m)—C-69

0770-4800
 —parts & accessories—heads, replacement

AMPEX CORP. (m)—C-81
 CMC VIDEO OPERATION (m)—C-69

0770-4840
 —parts & accessories—reels

MOVIOLA/J & R FILM CO. INC. (m)—C-87
 STUDIO FILM & TAPE (LA) INC. (d)—C-96

0770-4860
 —parts & accessories—rewinders

COLORMAX ELECTRONIC CORP. (d)—C-69
 LIPSNER-SMITH CO. (m)—C-83

0770-4920
 —parts & accessories—synchronizers

CIPHER DIGITAL INC. (m)—C-69
 EVERTZ MICROSYSTEMS LTD. (m)—C-74

0770-4940
 —parts & accessories—tape deck cabinets

TEK MEDIA SUPPLY CO. (d)—C-98

0770-4980
 —parts & accessories—tension controls

TENDEL (m)—C-99

0770-5000
 —parts & accessories—tension gauges

G. C. ELECTRONICS CO. (m)—C-76
 STEADY-FILM CORP. (d)—C-96
 TENDEL (m & d & r)—C-99

STUDIO EQUIPMENT & SUPPLIES-0700

0770-5020

—parts & accessories—transport services

MERLIN ENGINEERING WORKS (m)—C-85

0770-5040

—parts & accessories—velocity error correctors

FOR-A CORPORATION OF AMERICA (m)—C-75

0770-5060

—quad

CCTV CORP. (m)—C-68

CENTRAL DYNAMICS LTD. (m & r)—C-68

MERLIN ENGINEERING WORKS (m)—C-85

0770-5080

—reconditioned machines

AMPEX CORP. (m)—C-61

CENTER VIDEO INDUSTRIAL CO. INC. (d)—C-68

FORTELL INC. (m)—C-75

MERLIN ENGINEERING WORKS (m)—C-85

0770-5100

—slow motion replay

NEC AMERICA INC. (m)—C-88

SONY COMMUNICATIONS PRODUCTS CO. (m)—C-95

VICON INDUSTRIES INC. (m)—C-102

0770-5110

VCRs (see VTRs, VCRs in this category)

0770-5120

Remote Control Systems, Video

A. F. ASSOCIATES INC. (d)—C-59

ALAMAR ELECTRONICS USA INC. (m)—C-60

AMX CORP. (d)—C-61

BROADCAST MICROWAVE SERVICES INC. (m)—C-65

BTS BROADCAST TELEVISION SYSTEMS INC. (m)—C-66

CATEL TELECOMMUNICATIONS (m)—C-67

CENTRAL DYNAMICS LTD. (m & r)—C-68

COHU INC. (m & r)—C-69

COMMUNICATIONS SYSTEMS GROUP/GENERAL TELEVISION NETWORK (d & r)—C-70

DELTA ELECTRONICS INC. (m)—C-71

DI-TECH INC. (m)—C-72

EVERTZ MICROSYSTEMS LTD. (m)—C-74

FUTURE PRODUCTIONS INC. (m)—C-75

THE GRASS VALLEY GROUP INC. (m)—C-77

HALLIKAINEN & FRIENDS INC. (m)—C-77

HARRIS CORP. (BROADCAST DIVISION) (d)—C-77

LAKE SYSTEMS CORP. (d)—C-82

MEMTEK PRODUCTS/MEMOREX AUDIO & VIDEO (d)—C-85

MPCS VIDEO INDUSTRIES INC. (d)—C-87

NURAD INC. (m)—C-88

OETICS INC. (m)—C-89

PHOTOGRAPHIC EQUIPMENT SERVICE INC. (m)—C-90

PORTAC INC. (m)—C-91

ROHDE & SCHWARZ INC. (m)—C-93

VAUGHN COMMUNICATIONS GROUP (d & r)—C-101

VICON INDUSTRIES INC. (m)—C-102

VIDEOMEDIA (m)—C-102

0770-5140

Remote Pickup Equipment

HARRIS CORP. (BROADCAST DIVISION) (d)—C-77

T.F.T. INC. (m)—C-99

0770-5160

Reticule Safe Area/Title

BROADCAST VIDEO SYSTEMS LTD. (m)—C-66

GRAY ENGINEERING LABORATORIES INC. (m)—C-77

PORTA-PATTERN INC. (m)—C-91

QSI SYSTEMS INC. (m)—C-92

0770-5240

Safe Area Generators

ASACA/SHIBASOKU CORP. OF AMERICA (m)—C-63

BROADCAST VIDEO SYSTEMS LTD. (m)—C-66

GRAY ENGINEERING LABORATORIES INC. (m)—C-77

LEITCH VIDEO OF AMERICA INC. (m)—C-83

LENCO INC. (m)—C-83

MPCS VIDEO INDUSTRIES INC. (d)—C-87

QSI SYSTEMS INC. (m)—C-92

0770-5280

Signal Processing Equipment

BROADCAST VIDEO SYSTEMS LTD. (m)—C-66

BTS BROADCAST TELEVISION SYSTEMS INC. (m)—C-66

CATEL TELECOMMUNICATIONS (m)—C-67

DORROUGH ELECTRONICS (m)—C-72

FORTELL INC. (m)—C-75

THE GRASS VALLEY GROUP INC. (m)—C-77

HARRIS CORP. (BROADCAST DIVISION) (d)—C-77

INTERNATIONAL NUCLEAR CORP. (m)—C-79

LAKE SYSTEMS CORP. (d)—C-82

LEITCH VIDEO OF AMERICA INC. (m)—C-83

LENCO INC. (m)—C-83

MAGNI SYSTEMS INC. (m)—C-84

MICROTIME INC. (m)—C-86

ORBAN (m)—C-89

QSI SYSTEMS INC. (d)—C-92

THOMSON-CSF BROADCAST INC. (m)—C-99

VALLEY INTERNATIONAL INC. (m)—C-101

VICON INDUSTRIES INC. (m)—C-102

WHEATSTONE CORP. (m)—C-103

0770-5280

Signal Multiplexers

TELE-MEASUREMENTS INC. (d)—C-98

THOMSON-CSF BROADCAST INC. (m)—C-99

0770-5300

Simulcasting Equipment

TELE-MEASUREMENTS INC. (d)—C-98

0770-5320

Slides, Test

LANDY ASSOCIATES INC. (d)—C-82

PHOTOGRAPHIC EQUIPMENT SERVICE INC. (m)—C-90

PORTA-PATTERN INC. (m)—C-91

QUALITY VIDEO SUPPLY CORP. (d)—C-92

0770-5340

Slow Motion Recorders & Accessories

LAKE SYSTEMS CORP. (d)—C-82

NEC AMERICA INC. (m)—C-88

SONY COMMUNICATIONS PRODUCTS CO. (m)—C-95

0770-5360

—disc action recorder

HITACHI DENSHI AMERICA LTD. (m)—C-78

OPTICAL DISC CORP. (m)—C-89

0770-5380

—slo-mo controller

HITACHI DENSHI AMERICA LTD. (m)—C-78

VIDEOMEDIA (m)—C-102

0770-5400

—slow scan recorder

CCTV CORP. (m)—C-68

0770-5420

—video animation controllers

LYON LAMB VIDEO ANIMATION SYSTEMS INC. (m)—C-84

OXBERRY (m)—C-89

PINNACLE SYSTEMS INC. (m)—C-90

STEADI-FILM CORP. (d)—C-96

VIDEOMEDIA (m)—C-102

0770-5440

Slow Scan TV Systems

CCTV CORP. (m)—C-68

COLORADO VIDEO INC. (m)—C-69

NEC AMERICA INC. (m)—C-88

VICON INDUSTRIES INC. (m)—C-102

0770-5480

Sound Level Meters

DORROUGH ELECTRONICS (m)—C-72

ESE (m)—C-74

0770-5470

Special Effects Generators (see Generators in this category)

0770-5480

Special Effects Equipment

ABEKAS VIDEO SYSTEMS INC. (m)—C-59

ALTA GROUP INC. (m)—C-61

AMPEX CORP. (m)—C-61

AURORA SYSTEMS (m)—C-64

BENCHER INC. (m)—C-64

BTS BROADCAST TELEVISION SYSTEMS INC. (m)—C-66

CENTER VIDEO INDUSTRIAL CO. INC. (d)—C-68

CENTRAL DYNAMICS LTD. (m & r)—C-68

DIGITAL F/X INC. (m)—C-72

DIGITAL SERVICES CORP. (DSC) (m)—C-72

FOR-A CORPORATION OF AMERICA (m)—C-75

THE GRASS VALLEY GROUP INC. (m)—C-77

JAMES GRUNDER & ASSOCIATES INC. (d)—C-77

HARRIS CORP. (BROADCAST DIVISION) (d)—C-77

INTERAND CORP. (m)—C-79

INTERNATIONAL NUCLEAR CORP. (m)—C-79

KNOX VIDEO (m)—C-82

LAKE SYSTEMS CORP. (d)—C-82

MCI QUANTELL LIMITED (d)—C-85

MICROTIME INC. (m)—C-86

MOLE-RICHARDSON CO. (m)—C-87

MPCS VIDEO INDUSTRIES INC. (d)—C-87

NCS INDUSTRIES (d)—C-88

NEC AMERICA INC. (m)—C-88

OMICRON VIDEO (m)—C-89

PEIRCE-PHELPS INC. (d)—C-90

PINNACLE SYSTEMS INC. (m)—C-90

QUANTELL INC. (m)—C-92

ROSCOR CORP. (d & r)—C-83

STEADI-FILM CORP. (m & d)—C-96

THOMSON-CSF BROADCAST INC. (m)—C-99

THOMSON VIDEO EQUIPMENT (m)—C-99

VAUGHN COMMUNICATIONS GROUP (d & r)—C-101

VITAL INDUSTRIES (m)—C-103

0770-5500

—colorizers

COLORADO VIDEO INC. (m)—C-69

INTERNATIONAL NUCLEAR CORP. (m)—C-79

MCI QUANTELL LIMITED (d)—C-85

OMICRON VIDEO (m)—C-89

0770-5520

—compressor/positioners

ALTA GROUP INC. (m)—C-61

DIGITAL F/X INC. (m)—C-72

FOR-A CORPORATION OF AMERICA (m)—C-75

MCI QUANTELL LIMITED (d)—C-85

RANK CINTEL INC. (d & r)—C-92

VITAL INDUSTRIES (m)—C-103

0770-5540

—digital effects processors

ALTA GROUP INC. (m)—C-61

DIGITAL F/X INC. (m)—C-72

DIGITAL SERVICES CORP. (DSC) (m)—C-72

FOR-A CORPORATION OF AMERICA (m)—C-75

GML GROVE (d)—C-76

THE GRASS VALLEY GROUP INC. (m)—C-77

MCI QUANTELL LIMITED (d)—C-85

MICROTIME INC. (m)—C-86

NEC AMERICA INC. (m)—C-88

PINNACLE SYSTEMS INC. (m)—C-90

QUANTELL INC. (m)—C-92

VITAL INDUSTRIES (m)—C-103

0770-5560

—chromakeyers

BROADCAST VIDEO SYSTEMS LTD. (m)—C-66

CENTRAL DYNAMICS LTD. (m & r)—C-68

COMMUNICATIONS SYSTEMS GROUP/GENERAL TELEVISION NETWORK (d & r)—C-70

CROSSPOINT LATCH CORP. (m)—C-71

FOR-A CORPORATION OF AMERICA (m)—C-75

INTERGROUP TECHNOLOGIES INC. (m)—C-79

INTERNATIONAL NUCLEAR CORP. (m)—C-79

NEC AMERICA INC. (m)—C-88

OMICRON VIDEO (m)—C-89

THOMSON-CSF BROADCAST INC. (m)—C-99

ULTIMATE CORP. (m)—C-101

VITAL INDUSTRIES (m)—C-103

0770-5580

—chromakeyers—encoded

CENTRAL DYNAMICS LTD. (m & r)—C-68

COMMUNICATIONS SYSTEMS GROUP/GENERAL TELEVISION NETWORK (d & r)—C-70

CROSSPOINT LATCH CORP. (m)—C-71

FOR-A CORPORATION OF AMERICA (m)—C-75

INTERGROUP TECHNOLOGIES INC. (m)—C-79

INTERNATIONAL NUCLEAR CORP. (m)—C-79

OMICRON VIDEO (m)—C-89

VITAL INDUSTRIES (m)—C-103

0770-5600

—chromakeyers—RGB

BROADCAST VIDEO SYSTEMS LTD. (m)—C-66

CENTRAL DYNAMICS LTD. (m & r)—C-68

COMMUNICATIONS SYSTEMS GROUP/GENERAL TELEVISION NETWORK (d & r)—C-70

CROSSPOINT LATCH CORP. (m)—C-71

FOR-A CORPORATION OF AMERICA (m)—C-75

INTERGROUP TECHNOLOGIES INC. (m)—C-79
 MCI QUANTEL LIMITED (d)—C-85
 OMICRON VIDEO (m)—C-89
 THOMSON-CSF BROADCAST INC. (m)—C-99
 ULTIMATTE CORP. (m)—C-101
 VITAL INDUSTRIES (m)—C-103

0770-5620

—keyers

BROADCAST VIDEO SYSTEMS LTD. (m)—C-86
 CENTRAL DYNAMICS LTD. (m & r)—C-68
 CHANNELMATIC INC. (m)—C-68
 COMMUNICATIONS SYSTEMS GROUP/
 GENERAL TELEVISION NETWORK (d & r)—C-70
 DEL COMPU-CABLE SYSTEMS INC. (m)—C-71
 DIGITAL F/X INC. (m)—C-72
 GRAHAM-PATTEN SYSTEMS INC. (m & d)—C-77
 IMAGE VIDEO LTD. (m)—C-79
 INTERGROUP TECHNOLOGIES INC. (m)—C-79
 INTERNATIONAL NUCLEAR CORP. (m)—C-79
 KNOX VIDEO (m)—C-82
 MPB TECHNOLOGIES INC. (m & d)—C-87
 OMICRON VIDEO (m)—C-89
 VITAL INDUSTRIES (m)—C-103

0770-5640

—keyers—downstream

BROADCAST VIDEO SYSTEMS LTD. (m)—C-86
 CENTRAL DYNAMICS LTD. (m & r)—C-68
 COMMUNICATIONS SYSTEMS GROUP/
 GENERAL TELEVISION NETWORK (d & r)—C-70
 DEL COMPU-CABLE SYSTEMS INC. (m)—C-71
 DIGITAL F/X INC. (m)—C-72
 GRAHAM-PATTEN SYSTEMS INC. (m & d)—C-77
 IMAGE VIDEO LTD. (m)—C-79
 INTERGROUP TECHNOLOGIES INC. (m)—C-79
 INTERNATIONAL NUCLEAR CORP. (m)—C-79
 KNOX VIDEO (m)—C-82
 OMICRON VIDEO (m)—C-89
 VITAL INDUSTRIES (m)—C-103

0770-5680

—keyers—nonadditive

BROADCAST VIDEO SYSTEMS LTD. (m)—C-86
 CENTRAL DYNAMICS LTD. (m & r)—C-68
 COMMUNICATIONS SYSTEMS GROUP/
 GENERAL TELEVISION NETWORK (d & r)—C-70
 GRAHAM-PATTEN SYSTEMS INC. (m & d)—C-77
 INTERGROUP TECHNOLOGIES INC. (m)—C-79
 KNOX VIDEO (m)—C-82
 OMICRON VIDEO (m)—C-89

0770-5800

—standalone vfx generators

AMPEX CORP. (m)—C-61
 CENTRAL DYNAMICS LTD. (m & r)—C-68
 COMMUNICATIONS SYSTEMS GROUP/
 GENERAL TELEVISION NETWORK (d & r)—C-70
 DIGITAL F/X INC. (m)—C-72
 THE GRASS VALLEY GROUP INC. (m)—C-77
 MCI QUANTEL LIMITED (d)—C-85
 MICROTONE INC. (m)—C-86
 OMICRON VIDEO (m)—C-89
 QUANTEL INC. (m)—C-92
 VIDEO ASSOCIATES LABS INC. (m)—C-102

VITAL INDUSTRIES (m)—C-103

0770-5700

—video insert

BROADCAST VIDEO SYSTEMS LTD. (m)—C-86
 CHANNELMATIC INC. (m)—C-68
 DIGITAL F/X INC. (m)—C-72
 KNOX VIDEO (m)—C-82
 MCI QUANTEL LIMITED (d)—C-85

0770-5720**Standards Converters/Services**

A. F. ASSOCIATES INC. (d)—C-59
 AVS LTD. (m)—C-64
 THE GRASS VALLEY GROUP INC. (m)—C-77
 MERLIN ENGINEERING WORKS (m)—C-85
 MPBS VIDEO INDUSTRIES INC. (d)—C-87
 QUANTEL INC. (m)—C-92
 ROSCOR CORP. (d & r)—C-93
 VIDEO INTERNATIONAL (m)—C-102

0770-5740**Still Stores, Slow Motion**

HARRIS CORP. (BROADCAST DIVISION) (m)—C-77
 LAKE SYSTEMS CORP. (d)—C-82
 NEC AMERICA INC. (m)—C-88
 PINNACLE SYSTEMS INC. (m)—C-90
 ROSCOR CORP. (d & r)—C-93
 THOMSON VIDEO EQUIPMENT (m)—C-99

0770-5760**Still/Slide Store, Electronic**

ABEKAS VIDEO SYSTEMS INC. (m)—C-59
 ALTA GROUP INC. (m)—C-61
 AMPEX CORP. (m)—C-61
 DUBNER COMPUTER SYSTEMS INC. (m)—C-72
 HARRIS CORP. (BROADCAST DIVISION) (m)—C-77
 LAKE SYSTEMS CORP. (d)—C-82
 LEITCH VIDEO OF AMERICA INC. (m)—C-83
 MPBS VIDEO INDUSTRIES INC. (d)—C-87
 NEXUS DISPLAY SYSTEMS CORP. (m & d)—C-88
 PINNACLE SYSTEMS INC. (m)—C-90
 QUANTEL INC. (m)—C-92
 RANK CINTEL INC. (d & r)—C-92
 ROSCOR CORP. (d & r)—C-93
 THOMSON-CSF BROADCAST INC. (m)—C-99
 THOMSON VIDEO EQUIPMENT (m)—C-99

0770-5780**Switchers**

ABEKAS VIDEO SYSTEMS INC. (m)—C-59
 A. F. ASSOCIATES INC. (d)—C-59
 AMPEX CORP. (m)—C-61
 BSM SYSTEMS INC. (m & d)—C-66
 BTS BROADCAST TELEVISION SYSTEMS INC. (m)—C-66
 CCTV CORP. (m)—C-68
 CENTRAL DYNAMICS LTD. (m & r)—C-68
 CHANNELMATIC INC. (m)—C-68
 COMMUNICATIONS SYSTEMS GROUP/
 GENERAL TELEVISION NETWORK (d & r)—C-70
 CROSSPOINT LATCH CORP. (m)—C-71
 DI-TECH INC. (m)—C-72
 DYNAIR ELECTRONICS INC. (m)—C-73
 THE GRASS VALLEY GROUP INC. (m)—C-77
 HARRIS CORP. (BROADCAST DIVISION) (d)—C-77
 IMAGE VIDEO LTD. (m)—C-79
 INTERNATIONAL NUCLEAR CORP. (m)—C-79
 JVC PROFESSIONAL PRODUCTS CO. (m & d)—C-80
 LAKE SYSTEMS CORP. (d)—C-82
 LANDY ASSOCIATES INC. (d)—C-82
 LENCO INC. (m)—C-83

MAZE BROADCAST INC. (d)—C-85

3M CO. (m)—C-86

OMICRON VIDEO (m)—C-89

PANASONIC BROADCAST SYSTEMS CO. (m)—C-89

PANASONIC COMMUNICATIONS & SYSTEMS CO. (m)—C-89

PENNY & GILES INC. (m & d)—C-90

PORTAC INC. (m)—C-91

RMS ELECTRONICS INC./CATV DIVISION (m)—C-93

ROSCOR CORP. (d & r)—C-93

TELE-ENGINEERING CORP. (m)—C-98

THOMSON VIDEO EQUIPMENT (m)—C-99

UTAH SCIENTIFIC INC. (m)—C-101

VICON INDUSTRIES INC. (m)—C-102

VIDEO ACCESSORY CORP. (m)—C-102

VITAL INDUSTRIES (m)—C-103

0770-5800

—crossbar

INTERNATIONAL NUCLEAR CORP. (m)—C-79

0770-5820

—routing

BSM SYSTEMS INC. (m & d)—C-66
 CENTRAL DYNAMICS LTD. (m & r)—C-68
 CHANNELMATIC INC. (m)—C-68
 DI-TECH INC. (m)—C-72
 DYNAIR ELECTRONICS INC. (m)—C-73
 DYNAMIC TECHNOLOGY LTD. (m)—C-73
 THE GRASS VALLEY GROUP INC. (m)—C-77
 IMAGE VIDEO LTD. (m)—C-79
 INTERGROUP TECHNOLOGIES INC. (m)—C-79
 INTERNATIONAL NUCLEAR CORP. (m)—C-79
 LAIRD TELEMEDIA INC. (m)—C-82
 MATCO CONTROL PRODUCTS (m)—C-85
 3M BROADCASTING PRODUCT DIVISION (m)—C-86
 3M CO. (m)—C-86
 NEC AMERICA INC. (m)—C-88
 OMICRON VIDEO (m)—C-89
 TELE-ENGINEERING CORP. (m)—C-98
 THOMSON VIDEO EQUIPMENT (m)—C-99
 UTAH SCIENTIFIC INC. (m)—C-101
 VERSATECH INDUSTRIES INC. (m)—C-102

0770-5840

—video

ABEKAS VIDEO SYSTEMS INC. (m)—C-59
 AMPEX CORP. (m)—C-61
 BSM SYSTEMS INC. (m & d)—C-66
 CECO COMMUNICATIONS INC. (d)—C-68
 CENTRAL DYNAMICS LTD. (m & r)—C-68
 CHANNELMATIC INC. (m)—C-68
 CROSSPOINT LATCH CORP. (m)—C-71
 DIGITAL SERVICES CORP. (DSC) (m)—C-72
 DI-TECH INC. (m)—C-72
 DYNAIR ELECTRONICS INC. (m)—C-73
 DYNAMIC TECHNOLOGY LTD. (m)—C-73
 GBC-CCTV/WASHINGTON CORP. (m & d)—C-76
 THE GRASS VALLEY GROUP INC. (m)—C-77
 JAMES GRUNDER & ASSOCIATES INC. (d)—C-77
 IMAGE VIDEO LTD. (m)—C-79
 INTERGROUP TECHNOLOGIES INC. (m)—C-79
 INTERNATIONAL NUCLEAR CORP. (m)—C-79
 LEITCH VIDEO OF AMERICA INC. (m)—C-83
 MATCO CONTROL PRODUCTS (m)—C-85
 MAZE BROADCAST INC. (d)—C-85
 3M BROADCASTING PRODUCT DIVISION (m)—C-86
 3M CO. (m)—C-86
 OMICRON VIDEO (m)—C-89
 PANASONIC BROADCAST SYSTEMS CO. (m)—C-89
 PECA INC. (m)—C-90
 PORTAC INC. (m)—C-91

RMS ELECTRONICS INC./CATV DIVISION (m)—C-93

ROSS VIDEO LTD. (m)—C-93

TELE-ENGINEERING CORP. (m)—C-98

THOMSON VIDEO EQUIPMENT (m)—C-99

UTAH SCIENTIFIC INC. (m)—C-101

VERSATECH INDUSTRIES INC. (m)—C-102

VICON INDUSTRIES INC. (m)—C-102

VITAL INDUSTRIES (m)—C-103

0770-5860

—video switchers—computerized

BSM SYSTEMS INC. (m & d)—C-66
 CCTV CORP. (m)—C-68
 CROSSPOINT LATCH CORP. (m)—C-71
 IMAGE VIDEO LTD. (m)—C-79
 INTERGROUP TECHNOLOGIES INC. (m)—C-79
 INTERNATIONAL NUCLEAR CORP. (m)—C-79
 MATCO CONTROL PRODUCTS (m)—C-85
 3M BROADCASTING PRODUCT DIVISION (m)—C-86
 3M CO. (m)—C-86
 ROSS VIDEO LTD. (m)—C-93
 TELE-ENGINEERING CORP. (m)—C-98
 THOMSON VIDEO EQUIPMENT (m)—C-99
 UTAH SCIENTIFIC INC. (m)—C-101

0770-5880

—video switchers—local

BROADCAST VIDEO SYSTEMS LTD. (m)—C-86
 BSM SYSTEMS INC. (m & d)—C-66
 CCTV CORP. (m)—C-68
 CENTRAL DYNAMICS LTD. (m & r)—C-68
 CHANNELMATIC INC. (m)—C-68
 DYNAIR ELECTRONICS INC. (m)—C-73
 IMAGE VIDEO LTD. (m)—C-79
 INTERGROUP TECHNOLOGIES INC. (m)—C-79
 INTERNATIONAL NUCLEAR CORP. (m)—C-79
 MATCO CONTROL PRODUCTS (m)—C-85
 3M BROADCASTING PRODUCT DIVISION (m)—C-86
 3M CO. (m)—C-86
 ROSS VIDEO LTD. (m)—C-93
 TELE-ENGINEERING CORP. (m)—C-98
 THOMSON VIDEO EQUIPMENT (m)—C-99
 UTAH SCIENTIFIC INC. (m)—C-101
 VICON INDUSTRIES INC. (m)—C-102
 VITAL INDUSTRIES (m)—C-103

0770-5900

—video switchers—remotely controlled

AMX CORP. (d)—C-81
 BSM SYSTEMS INC. (m & d)—C-66
 CCTV CORP. (m)—C-68
 CENTRAL DYNAMICS LTD. (m & r)—C-68
 CHANNELMATIC INC. (m)—C-68
 DYNAIR ELECTRONICS INC. (m)—C-73
 IMAGE VIDEO LTD. (m)—C-79
 INTERGROUP TECHNOLOGIES INC. (m)—C-79
 INTERNATIONAL NUCLEAR CORP. (m)—C-79
 MATCO CONTROL PRODUCTS (m)—C-85
 3M BROADCASTING PRODUCT DIVISION (m)—C-86
 3M CO. (m)—C-86
 TELE-ENGINEERING CORP. (m)—C-98
 UTAH SCIENTIFIC INC. (m)—C-101
 VICON INDUSTRIES INC. (m)—C-102
 VIDEO ACCESSORY CORP. (m)—C-102
 VITAL INDUSTRIES (m)—C-103

0770-5920**Switches**

ALLIED ELECTRONICS (d)—C-80
 BIRD ELECTRONIC CORP. (m & d)—C-65
 CHANNELMATIC INC. (m)—C-68
 DOW-KEY MICROWAVE CORP. (m)—C-72

STUDIO EQUIPMENT & SUPPLIES-0700

THE DROP SHOP LTD. (d)—C-72
G. C. ELECTRONICS CO. (m)—C-76
PECA INC. (m)—C-90
PICO PRODUCTS INC. (m)—C-90
QUALITY VIDEO SUPPLY CORP. (d)—C-92
RMS ELECTRONICS INC./CATV DIVISION (m)—C-93
SPECTRUM (d)—C-96
TRIMM INC. (m)—C-100
VIDEO ACCESSORY CORP. (m)—C-102

0770-5940

—coaxial

BIRD ELECTRONIC CORP. (m & d)—C-65
CHANNELMATIC INC. (m)—C-68
DELTA ELECTRONICS INC. (m)—C-71
DOW-KEY MICROWAVE CORP. (m)—C-72
THE DROP SHOP LTD. (d)—C-72
PECA INC. (m)—C-90
RMS ELECTRONICS INC./CATV DIVISION (m)—C-93
TRIMM INC. (m)—C-100

0770-5960

—video activated

CHANNELMATIC INC. (m)—C-68
GBC-CCTV/WASHINGTON CORP. (m & d)—C-76
LENCO INC. (m)—C-83
3M CO. (m)—C-86
OMICRON VIDEO (m)—C-89
VIDEO ACCESSORY CORP. (m)—C-102

0770-5970

Sync Generators (see Generators in this category)

0770-5980

Synchronizers

ADAMS-SMITH (m)—C-59
AUDIO KINETICS UK LTD. (m)—C-63
CIPHER DIGITAL INC. (m)—C-69
EVERTZ MICROSYSTEMS LTD. (m)—C-74
JAMES GRUNDER & ASSOCIATES INC. (d)—C-77
LAKE SYSTEMS CORP. (d)—C-82
MARCONI COMMUNICATION SYSTEMS LTD. (m)—C-85
MICROTIME INC. (m)—C-86
MULTI-TRACK MAGNETICS/RANGERTONE (d)—C-87
NEC AMERICA INC. (m)—C-88
NEUMADE PRODUCTS CORP. (m)—C-88
NOVA SYSTEMS INC. (m)—C-88
QUANTEL INC. (m)—C-92
VIDEOTEK INC. (m)—C-102

0770-6000

—audio-video

ADAMS-SMITH (m)—C-59
AUDIO KINETICS UK LTD. (m)—C-63
EVERTZ MICROSYSTEMS LTD. (m)—C-74
LEXICON INC. (m)—C-83
NEC AMERICA INC. (m)—C-88

0770-6020

—digital video

MICROTIME INC. (m)—C-86
NEC AMERICA INC. (m)—C-88
NOVA SYSTEMS INC. (m)—C-88
QUANTEL INC. (m)—C-92
VIDEOTEK INC. (m)—C-102

0770-6040

Video Tape & Accessories

AGFA CORP. (m)—C-59
AVSC INC. (d)—C-64
BURLINGTON AUDIO/VIDEO TAPES INC. (d)—C-66

CENTER VIDEO INDUSTRIAL CO. INC. (d)—C-68

FUJI PHOTO FILM USA INC. (m)—C-75
G. C. ELECTRONICS CO. (m)—C-76

JVC PROFESSIONAL PRODUCTS CO. (m & d)—C-80

MEMTEK PRODUCTS/MEMOREX AUDIO & VIDEO (m)—C-85

MIDWEST COMMUNICATIONS CORP. (d)—C-86

MINNESOTA MINING & MANUFACTURING CO. (3M) (m)—C-86

MPCS VIDEO INDUSTRIES INC. (d)—C-87

PANASONIC BROADCAST SYSTEMS CO. (m)—C-89

PANASONIC COMMUNICATIONS & SYSTEMS CO. (m)—C-89

QUALITY VIDEO SUPPLY CORP. (d)—C-92

QUANTUM AUDIO LABS INC. (m)—C-92

RMS ELECTRONICS INC./CATV DIVISION (m)—C-93

ROSCOR CORP. (d)—C-93

RTI RESEARCH TECHNOLOGY INTERNATIONAL (d)—C-93

SONY COMMUNICATIONS PRODUCTS CO. (m)—C-95

SONY MAGNETIC PRODUCTS CO. (m)—C-95

STEINBERG ELECTRONICS INC. (d)—C-96

STUDIO FILM & TAPE (LA) INC. (m & d)—C-96

TABER MANUFACTURING & ENGINEERING CO. (d)—C-97

TEK MEDIA SUPPLY CO. (d)—C-98

TELE-MEASUREMENTS INC. (d)—C-98

UNITED AD LABEL CO. INC. (m)—C-101

THE VIDEO TAPE CO. (VTC) (d)—C-102

0770-6060

—carrying & shipping cases

CALZONE CASE CO. (m)—C-67
FERNOWASHINGTON INC. (m)—C-75
LIPSNER-SMITH CO. (d)—C-83
MAGNASYNC/MOVIOLA CORP. (m)—C-84
MERLIN ENGINEERING WORKS (m)—C-85
MINNESOTA MINING & MANUFACTURING CO. (3M) (m)—C-86
NALPAK VIDEO SALES INC. (m)—C-87
NEUMADE PRODUCTS CORP. (m)—C-88
PANASONIC BROADCAST SYSTEMS CO. (m)—C-89
RMS ELECTRONICS INC./CATV DIVISION (m)—C-93
RTI RESEARCH TECHNOLOGY INTERNATIONAL (d)—C-93
SCHUESSLER CASE CO. INC. (m)—C-94
STUDIO FILM & TAPE (LA) INC. (d)—C-96
TEK MEDIA SUPPLY CO. (d)—C-96
TELEPAK SD (m & d)—C-96
THERMODYNE INTERNATIONAL LTD. (m)—C-99

0770-6080

—demagnetizers

AVSC INC. (m & d)—C-64
CHRISTIE ELECTRIC CORP. (m)—C-69
CMC VIDEO OPERATION (m)—C-69
GARNER INDUSTRIES (m)—C-76
G. C. ELECTRONICS CO. (m)—C-76
GENEVA GROUP OF COS. INC. (m)—C-76
LIPSNER-SMITH CO. (m)—C-83
QUANTUM AUDIO LABS INC. (m)—C-92
RTI RESEARCH TECHNOLOGY INTERNATIONAL (m & d)—C-93
TABER MANUFACTURING & ENGINEERING CO. (m & d)—C-97
TEK MEDIA SUPPLY CO. (d)—C-98
WEIRCLIFFE (m)—C-103

0770-6100

—evaluators

LIPSNER-SMITH CO. (m)—C-83
RTI RESEARCH TECHNOLOGY INTERNATIONAL (m & d & r)—C-93
TEK MEDIA SUPPLY CO. (d)—C-98

0770-6120

—rewinders

ADAPT COMMUNICATION SUPPLY CO. INC. (d)—C-59
AUDICO INC. (m)—C-63
COMMUNICATION MARKETING & CONSULTING LTD. (m)—C-69
G. C. ELECTRONICS CO. (m)—C-76
LIPSNER-SMITH CO. (m)—C-83
NEUMADE PRODUCTS CORP. (m)—C-88
RTI RESEARCH TECHNOLOGY INTERNATIONAL (m & d & r)—C-93
TEK MEDIA SUPPLY CO. (d)—C-98

0770-6140

—spindle height gauges

G. C. ELECTRONICS CO. (m)—C-76
TENTEL (m)—C-99

0770-6160

—tape cleaners

ADAPT COMMUNICATION SUPPLY CO. INC. (d)—C-59
ASACA/SHIBASOKU CORP. OF AMERICA (m)—C-63
AUDICO INC. (m)—C-63
AUDIO-TECHNICA U.S. INC. (m)—C-63
COMMUNICATION MARKETING & CONSULTING LTD. (m)—C-69
G. C. ELECTRONICS CO. (m)—C-76
LIPSNER-SMITH CO. (m)—C-83
LPS LABORATORIES INC. (m)—C-84
MEMTEK PRODUCTS/MEMOREX AUDIO & VIDEO (m)—C-85
MOVIOLA/J & R FILM CO. INC. (d)—C-87
RTI RESEARCH TECHNOLOGY INTERNATIONAL (m & d)—C-93
SONY MAGNETIC PRODUCTS CO. (m)—C-95
TEK MEDIA SUPPLY CO. (d)—C-98

0770-6180

—tape

ADAPT COMMUNICATION SUPPLY CO. INC. (d)—C-59
AGFA CORP. (m)—C-59
AMPEX CORP. (m)—C-81
AUDICO INC. (d)—C-63
BURLINGTON AUDIO/VIDEO TAPES INC. (d)—C-66
FUJI PHOTO FILM USA INC. (m)—C-75
LANOY ASSOCIATES INC. (d)—C-82
MEMTEK PRODUCTS/MEMOREX AUDIO & VIDEO (m)—C-85
MINNESOTA MINING & MANUFACTURING CO. (3M) (m)—C-86
PANASONIC BROADCAST SYSTEMS CO. (m)—C-89
PANASONIC COMMUNICATIONS & SYSTEMS CO. (m)—C-89
SONY COMMUNICATIONS PRODUCTS CO. (m)—C-95
SONY MAGNETIC PRODUCTS CO. (m)—C-95
STUDIO FILM & TAPE (LA) INC. (m & d)—C-96
THE VIDEO TAPE CO. (VTC) (d)—C-102

0770-6200

—tape—cartridges

MINNESOTA MINING & MANUFACTURING CO. (3M) (m)—C-86
RTI RESEARCH TECHNOLOGY INTERNATIONAL (d)—C-93
SONY COMMUNICATIONS PRODUCTS CO. (m)—C-95
STUDIO FILM & TAPE (LA) INC. (m & d)—C-96
TEK MEDIA SUPPLY CO. (d)—C-98

0770-6220

—tape—cassettes

AGFA CORP. (m)—C-59

CENTER VIDEO INDUSTRIAL CO. INC. (d)—C-68

FUJI PHOTO FILM USA INC. (m)—C-75

MEMTEK PRODUCTS/MEMOREX AUDIO & VIDEO (m)—C-85

MINNESOTA MINING & MANUFACTURING CO. (3M) (m)—C-86

PANASONIC BROADCAST SYSTEMS CO. (m)—C-89

PANASONIC COMMUNICATIONS & SYSTEMS CO. (m)—C-89

SONY COMMUNICATIONS PRODUCTS CO. (m)—C-95

SONY MAGNETIC PRODUCTS CO. (m)—C-95

STUDIO FILM & TAPE (LA) INC. (m & d)—C-96

0770-6240

—tape—open reel

AGFA CORP. (m)—C-59
FUJI PHOTO FILM USA INC. (m)—C-75
MINNESOTA MINING & MANUFACTURING CO. (3M) (m)—C-86
SONY COMMUNICATIONS PRODUCTS CO. (m)—C-95
SONY MAGNETIC PRODUCTS CO. (m)—C-95
STUDIO FILM & TAPE (LA) INC. (m & d)—C-96

0770-6260

—tension gauges

TENTEL (m & d & r)—C-99

0770-6280

Telecine Equipment & Accessories

A. F. ASSOCIATES INC. (d)—C-59
BTS BROADCAST TELEVISION SYSTEMS INC. (m)—C-66
CENTER VIDEO INDUSTRIAL CO. INC. (d)—C-68
COMMUNICATIONS SYSTEMS GROUP/GENERAL TELEVISION NETWORK (d & r)—C-70
LAIRD TELEMEDIA INC. (m)—C-82
LAKE SYSTEMS CORP. (d)—C-82
LANOY ASSOCIATES INC. (d)—C-82
MARCONI COMMUNICATION SYSTEMS LTD. (m)—C-85
MAZE BROADCAST INC. (d)—C-85
MPCS VIDEO INDUSTRIES INC. (d)—C-87
MULTI-TRACK MAGNETICS/RANGERTONE (m)—C-87
NAC INC. (m & d & r)—C-87
RANK CINTEL INC. (d & r)—C-92
STEADI-FILM CORP. (m & d)—C-96
TELE-MEASUREMENTS INC. (d)—C-98

0770-6300

—16/35mm telecine projectors

MULTI-TRACK MAGNETICS/RANGERTONE (m)—C-87
RANK CINTEL INC. (d & r)—C-92

0770-6320

—35mm slide projectors

EASTMAN KODAK CO. (m & d)—C-73
MULTI-TRACK MAGNETICS/RANGERTONE (m)—C-87
RANK CINTEL INC. (d & r)—C-92
TEK MEDIA SUPPLY CO. (d)—C-98
THOMSON-CSF BROADCAST INC. (m)—C-99

0770-6360

—cameras

CECO COMMUNICATIONS INC. (d)—C-68
PANASONIC BROADCAST SYSTEMS CO. (m)—C-89
STUDIO FILM & TAPE (LA) INC. (d)—C-96
THOMSON VIDEO EQUIPMENT (m)—C-99
VICON INDUSTRIES INC. (m)—C-102

0770-6390
—color correctors
FOR-A CORPORATION OF AMERICA (m)—C-75
RANK CINTEL INC. (d & r)—C-92
THOMSON-CSF BROADCAST INC. (m)—C-99
THOMSON VIDEO EQUIPMENT (m)—C-99

0770-6420
—solid-state
VICON INDUSTRIES INC. (m)—C-102

0770-6440
—sprocketed film transports
STEADI-FILM CORP. (m & d)—C-96

0770-6480
Teletext Systems
DYNAMIC TECHNOLOGY LTD. (m)—C-73
HARRIS CORP. (BROADCAST DIVISION) (d)—C-77
NEXUS DISPLAY SYSTEMS CORP. (m & d)—C-88
NORPAK CORP. (m)—C-88
QUALITY VIDEO SUPPLY CORP. (d)—C-92
SKOTEL CORP. (m)—C-95
VIDEO DATA SYSTEMS (m)—C-102

0770-6465
Test Charts, Slides (see Cameras & Accessories in this category)

0770-6470
Test Equipment (see TEST & MEASUREMENT EQUIPMENT)

0770-6475
Time Code Generators, Vertical Interval (see Generators in this category)

0770-6476
Time Code/Synchronizing Systems (see Generators in this category)

0770-6480
Timers
ALLIED ELECTRONICS (d)—C-60
CHRONO-LOG CORP. (m)—C-89
ESE (m)—C-74
EVERTZ MICROSYSTEMS LTD. (m)—C-74
LOGITEK (m)—C-84
MIDWEST COMMUNICATIONS CORP. (d)—C-86
MPCS VIDEO INDUSTRIES INC. (d)—C-87
QUALITY VIDEO SUPPLY CORP. (d)—C-92
TORPEY CONTROLS (m)—C-100
VIDEO DATA SYSTEMS (m)—C-102
WORLD VIDEO INC. (m)—C-104

0770-6500
—blinking interval
VIDEO DATA SYSTEMS (m)—C-102

0770-6520
—program
ESE (m)—C-74
LOGITEK (m)—C-84
TORPEY CONTROLS (m)—C-100

0770-6540
—video tape
AGFA CORP. (m)—C-59
AUDICO INC. (m)—C-63
BURLINGTON AUDIO/VIDEO TAPES INC. (d)—C-66

SHAROUBIM INTERNATIONAL GROUP INC. (d)—C-94
TEMTRON ELECTRONICS LTD. (d)—C-99

0770-6560
Tubes (see Cameras & Accessories in this category)

0770-6560
Tuners, Video
ADWAR VIDEO CORP. (d)—C-59
MPCS VIDEO INDUSTRIES INC. (d)—C-87
ROSCOR CORP. (d & r)—C-93

0770-6580
VTRs, VCRs
ADWAR VIDEO CORP. (d)—C-59
A. F. ASSOCIATES INC. (d)—C-59
AMPEX CORP. (m)—C-61
BCS (d & r)—C-64
BTS BROADCAST TELEVISION SYSTEMS INC. (m)—C-66
CENTER VIDEO INDUSTRIAL CO. INC. (d & r)—C-68
FUTURE PRODUCTIONS INC. (d)—C-75
HARRIS CORP. (BROADCAST DIVISION) (d)—C-77
HITACHI DENSHI AMERICA LTD. (m)—C-78
JVC PROFESSIONAL PRODUCTS CO. (m & d)—C-80
LAKART CORP. (d)—C-82
LAKE SYSTEMS CORP. (d)—C-82
LANDY ASSOCIATES INC. (d)—C-82
MERLIN ENGINEERING WORKS (m)—C-85
MIDWEST COMMUNICATIONS CORP. (d)—C-86
ODETICS INC. (m)—C-89
PANASONIC BROADCAST SYSTEMS CO. (m)—C-89
PEIRCE-PHELPS INC. (d)—C-90
OSI SYSTEMS INC. (d)—C-92
QUALITY VIDEO SUPPLY CORP. (d)—C-92
ROSCOR CORP. (d & r)—C-93
SHARP ELECTRONICS CORP. (m)—C-94
SONY COMMUNICATIONS PRODUCTS CO. (m)—C-95
TELECOMMUNICATION PRODUCTS CORP. (d)—C-88
THOMSON VIDEO EQUIPMENT (m)—C-99
VAUGHN COMMUNICATIONS GROUP (d & r)—C-101
VICON INDUSTRIES INC. (m)—C-102

0770-6600
—1/2 inch
ADWAR VIDEO CORP. (d)—C-59
AMPEX CORP. (m)—C-61
BCS (d & r)—C-64
FUTURE PRODUCTIONS INC. (d)—C-75
HITACHI DENSHI AMERICA LTD. (m)—C-78
JVC PROFESSIONAL PRODUCTS CO. (m & d)—C-80
LAKART CORP. (d)—C-82
ODETICS INC. (d)—C-89
PANASONIC BROADCAST SYSTEMS CO. (m)—C-89
OSI SYSTEMS INC. (d)—C-92
SHARP ELECTRONICS CORP. (m)—C-94
SONY COMMUNICATIONS PRODUCTS CO. (m)—C-95
THOMSON VIDEO EQUIPMENT (m)—C-99
VICON INDUSTRIES INC. (m)—C-102

0770-6620
—3/4 inch
ADWAR VIDEO CORP. (d)—C-59
BCS (d & r)—C-64
JVC PROFESSIONAL PRODUCTS CO. (m & d)—C-80
LAKART CORP. (d)—C-82
SONY COMMUNICATIONS PRODUCTS CO. (m)—C-95

0770-6640
—1 inch
AMPEX CORP. (m)—C-61
BCS (d & r)—C-64
HITACHI DENSHI AMERICA LTD. (m)—C-78
LAKART CORP. (d)—C-82
MERLIN ENGINEERING WORKS (m)—C-85
SONY COMMUNICATIONS PRODUCTS CO. (m)—C-95
THOMSON VIDEO EQUIPMENT (m)—C-99

0770-6660
—2 inch
MERLIN ENGINEERING WORKS (m)—C-85

0770-6680
—parts & accessories
ATI (d)—C-63
BURLINGTON AUDIO/VIDEO TAPES INC. (d)—C-66
FUJI PHOTO FILM USA INC. (m)—C-75
G. C. ELECTRONICS CO. (m)—C-76
LPS LABORATORIES INC. (m)—C-84
PANASONIC BROADCAST SYSTEMS CO. (m)—C-89
PANASONIC COMMUNICATIONS & SYSTEMS CO. (m)—C-89
QUANTUM AUDIO LABS INC. (m)—C-92
RMS ELECTRONICS INC./CATV DIVISION (m)—C-93
STEINBERG ELECTRONICS INC. (d)—C-96
TEK MEDIA SUPPLY CO. (d)—C-98
UNITED AD LABEL CO. INC. (m)—C-101
VIDEOLAB (m)—C-102

0770-6700
—parts & accessories—cleaners
ASACA/SIBASOKU CORP. OF AMERICA (m)—C-63
BURLINGTON AUDIO/VIDEO TAPES INC. (d)—C-66
LIBERTY INDUSTRIES INC. (m & d)—C-83
LPS LABORATORIES INC. (m)—C-84
MEMTEK PRODUCTS/MEMOREX AUDIO & VIDEO (m)—C-85
RMS ELECTRONICS INC./CATV DIVISION (m)—C-93
TEK MEDIA SUPPLY CO. (d)—C-98

0770-6720
—parts & accessories—degassers
BURLINGTON AUDIO/VIDEO TAPES INC. (d)—C-66
CHRISTIE ELECTRIC CORP. (m)—C-69
GARNER INDUSTRIES (m)—C-76
GENEVA GROUP OF COS. INC. (m)—C-76
QUANTUM AUDIO LABS INC. (m)—C-92
RTI RESEARCH TECHNOLOGY INTERNATIONAL (m & d)—C-93
TEK MEDIA SUPPLY CO. (d)—C-98
WEIRCLIFFE (m)—C-103

0770-6740
—parts & accessories—erasers, bulk
BURLINGTON AUDIO/VIDEO TAPES INC. (d)—C-66
CHRISTIE ELECTRIC CORP. (m)—C-69
GARNER INDUSTRIES (m)—C-76
GENEVA GROUP OF COS. INC. (m)—C-76
QUANTUM AUDIO LABS INC. (m)—C-92
RTI RESEARCH TECHNOLOGY INTERNATIONAL (m & d)—C-93
TEK MEDIA SUPPLY CO. (d)—C-98

0770-6760
—parts & accessories—evaluators
ASACA/SIBASOKU CORP. OF AMERICA (m)—C-63
RTI RESEARCH TECHNOLOGY INTERNATIONAL (m & d)—C-93
TEK MEDIA SUPPLY CO. (d)—C-98

0770-6780
—parts & accessories—heads
AMPEX CORP. (m)—C-61
SACHTLER CORP. OF AMERICA (m & d & r)—C-93
VIDEOLAB (m)—C-102

0770-6800
—parts & accessories—head alignment equipment
GENEVA GROUP OF COS. INC. (m)—C-76
MERLIN ENGINEERING WORKS (m)—C-85
TENDEL (m & d & r)—C-99

0770-6820
—parts & accessories—heads, rebuilt
AMPEX CORP. (m)—C-61

0770-6840
—parts & accessories—heads, replacement
AMPEX CORP. (m)—C-61

0770-6860
—parts & accessories—heads, tension gauges
TENDEL (m & d & r)—C-99

0770-6880
—parts & accessories—loaders
AUDICO INC. (m)—C-63

0770-6900
—parts & accessories—videotape
ADWAR VIDEO CORP. (d)—C-59
AGFA CORP. (m)—C-59
AMPEX CORP. (m)—C-61
AUDICO INC. (d)—C-63
BURLINGTON AUDIO/VIDEO TAPES INC. (d)—C-66
FUJI PHOTO FILM USA INC. (m)—C-75
MEMTEK PRODUCTS/MEMOREX AUDIO & VIDEO (m & d)—C-85
MINNESOTA MINING & MANUFACTURING CO. (3M) (m)—C-86
MOVIOLA/J & R FILM CO. INC. (d)—C-87
PANASONIC BROADCAST SYSTEMS CO. (m)—C-89
SONY COMMUNICATIONS PRODUCTS CO. (m)—C-95
STUDIO FILM & TAPE (LA) INC. (d)—C-98
THE VIDEO TAPE CO. (VTC) (d)—C-102

0770-6920
—parts & accessories—cassettes
ADWAR VIDEO CORP. (d)—C-59
AGFA CORP. (m)—C-59
AMPEX CORP. (m)—C-61
BURLINGTON AUDIO/VIDEO TAPES INC. (d)—C-66
FUJI PHOTO FILM USA INC. (m)—C-75
MEMTEK PRODUCTS/MEMOREX AUDIO & VIDEO (m & d)—C-85
MINNESOTA MINING & MANUFACTURING CO. (3M) (m)—C-86
MOVIOLA/J & R FILM CO. INC. (d)—C-87
PANASONIC BROADCAST SYSTEMS CO. (m)—C-89
SONY COMMUNICATIONS PRODUCTS CO. (m)—C-95
STUDIO FILM & TAPE (LA) INC. (d)—C-98

STUDIO EQUIPMENT & SUPPLIES-0700

TEK MEDIA SUPPLY CO. (d)—C-98

0770-8840

—pro VHS VCRs

ADWAR VIDEO CORP. (d)—C-59
JVC PROFESSIONAL PRODUCTS CO. (m & d)—C-80
LAKART CORP. (d)—C-82
ROSCOR CORP. (d)—C-93
SHARP ELECTRONICS CORP. (m)—C-84
TELE-MEASUREMENTS INC. (d)—C-98

0770-8960

—pro beta VCRs

ADWAR VIDEO CORP. (d)—C-59
SONY COMMUNICATIONS PRODUCTS CO. (m)—C-95
THOMSON-CSF BROADCAST INC. (m)—C-99

0770-8980

—quad

MERLIN ENGINEERING WORKS (m)—C-85

0770-7000

—recorder/camera combos

ADWAR VIDEO CORP. (d)—C-59
AMPEX CORP. (m)—C-61
CENTER VIDEO INDUSTRIAL CO. INC. (d & r)—C-68
SHARP ELECTRONICS CORP. (m)—C-94
SONY COMMUNICATIONS PRODUCTS CO. (m)—C-95
TELE-MEASUREMENTS INC. (d)—C-98
THOMSON-CSF BROADCAST INC. (m)—C-99

0770-7020

—U-type VCRs

CENTER VIDEO INDUSTRIAL CO. INC. (d & r)—C-68
JVC PROFESSIONAL PRODUCTS CO. (m & d)—C-80
LAKART CORP. (d)—C-82
SONY COMMUNICATIONS PRODUCTS CO. (m)—C-95
TELE-MEASUREMENTS INC. (d)—C-98

0770-7040

—video carts, cassette automation systems

ALAMAR ELECTRONICS USA INC. (m)—C-60
CHANNELMATIC INC. (m)—C-68
LAKART CORP. (m)—C-82
LUXOR CORP. (m)—C-84
MERLIN ENGINEERING WORKS (m)—C-85
PANASONIC BROADCAST SYSTEMS CO. (m)—C-89
PORTAC INC. (m)—C-91
SONY COMMUNICATIONS PRODUCTS CO. (m)—C-95
VIDEOMEDIA (m)—C-102

0770-7050

Video Amplifiers (see Amplifiers in this category)

0770-7080

Video Controllers

CONVERGENCE (m)—C-70
THE GRASS VALLEY GROUP INC. (m)—C-77
MPCS VIDEO INDUSTRIES INC. (d)—C-87
PALTEX (m)—C-89
PORTAC INC. (m)—C-91
TELE-MEASUREMENTS INC. (d)—C-98
VAUGHN COMMUNICATIONS GROUP (d & r)—C-101

0770-7085

Video Heads (see VTRs, VCRs & Recorders in this category)

0770-7087

Video Image Processors (see Digital Processing Equipment in this category)

0770-7080

Video Line Output Display

VAUGHN COMMUNICATIONS GROUP (d & r)—C-101

0770-7240

—video projectors

CENTER VIDEO INDUSTRIAL CO. INC. (d)—C-68
ELECTOR USA INC. (d)—C-73
ELECTROHOME LTD. (m)—C-73
HITACHI DENSHI AMERICA LTD. (m)—C-78
INFORMATION DISPLAY SYSTEMS (m)—C-79
JVC PROFESSIONAL PRODUCTS CO. (m & d)—C-80
LAKE SYSTEMS CORP. (d)—C-82
PANASONIC COMMUNICATIONS & SYSTEMS CO. (m)—C-89
QSI SYSTEMS INC. (d)—C-92
ROSCOR CORP. (d & r)—C-93
SHARP ELECTRONICS CORP. (m)—C-94
SONY COMMUNICATIONS PRODUCTS CO. (m)—C-95
VAUGHN COMMUNICATIONS GROUP (d & r)—C-101

0770-7260

Video Printers (Studio)

ADWAR VIDEO CORP. (d)—C-59
HITACHI DENSHI AMERICA LTD. (m)—C-78
IMAGING LASER DISK SYSTEMS INC. (m)—C-79
PANASONIC COMMUNICATIONS & SYSTEMS CO. (m)—C-89
ROSCOR CORP. (d)—C-93
SHARP ELECTRONICS CORP. (m)—C-94

0770-7280

Video Signal Processing Equipment

ADWAR VIDEO CORP. (d)—C-59
BROADCAST VIDEO SYSTEMS LTD. (m)—C-66
BTS BROADCAST TELEVISION SYSTEMS INC. (m)—C-66
DIGITAL F/X INC. (m)—C-72
DYNAIR ELECTRONICS INC. (m)—C-73
THE GRASS VALLEY GROUP INC. (m)—C-77
HARRIS CORP. (BROADCAST DIVISION) (d)—C-77
HARRIS FARINON (m & r)—C-77
INTERNATIONAL NUCLEAR CORP. (m)—C-79
LAKE SYSTEMS CORP. (d)—C-82
MAGNI SYSTEMS INC. (m)—C-84
MIDWEST COMMUNICATIONS CORP. (d)—C-86
ROSCOR CORP. (d)—C-93
THOMSON-CSF BROADCAST INC. (m)—C-99
VICON INDUSTRIES INC. (m)—C-102
VITAL INDUSTRIES (m)—C-103

0770-7300

—cable equalizers

ALLEN AVIONICS INC. (m)—C-60
DYNAIR ELECTRONICS INC. (m)—C-73
THE GRASS VALLEY GROUP INC. (m)—C-77
INTERNATIONAL NUCLEAR CORP. (m)—C-79
OMICRON VIDEO (m)—C-89
TELEMET (m)—C-98

VITAL INDUSTRIES (m)—C-103

0770-7320

—comb filter decoders

ASACA/SHIBASOKU CORP. OF AMERICA (m)—C-63
FAROUDJA LABORATORIES INC. (m)—C-74
LENCO INC. (m)—C-83
MCI QUANTEL LIMITED (d)—C-85
OMICRON VIDEO (m)—C-89

0770-7360

—decoders

ASACA/SHIBASOKU CORP. OF AMERICA (m)—C-63
BCS (d & r)—C-64
BROADCAST VIDEO SYSTEMS LTD. (m)—C-66
FAROUDJA LABORATORIES INC. (m)—C-74
THE GRASS VALLEY GROUP INC. (m)—C-77
LENCO INC. (m)—C-83

0770-7380

—dropout compensators

ASACA/SHIBASOKU CORP. OF AMERICA (m)—C-63
NOVA SYSTEMS INC. (m)—C-88

0770-7400

—image repositioners

DIGITAL F/X INC. (m)—C-72
MCI QUANTEL LIMITED (d)—C-85
VITAL INDUSTRIES (m)—C-103

0770-7420

—NTSC encoders

ASACA/SHIBASOKU CORP. OF AMERICA (m)—C-63
AURORA SYSTEMS (d)—C-64
BCS (d & r)—C-64
BROADCAST VIDEO SYSTEMS LTD. (m)—C-66
BTS BROADCAST TELEVISION SYSTEMS INC. (m)—C-66
DIGITAL F/X INC. (m)—C-72
FAROUDJA LABORATORIES INC. (m)—C-74
FOR-A CORPORATION OF AMERICA (m)—C-75
THE GRASS VALLEY GROUP INC. (m)—C-77
LENCO INC. (m)—C-83
LYON LAMB VIDEO ANIMATION SYSTEMS INC. (r)—C-84
MAGNI SYSTEMS INC. (m)—C-84
MERLIN ENGINEERING WORKS (m)—C-85
MPB TECHNOLOGIES INC. (m & d)—C-87
OMICRON VIDEO (m)—C-89
ROSCOR CORP. (d)—C-93
SHINTRON CO. INC. (m)—C-94
TELE-MEASUREMENTS INC. (d)—C-98

0770-7440

—synce generators

ADWAR VIDEO CORP. (d)—C-59
ASACA/SHIBASOKU CORP. OF AMERICA (m)—C-63
AURORA SYSTEMS (d)—C-64
BCS (d & r)—C-64
BSM SYSTEMS INC. (m & d)—C-66
BTS BROADCAST TELEVISION SYSTEMS INC. (m)—C-66
CCTV CORP. (m)—C-68
CENTER VIDEO INDUSTRIAL CO. INC. (d)—C-68
THE GRASS VALLEY GROUP INC. (m)—C-77
JAMES GRUNDER & ASSOCIATES INC. (d)—C-77
LEITCH VIDEO OF AMERICA INC. (m)—C-83
LENCO INC. (m)—C-83
LYON LAMB VIDEO ANIMATION SYSTEMS INC. (r)—C-84
MAGNI SYSTEMS INC. (m)—C-84

OMICRON VIDEO (m)—C-89

SIGMA ELECTRONICS INC. (m)—C-95
TELE-MEASUREMENTS INC. (d)—C-98
VIDEO ACCESSORY CORP. (m)—C-102

0770-7460

—synce generators-countdown

BCS (d & r)—C-64
BROADCAST VIDEO SYSTEMS LTD. (m)—C-66
BSM SYSTEMS INC. (m & d)—C-66
BTS BROADCAST TELEVISION SYSTEMS INC. (m)—C-66
MAGNI SYSTEMS INC. (m)—C-84
QSI SYSTEMS INC. (m)—C-92
SIGMA ELECTRONICS INC. (m)—C-95

0770-7480

—synce generators-black burst

BCS (d & r)—C-64
BROADCAST VIDEO SYSTEMS LTD. (m)—C-66
BSM SYSTEMS INC. (m & d)—C-66
BTS BROADCAST TELEVISION SYSTEMS INC. (m)—C-66
THE GRASS VALLEY GROUP INC. (m)—C-77
INTERNATIONAL NUCLEAR CORP. (m)—C-79
LEITCH VIDEO OF AMERICA INC. (m)—C-83
LENCO INC. (m)—C-83
MAGNI SYSTEMS INC. (m)—C-84
QSI SYSTEMS INC. (m)—C-92
SHINTRON CO. INC. (m)—C-94
SIGMA ELECTRONICS INC. (m)—C-95
VIDEO ACCESSORY CORP. (m)—C-102
VIDEOTEK INC. (m)—C-102

0770-7500

—synce generators-color bar

BSM SYSTEMS INC. (m & d)—C-66
BTS BROADCAST TELEVISION SYSTEMS INC. (m)—C-66
COLORADO VIDEO INC. (m)—C-69
FAROUDJA LABORATORIES INC. (m)—C-74
THE GRASS VALLEY GROUP INC. (m)—C-77
LEITCH VIDEO OF AMERICA INC. (m)—C-83
MAGNI SYSTEMS INC. (m)—C-84
OMICRON VIDEO (m)—C-89
QSI SYSTEMS INC. (m)—C-92
SIGMA ELECTRONICS INC. (m)—C-95
VIDEO ACCESSORY CORP. (m)—C-102
VIDEOTEK INC. (m)—C-102

0770-7520

—synce generators-multiburst

BSM SYSTEMS INC. (m & d)—C-66
BTS BROADCAST TELEVISION SYSTEMS INC. (m)—C-66
LEITCH VIDEO OF AMERICA INC. (m)—C-83
LENCO INC. (m)—C-83
MAGNI SYSTEMS INC. (m)—C-84
SIGMA ELECTRONICS INC. (m)—C-95
VIDEO ACCESSORY CORP. (m)—C-102

0770-7540

—synce generators-safe time area

ASACA/SHIBASOKU CORP. OF AMERICA (m)—C-63
BROADCAST VIDEO SYSTEMS LTD. (m)—C-66
LEITCH VIDEO OF AMERICA INC. (m)—C-83
LENCO INC. (m)—C-83
MAGNI SYSTEMS INC. (m)—C-84
QSI SYSTEMS INC. (m)—C-92
SIGMA ELECTRONICS INC. (m)—C-95

0770-7560

—synce generators-source identification

BROADCAST VIDEO SYSTEMS LTD. (m)—C-66
BSM SYSTEMS INC. (m & d)—C-66

LEITCH VIDEO OF AMERICA INC. (m)—C-83
 MAGNI SYSTEMS INC. (m)—C-84
 OSI SYSTEMS INC. (m)—C-92
 SIGMA ELECTRONICS INC. (m)—C-95
 VIDEO ACCESSORY CORP. (m)—C-102

0770-7500
 —*sync generators-staircase ramp*

LEITCH VIDEO OF AMERICA INC. (m)—C-83
 Lenco INC. (m)—C-83
 MAGNI SYSTEMS INC. (m)—C-84
 SIGMA ELECTRONICS INC. (m)—C-95
 VIDEO ACCESSORY CORP. (m)—C-102

0770-7600
 —*sync generators-sync*

BSM SYSTEMS INC. (m & d)—C-86
 BTS BROADCAST TELEVISION SYSTEMS INC. (m)—C-86
 CROSSPOINT LATCH CORP. (m)—C-71
 LEITCH VIDEO OF AMERICA INC. (m)—C-83
 Lenco INC. (m)—C-83
 MAGNI SYSTEMS INC. (m)—C-84
 OMICRON VIDEO (m)—C-89
 SHINTRON CO. INC. (m)—C-94
 SIGMA ELECTRONICS INC. (m)—C-95
 VIDEO ACCESSORY CORP. (m)—C-102
 VIDEOTEK INC. (m)—C-102

0770-7620
 —*sync generators-video sync board*

BROADCAST VIDEO SYSTEMS LTD. (m)—C-66

0770-7640
 —*video delay lines*

ALLEN AVIONICS INC. (m)—C-60
 BROADCAST VIDEO SYSTEMS LTD. (m)—C-66
 LEITCH VIDEO OF AMERICA INC. (m)—C-83

0770-7680
 —*video filters*

ALLEN AVIONICS INC. (m)—C-60
 BROADCAST VIDEO SYSTEMS LTD. (m)—C-66
 TIFFEN MANUFACTURING CORP. (m)—C-99
 VIDEO ACCESSORY CORP. (m)—C-102

0770-7680
Video Business Automation Hardware

LAKART CORP. (m)—C-82
 VITAL INDUSTRIES (m)—C-103

0770-7700
Videocassette-Based Automation Systems

ALAMAR ELECTRONICS USA INC. (m)—C-60
 AMPEX CORP. (m)—C-61
 BURLINGTON AUDIO/VIDEO TAPES INC. (d)—C-86
 DWIGHT CAVENDISH CO. (d)—C-68
 CHANNELMATIC INC. (m)—C-68
 LAKART CORP. (m)—C-82
 MERLIN ENGINEERING WORKS (m)—C-85
 MIDWEST COMMUNICATIONS CORP. (d)—C-86
 NEXUS DISPLAY SYSTEMS CORP. (m & d)—C-88
 PORTAC INC. (m)—C-91
 SONY COMMUNICATIONS PRODUCTS CO. (m)—C-95
 TELE-ENGINEERING CORP. (m)—C-98
 UNITED AD LABEL CO. INC. (m)—C-101
 VIDEOMEDIA (m)—C-102

0770-7710
Videotape & Accessories (see VTRs, VCRs & Recorders in this category)

0770-7720
Weather Equipment

ADVANCED DESIGNS CORP. (m)—C-59
 ALDEN ELECTRONICS INC. (m)—C-60
 PORTAC INC. (m)—C-91
 TEXAS ELECTRONICS INC. (m)—C-99
 TORPEY CONTROLS (m)—C-100

0770-7740
 —*facsimile chart recorders*

ALDEN ELECTRONICS INC. (m)—C-60

0770-7760
 —*facsimile chart recorders-marine radiofacsimile*

ALDEN ELECTRONICS INC. (m)—C-60

0770-7780
 —*facsimile chart scanners*

ALDEN ELECTRONICS INC. (m)—C-60

0770-7800
 —*facsimile chart scanners-analog*

ALDEN ELECTRONICS INC. (m)—C-60
 BURLINGTON AUDIO/VIDEO TAPES INC. (d)—C-66

0770-7820
 —*facsimile chart scanners-digital*

ALDEN ELECTRONICS INC. (m)—C-60
 BURLINGTON AUDIO/VIDEO TAPES INC. (d)—C-66

0770-7840
 —*remote radar recorders*

ADVANCED DESIGNS CORP. (m)—C-59
 ALDEN ELECTRONICS INC. (m)—C-60

0770-7860
 —*satellite receiving systems*

ADVANCED DESIGNS CORP. (m)—C-59
 ALDEN ELECTRONICS INC. (m)—C-60
 COMTECH ANTENNA DIV. (m)—C-70
 IEC CO. (m & d & r)—C-78

0770-7880
 —*satellite colorizer systems*

ADVANCED DESIGNS CORP. (m)—C-59
 ALDEN ELECTRONICS INC. (m)—C-60

0770-7900
Weather Graphic Systems

ADVANCED DESIGNS CORP. (m)—C-59

ALDEN ELECTRONICS INC. (m)—C-60
 AURORA SYSTEMS (m)—C-64
 THE GRASS VALLEY GROUP INC. (m)—C-77
 KAVOURAS INC. (m & d & r)—C-81
 PORTAC INC. (m)—C-91
 THOMSON-CSF BROADCAST INC. (m)—C-99
 VIDEO DATA SYSTEMS (m)—C-102
 WEATHER SCAN INC. (d)—C-103

0770-7920
Weather Instruments

ADVANCED DESIGNS CORP. (m)—C-59
 TEXAS ELECTRONICS INC. (m)—C-99
 TORPEY CONTROLS (m)—C-100

0770-7940
Weather Radar Systems

ADVANCED DESIGNS CORP. (m)—C-59
 ALDEN ELECTRONICS INC. (m)—C-60
 KAVOURAS INC. (m & d & r)—C-81
 TECHNOLOGY SERVICE CORP. (m)—C-97

0770-7960
Weather Receivers

ADVANCED DESIGNS CORP. (m)—C-59
 ALDEN ELECTRONICS INC. (m)—C-60

0770-7980
Wire

BELDEN ELECTRONIC WIRE & CABLE (m)—C-64
 CANARE CABLE INC. (m & d)—C-67
 CAROL CABLE CO. (m & d & r)—C-67
 CHESTER CABLE (m)—C-68
 CONNECTRONICS CORP. (m)—C-70
 THE DROP SHOP LTD. (d)—C-72
 G. C. ELECTRONICS CO. (m)—C-78
 VAUGHN COMMUNICATIONS GROUP (d & r)—C-101
 WIREWORKS CORP. (d)—C-103

0800-TEST & MEASUREMENT EQUIPMENT & SUPPLIES

0800-0020

Acoustic Analyzers

AMBER ELECTRO DESIGN INC. (m)—C-61
AUDIO PRECISION INC. (m)—C-63
BRUEL & KJAER INSTRUMENTS INC. (m & d & r)—C-66
GENRAD INC. (m)—C-76
KAY ELEMETRICS CORP. (m)—C-81
QUALITY VIDEO SUPPLY CORP. (d)—C-92
SEL-TRONICS INC. (d)—C-94

0800-0040

Audio System Analyzers

ALLIED BROADCAST EQUIPMENT CORP. (d)—C-60
AMBER ELECTRO DESIGN INC. (m)—C-61
ANRITSU AMERICA INC. (m)—C-62
ASACA/SIBASOKU CORP. OF AMERICA (m)—C-63
AUDIO PRECISION INC. (m)—C-63
BAF COMMUNICATIONS CORP. (d)—C-64
BALD MOUNTAIN LAB (m)—C-64
BRUEL & KJAER INSTRUMENTS INC. (m & d & r)—C-66
COMWEST (d)—C-70
CROWN INTERNATIONAL INC. (m)—C-71
DORROUGH ELECTRONICS (m)—C-72
JENSEN TOOLS INC. (d)—C-80
QUALITY VIDEO SUPPLY CORP. (d)—C-92
RTS SYSTEMS INC. (m)—C-93
SOUND TECHNOLOGY INC. (m)—C-96

0800-0060

Attenuators

ADAPT COMMUNICATION SUPPLY CO. INC. (d)—C-59
AIRTRON (m)—C-59
ALLIED BROADCAST EQUIPMENT CORP. (d)—C-60
ANIXTER TELE-WIRE (d)—C-62
ANRITSU AMERICA INC. (m)—C-62
ASACA/SIBASOKU CORP. OF AMERICA (m)—C-63
BIRO ELECTRONIC CORP. (m & d)—C-65
COAXIAL DYNAMICS INC. (m)—C-69
EM ELECTRONICS INC. (d)—C-74
KAY ELEMETRICS CORP. (m)—C-81
KDI ELECTRONICS (m)—C-81
LRC/VITEK ELECTRONICS (m)—C-84
MEGA HERTZ COMMUNICATIONS (d)—C-85
NARDA MICROWAVE CORP. (m)—C-87
QUALITY VIDEO SUPPLY CORP. (d)—C-92
RMS ELECTRONICS INC./CATV DIVISION (m)—C-93
SPECTRUM (d)—C-96
TEXSCAN CORP. (m)—C-99
VIEWSONICS INC. (m)—C-102
WAVETEK RF PRODUCTS INC. (m)—C-103

0800-0080

— audio

ASACA/SIBASOKU CORP. OF AMERICA (m)—C-63
BURLINGTON AUDIO/VIDEO TAPES INC. (d)—C-66
CECO COMMUNICATIONS INC. (d)—C-68
KAY ELEMETRICS CORP. (m)—C-81

0800-0100

— fixed

BIRD ELECTRONIC CORP. (m & d)—C-65
COAXIAL DYNAMICS INC. (m)—C-69
GILBERT ENGINEERING CO. INC. (m)—C-76
KAY ELEMETRICS CORP. (m)—C-81

MICROLAB/FXR (m)—C-86
RMS ELECTRONICS INC./CATV DIVISION (m)—C-93
TEXSCAN CORP. (m)—C-99
WIDE BAND ENGINEERING CO. (m)—C-103

0800-0120

— impedance matching

TEXSCAN CORP. (m)—C-99
WAVETEK RF PRODUCTS INC. (m)—C-103
WIDE BAND ENGINEERING CO. (m)—C-103

0800-0140

— microwave

AIRTRON (m)—C-59
ALFORD MANUFACTURING CO. (r)—C-60
BIRD ELECTRONIC CORP. (m & d)—C-65
COAXIAL DYNAMICS INC. (m)—C-69
GILBERT ENGINEERING CO. INC. (m)—C-76
KAY ELEMETRICS CORP. (m)—C-81
MICROLAB/FXR (m)—C-86
NARDA MICROWAVE CORP. (m)—C-87
TEXSCAN CORP. (m)—C-99

0800-0160

— radio frequency (RF)

ALFORD MANUFACTURING CO. (r)—C-60
ALLIED BROADCAST EQUIPMENT CORP. (d)—C-60
AVA ELECTRONICS CORP. (m)—C-64
BIRD ELECTRONIC CORP. (m & d)—C-65
BRADPTS (r)—C-65
CHOMERICS INC. (m)—C-68
COAXIAL DYNAMICS INC. (m)—C-69
COMWEST (d)—C-70
GILBERT ENGINEERING CO. INC. (m)—C-76
KAY ELEMETRICS CORP. (m)—C-81
NARDA MICROWAVE CORP. (m)—C-87
NCS INDUSTRIES (d & r)—C-88
RMT ENGINEERING INC. (d)—C-93
TEXSCAN CORP. (m)—C-99
WAVETEK RF PRODUCTS INC. (m)—C-103

0800-0180

— video

BURLINGTON AUDIO/VIDEO TAPES INC. (d)—C-66
KAY ELEMETRICS CORP. (m)—C-81

0800-0200

Audio Test Equipment

ALLIED BROADCAST EQUIPMENT CORP. (d)—C-60
AMBER ELECTRO DESIGN INC. (m)—C-61
AUDIO PRECISION INC. (m)—C-63
BAF COMMUNICATIONS CORP. (d)—C-64
BALD MOUNTAIN LAB (m)—C-64
BOONTON ELECTRONICS CORP. (m)—C-65
BRUEL & KJAER INSTRUMENTS INC. (m & d & r)—C-66
COMWEST (d)—C-70
JERRY CONN ASSOCIATES INC. (d)—C-70
DORROUGH ELECTRONICS (m)—C-72
HARRIS CORP. (BROADCAST DIVISION) (d)—C-77
JENSEN TOOLS INC. (d)—C-80
LANDY ASSOCIATES INC. (d)—C-82
LEADER INSTRUMENTS CORP. (m)—C-82
MIDWEST COMMUNICATIONS CORP. (d)—C-86
NCS INDUSTRIES (d)—C-88
PEIRCE-PHELPS INC. (d)—C-90
POTOMAC INSTRUMENTS INC. (m)—C-91
QUALITY VIDEO SUPPLY CORP. (d)—C-92

RADIO RESOURCES INC. (d)—C-92
RTS SYSTEMS INC. (m)—C-93
SENCORE INC. (m & d)—C-94
SENNHEISER ELECTRONIC CORP. (m)—C-94
SESCOM INC. (m)—C-94
SOUND TECHNOLOGY INC. (m)—C-96
STENBERG ELECTRONICS INC. (d)—C-96
TELECOMMUNICATION PRODUCTS CORP. (m)—C-98

0800-0220

— harmonic distortion meters

AMBER ELECTRO DESIGN INC. (m)—C-61
ASACA/SIBASOKU CORP. OF AMERICA (m)—C-63
AUDIO PRECISION INC. (m)—C-63
BOONTON ELECTRONICS CORP. (m)—C-65
BRUEL & KJAER INSTRUMENTS INC. (m & d & r)—C-66
COMWEST (d)—C-70
POTOMAC INSTRUMENTS INC. (m)—C-91
SEL-TRONICS INC. (d)—C-94
SESCOM INC. (m)—C-94
SOUND TECHNOLOGY INC. (m)—C-96

0800-0240

— IM meters

AMBER ELECTRO DESIGN INC. (m)—C-61
ANRITSU AMERICA INC. (m)—C-62
AUDIO PRECISION INC. (m)—C-63
BRADPTS (r)—C-65
BRUEL & KJAER INSTRUMENTS INC. (m & d & r)—C-66
POTOMAC INSTRUMENTS INC. (m)—C-91
SOUND TECHNOLOGY INC. (m)—C-96
TECHNI-TOOL INC. (d)—C-97

0800-0260

— real time analyzers

AMBER ELECTRO DESIGN INC. (m)—C-61
AUDIO PRECISION INC. (m)—C-63
BRADPTS (m & d & r)—C-65
BRUEL & KJAER INSTRUMENTS INC. (m & d & r)—C-66
BSW (d)—C-66
CROWN INTERNATIONAL INC. (m)—C-71
KAY ELEMETRICS CORP. (m)—C-81

0800-0280

— sideband analyzers

KAHN COMMUNICATIONS INC. (m)—C-81
MODULATION SCIENCES INC. (m)—C-87

0800-0300

— signal generators

AUDIO PRECISION INC. (m)—C-63
AVCOM OF VIRGINIA INC. (m)—C-64
BALD MOUNTAIN LAB (m)—C-64
BOONTON ELECTRONICS CORP. (m)—C-65
BRADPTS (r)—C-65
BRUEL & KJAER INSTRUMENTS INC. (m & d & r)—C-66
COMSONICS INC. (r)—C-70
HEWLETT-PACKARD CO. (m)—C-78
KAY ELEMETRICS CORP. (m)—C-81
LEITCH VIDEO OF AMERICA INC. (m)—C-83
POTOMAC INSTRUMENTS INC. (m)—C-91
RTS SYSTEMS INC. (m)—C-93
SEL-TRONICS INC. (d)—C-94
SENCORE INC. (m & d)—C-94
TEXSCAN CORP. (m)—C-99
WEATHER SCAN INC. (d)—C-103

0800-0320

— spectrum analyzers

AMBER ELECTRO DESIGN INC. (m)—C-61
ANRITSU AMERICA INC. (m)—C-62
AUDIO PRECISION INC. (m)—C-63
AVCOM OF VIRGINIA INC. (m)—C-64
BRADPTS (r)—C-65
BRUEL & KJAER INSTRUMENTS INC. (m & d & r)—C-66
COMSONICS INC. (r)—C-70
CROWN INTERNATIONAL INC. (m)—C-71
DELTA ELECTRONICS INC. (m)—C-71
EM ELECTRONICS INC. (d)—C-74
EVENTIDE INC. (m)—C-74
HEWLETT-PACKARD CO. (m)—C-78
KAY ELEMETRICS CORP. (m)—C-81
MAZE BROADCAST INC. (d)—C-85
RF TECHNOLOGIES (d)—C-93
TEXSCAN CORP. (m)—C-99
WEATHER SCAN INC. (d)—C-103

0800-0340

— wow & flutter meters

AMBER ELECTRO DESIGN INC. (m)—C-61
ASACA/SIBASOKU CORP. OF AMERICA (m)—C-63
AUDIO PRECISION INC. (m)—C-63
BRUEL & KJAER INSTRUMENTS INC. (m & d & r)—C-66
POTOMAC INSTRUMENTS INC. (m)—C-91
SEL-TRONICS INC. (d)—C-94
SOUND TECHNOLOGY INC. (m)—C-96

0800-0360

Burst Phase Meter

BRUEL & KJAER INSTRUMENTS INC. (m & d & r)—C-66
LEITCH VIDEO OF AMERICA INC. (m)—C-83
LENCO INC. (m)—C-83
QUALITY VIDEO SUPPLY CORP. (d)—C-92

0800-0380

Cable Test Equipment

ADAPT COMMUNICATION SUPPLY CO. INC. (d)—C-59
ALFORD MANUFACTURING CO. (m)—C-60
ANIXTER TELE-WIRE (d)—C-62
ANTENNA TECHNOLOGY CORP. (d)—C-62
BIDDLE INSTRUMENTS (m)—C-65
BIW CABLE SYSTEMS INC. (m)—C-65
BRADPTS (m & d & r)—C-65
CABLE SERVICES CO. INC. (d)—C-66
CATV SERVICES INC. (d & r)—C-67
COMSONICS INC. (m & r)—C-70
DB COMMUNICATIONS INC. (d)—C-71
THE DROP SHOP LTD. (d)—C-72
EM ELECTRONICS INC. (d)—C-74
INTERSTATE CABLE ENTERPRISES INC. (d)—C-79
JENSEN TOOLS INC. (d)—C-80
KES (d)—C-81
LEADER INSTRUMENTS CORP. (m)—C-82
MEGA HERTZ COMMUNICATIONS (d)—C-85
MIDWEST CATV (m)—C-86
NCS INDUSTRIES (d)—C-88
T. R. PITTS CO. (d)—C-90
QUALITY VIDEO SUPPLY CORP. (d)—C-92
SANCHEZ COMMUNICATIONS (d)—C-94
SCI CATV SERVICES (r)—C-94
SPECTRUM (d)—C-96
TEKTRONIX INC. (m)—C-98
TRIPLETT CORP. (m)—C-100
VAUGHN COMMUNICATIONS GROUP (d & r)—C-101
VIEWSONICS INC. (m)—C-102

WAVETEK RF PRODUCTS INC. (m)—C-103
WIREWORKS CORP. (m)—C-103

0800-0400**— automatic sweep systems**

AVANTEK INC. (m & r)—C-64
BRADPTS (m & d & r)—C-65
COMSONICS INC. (m & r)—C-70
MIDWEST CATV (d)—C-86
RF TECHNOLOGIES (d)—C-93
TEXSCAN CORP. (m)—C-99
WAVETEK RF PRODUCTS INC. (m)—C-103

0800-0420**— cable analyzers**

BIW CABLE SYSTEMS INC. (m)—C-65
COMSONICS INC. (r)—C-70
JENSEN TOOLS INC. (d)—C-80
MIDWEST CATV (m)—C-86
SCI CATV SERVICES (r)—C-94
SENCORE INC. (m & d)—C-94
TEXSCAN CORP. (m)—C-99
WAVETEK RF PRODUCTS INC. (m)—C-103
WEATHER SCAN INC. (d)—C-103

0800-0440**— calibrators**

BOONTON ELECTRONICS CORP. (m)—C-65
COMSONICS INC. (r)—C-70
JERRY CONN ASSOCIATES INC. (d)—C-70
JENSEN TOOLS INC. (d)—C-80
MIDWEST CATV (d)—C-86
SCI CATV SERVICES (r)—C-94
TECHNI-TOOL INC. (d)—C-97
WAVETEK RF PRODUCTS INC. (m)—C-103
WEATHER SCAN INC. (d)—C-103

0800-0460**— digital radar test sets**

BIDDLE INSTRUMENTS (m)—C-65
NORTHERN CATV SALES/ARCOM LABS (d)—C-88
SCI CATV SERVICES (r)—C-94
TONER CABLE EQUIPMENT INC. (d)—C-100

0800-0480**— field intensity meters**

AVANTEK INC. (m & r)—C-64
BIRD ELECTRONIC CORP. (m & d)—C-65
BRADPTS (r)—C-65
COMSONICS INC. (m & r)—C-70
MIDWEST CATV (d)—C-86
NARDA MICROWAVE CORP. (m)—C-87
POTOMAC INSTRUMENTS INC. (m)—C-91
QUALITY RF SERVICES INC. (d)—C-92
SCI CATV SERVICES (r)—C-94
TEXSCAN CORP. (m)—C-99
TONER CABLE EQUIPMENT INC. (d)—C-100
WAVETEK RF PRODUCTS INC. (m)—C-103

0800-0500**— ground resistance testers**

BIDDLE INSTRUMENTS (m)—C-65
TONER CABLE EQUIPMENT INC. (d)—C-100

0800-0520**— insulation testers**

BIDDLE INSTRUMENTS (m)—C-65
SIMPSON ELECTRIC CO. (m)—C-95
TONER CABLE EQUIPMENT INC. (d)—C-100

0800-0540**— return link transmitters**

COMSONICS INC. (r)—C-70
HALLIKAINEN & FRIENDS INC. (d)—C-77
SCI CATV SERVICES (r)—C-94

0800-0560**— RF leakage detection equipment**

ANRITSU AMERICA INC. (m)—C-62
BIDDLE INSTRUMENTS (m)—C-65
BRADPTS (m & d & r)—C-65
COMSONICS INC. (m & r)—C-70
JERRY CONN ASSOCIATES INC. (d)—C-70
HOLIDAY INDUSTRIES INC. (m & d)—C-78
LRC/VITEK ELECTRONICS (m)—C-84
MIDWEST CATV (d)—C-86
NARDA MICROWAVE CORP. (m)—C-87
RF TECHNOLOGIES (d)—C-93
SCI CATV SERVICES (r)—C-94
TEXSCAN CORP. (m)—C-99
WEATHER SCAN INC. (d)—C-103

0800-0580**— signal level meters**

ANRITSU AMERICA INC. (m)—C-62
BRADPTS (r)—C-65
COMSONICS INC. (m & r)—C-70
JERRY CONN ASSOCIATES INC. (d)—C-70
DB COMMUNICATIONS INC. (m)—C-71
MIDWEST CATV (d)—C-86
RF TECHNOLOGIES (d)—C-93
SANCHEZ COMMUNICATIONS (d)—C-94
SCI CATV SERVICES (r)—C-94
SENCORE INC. (m & d)—C-94
TEXSCAN CORP. (m)—C-99
WEATHER SCAN INC. (d)—C-103

0800-0620**Calibration Equipment**

BRADPTS (m & d & r)—C-65
COMSONICS INC. (r)—C-70
JERRY CONN ASSOCIATES INC. (d)—C-70
GENRAD INC. (m)—C-76
HARRIS CORP. (BROADCAST DIVISION) (d)—C-77
JENSEN TOOLS INC. (d)—C-80
LEADER INSTRUMENTS CORP. (m)—C-82
MIDWEST CATV (d)—C-86
NARDA MICROWAVE CORP. (m)—C-87
PORTA-PATTERN INC. (m)—C-91
RF TECHNOLOGIES (d)—C-93
SADELCO INC. (m)—C-94
SEL-TRONICS INC. (d)—C-94
TELEVISION EQUIPMENT ASSOCIATES INC. (m)—C-98
TRACOR INC. (m)—C-100

0800-0640**Clocks, Timing**

ALLIED BROADCAST EQUIPMENT CORP. (d)—C-60
BSW (d)—C-66
CHRONO-LOG CORP. (m)—C-69
ESE (m)—C-74
EVERTZ MICROSYSTEMS LTD. (m)—C-74
KINEMATICS/TRUETIME (m)—C-81
LANDY ASSOCIATES INC. (d)—C-82
LEITCH VIDEO OF AMERICA INC. (m)—C-83
QUALITY VIDEO SUPPLY CORP. (d)—C-92
RADIO RESOURCES INC. (d)—C-92
TORPEY CONTROLS (m)—C-100

0800-0660**— digital**

BURLINGTON AUDIO/VIDEO TAPES INC. (d)—C-66
CHRONO-LOG CORP. (m)—C-69
ESE (m)—C-74
EVERTZ MICROSYSTEMS LTD. (m)—C-74
KINEMATICS/TRUETIME (m)—C-81
LEITCH VIDEO OF AMERICA INC. (m)—C-83
SEL-TRONICS INC. (d)—C-94
TORPEY CONTROLS (m)—C-100

0800-0680**— master, slave clocks**

CHRONO-LOG CORP. (m)—C-69

**We'll help you maintain
Peak Transmitter Performance**
Electronic Test and Analytical Instrumentation
See our ad in the index.

Rohde & Schwarz Inc.

4425 Nicole Drive, Lanham, MD 20706, Tel: (301) 459-8800
In Canada Call: (613) 592-8000

ESE (m)—C-74
EVERTZ MICROSYSTEMS LTD. (m)—C-74
KINEMATICS/TRUETIME (m)—C-81
LEITCH VIDEO OF AMERICA INC. (m)—C-83
TORPEY CONTROLS (m)—C-100

0800-0700**— time distribution**

ESE (m)—C-74
KINEMATICS/TRUETIME (m)—C-81
LEITCH VIDEO OF AMERICA INC. (m)—C-83
TORPEY CONTROLS (m)—C-100

0800-0720**— timers**

ALFORD MANUFACTURING CO. (r)—C-60
ESE (m)—C-74
EVERTZ MICROSYSTEMS LTD. (m)—C-74
FOR-A CORPORATION OF AMERICA (m)—C-75
LOGITEK (m)—C-84
TORPEY CONTROLS (m)—C-100

0800-0740**Color Analyzers**

ASACA/SHIBASOKU CORP. OF AMERICA (m)—C-63
JENSEN TOOLS INC. (d)—C-80
QUALITY VIDEO SUPPLY CORP. (d)—C-92

0800-0760**Connectors**

ADAPT COMMUNICATION SUPPLY CO. INC. (d)—C-59
AVA ELECTRONICS CORP. (m)—C-64
BIW CABLE SYSTEMS INC. (m)—C-65
CAM-LOK INC. (m)—C-67
COLORMAX ELECTRONIC CORP. (d)—C-69
DECIBEL PRODUCTS INC. (m)—C-71
G. C. ELECTRONICS CO. (m)—C-76
GILBERT ENGINEERING CO. INC. (m)—C-76
ITERA/BELMOOR (m)—C-80
JENSEN TOOLS INC. (d)—C-80
KES (d)—C-81
KLEIN TOOLS INC. (m)—C-81
LEMO USA INC. (m & d)—C-83
LRC/VITEK ELECTRONICS (m)—C-84
METROTECH CORP. (d)—C-85
MICRO-SAT (d)—C-85
PLASMEC SYSTEMS LTD. (m)—C-90
PYRAMID INDUSTRIES INC. (m)—C-91
SEL-TRONICS INC. (d)—C-94
SPECTRUM (d)—C-98
TRIMM INC. (m)—C-100
TROMPETER ELECTRONICS INC. (m)—C-100
VIEWSONICS INC. (m)—C-102

0800-0780**Converter Test Equipment**

ANRITSU AMERICA INC. (m)—C-62
AUTHORIZED PARTS (d)—C-64
BRADPTS (m & d & r)—C-65
CABLE CONVERTER SERVICES CORP. (m)—C-66
CABLE LINK INC. (r)—C-66
CABLE TECHNOLOGIES INTERNATIONAL INC. (d)—C-66
CUSTOM ENTERPRISES (m)—C-71
INTRASTELLER ELECTRONICS (d & r)—C-80
JENSEN TOOLS INC. (d)—C-80
NCS INDUSTRIES (d)—C-88

SCI CATV SERVICES (r)—C-94
TEMTRON ELECTRONICS LTD. (d)—C-99
VIEWSONICS INC. (m)—C-102
WAVETEK RF PRODUCTS INC. (m)—C-103

0800-0800**dB Meters**

AMBER ELECTRO DESIGN INC. (m)—C-61
AUDIO PRECISION INC. (m)—C-63
BALD MOUNTAIN LAB (m)—C-64
BRADPTS (r)—C-65
BRUEL & KJAER INSTRUMENTS INC. (m & d & r)—C-66
COMSONICS INC. (m & r)—C-70
JERRY CONN ASSOCIATES INC. (d)—C-70
DB COMMUNICATIONS INC. (m)—C-71
DORROUGH ELECTRONICS (m)—C-72
EM ELECTRONICS INC. (d)—C-74
LEADER INSTRUMENTS CORP. (m)—C-82
METROTECH CORP. (d)—C-85
QUALITY VIDEO SUPPLY CORP. (d)—C-92
SCI CATV SERVICES (r)—C-94
SENCORE INC. (m & d)—C-94
SIMPSON ELECTRIC CO. (m)—C-95
SOUND TECHNOLOGY INC. (m)—C-96
SPECTRUM (d)—C-96
VIEWSONICS INC. (m)—C-102

0800-0820**Delay Measuring Sets**

ANRITSU AMERICA INC. (m)—C-62
ASACA/SHIBASOKU CORP. OF AMERICA (m)—C-63
BRADPTS (r)—C-65
TELEMET (m)—C-98
TELEVISION EQUIPMENT ASSOCIATES INC. (m)—C-98
VIDEO ASSOCIATES LABS INC. (m)—C-102

0800-0840**Delayed Sweep Scopes**

ANRITSU AMERICA INC. (m)—C-62
BRADPTS (m & d & r)—C-65
LEADER INSTRUMENTS CORP. (m)—C-82
QUALITY VIDEO SUPPLY CORP. (d)—C-92
VIDEO ASSOCIATES LABS INC. (m)—C-102

0800-0860**Demod Testers**

ANRITSU AMERICA INC. (m)—C-62
SCI CATV SERVICES (r)—C-94
TELEMET (m)—C-98

0800-0880**Detectors**

COAXIAL DYNAMICS INC. (m)—C-69
JENSEN TOOLS INC. (d)—C-80
LEADER INSTRUMENTS CORP. (m)—C-82
MARCONI COMMUNICATION SYSTEMS LTD. (m)—C-85
METROTECH CORP. (m)—C-85
MIDWEST CATV (d)—C-86
NARDA MICROWAVE CORP. (m)—C-87
SHIVELY LABORATORIES INC. (m)—C-94
TEXSCAN CORP. (m)—C-99
VIDEO ACCESSORY CORP. (m)—C-102
WAVETEK RF PRODUCTS INC. (m)—C-103
WIDE BAND ENGINEERING CO. (m)—C-103

TEST & MEASUREMENT EQUIPMENT & SUPPLIES—0800

0800-0900

—microwave

AIRTRON (m)—C-59
COAXIAL DYNAMICS INC. (m)—C-69
HOLIDAY INDUSTRIES INC. (m & d)—C-78
MARCONI COMMUNICATION SYSTEMS LTD. (m)—C-85
MICROLAB/FXR (m)—C-86
MICRO-NOW INSTRUMENT CO. INC. (m)—C-86
NARDA MICROWAVE CORP. (m)—C-87
SIMPSON ELECTRIC CO. (m)—C-95
VIDEO ASSOCIATES LABS INC. (m)—C-102

0800-0940

—RF detectors

COAXIAL DYNAMICS INC. (m)—C-69
HOLIDAY INDUSTRIES INC. (m & d)—C-78
MARCONI COMMUNICATION SYSTEMS LTD. (m)—C-85
SHIVELY LABORATORIES INC. (m)—C-94
TEXSCAN CORP. (m)—C-99
VIEWSONICS INC. (m)—C-102
WAVETEK RF PRODUCTS INC. (m)—C-103
WIDE BAND ENGINEERING CO. (m)—C-103

0800-0960

—video presence

VIDEO ACCESSORY CORP. (m)—C-102

0800-0980

Differential Phase/Gain Sets

ANRITSU AMERICA INC. (m)—C-82
ASACA/SHIBASOKU CORP. OF AMERICA (m)—C-83
HARRIS CORP. (BROADCAST DIVISION) (d)—C-77
TELEMET (m)—C-98

0800-1000

Digital Video Analyzers

ANRITSU AMERICA INC. (m)—C-82
BRADPTS (r)—C-65
BROADCAST VIDEO SYSTEMS LTD. (d)—C-66
JENSEN TOOLS INC. (d)—C-80
ROHDE & SCHWARZ INC. (m)—C-93
THOMSON-CSF BROADCAST INC. (m)—C-99

0800-1020

Field Strength Meters

ADAPT COMMUNICATION SUPPLY CO. INC. (d)—C-59
ANIXTER TELE-WIRE (d)—C-62
ANRITSU AMERICA INC. (m)—C-82
ANTENNA TECHNOLOGY CORP. (d)—C-62
BETA TECH COMMUNICATIONS INC. (r)—C-65
BIRD ELECTRONIC CORP. (m & d)—C-65
BLONDER-TONGUE LABORATORIES INC. (m)—C-65
BRADPTS (r)—C-65
CABLE LINK INC. (r)—C-66
CABLE SERVICES CO. INC. (d)—C-66
CHANNEL MASTER (m)—C-68
COAXIAL DYNAMICS INC. (m)—C-69
COMSONICS INC. (m & r)—C-70
COMWEST (d)—C-70
JERRY CONN ASSOCIATES INC. (d)—C-70
THE DROP SHOP LTD. (d)—C-72
EM ELECTRONICS INC. (d)—C-74
HARRIS CORP. (BROADCAST DIVISION) (d)—C-77
HOLIDAY INDUSTRIES INC. (m & d)—C-78
KES (d)—C-81
LEADER INSTRUMENTS CORP. (m)—C-82
NCS INDUSTRIES (d & r)—C-88
T. R. PITTS CO. (d)—C-90
POTOMAC INSTRUMENTS INC. (m)—C-91
QUALITY RF SERVICES INC. (d)—C-92
RF TECHNOLOGIES (d)—C-93

ROHDE & SCHWARZ INC. (m)—C-93

SADELCO INC. (m)—C-94
SANCHEZ COMMUNICATIONS (d)—C-94
SCI CATV SERVICES (r)—C-94
SENCORE INC. (m & d)—C-94
SPECTRUM (d)—C-96
TEXSCAN CORP. (m)—C-99
TONER CABLE EQUIPMENT INC. (d)—C-100
WAVETEK RF PRODUCTS INC. (m)—C-103

0800-1040

—am/fm

COMWEST (d)—C-70
FM SYSTEMS INC. (m & d)—C-75
POTOMAC INSTRUMENTS INC. (m)—C-91
SCI CATV SERVICES (r)—C-94
SENCORE INC. (m & d)—C-94
TEMTRON ELECTRONICS LTD. (d)—C-99

0800-1060

—TV

BLONDER-TONGUE LABORATORIES INC. (m)—C-65
COMWEST (d)—C-70
NCS INDUSTRIES (d & r)—C-88
POTOMAC INSTRUMENTS INC. (m)—C-91
SCI CATV SERVICES (r)—C-94
SENCORE INC. (m & d)—C-94
TEMTRON ELECTRONICS LTD. (d)—C-99
TEXSCAN CORP. (m)—C-99
TONER CABLE EQUIPMENT INC. (d)—C-100
WAVETEK RF PRODUCTS INC. (m)—C-103

0800-1080

Frequency Counters

ANRITSU AMERICA INC. (m)—C-82
AUDIO PRECISION INC. (m)—C-83
BRADPTS (r)—C-65
CABLE SERVICES CO. INC. (d)—C-66
COAXIAL DYNAMICS INC. (m)—C-69
COMSONICS INC. (r)—C-70
JENSEN TOOLS INC. (d)—C-80
LANDY ASSOCIATES INC. (d)—C-82
LEADER INSTRUMENTS CORP. (m)—C-82
MARCONI INSTRUMENTS INC. (m)—C-85
MEGA HERTZ COMMUNICATIONS (d)—C-85
RF TECHNOLOGIES (d)—C-93
ROHDE & SCHWARZ INC. (m)—C-93
SCI CATV SERVICES (r)—C-94
SENCORE INC. (m & d)—C-94
SIMPSON ELECTRIC CO. (m)—C-95
SPECTRUM (d)—C-96
TEKTRONIX INC. (m)—C-98
TEXSCAN CORP. (m)—C-99
TONER CABLE EQUIPMENT INC. (d)—C-100
TRACOR INC. (m)—C-100
TRIPLETT CORP. (m)—C-100
WAVETEK RF PRODUCTS INC. (m)—C-103

0800-1100

Generators

ALLIED BROADCAST EQUIPMENT CORP. (d)—C-60
AMBER ELECTRO DESIGN INC. (m)—C-81
ANIXTER TELE-WIRE (d)—C-62
AUDIO PRECISION INC. (m)—C-83
BCS (d & r)—C-64
BOONTON ELECTRONICS CORP. (m)—C-65
BRUEL & KJAER INSTRUMENTS INC. (m & d & r)—C-66
CABLE LINK INC. (r)—C-66
CABLE SERVICES CO. INC. (d)—C-66
COMSONICS INC. (r)—C-70
HARRIS CORP. (BROADCAST DIVISION) (d)—C-77
HOLZBERG INC. (d)—C-78
LANDY ASSOCIATES INC. (d)—C-82
LEADER INSTRUMENTS CORP. (m)—C-82
MARCONI INSTRUMENTS INC. (m)—C-85
MICRO-SAT (d)—C-85
MIDWEST CATV (d)—C-86
MIDWEST COMMUNICATIONS CORP. (d)—C-86

POTOMAC INSTRUMENTS INC. (m)—C-91
QUALITY VIDEO SUPPLY CORP. (d)—C-92
RF TECHNOLOGIES (d)—C-93
RTS SYSTEMS INC. (m)—C-93
SCI CATV SERVICES (r)—C-94
SCIENTIFIC-ATLANTA INC. (m)—C-94
SENCORE INC. (m & d)—C-94
SIMPSON ELECTRIC CO. (m)—C-95
SOUND TECHNOLOGY INC. (m)—C-96
STEINBERG ELECTRONICS INC. (d)—C-98
TEXSCAN CORP. (m)—C-99
VIDEO ACCESSORY CORP. (m)—C-102
VIDEO ASSOCIATES LABS INC. (m)—C-102
WAVETEK RF PRODUCTS INC. (m)—C-103

0800-1120

—audio sine

AMBER ELECTRO DESIGN INC. (m)—C-81
AUDIO PRECISION INC. (m)—C-83
BALD MOUNTAIN LAB (m)—C-64
BOONTON ELECTRONICS CORP. (m)—C-65
BRUEL & KJAER INSTRUMENTS INC. (m & d & r)—C-66
GENRAD INC. (m)—C-76
SCI CATV SERVICES (r)—C-94
SEL-TRONICS INC. (d)—C-94
SENCORE INC. (m & d)—C-94
SOUND TECHNOLOGY INC. (m)—C-96

0800-1140

—audio sweep

AMBER ELECTRO DESIGN INC. (m)—C-81
AUDIO PRECISION INC. (m)—C-83
BALD MOUNTAIN LAB (m)—C-64
BOONTON ELECTRONICS CORP. (m)—C-65
SCI CATV SERVICES (r)—C-94
SOUND TECHNOLOGY INC. (m)—C-96

0800-1160

—cross pulse

ASACA/SHIBASOKU CORP. OF AMERICA (m)—C-83
MAGNI SYSTEMS INC. (m)—C-84

0800-1180

—dot/bar

ASACA/SHIBASOKU CORP. OF AMERICA (m)—C-83
LEADER INSTRUMENTS CORP. (m)—C-82
LEITCH VIDEO OF AMERICA INC. (m)—C-83
LENCO INC. (m)—C-83
MAGNI SYSTEMS INC. (m)—C-84
SENCORE INC. (m & d)—C-94
TELEMET (m)—C-98

0800-1200

—function

COMSONICS INC. (r)—C-70
KAY ELEMETRICS CORP. (m)—C-81
LEADER INSTRUMENTS CORP. (m)—C-82
MAGNI SYSTEMS INC. (m)—C-84
RTS SYSTEMS INC. (m)—C-93
SCI CATV SERVICES (r)—C-94
SIMPSON ELECTRIC CO. (m)—C-95
TEKTRONIX INC. (m)—C-98
WAVETEK RF PRODUCTS INC. (m)—C-103

0800-1220

—marker

COMSONICS INC. (r)—C-70
LEADER INSTRUMENTS CORP. (m)—C-82
MAGNI SYSTEMS INC. (m)—C-84
SENCORE INC. (m & d)—C-94

0800-1240

—NTSC signal test

ASACA/SHIBASOKU CORP. OF AMERICA (m)—C-83
LEADER INSTRUMENTS CORP. (m)—C-82
LEITCH VIDEO OF AMERICA INC. (m)—C-83

LENCO INC. (m)—C-83
MAGNI SYSTEMS INC. (m)—C-84
SCIENTIFIC-ATLANTA INC. (m)—C-94
SENCORE INC. (m & d)—C-94
TEKTRONIX INC. (m)—C-98
TEMTRON ELECTRONICS LTD. (d)—C-99
THOMSON-CSF BROADCAST INC. (m)—C-99
TONER CABLE EQUIPMENT INC. (d)—C-100
VIDEO ACCESSORY CORP. (m)—C-102

0800-1260

—pulse

ASACA/SHIBASOKU CORP. OF AMERICA (m)—C-83
BRADPTS (r)—C-65
KAY ELEMETRICS CORP. (m)—C-81
LEADER INSTRUMENTS CORP. (m)—C-82
LEITCH VIDEO OF AMERICA INC. (m)—C-83
LENCO INC. (m)—C-83
MAGNI SYSTEMS INC. (m)—C-84
MICRO-SAT (d)—C-85
ROHDE & SCHWARZ INC. (m)—C-93
TEKTRONIX INC. (m)—C-98

0800-1280

—RF signal

ASACA/SHIBASOKU CORP. OF AMERICA (m)—C-83
BOONTON ELECTRONICS CORP. (m)—C-65
COMSONICS INC. (r)—C-70
COMWEST (d)—C-70
DELTA ELECTRONICS INC. (m)—C-71
EATON CORP. (m)—C-73
LEADER INSTRUMENTS CORP. (m)—C-82
MARCONI INSTRUMENTS INC. (m)—C-85
MICRO-SAT (d)—C-85
ROHDE & SCHWARZ INC. (m)—C-93
SADELCO INC. (m)—C-94
SCI CATV SERVICES (r)—C-94
SEL-TRONICS INC. (d)—C-94
SENCORE INC. (m & d)—C-94
TEKTRONIX INC. (m)—C-98
TELECOMMUNICATION PRODUCTS CORP. (m)—C-98
TEMTRON ELECTRONICS LTD. (d)—C-99
TEXSCAN CORP. (m)—C-99
WAVETEK RF PRODUCTS INC. (m)—C-103

0800-1300

—square wave

ASACA/SHIBASOKU CORP. OF AMERICA (m)—C-83
AUDIO PRECISION INC. (m)—C-83
LEADER INSTRUMENTS CORP. (m)—C-82
LEITCH VIDEO OF AMERICA INC. (m)—C-83
MAGNI SYSTEMS INC. (m)—C-84
ROHDE & SCHWARZ INC. (m)—C-93
SCI CATV SERVICES (r)—C-94
SOUND TECHNOLOGY INC. (m)—C-96
TEKTRONIX INC. (m)—C-98

0800-1320

—staircase

ASACA/SHIBASOKU CORP. OF AMERICA (m)—C-83
LEADER INSTRUMENTS CORP. (m)—C-82
LEITCH VIDEO OF AMERICA INC. (m)—C-83
LENCO INC. (m)—C-83
MAGNI SYSTEMS INC. (m)—C-84
SENCORE INC. (m & d)—C-94
TEKTRONIX INC. (m)—C-98
TELEMET (m)—C-98
VIDEO ACCESSORY CORP. (m)—C-102

0800-1340

—stereo

ASACA/SHIBASOKU CORP. OF AMERICA (m)—C-83
AUDIO PRECISION INC. (m)—C-83
DELTA ELECTRONICS INC. (m)—C-71
KAHN COMMUNICATIONS INC. (m)—C-81
LEADER INSTRUMENTS CORP. (m)—C-82

RTS SYSTEMS INC. (m)—C-93
 SENCORE INC. (m & d)—C-94

0800-1360
 — video sweep

ASACA/SHIBASOKU CORP. OF AMERICA
 (m)—C-83
 LEADER INSTRUMENTS CORP. (m)—C-82
 Lenco INC. (m)—C-83
 MAGNI SYSTEMS INC. (m)—C-84
 NCS INDUSTRIES (d)—C-88
 SADELCO INC. (m)—C-94
 SENCORE INC. (m & d)—C-94
 TEXSCAN CORP. (m)—C-99

0800-1390
 — VITS

ASACA/SHIBASOKU CORP. OF AMERICA
 (m)—C-83
 LEADER INSTRUMENTS CORP. (m)—C-82
 LEITCH VIDEO OF AMERICA INC. (m)—C-83
 MAGNI SYSTEMS INC. (m)—C-84
 RHOE & SCHWARZ INC. (m)—C-93
 TEKTRONIX INC. (m)—C-98
 TELEMET (m)—C-98

0800-1400
 — VITS inserter

ASACA/SHIBASOKU CORP. OF AMERICA
 (m)—C-83
 LEITCH VIDEO OF AMERICA INC. (m)—C-83
 TELEMET (m)—C-98

0800-1420
 Harmonic Distortion Analyzers

ALLIED BROADCAST EQUIPMENT CORP.
 (d)—C-60
 AMBER ELECTRO DESIGN INC. (m)—C-61
 ANRITSU AMERICA INC. (m)—C-62
 ASACA/SHIBASOKU CORP. OF AMERICA
 (m)—C-83
 AUDIO PRECISION INC. (m)—C-83
 BOONTON ELECTRONICS CORP. (m)—C-85
 BRUEL & KJAER INSTRUMENTS INC. (m & d
 & r)—C-66
 COMWEST (d)—C-70
 LEADER INSTRUMENTS CORP. (m)—C-82
 QUALITY VIDEO SUPPLY CORP. (d)—C-92
 SEL-TRONICS INC. (d)—C-94
 SESCOM INC. (m)—C-94
 SOUND TECHNOLOGY INC. (m)—C-96

0800-1440
 Inserter/Reader VIT

ASACA/SHIBASOKU CORP. OF AMERICA
 (m)—C-83
 QUALITY VIDEO SUPPLY CORP. (d)—C-92

0800-1460
 Intermod Distortion Analyzers

AMBER ELECTRO DESIGN INC. (m)—C-61
 ANRITSU AMERICA INC. (m)—C-62
 AUDIO PRECISION INC. (m)—C-83
 BRUEL & KJAER INSTRUMENTS INC. (m & d
 & r)—C-66
 QUALITY VIDEO SUPPLY CORP. (d)—C-92
 SOUND TECHNOLOGY INC. (m)—C-96

0800-1480
 Interval Timers, V & H

QUALITY VIDEO SUPPLY CORP. (d)—C-92

0800-1500
 Logic Analyzers

ALLIED ELECTRONICS (d)—C-60
 BRADPTS (r)—C-65
 JENSEN TOOLS INC. (d)—C-80
 MARCONI INSTRUMENTS INC. (m)—C-85

QUALITY VIDEO SUPPLY CORP. (d)—C-92
 TEKTRONIX INC. (m)—C-98

0800-1520
 Logging, Monitoring Test Equip-
 ment

BELAR ELECTRONICS LABORATORY INC.
 (m)—C-64
 BRADPTS (m & d & r)—C-65
 CHANNELMATIC INC. (m)—C-68
 DELTA ELECTRONICS INC. (m)—C-71
 JENSEN TOOLS INC. (d)—C-80
 NCS INDUSTRIES (d)—C-88
 RHOE & SCHWARZ INC. (m)—C-93
 SIMPSON ELECTRIC CO. (m)—C-95
 STATUSYSTEM INC. (m)—C-96
 WAVE/TEK RF PRODUCTS INC. (m)—C-103

0800-1560
 — chart recorders

ALLIED ELECTRONICS (d)—C-60
 BRUEL & KJAER INSTRUMENTS INC. (m & d
 & r)—C-66
 SEL-TRONICS INC. (d)—C-94
 SIMPSON ELECTRIC CO. (m)—C-95

0800-1580
 — log printers

HALLIKAINEN & FRIENDS INC. (d)—C-77

0800-1600
 — radio monitors, automatic

HALLIKAINEN & FRIENDS INC. (m)—C-77
 STATUSYSTEM INC. (m)—C-96

0800-1620
 — status, alarm indicators

AM COMMUNICATIONS INC. (m)—C-61
 DELTA ELECTRONICS INC. (m)—C-71
 HALLIKAINEN & FRIENDS INC. (m)—C-77
 STATUSYSTEM INC. (m)—C-96
 SWINTEK ENTERPRISES INC. (m)—C-97
 TEXSCAN CORP. (m)—C-99

0800-1640
 — tape-based loggers

CHANNELMATIC INC. (m)—C-68

0800-1660
 — TV monitors, automatic

ASACA/SHIBASOKU CORP. OF AMERICA
 (m)—C-83
 BCS (r)—C-64
 ELECTROHOME LTD. (m)—C-73
 HALLIKAINEN & FRIENDS INC. (m)—C-77
 Ikegami Electronics (U.S.A.) INC. (m)—
 C-78
 STATUSYSTEM INC. (m)—C-96

0800-1700
 Measuring/Monitoring Meters

A. F. ASSOCIATES INC. (d)—C-59
 ALLIED ELECTRONICS (d)—C-60
 BELAR ELECTRONICS LABORATORY INC.
 (m)—C-64
 BENCHMARK MEDIA SYSTEMS (m)—C-64
 BIRD ELECTRONIC CORP. (m & d)—C-65
 COAXIAL DYNAMICS INC. (m)—C-69
 COMWEST (d)—C-70
 DELTA ELECTRONICS INC. (m)—C-71
 EATON CORP. (m)—C-73
 EM ELECTRONICS INC. (d)—C-74
 HARRIS CORP. (BROADCAST DIVISION)
 (d)—C-77
 JENSEN TOOLS INC. (d)—C-80
 LEADER INSTRUMENTS CORP. (m)—C-82
 MIDWEST CATV (m)—C-86
 MIDWEST COMMUNICATIONS CORP. (d)—
 C-86

**We'll help you maintain
 Peak Transmitter Performance**
 Electronic Test and Analytical Instrumentation
 See our ad in the index.

Rohde & Schwarz Inc.
 4425 Nicole Drive, Lanham, MD 20706, Tel: (301) 459-8800
 In Canada Call: (613) 592-8000

QUALITY VIDEO SUPPLY CORP. (d)—C-92
 RF TECHNOLOGIES (d)—C-93
 RHOE & SCHWARZ INC. (m)—C-93
 SENCORE INC. (m & d)—C-94
 SIMPSON ELECTRIC CO. (m)—C-95
 TENTEL (m)—C-99

0800-1720
 — antenna base meter

COMWEST (d)—C-70
 DELTA ELECTRONICS INC. (m)—C-71

0800-1780
 — digital multimeter

ALLIED ELECTRONICS (d)—C-60
 BIDDLE INSTRUMENTS (m)—C-65
 COAXIAL DYNAMICS INC. (m)—C-69
 G. C. ELECTRONICS CO. (m)—C-76
 LEADER INSTRUMENTS CORP. (m)—C-82
 SEL-TRONICS INC. (d)—C-94
 SENCORE INC. (m & d)—C-94
 SIMPSON ELECTRIC CO. (m)—C-95
 TECHNI-TOOL INC. (d)—C-97
 TEKTRONIX INC. (m)—C-98
 TEMTRON ELECTRONICS LTD. (d)—C-99
 TRIPLETT CORP. (m)—C-100
 VIEWSONICS INC. (m)—C-102

0800-1780
 — digital panel meters

ALLIED ELECTRONICS (d)—C-60
 POTOMAC INSTRUMENTS INC. (m)—C-91
 SIMPSON ELECTRIC CO. (m)—C-95
 TRIPLETT CORP. (m)—C-100
 VIEWSONICS INC. (m)—C-102

0800-1820
 — IC testers

ALLIED ELECTRONICS (d)—C-60
 ASACA/SHIBASOKU CORP. OF AMERICA
 (m)—C-83
 GENRAD INC. (m)—C-76
 INTRASTELLER ELECTRONICS (d)—C-80
 JENSEN TOOLS INC. (d)—C-80
 TECHNI-TOOL INC. (d)—C-97

0800-1860
 — line voltage meter

ALLIED ELECTRONICS (d)—C-60
 JENSEN TOOLS INC. (d)—C-80
 RF TECHNOLOGIES (d)—C-93
 SIMPSON ELECTRIC CO. (m)—C-95
 TRIPLETT CORP. (m)—C-100
 VIEWSONICS INC. (m)—C-102

0800-1880
 — modular test sets

JENSEN TOOLS INC. (d)—C-80
 TECHNI-TOOL INC. (d)—C-97

0800-1900
 — peak program

BENCHMARK MEDIA SYSTEMS (m)—C-64
 COAXIAL DYNAMICS INC. (m)—C-69
 SIMPSON ELECTRIC CO. (m)—C-95
 WARD-BECK SYSTEMS LTD. (m)—C-103

0800-1940
 — RF meters

ANRITSU AMERICA INC. (m)—C-62

BIRD ELECTRONIC CORP. (m & d)—C-65
 COAXIAL DYNAMICS INC. (m)—C-69
 DELTA ELECTRONICS INC. (m)—C-71
 EATON CORP. (m)—C-73
 ELECTRO IMPULSE INC. (m)—C-74
 HOLIDAY INDUSTRIES INC. (m & d)—C-78
 NARDA MICROWAVE CORP. (m)—C-87
 RHOE & SCHWARZ INC. (m)—C-93
 SCI CATV SERVICES (r)—C-94
 SEL-TRONICS INC. (d)—C-94
 SHIVELY LABORATORIES INC. (m)—C-94
 SIMPSON ELECTRIC CO. (m)—C-95
 VIEWSONICS INC. (m)—C-102
 WAVE/TEK RF PRODUCTS INC. (m)—C-103

0800-1960
 — semiconductor testers

ALLIED ELECTRONICS (d)—C-60
 LEADER INSTRUMENTS CORP. (m)—C-82
 SENCORE INC. (m & d)—C-94
 TEKTRONIX INC. (m)—C-98

0800-1980
 — video level meters

LEADER INSTRUMENTS CORP. (m)—C-82
 SCI CATV SERVICES (r)—C-94
 SENCORE INC. (m & d)—C-94

0800-2000
 — video noise meters

ASACA/SHIBASOKU CORP. OF AMERICA
 (m)—C-83
 LEADER INSTRUMENTS CORP. (m)—C-82
 Lenco INC. (m)—C-83
 RHOE & SCHWARZ INC. (m)—C-93
 SCI CATV SERVICES (r)—C-94
 SENCORE INC. (m & d)—C-94

0800-2020
 — voltmeters, audio

AMBER ELECTRO DESIGN INC. (m)—C-61
 AUDIO PRECISION INC. (m)—C-83
 BALD MOUNTAIN LAB (m)—C-64
 G. C. ELECTRONICS CO. (m)—C-76
 LEADER INSTRUMENTS CORP. (m)—C-82
 SCI CATV SERVICES (r)—C-94
 SEL-TRONICS INC. (d)—C-94
 SENCORE INC. (m & d)—C-94
 SIMPSON ELECTRIC CO. (m)—C-95
 TRIPLETT CORP. (m)—C-100

0800-2040
 — VTVMs

AEG BAYLY INC. (m)—C-59
 G. C. ELECTRONICS CO. (m)—C-76
 LEADER INSTRUMENTS CORP. (m)—C-82
 SCI CATV SERVICES (r)—C-94
 SIMPSON ELECTRIC CO. (m)—C-95

0800-2060
 — Vu meter

AEG BAYLY INC. (m)—C-59
 BENCHMARK MEDIA SYSTEMS (m)—C-64
 G. C. ELECTRONICS CO. (m)—C-76
 PLASMEC SYSTEMS LTD. (d)—C-90
 ROH DIV., ANCHOR AUDIO (m)—C-93
 SCI CATV SERVICES (r)—C-94
 SIMPSON ELECTRIC CO. (m)—C-95
 TRIPLETT CORP. (m)—C-100
 WARD-BECK SYSTEMS LTD. (m)—C-103

TEST & MEASUREMENT EQUIPMENT & SUPPLIES—0800

0800-2080 — wattmeters

BIRD ELECTRONIC CORP. (m & d)—C-65
COAXIAL DYNAMICS INC. (m)—C-69
COMWEST (d)—C-70
G. C. ELECTRONICS CO. (m)—C-76
NARDA MICROWAVE CORP. (m)—C-87
SCALA ELECTRONIC CORP. (d)—C-94
SEL-TRONICS INC. (d)—C-94
SIMPSON ELECTRIC CO. (m)—C-95

0800-2090 Microwave Test Equipment

ANRITSU AMERICA INC. (m)—C-62
AVCOM OF VIRGINIA INC. (m)—C-64
BCS (r)—C-64
BIRD ELECTRONIC CORP. (m & d)—C-65
EATON CORP. (m)—C-73
JENSEN TOOLS INC. (d)—C-80
MARCONI COMMUNICATION SYSTEMS LTD. (m)—C-85
MIDWEST COMMUNICATIONS CORP. (d)—C-86
MOTOROLA INC. (m)—C-87
NARDA MICROWAVE CORP. (m)—C-87
ROHDE & SCHWARZ INC. (m)—C-93
TEXSCAN CORP. (m)—C-99
WAVETEK RF PRODUCTS INC. (m)—C-103

0800-2100 Monitors

ALLIED ELECTRONICS (d)—C-60
BCS (r)—C-64
CENTER VIDEO INDUSTRIAL CO. INC. (d)—C-68
COAXIAL DYNAMICS INC. (m)—C-69
DELTA ELECTRONICS INC. (m)—C-71
IKEGAMI ELECTRONICS (U.S.A.) INC. (m)—C-78
JENSEN TOOLS INC. (d)—C-80
LANDY ASSOCIATES INC. (d)—C-82
LENCO INC. (m)—C-83
MEGA HERTZ COMMUNICATIONS (d)—C-85
NARDA MICROWAVE CORP. (m)—C-87
NCS INDUSTRIES (d)—C-88
PESA AMERICA INC. (m)—C-90
QEI CORP. (m)—C-92
ROH DIV., ANCHOR AUDIO (m)—C-93
TEKTRONIX INC. (m)—C-98
T.F.T. INC. (m)—C-99
VICON INDUSTRIES INC. (m)—C-102
VIDEOTEK INC. (m)—C-102

0800-2120 Multimeters

ALLIED ELECTRONICS (d)—C-60
BIDDLE INSTRUMENTS (m)—C-65
G. C. ELECTRONICS CO. (m)—C-76
HARRIS CORP. (BROADCAST DIVISION) (d)—C-77
HOLZBERG INC. (d)—C-78
JENSEN TOOLS INC. (d)—C-80
LEADER INSTRUMENTS CORP. (m)—C-82
MEGA HERTZ COMMUNICATIONS (d)—C-85
MICRO-SAT (d)—C-85
QUALITY VIDEO SUPPLY CORP. (d)—C-92
SCI CATV SERVICES (r)—C-94
SEL-TRONICS INC. (d)—C-94
SENCORE INC. (m & d)—C-94
SIMPSON ELECTRIC CO. (m)—C-95
SPECTRUM (d)—C-96
TECHNI-TOOL INC. (d)—C-97
TEKTRONIX INC. (m)—C-98
TEMTRON ELECTRONICS LTD. (d)—C-99
TRIPLETT CORP. (m)—C-100
VIEWSONICS INC. (m)—C-102

0800-2160 Oscilloscopes

ALLIED BROADCAST EQUIPMENT CORP. (d)—C-60
ALLIED ELECTRONICS (d)—C-60

AUTHORIZED PARTS (d)—C-64
BCS (r)—C-64
BRADPTS (r)—C-65
HARRIS CORP. (BROADCAST DIVISION) (d)—C-77
HITACHI DENSHI AMERICA LTD. (m)—C-78
JENSEN TOOLS INC. (d)—C-80
LANDY ASSOCIATES INC. (d)—C-82
LEADER INSTRUMENTS CORP. (m)—C-82
MEGA HERTZ COMMUNICATIONS (d)—C-85
MOTOROLA INC. (m)—C-87
QUALITY VIDEO SUPPLY CORP. (d)—C-92
SCI CATV SERVICES (r)—C-94
SEL-TRONICS INC. (d)—C-94
SENCORE INC. (m & d)—C-94
SESCOM INC. (m)—C-94
SPECTRUM (d)—C-96
TECHNI-TOOL INC. (d)—C-97
TEKTRONIX INC. (m)—C-98
TEXSCAN CORP. (m)—C-99
TONER CABLE EQUIPMENT INC. (d)—C-100
WAVETEK RF PRODUCTS INC. (m)—C-103

0800-2180 Phase Angle Meters

ALLIED BROADCAST EQUIPMENT CORP. (d)—C-60
AUDIO PRECISION INC. (m)—C-63
BRADPTS (r)—C-65
BRUEL & KJAER INSTRUMENTS INC. (m & d & r)—C-66
EATON CORP. (m)—C-73
THE GRASS VALLEY GROUP INC. (m)—C-77

0800-2200 RF Test Equipment

ALFORD MANUFACTURING CO. (m)—C-60
ALLIED BROADCAST EQUIPMENT CORP. (d)—C-60
ANIXTER TELE-WIRE (d)—C-62
ANRITSU AMERICA INC. (m & r)—C-62
ASACA/SHIBASOKU CORP. OF AMERICA (m)—C-63
AVCOM OF VIRGINIA INC. (m)—C-64
BIRD ELECTRONIC CORP. (m & d)—C-65
BOONTON ELECTRONICS CORP. (m)—C-65
BRADPTS (r)—C-65
COAXIAL DYNAMICS INC. (m)—C-69
DB COMMUNICATIONS INC. (d)—C-71
DELTA ELECTRONICS INC. (m)—C-71
EATON CORP. (m)—C-73
HARRIS CORP. (BROADCAST DIVISION) (d)—C-77
HOLZBERG INC. (d)—C-78
JENSEN TOOLS INC. (d)—C-80
LANDY ASSOCIATES INC. (d)—C-82
LEADER INSTRUMENTS CORP. (m)—C-82
MARCONI INSTRUMENTS INC. (m)—C-85
MIDWEST CATV (d)—C-86
MOTOROLA INC. (m)—C-87
NARDA MICROWAVE CORP. (m)—C-87
NCS INDUSTRIES (d & r)—C-88
POTOMAC INSTRUMENTS INC. (m)—C-91
ROHDE & SCHWARZ INC. (m)—C-93
SCI CATV SERVICES (r)—C-94
TEKTRONIX INC. (m)—C-98
VIEWSONICS INC. (m)—C-102
WAVETEK RF PRODUCTS INC. (m)—C-103

0800-2220 — AM field intensity meters

COMWEST (d)—C-70
EATON CORP. (m)—C-73
HOLADAY INDUSTRIES INC. (m & d)—C-78
NARDA MICROWAVE CORP. (m)—C-87
POTOMAC INSTRUMENTS INC. (m)—C-91

0800-2240 — antenna monitors

BIRD ELECTRONIC CORP. (m & d)—C-65
COMWEST (d)—C-70
DELTA ELECTRONICS INC. (m)—C-71

GORMAN-REDLICH MANUFACTURING CO. (m)—C-76
POTOMAC INSTRUMENTS INC. (m)—C-91
SHIVELY LABORATORIES INC. (m)—C-94

0800-2260 — calorimeters

BIRD ELECTRONIC CORP. (m & d)—C-65
ELECTRO IMPULSE INC. (m)—C-74

0800-2280 — demodulators

BELAR ELECTRONICS LABORATORY INC. (m)—C-64
DB COMMUNICATIONS INC. (m)—C-71
KAHN COMMUNICATIONS INC. (m)—C-81
NCS INDUSTRIES (d & r)—C-88
ROHDE & SCHWARZ INC. (m)—C-93
TELEMET (m)—C-98

0800-2300 — frequency monitors, controllers

BELAR ELECTRONICS LABORATORY INC. (m)—C-64
NCS INDUSTRIES (d)—C-88
T.F.T. INC. (m)—C-99

0800-2320 — fm field intensity meters

COMWEST (d)—C-70
EATON CORP. (m)—C-73
HOLADAY INDUSTRIES INC. (m & d)—C-78
LEADER INSTRUMENTS CORP. (m)—C-82
NARDA MICROWAVE CORP. (m)—C-87
POTOMAC INSTRUMENTS INC. (m)—C-91

0800-2340 — impedance bridges

COMWEST (d)—C-70
DELTA ELECTRONICS INC. (m)—C-71
GENRAD INC. (m)—C-76
LEADER INSTRUMENTS CORP. (m)—C-82
NCS INDUSTRIES (d)—C-88
WAVETEK RF PRODUCTS INC. (m)—C-103
WIDE BAND ENGINEERING CO. (m)—C-103

0800-2360 — modulation monitors

BELAR ELECTRONICS LABORATORY INC. (m)—C-64
BOONTON ELECTRONICS CORP. (m)—C-65
DELTA ELECTRONICS INC. (m)—C-71
KAHN COMMUNICATIONS INC. (m)—C-81
MODULATION SCIENCES INC. (m)—C-87
NCS INDUSTRIES (d)—C-88
SEL-TRONICS INC. (d)—C-94
T.F.T. INC. (m)—C-99

0800-2380 — phase meters

GORMAN-REDLICH MANUFACTURING CO. (m)—C-76

0800-2400 — power meters, wattmeters

BIRD ELECTRONIC CORP. (m & d)—C-65
BOONTON ELECTRONICS CORP. (m)—C-65
COAXIAL DYNAMICS INC. (m)—C-69
COMWEST (d)—C-70
EATON CORP. (m)—C-73
MARCONI INSTRUMENTS INC. (m)—C-85
PERFORMANCE CABLE TV PRODUCTS (m)—C-90
ROHDE & SCHWARZ INC. (m)—C-93
SCALA ELECTRONIC CORP. (d)—C-94
SEL-TRONICS INC. (d)—C-94
TRIPLETT CORP. (m)—C-100

0800-2420 — test signal generators

LEADER INSTRUMENTS CORP. (m)—C-82
MICRO-SAT (d)—C-85
NCS INDUSTRIES (d)—C-88
QUALITY VIDEO SUPPLY CORP. (d)—C-92
SENCORE INC. (m & d)—C-94
WAVETEK RF PRODUCTS INC. (m)—C-103

0800-2440 — TV field intensity meters

COMWEST (d)—C-70
HOLADAY INDUSTRIES INC. (m & d)—C-78
POTOMAC INSTRUMENTS INC. (m)—C-91
SENCORE INC. (m & d)—C-94
WAVETEK RF PRODUCTS INC. (m)—C-103

0800-2460 Sideband Analyzers

ANRITSU AMERICA INC. (m)—C-62
BRADPTS (r)—C-65
KAHN COMMUNICATIONS INC. (m)—C-81
ROHDE & SCHWARZ INC. (m)—C-93
SCI CATV SERVICES (r)—C-94
TELEMET (m)—C-98

0800-2480 Signal Level Meters

BRADPTS (m & d & r)—C-65
COMSONICS INC. (m & r)—C-70
DB COMMUNICATIONS INC. (d)—C-71
THE DROP SHOP LTD. (d)—C-72
LEADER INSTRUMENTS CORP. (m)—C-82
MEGA HERTZ COMMUNICATIONS (d)—C-85
MICRO-SAT (d)—C-85
NCS INDUSTRIES (d & r)—C-88
RF TECHNOLOGIES (d)—C-93
ROH DIV., ANCHOR AUDIO (m)—C-93
SADELCO INC. (m)—C-94
SCI CATV SERVICES (r)—C-94
SENCORE INC. (m & d)—C-94
SPECTRUM (d)—C-96
TEMTRON ELECTRONICS LTD. (d)—C-99
TEXSCAN CORP. (m)—C-99
T.V.C. SUPPLY CO. INC. (d)—C-101
WAVETEK RF PRODUCTS INC. (m)—C-103

0800-2500 Spectrum Analyzers

AMBER ELECTRO DESIGN INC. (m)—C-61
AM COMMUNICATIONS INC. (m)—C-61
ANRITSU AMERICA INC. (m & r)—C-62
AVCOM OF VIRGINIA INC. (m)—C-64
BRADPTS (r)—C-65
BRUEL & KJAER INSTRUMENTS INC. (m & d & r)—C-66
CABLE SERVICES CO. INC. (d)—C-66
COMSONICS INC. (r)—C-70
dxb (m)—C-71
DELTA ELECTRONICS INC. (m)—C-71
IMMAD BROADCAST SERVICES (r)—C-79
KAY ELEMETRICS CORP. (m)—C-81
MARCONI INSTRUMENTS INC. (m)—C-85
MEGA HERTZ COMMUNICATIONS (d)—C-85
MOTOROLA INC. (m)—C-87
NCS INDUSTRIES (d)—C-88
RF TECHNOLOGIES (d)—C-93
ROHDE & SCHWARZ INC. (m)—C-93
SCI CATV SERVICES (r)—C-94
SPECTRUM (d)—C-96
TEKTRONIX INC. (m)—C-98
TELEMET (m)—C-98
TEMTRON ELECTRONICS LTD. (d)—C-99
TEXSCAN CORP. (m)—C-99
WAVETEK RF PRODUCTS INC. (m)—C-103

0800-2520 Sweep Generators

ALLIED ELECTRONICS (d)—C-60
ANRITSU AMERICA INC. (m)—C-62

ASACA/SIBASOKU CORP. OF AMERICA (m)—C-83
 A/COM OF VIRGINIA INC. (m)—C-64
 BOONTON ELECTRONICS CORP. (m)—C-65
 BRADPTS (r)—C-65
 BRUEL & KJAER INSTRUMENTS INC. (m & d & r)—C-66
 CABLE SERVICES CO. INC. (d)—C-66
 COMSONICS INC. (r)—C-70
 HARRIS CORP. (BROADCAST DIVISION) (d)—C-77
LANDY ASSOCIATES INC. (d)—C-82
 LEADER INSTRUMENTS CORP. (m)—C-82
 MARCONI INSTRUMENTS INC. (m)—C-85
 MEGA HERTZ COMMUNICATIONS (d)—C-85
 NCS INDUSTRIES (d & r)—C-88
 QUALITY VIDEO SUPPLY CORP. (d)—C-92
 RF TECHNOLOGIES (d)—C-93
 SCI CATV SERVICES (r)—C-94
 SENCORE INC. (m & d)—C-94
 SIMPSON ELECTRIC CO. (m)—C-95
 TELEMET (m)—C-98
 TEMTRON ELECTRONICS LTD. (d)—C-99
 TEXSCAN CORP. (m)—C-99
 WAVETEK RF PRODUCTS INC. (m)—C-103

0800-2540

Video Test Equipment

ANRITSU AMERICA INC. (m & r)—C-62
 ANTENNA TECHNOLOGY CORP. (d)—C-62
 BCS (r)—C-64
 DB COMMUNICATIONS INC. (d)—C-71
 HARRIS CORP. (BROADCAST DIVISION) (d)—C-77
 JENSEN TOOLS INC. (d)—C-80
LANDY ASSOCIATES INC. (d)—C-82
 LEADER INSTRUMENTS CORP. (m)—C-82
 LEITCH VIDEO OF AMERICA INC. (m)—C-83
 MAGNI SYSTEMS INC. (m)—C-84
MIDWEST CATV (d)—C-86
 NCS INDUSTRIES (d)—C-88
 PEIRCE-PHELPS INC. (d)—C-90
 PESA AMERICA INC. (m)—C-90
 QUALITY VIDEO SUPPLY CORP. (d)—C-92
ROHDE & SCHWARZ INC. (m)—C-93
 RTI RESEARCH TECHNOLOGY INTERNATIONAL (m & d & r)—C-93
 SCI CATV SERVICES (r)—C-94
 SENCORE INC. (m & d)—C-94
 STEINBERG ELECTRONICS INC. (d)—C-96
 TEK MEDIA SUPPLY CO. (d)—C-98
 TEKTRONIX INC. (m)—C-98
 TELEMET (m)—C-98
 TEMTRON ELECTRONICS LTD. (d)—C-99
 TENTEL (m)—C-99
 TEXSCAN CORP. (m)—C-99
 THOMSON-CSF BROADCAST INC. (m)—C-99
 VAUGHN COMMUNICATIONS GROUP (d & r)—C-101

VIDEO ACCESSORY CORP. (m)—C-102
 VIDEOTEK INC. (m)—C-102

0800-2580

— analyzers

ANRITSU AMERICA INC. (m & r)—C-62
 PESA AMERICA INC. (m)—C-90
ROHDE & SCHWARZ INC. (m)—C-93
 RTI RESEARCH TECHNOLOGY INTERNATIONAL (m & d & r)—C-93
 SCI CATV SERVICES (r)—C-94
 SENCORE INC. (m & d)—C-94
 SPECTRUM (d)—C-96
 TEK MEDIA SUPPLY CO. (d)—C-98

0800-2600

— burst phase meters

LEITCH VIDEO OF AMERICA INC. (m)—C-83
 Lenco INC. (m)—C-83
 WORLD VIDEO INC. (m)—C-104

0800-2620

— diff. phase/gain meters

ANRITSU AMERICA INC. (m)—C-62
 LEADER INSTRUMENTS CORP. (m)—C-82
ROHDE & SCHWARZ INC. (m)—C-93
 TELEMET (m)—C-98

0800-2660

— noise meters

ANRITSU AMERICA INC. (m)—C-62
 ASACA/SIBASOKU CORP. OF AMERICA (m)—C-83
 GENRAD INC. (m)—C-76
 LEADER INSTRUMENTS CORP. (m)—C-82
 Lenco INC. (m)—C-83
ROHDE & SCHWARZ INC. (m)—C-93
 SENCORE INC. (m & d)—C-94

0800-2680

— signal generators

A. F. ASSOCIATES INC. (d)—C-59
 ANRITSU AMERICA INC. (m)—C-62
 ASACA/SIBASOKU CORP. OF AMERICA (m)—C-83
 BCS (r)—C-64
 BRADPTS (r)—C-65
 COLORADO VIDEO INC. (m)—C-69
 LEADER INSTRUMENTS CORP. (m)—C-82
 Lenco INC. (m)—C-83
 MAGNI SYSTEMS INC. (m)—C-84
 MICRO-SAT (d)—C-85
ROHDE & SCHWARZ INC. (m)—C-93
 SADELCO INC. (m)—C-94

**We'll help you maintain
 Peak Transmitter Performance**
Electronic Test and Analytical Instrumentation
 See our ad in the index.
Rohde & Schwarz Inc.
 4425 Nicole Drive, Lanham, MD 20706, Tel: (301) 459-8800
 In Canada Call: (613) 592-8000

SENCORE INC. (m & d)—C-94
 TEMTRON ELECTRONICS LTD. (d)—C-99
 THOMSON-CSF BROADCAST INC. (m)—C-99
 VIDEO ACCESSORY CORP. (m)—C-102

0800-2700

— vectorscopes

A. F. ASSOCIATES INC. (d)—C-59
 ANRITSU AMERICA INC. (m)—C-62
 BCS (r)—C-64
 BROADCAST VIDEO SYSTEMS LTD. (d)—C-66
 CENTER VIDEO INDUSTRIAL CO. INC. (d)—C-68
 DB COMMUNICATIONS INC. (d)—C-71
 JAMES GRUNDER & ASSOCIATES INC. (d)—C-77
 HITACHI DENSHI AMERICA LTD. (m)—C-78
 LEADER INSTRUMENTS CORP. (m)—C-82
 MAGNI SYSTEMS INC. (m)—C-84
 MERLIN ENGINEERING WORKS (m)—C-85
 NCS INDUSTRIES (d)—C-88
 TEKTRONIX INC. (m)—C-98
 TEMTRON ELECTRONICS LTD. (d)—C-99
 VIDEOTEK INC. (m)—C-102

0800-2720

— VITS analyzers

ANRITSU AMERICA INC. (m)—C-62
 ASACA/SIBASOKU CORP. OF AMERICA (m)—C-83
ROHDE & SCHWARZ INC. (m)—C-93
 THOMSON-CSF BROADCAST INC. (m)—C-99

0800-2740

— waveform monitors

A. F. ASSOCIATES INC. (d)—C-59
 ANRITSU AMERICA INC. (m)—C-62
 BCS (r)—C-64
 BRADPTS (r)—C-65
 BROADCAST VIDEO SYSTEMS LTD. (d)—C-66
 CENTER VIDEO INDUSTRIAL CO. INC. (d)—C-68
 DB COMMUNICATIONS INC. (d)—C-71
 ELECTROHOME LTD. (m)—C-73

JAMES GRUNDER & ASSOCIATES INC. (d)—C-77
 HARRIS CORP. (BROADCAST DIVISION) (d)—C-77
 HITACHI DENSHI AMERICA LTD. (m)—C-78
 LEADER INSTRUMENTS CORP. (m)—C-82
 MAGNI SYSTEMS INC. (m)—C-84
 MERLIN ENGINEERING WORKS (m)—C-85
 SPECTRUM (d)—C-96
 TEKTRONIX INC. (m)—C-98
 TEMTRON ELECTRONICS LTD. (d)—C-99
 VIDEOTEK INC. (m)—C-102

0800-2760

Voltmeters

BOONTON ELECTRONICS CORP. (m)—C-65
 BRUEL & KJAER INSTRUMENTS INC. (m & d & r)—C-66
 JERRY CONN ASSOCIATES INC. (d)—C-70
 G. C. ELECTRONICS CO. (m)—C-76
 KES (d)—C-81
 LEADER INSTRUMENTS CORP. (m)—C-82
 MARCONI INSTRUMENTS INC. (m)—C-85
 MICRO-SAT (d)—C-85
 QUALITY VIDEO SUPPLY CORP. (d)—C-92
 RF TECHNOLOGIES (d)—C-93
 SCI CATV SERVICES (r)—C-94
 SEL-TRONICS INC. (d)—C-94
 SENCORE INC. (m & d)—C-94
 SIMPSON ELECTRIC CO. (m)—C-95
 STEINBERG ELECTRONICS INC. (d)—C-96
 TRIPLETT CORP. (m)—C-100

0800-2780

VSWR & Power Meters

BIRD ELECTRONIC CORP. (m & d)—C-65
 COAXIAL DYNAMICS INC. (m)—C-69
 COMWEST (d)—C-70
 HARRIS CORP. (BROADCAST DIVISION) (d)—C-77
 NARDA MICROWAVE CORP. (m)—C-87
 RF TECHNOLOGIES (d)—C-93
ROHDE & SCHWARZ INC. (m)—C-93
 SCI CATV SERVICES (r)—C-94
 SHIVELY LABORATORIES INC. (m)—C-94

0900-TOOLS & EQUIPMENT

0900-0020

Cable Installation Tools & Accessories

ADAPT COMMUNICATION SUPPLY CO. INC. (d)—C-59
ALCESTIS DISTRIBUTION CO. (d)—C-60
ALPHA WIRE CORP. (m)—C-60
ANIXTER CANADA INC. (d)—C-62
ANIXTER TELE-WIRE (d)—C-62
ANTSCO CORP. (m & d)—C-62
ARROW FASTENER CO. INC. (m)—C-63
LARRY BORSON CO. (d)—C-65
BUDCO (d)—C-66
CABLE SERVICES CO. INC. (d)—C-66
CABLETEK CENTER PRODUCTS INC. (m & d)—C-66
CANARE CABLE INC. (d)—C-67
CARLTON INTERNATIONAL MANUFACTURING CORP. (m)—C-67
CATV SERVICES INC. (d)—C-67
COLORMAX ELECTRONIC CORP. (d)—C-69
COMMUNICATION MARKETING & CONSULTING LTD. (m)—C-69
JERRY CONN ASSOCIATES INC. (d)—C-70
CONNECTRONICS CORP. (m)—C-70
CSE TECHNOLOGIES (Cable Spinning Equipment) (m)—C-71
CUSTOM ENTERPRISES (m)—C-71
DB COMMUNICATIONS INC. (d)—C-71
DEVINE'S MACHINE & DESIGN INC. (d & m)—C-72
DONLEY CABLEVISION SUPPLY (d)—C-72
THE DROP SHOP LTD. (d)—C-72
ELECTROLINE TV EQUIPMENT INC. (d)—C-74
EM ELECTRONICS INC. (d)—C-74
GENERAL MACHINE PRODUCTS CO. INC. (m & d & r)—C-76
GILBERT ENGINEERING CO. INC. (m)—C-76
BEN HUGHES COMMUNICATION PRODUCTS CO. (m)—C-78
IEC CO. (m & d & r)—C-78
INTERSTATE CABLE ENTERPRISES INC. (d)—C-79
JAMESON CORP. (m)—C-80
JENSEN TOOLS INC. (d)—C-80
KES (d)—C-81
KLEIN TOOLS INC. (m)—C-81
LEMCO TOOL CORP. (m)—C-83
MEGA HERTZ COMMUNICATIONS (d)—C-85
MICRO-SAT (d)—C-85
MIDWEST COMMUNICATIONS CORP. (d)—C-86
NALPAK VIDEO SALES INC. (m)—C-87
PICO PRODUCTS INC. (m)—C-90
PLYMOUTH RUBBER CO. INC. (m)—C-91
QUALITY VIDEO SUPPLY CORP. (d)—C-92
RICHARDSON ELECTRONICS LTD. (m & d)—C-93
RMS ELECTRONICS INC./CATV DIVISION (d)—C-93

RMT ENGINEERING INC. (d)—C-93
SIGNAL VISION INC. (d)—C-95
SPECTRUM (d)—C-96
STEINBERG ELECTRONICS INC. (d)—C-96
STELCO INC. (m)—C-96
STEVENS TOWER CO. INC. (d & r)—C-96
TAILGATER INC. (m)—C-97
TELE-COMM SALES INC. (d)—C-98
TELECRAFTER PRODUCTS CORP. (m & d)—C-98
TONER CABLE EQUIPMENT INC. (d)—C-100
TROMPETER ELECTRONICS INC. (d)—C-100
T.V.C. SUPPLY CO. INC. (d)—C-101
VEAM (m)—C-102
VIEWSONICS INC. (m)—C-102
WEATHER SCAN INC. (d)—C-103
WELDONE TRADING CO. INC. (m)—C-103
WIREWORKS CORP. (d)—C-103

0900-0040

Cable Tools

ADAPT COMMUNICATION SUPPLY CO. INC. (d)—C-59
ALLIED ELECTRONICS (d)—C-80
ALPHA WIRE CORP. (m)—C-80
ANIXTER CANADA INC. (d)—C-62
ANTSCO CORP. (d)—C-62
BENNER-NAWMAN INC. (m)—C-65
LARRY BORSON CO. (d)—C-65
BUDCO (d)—C-66
CABLE SERVICES CO. INC. (d)—C-66
CABLETEK CENTER PRODUCTS INC. (m & d)—C-66
COLORMAX ELECTRONIC CORP. (d)—C-69
JERRY CONN ASSOCIATES INC. (d)—C-70
CUSTOM ENTERPRISES (m)—C-71
DB COMMUNICATIONS INC. (d)—C-71
DONLEY CABLEVISION SUPPLY (d)—C-72
THE DROP SHOP LTD. (d)—C-72
EM ELECTRONICS INC. (d)—C-74
GENERAL MACHINE PRODUCTS CO. INC. (m)—C-76
GILBERT ENGINEERING CO. INC. (m)—C-76
BEN HUGHES COMMUNICATION PRODUCTS CO. (m)—C-78
IEC CO. (m & d & r)—C-78
JAMESON CORP. (m)—C-80
KLEIN TOOLS INC. (m)—C-81
LEMCO TOOL CORP. (m)—C-83
LRC/VITEK ELECTRONICS (m)—C-84
MEGA HERTZ COMMUNICATIONS (d)—C-85
MICRO-SAT (d)—C-85
MIDWEST CATV (d)—C-86
MULTILINK (m)—C-87
PICO PRODUCTS INC. (m)—C-90
RIPLEY CO. INC. (m)—C-93
RMS ELECTRONICS INC./CATV DIVISION (d)—C-93
RMT ENGINEERING INC. (d)—C-93

SIGNAL VISION INC. (d)—C-95
SPECTRUM (d)—C-96
STEVENS TOWER CO. INC. (d & r)—C-96
T.V.C. SUPPLY CO. INC. (d)—C-101
VEAM (m)—C-102
WEATHER SCAN INC. (d)—C-103

0900-0060

—coring tools

ADAPT COMMUNICATION SUPPLY CO. INC. (d)—C-59
LARRY BORSON CO. (d)—C-65
BUDCO (d)—C-66
CABLETEK CENTER PRODUCTS INC. (m & d)—C-66
CARLTON INTERNATIONAL MANUFACTURING CORP. (m)—C-67
CATV SERVICES INC. (d)—C-67
JERRY CONN ASSOCIATES INC. (d)—C-70
EM ELECTRONICS INC. (d)—C-74
GILBERT ENGINEERING CO. INC. (m)—C-78
BEN HUGHES COMMUNICATION PRODUCTS CO. (m)—C-78
LEMCO TOOL CORP. (m)—C-83
LRC/VITEK ELECTRONICS (m)—C-84
MICRO-SAT (d)—C-85
MULTILINK (m)—C-87
PPC (PRODUCTION PRODUCTS CO.) (d)—C-91
RIPLEY CO. INC. (m)—C-93
RMS ELECTRONICS INC./CATV DIVISION (d)—C-93
RMT ENGINEERING INC. (d)—C-93
SIGNAL VISION INC. (d)—C-95
TELE-COMM SALES INC. (d)—C-96
WEATHER SCAN INC. (d)—C-103

0900-0080

—cutters

ADAPT COMMUNICATION SUPPLY CO. INC. (d)—C-59
BENNER-NAWMAN INC. (m)—C-65
CATV SERVICES INC. (d)—C-67
JERRY CONN ASSOCIATES INC. (d)—C-70
CUSTOM ENTERPRISES (m)—C-71
GENERAL MACHINE PRODUCTS CO. INC. (m & d)—C-76
KLEIN TOOLS INC. (m)—C-81
RIPLEY CO. INC. (m)—C-93
RMT ENGINEERING INC. (d)—C-93
SIGNAL VISION INC. (d)—C-95
TELE-COMM SALES INC. (d)—C-96
WEATHER SCAN INC. (d)—C-103

0900-0100

—earth anchors

CUSTOM ENTERPRISES (m)—C-71

EVERSTICK ANCHOR CO. (m)—C-74
IOWA MALLEABLE IRON CO. (m & d)—C-80
ROHN (m)—C-93
STEVENS TOWER CO. INC. (m & d & r)—C-96
WEATHER SCAN INC. (d)—C-103

0900-0120

—guy grips

COLORMAX ELECTRONIC CORP. (d)—C-69
PERFORMED LINE PRODUCTS CO. (m)—C-91
ROHN (m)—C-93
STEVENS TOWER CO. INC. (d & r)—C-96
TELE-COMM SALES INC. (d)—C-96
WEATHER SCAN INC. (d)—C-103

0900-0140

—reverse spiral grips

CATV SERVICES INC. (d)—C-67
JERRY CONN ASSOCIATES INC. (d)—C-70
EM ELECTRONICS INC. (d)—C-74
SIGNAL VISION INC. (d)—C-95
WEATHER SCAN INC. (d)—C-103

0900-0160

Tool Kits

ADAPT COMMUNICATION SUPPLY CO. INC. (d)—C-59
ALLIED ELECTRONICS (d)—C-80
ALPHA WIRE CORP. (m)—C-80
CABLE SERVICES CO. INC. (d)—C-66
CABLETEK CENTER PRODUCTS INC. (m & d)—C-66
COLORMAX ELECTRONIC CORP. (d)—C-69
JERRY CONN ASSOCIATES INC. (d)—C-70
DONLEY CABLEVISION SUPPLY (d)—C-72
EM ELECTRONICS INC. (d)—C-74
GENERAL MACHINE PRODUCTS CO. INC. (m & d)—C-76
BEN HUGHES COMMUNICATION PRODUCTS CO. (m)—C-78
ITERA/BELMOOR (m)—C-80
JAMESON CORP. (m)—C-80
JENSEN TOOLS INC. (m)—C-80
KLEIN TOOLS INC. (m)—C-81
MEGA HERTZ COMMUNICATIONS (d)—C-85
SEL-TRONICS INC. (d)—C-94
STEINBERG ELECTRONICS INC. (d)—C-96
STEVENS TOWER CO. INC. (d & r)—C-96
VEAM (m)—C-102
VIEWSONICS INC. (m)—C-102

BUYERS GUIDE PRODUCT INDEX

An alphabetical listing of all products and services listed in the **BUYERS GUIDE** that precedes this section. Immediately following each entry is the page number where company listings for that product/service can be found. Also included in each listing contained in this Product Index is an 8 digit number that corresponds to the number assigned to products in the **BUYERS GUIDE**.

A

- AC Power Dividers, Power Supplies (0780-0900), TOOLS & EQUIPMENT—C-203
- AC/DC Power Cable, Heavy Duty (0310-0180), TOOLS & EQUIPMENT—C-132
- Access Controllers, Multiple (0770-4080), STUDIO EQUIPMENT & SUPPLIES—C-214
- Accounting Services (0600-0020), SERVICES—C-148
- Accounting/Business Computer Systems (0400-0040), TOOLS & EQUIPMENT—C-144
- Acoustic Analyzers (0800-0020), TEST & MEASUREMENT EQUIPMENT & SUPPLIES—C-222
- Acoustic/Architectural Design & Construction Services (0800-0120), SERVICES—C-148
- Acquisition/Merger Services (0800-1165), SERVICES—C-162
- A-D, D-A Converters (0770-2320), STUDIO EQUIPMENT & SUPPLIES—C-209
- A-D, D-A, Converters (0710-2080), STUDIO EQUIPMENT & SUPPLIES—C-187
- Ad Insertion Equipment (0770-0020), STUDIO EQUIPMENT & SUPPLIES—C-205
- Ad Insertion Equipment, Cartridge (0770-0040), TOOLS & EQUIPMENT—C-205
- Ad Insertion Equipment, Tone Sensors (0770-0060), TOOLS & EQUIPMENT—C-205
- Addressable Set-Top Converters (0330-0480), TOOLS & EQUIPMENT—C-136
- Addressable Taps, Distribution Equipment (0330-0040), CABLE EQUIPMENT & SUPPLIES—C-133
- Adult Programming (0610-0100), TOOLS & EQUIPMENT—C-172
- Advertising Services (0600-0040), SERVICES—C-148
- Advertising, Cable Reps (0600-0050), TOOLS & EQUIPMENT—C-148
- Aerial Construction Contractors (0600-0480), TOOLS & EQUIPMENT—C-151
- Aerial Lift Buckets (0750-0020), STUDIO EQUIPMENT & SUPPLIES—C-200
- Aerial Taps, Transmission Line (0370-0440), TOOLS & EQUIPMENT—C-142
- AF, Generators (0710-3160), TOOLS & EQUIPMENT—C-190
- AGC Amplifiers, Audio Processing Effects Equipment (0710-0800), TOOLS & EQUIPMENT—C-185
- AGC Units, Distribution Equipment (0330-0020), CABLE EQUIPMENT & SUPPLIES—C-133
- AGC, ALC Amplifiers, Audio Processing Effects Equipment (0710-0800), TOOLS & EQUIPMENT—C-185
- Airborne Microwave Equipment (0500-0180), TOOLS & EQUIPMENT—C-146
- Airborne Mounting/Stabilizing Equipment, Camera Accessories (0770-1220), TOOLS & EQUIPMENT—C-207
- Airborne Mounting/Stabilizing, Film Equipment (0730-0080), TOOLS & EQUIPMENT—C-195
- ALC, AGC Amplifiers, Audio Processing Effects Equipment (0710-0800), TOOLS & EQUIPMENT—C-185
- Alarm Indicators, Status, Logging, Monitoring Test Equipment (0800-1620), TOOLS & EQUIPMENT—C-225
- Alarms (0760-0020), STUDIO EQUIPMENT & SUPPLIES—C-202
- Alarms, Carrier (0760-0040), TOOLS & EQUIPMENT—C-202
- Alarms, Fault (0780-0060), TOOLS & EQUIPMENT—C-202
- Alarms, Tower Light (0760-0080), TOOLS & EQUIPMENT—C-202
- Alarms, Warning Systems (0760-0100), TOOLS & EQUIPMENT—C-202
- Alert Systems, Emergency (0100-1040), ANTENNAS, TOWERS & EQUIPMENT—C-118
- Alignment Equipment, Heads, Videotape Recorders (0770-4760), TOOLS & EQUIPMENT—C-215
- Alignment Equipment, Heads, VTRS & VCRs (0770-6800), TOOLS & EQUIPMENT—C-219
- Alignment Gauges, Heads, Audio & Accessories (0710-3320), TOOLS & EQUIPMENT—C-190
- Alignment Systems, Microwave Antenna (0100-0060), TOOLS & EQUIPMENT—C-113
- AM Amplifiers, Peak Limiting (0710-0200), TOOLS & EQUIPMENT—C-183
- AM Compressor/Limiters, Audio Processing Effects Equipment (0710-0820), TOOLS & EQUIPMENT—C-185
- AM Directional Transmitting Antenna Systems (0100-0740), TOOLS & EQUIPMENT—C-116
- AM Equipment, Maintenance (0600-1000), TOOLS & EQUIPMENT—C-160
- AM Exciters (0710-3040), TOOLS & EQUIPMENT—C-190
- AM Exciters, RF Power Equipment (0210-0860), TOOLS & EQUIPMENT—C-125
- AM Field Intensity Meters, RF Test Equipment (0800-2220), TOOLS & EQUIPMENT—C-226
- AM Phasing & Branching Systems (0210-0020), BROADCAST EQUIPMENT—C-123
- AM Stereo Exciters (0710-3060), TOOLS & EQUIPMENT—C-190
- AM Stereo Exciters, RF Power Equipment (0210-0880), TOOLS & EQUIPMENT—C-125
- AM System Monitors-Audio & RF (0710-4300), TOOLS & EQUIPMENT—C-192
- AM Transmitters (0220-0560), TOOLS & EQUIPMENT—C-129
- AM Transmitters, 1,000 to 2,500 Watts (0220-0620), TOOLS & EQUIPMENT—C-129
- AM Transmitters, 10,000 to 20,000 Watts (0220-0680), TOOLS & EQUIPMENT—C-129
- AM Transmitters, 5,000 to 7,500 Watts (0220-0640), TOOLS & EQUIPMENT—C-129
- AM Transmitters, 500 Watts & Over, Solid State (0220-0600), TOOLS & EQUIPMENT—C-129
- AM Transmitters, 500 Watts & under (0220-0580), TOOLS & EQUIPMENT—C-129
- AM Transmitters, Over 20,000 Watts (0220-0680), TOOLS & EQUIPMENT—C-129
- AM Transmitting Antennas (0100-0720), TOOLS & EQUIPMENT—C-116
- AM-FM Remote Control Systems (0710-5180), STUDIO EQUIPMENT & SUPPLIES—C-193
- AM/FM Field Strength Meters (0800-1040), TOOLS & EQUIPMENT—C-224
- AM/FM Transmitter Tubes (0760-1620), TOOLS & EQUIPMENT—C-204
- AML Systems (0500-0080), TOOLS & EQUIPMENT—C-146
- Amplifier Stations, Modular (0330-0400), CABLE EQUIPMENT & SUPPLIES—C-136
- Amplifiers (0100-0020), ANTENNAS, TOWERS & EQUIPMENT—C-113
- Amplifiers - Preamplifiers (0710-4810), TOOLS & EQUIPMENT—C-193
- Amplifiers, AM, Peak Limiting (0710-0200), TOOLS & EQUIPMENT—C-183
- Amplifiers, Apartment, Distribution Equipment (0330-0080), TOOLS & EQUIPMENT—C-133
- Amplifiers, Audio DAs (0710-0040), TOOLS & EQUIPMENT—C-182
- Amplifiers, Audio Remote (0710-0420), TOOLS & EQUIPMENT—C-183
- Amplifiers, Audio/Video Distribution (0210-0180), TOOLS & EQUIPMENT—C-123
- Amplifiers, Bridging, Distribution Equipment (0330-0100), TOOLS & EQUIPMENT—C-134
- Amplifiers, CARS Band (0310-0020), CABLE EQUIPMENT & SUPPLIES—C-131
- Amplifiers, Clamping (0710-0060), TOOLS & EQUIPMENT—C-182
- Amplifiers, Clamping/Equalizing (0210-0060), TOOLS & EQUIPMENT—C-123
- Amplifiers, Compressing (0710-0080), TOOLS & EQUIPMENT—C-182
- Amplifiers, Console Modules, Preamp (0710-0320), TOOLS & EQUIPMENT—C-183
- Amplifiers, Distribution (0210-0080), TOOLS & EQUIPMENT—C-123
- Amplifiers, Distribution Equipment (0330-0060), CABLE EQUIPMENT & SUPPLIES—C-133
- Amplifiers, Equalizing/Clamping (0210-0060), TOOLS & EQUIPMENT—C-123
- Amplifiers, FM, Peak Limiting (0710-0220), TOOLS & EQUIPMENT—C-183
- Amplifiers, Isolation (0770-0120), TOOLS & EQUIPMENT—C-205
- Amplifiers, Line (0710-0120), TOOLS & EQUIPMENT—C-182
- Amplifiers, Line Drive (0210-0100), TOOLS & EQUIPMENT—C-123
- Amplifiers, Line Extender (0330-0360), CABLE EQUIPMENT & SUPPLIES—C-135
- Amplifiers, Mike (0710-0160), TOOLS & EQUIPMENT—C-182
- Amplifiers, Mixer (0710-0180), TOOLS & EQUIPMENT—C-182
- Amplifiers, Power (0710-0240), TOOLS & EQUIPMENT—C-183
- Amplifiers, Power Supplies (0710-0260), TOOLS & EQUIPMENT—C-183
- Amplifiers, Power, Monitor (0710-0140), TOOLS & EQUIPMENT—C-182
- Amplifiers, Preamplifiers (0770-0140), TOOLS & EQUIPMENT—C-205
- Amplifiers, Preamps (0710-0280), TOOLS & EQUIPMENT—C-183
- Amplifiers, Preamps, Microphone (0710-0300), TOOLS & EQUIPMENT—C-183
- Amplifiers, Preamps, Phono (0710-0340), TOOLS & EQUIPMENT—C-183
- Amplifiers, Preamps, Stereo (0710-0360), TOOLS & EQUIPMENT—C-183
- Amplifiers, Preamps, Turntable (0710-0380), TOOLS & EQUIPMENT—C-183

BUYERS GUIDE PRODUCT INDEX

- Amplifiers, Proc (0770-0160), TOOLS & EQUIPMENT—C-205
- Amplifiers, Processing (0710-0400), TOOLS & EQUIPMENT—C-183
- Amplifiers, Pulse (0770-0200), TOOLS & EQUIPMENT—C-205
- Amplifiers, Pulse Distribution (0210-0120), TOOLS & EQUIPMENT—C-123
- Amplifiers, RF Power Equipment (see Audio Equipment) (0210-0900), TOOLS & EQUIPMENT—C-125
- Amplifiers, RF-Peak Limiting (0210-0140), TOOLS & EQUIPMENT—C-123
- Amplifiers, RF-Power (0210-0160), TOOLS & EQUIPMENT—C-123
- Amplifiers, Satellite Earth Station (0110-0020), ANTENNAS, TOWERS & EQUIPMENT—C-120
- Amplifiers, Satellite Earth Station, Low Noise (0110-0120), ANTENNAS, TOWERS & EQUIPMENT—C-121
- Amplifiers, Stabilizing (0770-0220), TOOLS & EQUIPMENT—C-205
- Amplifiers, Strip (0100-1380), ANTENNAS, TOWERS & EQUIPMENT—C-119
- Amplifiers, Subcarrier (0770-0240), TOOLS & EQUIPMENT—C-205
- Amplifiers, Trunk (0330-0620), CABLE EQUIPMENT & SUPPLIES—C-137
- Amplifiers, Video (0770-0280), TOOLS & EQUIPMENT—C-205
- Amplifiers, Video/Audio Distribution (0210-0180), TOOLS & EQUIPMENT—C-123
- Amplifiers, Zero Study Delay (0770-0300), TOOLS & EQUIPMENT—C-205
- Analog Facsimile Chart Scanners, Weather Equipment (0770-7800), TOOLS & EQUIPMENT—C-221
- Analog Modems (0400-0300), TOOLS & EQUIPMENT—C-144
- Analog Special Effects Equipment, Reverb, Audio Processing Effects Equ (0710-0840), TOOLS & EQUIPMENT—C-185
- Analysis Services, Systems (0600-2060), SERVICES—C-167
- Analysis, Financial (0600-0857), TOOLS & EQUIPMENT—C-159
- Analysis, Site (0600-1840), SERVICES—C-165
- Analyzers, Acoustic (0800-0020), TEST & MEASUREMENT EQUIPMENT & SUPPLIES—C-222
- Analyzers, Audio Spectrum (0800-0320), TOOLS & EQUIPMENT—C-222
- Analyzers, Audio System (0800-0040), TEST & MEASUREMENT EQUIPMENT & SUPPLIES—C-222
- Analyzers, Audio, Real Time (0800-0260), TOOLS & EQUIPMENT—C-222
- Analyzers, Audio, Sideband (0800-0280), TOOLS & EQUIPMENT—C-222
- Analyzers, Cable (0800-0420), TOOLS & EQUIPMENT—C-223
- Analyzers, Color (0800-0740), TEST & MEASUREMENT EQUIPMENT & SUPPLIES—C-223
- Analyzers, Distortion, Intermod (0800-1460), TEST & MEASUREMENT EQUIPMENT & SUPPLIES—C-225
- Analyzers, Harmonic Distortion (0800-1420), TEST & MEASUREMENT EQUIPMENT & SUPPLIES—C-225
- Analyzers, Logic (0800-1500), TEST & MEASUREMENT EQUIPMENT & SUPPLIES—C-225
- Analyzers, Sideband (0800-2460), TEST & MEASUREMENT EQUIPMENT & SUPPLIES—C-226
- Analyzers, Spectrum (0800-2500), TEST & MEASUREMENT EQUIPMENT & SUPPLIES—C-226
- Analyzers, VITS, Video Test Equipment (0800-2720), TOOLS & EQUIPMENT—C-227
- Analyzers, Video Test Equipment (0800-2560), TOOLS & EQUIPMENT—C-227
- Analyzers, Video, Digital (0800-1000), TEST & MEASUREMENT EQUIPMENT & SUPPLIES—C-224
- Anchors, Earth, Tools, Cable (0900-0100), TOOLS & EQUIPMENT—C-228
- Animation (0610-0020), SERVICES—C-170
- Announcers Earpiece, Headphones (0710-3220), TOOLS & EQUIPMENT—C-190
- Antenna Accessories (0100-0040), ANTENNAS, TOWERS & EQUIPMENT—C-113
- Antenna Baluns (0100-0100), TOOLS & EQUIPMENT—C-113
- Antenna Base Insulators (0100-0080), TOOLS & EQUIPMENT—C-113
- Antenna Base Meter, Measuring/Monitoring Meters (0800-1720), TOOLS & EQUIPMENT—C-225
- Antenna Current Controllers (0100-0120), TOOLS & EQUIPMENT—C-113
- Antenna Current Meters (0100-0140), TOOLS & EQUIPMENT—C-113
- Antenna Diplexers (0100-0160), TOOLS & EQUIPMENT—C-113
- Antenna Dummy Loads (0100-0180), TOOLS & EQUIPMENT—C-113
- Antenna Earth Terminal Positioners (0100-0200), TOOLS & EQUIPMENT—C-113
- Antenna Filters (0100-1060), ANTENNAS, TOWERS & EQUIPMENT—C-118
- Antenna Guy Strain Insulators (0100-0220), TOOLS & EQUIPMENT—C-113
- Antenna Heater Controls (0100-0240), TOOLS & EQUIPMENT—C-113
- Antenna Ice Warning Systems (0100-0260), TOOLS & EQUIPMENT—C-113
- Antenna Installation Services (0100-0270), TOOLS & EQUIPMENT—C-113
- Antenna Masts, ENG (0100-0280), TOOLS & EQUIPMENT—C-114
- Antenna Masts, Telescoping (0100-0400), TOOLS & EQUIPMENT—C-114
- Antenna Monitors, RF Test Equipment (0800-2240), TOOLS & EQUIPMENT—C-226
- Antenna Monitors-Audio & RF (0710-4320), TOOLS & EQUIPMENT—C-192
- Antenna Phasing/Branching Systems (0100-0300), TOOLS & EQUIPMENT—C-114
- Antenna Radomes (0100-0320), TOOLS & EQUIPMENT—C-114
- Antenna Remote Indicators (0100-0340), TOOLS & EQUIPMENT—C-114
- Antenna Sampling Systems (0100-0360), TOOLS & EQUIPMENT—C-114
- Antenna Static Drain Resistors (0100-0380), TOOLS & EQUIPMENT—C-114
- Antenna Telescoping Masts (0100-0400), TOOLS & EQUIPMENT—C-114
- Antenna Transfer Switches (0100-0420), TOOLS & EQUIPMENT—C-114
- Antenna Tuning Units, Antenna Accessories (0100-0440), TOOLS & EQUIPMENT—C-114
- Antenna VSWR Units (0100-0460), TOOLS & EQUIPMENT—C-114
- Antenna Waveguides (0100-0480), TOOLS & EQUIPMENT—C-114
- Antennas (0100-0500), ANTENNAS, TOWERS & EQUIPMENT—C-114
- Antennas, Accessories (0100-0040), ANTENNAS, TOWERS & EQUIPMENT—C-113
- Antennas, Alignment Systems, Microwave (0100-0060), TOOLS & EQUIPMENT—C-113
- Antennas, AM Directional Transmitting Systems (0100-0740), TOOLS & EQUIPMENT—C-116
- Antennas, AM Transmitting (0100-0720), TOOLS & EQUIPMENT—C-116
- Antennas, Baluns (0100-0100), TOOLS & EQUIPMENT—C-113
- Antennas, Circularly Polarized FM Transmitting (0100-0760), TOOLS & EQUIPMENT—C-116
- Antennas, Circularly Polarized Transmitting (0100-0780), TOOLS & EQUIPMENT—C-116
- Antennas, Current Controllers (0100-0120), TOOLS & EQUIPMENT—C-113
- Antennas, Current Meters (0100-0140), TOOLS & EQUIPMENT—C-113
- Antennas, Diplexers (0100-0160), TOOLS & EQUIPMENT—C-113
- Antennas, Dummy Loads (0100-0180), TOOLS & EQUIPMENT—C-113
- Antennas, Earth Terminal Dishes, Receiving Antennas (0100-0540), TOOLS & EQUIPMENT—C-114
- Antennas, Earth Terminal Positioners (0100-0200), TOOLS & EQUIPMENT—C-113
- Antennas, Filters (0100-1060), ANTENNAS, TOWERS & EQUIPMENT—C-118
- Antennas, FM Receiving (0100-0560), TOOLS & EQUIPMENT—C-115
- Antennas, Guy Strain Insulators (0100-0220), TOOLS & EQUIPMENT—C-113
- Antennas, Heater Controls (0100-0240), TOOLS & EQUIPMENT—C-113
- Antennas, Ice Warning Systems (0100-0260), TOOLS & EQUIPMENT—C-113
- Antennas, Installation Services (0100-0270), TOOLS & EQUIPMENT—C-113
- Antennas, Insulators, Base (0100-0080), TOOLS & EQUIPMENT—C-113
- Antennas, MF Receiving (0100-0580), TOOLS & EQUIPMENT—C-115
- Antennas, Microwave (0500-0180), TOOLS & EQUIPMENT—C-146
- Antennas, Microwave Portable Transmitting (0100-0820), TOOLS & EQUIPMENT—C-116
- Antennas, Microwave Transmitting (0100-0800), TOOLS & EQUIPMENT—C-116
- Antennas, Microwave, Receiving (0100-0600), TOOLS & EQUIPMENT—C-115
- Antennas, Multibeam, Satellite Earth Station (0110-0140), ANTENNAS, TOWERS & EQUIPMENT—C-121
- Antennas, Phasing/Branching Systems (0100-0300), TOOLS & EQUIPMENT—C-114
- Antennas, Radomes (0100-0320), TOOLS & EQUIPMENT—C-114
- Antennas, Receiving (0100-0520), TOOLS & EQUIPMENT—C-114
- Antennas, Receiving, Earth Terminal Dishes (0100-0540), TOOLS & EQUIPMENT—C-114
- Antennas, Receiving, FM (0100-0560), TOOLS & EQUIPMENT—C-115
- Antennas, Receiving, MF (0100-0580), TOOLS & EQUIPMENT—C-115
- Antennas, Receiving, Microwave (0100-0600), TOOLS & EQUIPMENT—C-115
- Antennas, Receiving, Remote Pickup (0100-0620), TOOLS & EQUIPMENT—C-115
- Antennas, Receiving, STL (0100-0640), TOOLS & EQUIPMENT—C-115
- Antennas, Receiving, UHF (0100-0660), TOOLS & EQUIPMENT—C-115
- Antennas, Receiving, VHF (0100-0680), TOOLS & EQUIPMENT—C-116
- Antennas, Remote For Radio Transmitting (0100-0840), TOOLS & EQUIPMENT—C-117
- Antennas, Remote Indicators (0100-0340), TOOLS & EQUIPMENT—C-114
- Antennas, Remote Pickup Receiving (0100-0620), TOOLS & EQUIPMENT—C-115
- Antennas, Sampling Systems (0100-0360), TOOLS & EQUIPMENT—C-114
- Antennas, Satellite Earth Station (0110-0040), ANTENNAS, TOWERS & EQUIPMENT—C-120

- Antennas, STL Receiving (0100-0640), TOOLS & EQUIPMENT—C-115
- Antennas, STL Transmitting (0100-0860), TOOLS & EQUIPMENT—C-117
- Antennas, Static Drain Resistors (0100-0390), TOOLS & EQUIPMENT—C-114
- Antennas, Telescoping Masts (0100-0400), TOOLS & EQUIPMENT—C-114
- Antennas, Transfer Switches (0100-0420), TOOLS & EQUIPMENT—C-114
- Antennas, Transmitting (0100-0700), TOOLS & EQUIPMENT—C-116
- Antennas, Transmitting, AM (0100-0720), TOOLS & EQUIPMENT—C-116
- Antennas, Transmitting, AM Directional Systems (0100-0740), TOOLS & EQUIPMENT—C-116
- Antennas, Transmitting, Circularly Polarized (0100-0780), TOOLS & EQUIPMENT—C-116
- Antennas, Transmitting, Circularly Polarized FM (0100-0760), TOOLS & EQUIPMENT—C-116
- Antennas, Transmitting, FM (0100-0790), TOOLS & EQUIPMENT—C-116
- Antennas, Transmitting, FM, Circularly Polarized (0100-0760), TOOLS & EQUIPMENT—C-116
- Antennas, Transmitting, Microwave (0100-0600), TOOLS & EQUIPMENT—C-116
- Antennas, Transmitting, Microwave Portable (0100-0820), TOOLS & EQUIPMENT—C-116
- Antennas, Transmitting, Remote For Radio (0100-0840), TOOLS & EQUIPMENT—C-117
- Antennas, Transmitting, STL (0100-0860), TOOLS & EQUIPMENT—C-117
- Antennas, Transmitting, TV HP (0100-0900), TOOLS & EQUIPMENT—C-117
- Antennas, Transmitting, TV UHF (0100-0920), TOOLS & EQUIPMENT—C-117
- Antennas, Transmitting, TV VHF (0100-0940), TOOLS & EQUIPMENT—C-117
- Antennas, Tuning Units, Antenna Accessories (0100-0440), TOOLS & EQUIPMENT—C-114
- Antennas, TV HP Transmitting (0100-0900), TOOLS & EQUIPMENT—C-117
- Antennas, TV UHF Transmitting (0100-0920), TOOLS & EQUIPMENT—C-117
- Antennas, TV VHF Transmitting (0100-0940), TOOLS & EQUIPMENT—C-117
- Antennas, UHF Receiving (0100-0660), TOOLS & EQUIPMENT—C-115
- Antennas, VHF Receiving (0100-0680), TOOLS & EQUIPMENT—C-116
- Antennas, VSWR Units (0100-0460), TOOLS & EQUIPMENT—C-114
- Antennas, Waveguides (0100-0480), TOOLS & EQUIPMENT—C-114
- Apartment Installation Equipment (0320-0020), CABLE EQUIPMENT & SUPPLIES—C-132
- Apartment Installation Equipment, Flush-Mount Service Cells (0320-0040), TOOLS & EQUIPMENT—C-132
- Apartment Installation Equipment, Molding Duct (0320-0080), TOOLS & EQUIPMENT—C-132
- Apartment Installation Equipment, Multi-Trap Enclosures (0320-0080), TOOLS & EQUIPMENT—C-132
- Apartment Pre-Wiring Construction Services (0600-0420), TOOLS & EQUIPMENT—C-151
- Aperture, Vertical, Equalizers (0710-3000), TOOLS & EQUIPMENT—C-190
- Applications Preparation Services (0600-0080), SERVICES—C-148
- Appraisals Services (0600-0100), SERVICES—C-148
- Appraisals, Asset, Financial Services (0600-0845), TOOLS & EQUIPMENT—C-158
- Architectural/Acoustic Design & Construction Services (0600-0120), SERVICES—C-148
- Arrestors, Lightning (0100-1120), ANTENNAS, TOWERS & EQUIPMENT—C-118
- Art & Graphics Equipment, Bit Pad Digitizers (0770-2920), TOOLS & EQUIPMENT—C-210
- Art & Graphics Equipment, Electronic (0770-2900), STUDIO EQUIPMENT & SUPPLIES—C-210
- Art & Graphics Equipment, Electronic, 'Draw on Screen' Systems (0770-3000), TOOLS & EQUIPMENT—C-211
- Art & Graphics Equipment, Electronic, Camera/VTR Digitizers (0770-2940), TOOLS & EQUIPMENT—C-211
- Art & Graphics Equipment, Electronic, Digital Art/Paint Systems (0770-2960), TOOLS & EQUIPMENT—C-211
- Art & Graphics Equipment, Electronic, Digital Still Stores (0770-2980), TOOLS & EQUIPMENT—C-211
- Artists Representative (0600-0130), SERVICES—C-149
- Ascertainment Services (0600-0140), SERVICES—C-149
- Assemblies, Cable (0310-0060), TOOLS & EQUIPMENT—C-131
- Asset Appraisals, Financial Services (0600-0845), TOOLS & EQUIPMENT—C-158
- Assignment Systems, Machine (0770-3680), STUDIO EQUIPMENT & SUPPLIES—C-212
- ATR Tape Decks, Audio Tape Equipment & Accessories (0710-1520), TOOLS & EQUIPMENT—C-186
- ATR Tape Decks, Multitrack (0710-1540), TOOLS & EQUIPMENT—C-186
- ATR Tape Decks, Portable, Audio Tape Equipment & Accessories (0710-1560), TOOLS & EQUIPMENT—C-186
- ATRs (0710-0440), STUDIO EQUIPMENT & SUPPLIES—C-183
- ATS Systems, Automation Controls & Systems (0220-0040), BROADCAST EQUIPMENT—C-127
- Attenuators (0800-0060), TEST & MEASUREMENT EQUIPMENT & SUPPLIES—C-222
- Attenuators, Audio (0800-0080), TOOLS & EQUIPMENT—C-222
- Attenuators, Distribution Equipment (0330-0120), CABLE EQUIPMENT & SUPPLIES—C-134
- Attenuators, Fixed (0800-0100), TOOLS & EQUIPMENT—C-222
- Attenuators, Impedance Matching (0800-0120), TOOLS & EQUIPMENT—C-222
- Attenuators, Microwave (0800-0140), TOOLS & EQUIPMENT—C-222
- Attenuators, Radio Frequency (0800-0160), TOOLS & EQUIPMENT—C-222
- Attenuators, RF Power (0210-0920), TOOLS & EQUIPMENT—C-125
- Attenuators, Video (0800-0180), TOOLS & EQUIPMENT—C-222
- Attorneys (0600-0160), SERVICES—C-149
- Audience Measurement Services (0600-0180), SERVICES—C-149
- Audience Research Services (0600-0190), SERVICES—C-149
- Audio & RF Monitors (0710-4280), STUDIO EQUIPMENT & SUPPLIES—C-192
- Audio & RF Monitors, AM System (0710-4300), TOOLS & EQUIPMENT—C-192
- Audio & RF Monitors, Antenna (0710-4320), TOOLS & EQUIPMENT—C-192
- Audio & RF Monitors, Base Current/Ant Sampling (0710-4340), TOOLS & EQUIPMENT—C-192
- Audio & RF Monitors, Directional (0710-4360), TOOLS & EQUIPMENT—C-192
- Audio & RF Monitors, Frequency (0710-4380), TOOLS & EQUIPMENT—C-192
- Audio & RF Monitors, Modulation (0710-4420), TOOLS & EQUIPMENT—C-192
- Audio & RF Monitors, Phase (0710-4440), TOOLS & EQUIPMENT—C-192
- Audio & RF Monitors, Power (0710-4460), TOOLS & EQUIPMENT—C-192
- Audio & RF Monitors, Program (0710-4480), TOOLS & EQUIPMENT—C-192
- Audio & RF Monitors, RF Level (0710-4500), TOOLS & EQUIPMENT—C-192
- Audio & RF Monitors, SCA (0710-4520), TOOLS & EQUIPMENT—C-192
- Audio & RF Monitors, TV Aural (0710-4540), TOOLS & EQUIPMENT—C-192
- Audio & RF, Monitors, FM (0710-4400), TOOLS & EQUIPMENT—C-192
- Audio Amplifiers, Remote (0710-0420), TOOLS & EQUIPMENT—C-183
- Audio Attenuators (0800-0080), TOOLS & EQUIPMENT—C-222
- Audio Cable (0310-0080), TOOLS & EQUIPMENT—C-131
- Audio Consoles (0710-0460), STUDIO EQUIPMENT & SUPPLIES—C-183
- Audio Consoles, Monaural (0710-0480), TOOLS & EQUIPMENT—C-184
- Audio Consoles, Stereo (0710-0500), TOOLS & EQUIPMENT—C-184
- Audio Controls (0710-0520), STUDIO EQUIPMENT & SUPPLIES—C-184
- Audio Controls, Rotary Attenuators (0710-0540), TOOLS & EQUIPMENT—C-184
- Audio Controls, Slide Attenuators (0710-0560), TOOLS & EQUIPMENT—C-184
- Audio DAs, Amplifiers (0710-0040), TOOLS & EQUIPMENT—C-182
- Audio Delay Lines (0710-2500), STUDIO EQUIPMENT & SUPPLIES—C-188
- Audio Editors, Digital, Editing Equipment (0710-2720), TOOLS & EQUIPMENT—C-188
- Audio Equalizers (0710-2980), TOOLS & EQUIPMENT—C-190
- Audio Heads & Accessories (0710-3300), STUDIO EQUIPMENT & SUPPLIES—C-190
- Audio Heads Cleaners (0710-3360), TOOLS & EQUIPMENT—C-190
- Audio Heads Degaussers (0710-3380), TOOLS & EQUIPMENT—C-190
- Audio Heads, Alignment Gauges (0710-3320), TOOLS & EQUIPMENT—C-190
- Audio Heads, Erase (0710-3400), TOOLS & EQUIPMENT—C-190
- Audio Heads, Film Stripe (0710-3420), TOOLS & EQUIPMENT—C-190
- Audio Heads, Playback (0710-3440), TOOLS & EQUIPMENT—C-190
- Audio Heads, Rebuilt (0710-3460), TOOLS & EQUIPMENT—C-190
- Audio Heads, Record (0710-3480), TOOLS & EQUIPMENT—C-190
- Audio Heads, Replacement (0710-3500), TOOLS & EQUIPMENT—C-190
- Audio Level Indicators (0710-0580), STUDIO EQUIPMENT & SUPPLIES—C-184
- Audio Level Indicators, LED (0710-0600), TOOLS & EQUIPMENT—C-184
- Audio Level Indicators, PPM (0710-0620), TOOLS & EQUIPMENT—C-184
- Audio Level Indicators, Video Monitor Display (0710-0640), TOOLS & EQUIPMENT—C-184
- Audio Level Indicators, VU (0710-0660), TOOLS & EQUIPMENT—C-184
- Audio Matching Networks (0710-4620), TOOLS & EQUIPMENT—C-192
- Audio Monitor Headphones (0710-0700), TOOLS & EQUIPMENT—C-184

BUYERS GUIDE PRODUCT INDEX

- Audio Monitor Speakers (0710-0720), TOOLS & EQUIPMENT—C-184
- Audio Monitors (0710-0680), STUDIO EQUIPMENT & SUPPLIES—C-184
- Audio Patch Panels (0710-0740), STUDIO EQUIPMENT & SUPPLIES—C-184
- Audio Post-Production Services (0600-0220), SERVICES—C-149
- Audio Processing Effects Equipment (0710-0780), TOOLS & EQUIPMENT—C-185
- Audio Processing Effects Equipment, ALC, AGC Amplifiers (0710-0800), TOOLS & EQUIPMENT—C-185
- Audio Processing Effects Equipment, AM Compressor/Limiters (0710-0820), TOOLS & EQUIPMENT—C-185
- Audio Processing Effects Equipment, Analog Special Effects Equipment, (0710-0840), TOOLS & EQUIPMENT—C-185
- Audio Processing Effects Equipment, De-Essers (0710-0880), TOOLS & EQUIPMENT—C-185
- Audio Processing Effects Equipment, Digital Special Effects (0710-0920), TOOLS & EQUIPMENT—C-185
- Audio Processing Effects Equipment, FM Compressor/Limiters (0710-0940), TOOLS & EQUIPMENT—C-185
- Audio Processing Effects Equipment, Graphic Equalizers (0710-0960), TOOLS & EQUIPMENT—C-185
- Audio Processing Effects Equipment, Mechanical Reverb (0710-0980), TOOLS & EQUIPMENT—C-185
- Audio Processing Effects Equipment, Music Synthesizers (0710-1000), TOOLS & EQUIPMENT—C-185
- Audio Processing Effects Equipment, Noise Reduction (0710-1020), TOOLS & EQUIPMENT—C-185
- Audio Processing Effects Equipment, Parametric Equalizers (0710-1040), TOOLS & EQUIPMENT—C-185
- Audio Processing Effects Equipment, Reverb, Digital Delay (0710-0900), TOOLS & EQUIPMENT—C-185
- Audio Processing Effects Equipment, Time Compression/Expansion (0710-1060), TOOLS & EQUIPMENT—C-185
- Audio Processing Effects Equipment, Video/Audio Sync Delay (0710-0860), TOOLS & EQUIPMENT—C-185
- Audio Processing Effects Equipment—Reverberation Units (0710-5220), TOOLS & EQUIPMENT—C-193
- Audio Processing Equipment (0710-0760), STUDIO EQUIPMENT & SUPPLIES—C-184
- Audio Processors (0710-4820), STUDIO EQUIPMENT & SUPPLIES—C-193
- Audio Programming (0610-0120), TOOLS & EQUIPMENT—C-172
- Audio Recorders, Digital (0710-2540), STUDIO EQUIPMENT & SUPPLIES—C-188
- Audio Recording, Programming (0610-0620), SERVICES—C-180
- Audio Sine Generators (0600-1120), TOOLS & EQUIPMENT—C-224
- Audio Sweep Generators (0600-1140), TOOLS & EQUIPMENT—C-224
- Audio System Analyzers (0600-0040), TEST & MEASUREMENT EQUIPMENT & SUPPLIES—C-222
- Audio System Design Services (0600-2000), TOOLS & EQUIPMENT—C-186
- Audio Tape Decks (0710-5460), TOOLS & EQUIPMENT—C-194
- Audio Tape Editing Services (0600-0200), SERVICES—C-149
- Audio Tape Equipment & Accessories (0710-1080), STUDIO EQUIPMENT & SUPPLIES—C-185
- Audio Tape Equipment & Accessories, 4-Track Tape Decks (0710-1580), TOOLS & EQUIPMENT—C-186
- Audio Tape Equipment & Accessories, ATR Tape Decks (0710-1520), TOOLS & EQUIPMENT—C-186
- Audio Tape Equipment & Accessories, Bulk Erasers (0710-1100), TOOLS & EQUIPMENT—C-185
- Audio Tape Equipment & Accessories, Cartridges (0710-1120), TOOLS & EQUIPMENT—C-185
- Audio Tape Equipment & Accessories, Carts (0710-1140), TOOLS & EQUIPMENT—C-186
- Audio Tape Equipment & Accessories, Cleaners (0710-1180), TOOLS & EQUIPMENT—C-186
- Audio Tape Equipment & Accessories, Conveyor Erasers (0710-1200), TOOLS & EQUIPMENT—C-186
- Audio Tape Equipment & Accessories, Demagnetizers (0710-1220), TOOLS & EQUIPMENT—C-186
- Audio Tape Equipment & Accessories, Dubbers (0710-1240), TOOLS & EQUIPMENT—C-186
- Audio Tape Equipment & Accessories, Duplicators (0710-1260), TOOLS & EQUIPMENT—C-186
- Audio Tape Equipment & Accessories, Evaluators (0710-1280), TOOLS & EQUIPMENT—C-186
- Audio Tape Equipment & Accessories, Leader Tape (0710-1300), TOOLS & EQUIPMENT—C-186
- Audio Tape Equipment & Accessories, Loaders (0710-1320), TOOLS & EQUIPMENT—C-186
- Audio Tape Equipment & Accessories, Logging Equipment (0710-1340), TOOLS & EQUIPMENT—C-186
- Audio Tape Equipment & Accessories, Multitrack (0710-1540), TOOLS & EQUIPMENT—C-186
- Audio Tape Equipment & Accessories, Open Reels (0710-1380), TOOLS & EQUIPMENT—C-186
- Audio Tape Equipment & Accessories, Portable ATR Tape Decks (0710-1580), TOOLS & EQUIPMENT—C-186
- Audio Tape Equipment & Accessories, Rewinders (0710-1400), TOOLS & EQUIPMENT—C-186
- Audio Tape Equipment & Accessories, Splice Finders (0710-1420), TOOLS & EQUIPMENT—C-186
- Audio Tape Equipment & Accessories, Splicers (0710-1440), TOOLS & EQUIPMENT—C-186
- Audio Tape Equipment & Accessories, Sprocketed Magnetic Film (0710-1460), TOOLS & EQUIPMENT—C-186
- Audio Tape Equipment & Accessories, Sprocketed Magnetic Film Transport (0710-1480), TOOLS & EQUIPMENT—C-186
- Audio Tape Equipment & Accessories, Tape Decks (0710-1500), TOOLS & EQUIPMENT—C-186
- Audio Tape Equipment & Accessories, Test Tape (0710-1620), TOOLS & EQUIPMENT—C-186
- Audio Tape Equipment & Accessories, Time Delay Tape Decks (0710-1600), TOOLS & EQUIPMENT—C-186
- Audio Tape Equipment & Accessories, Timers (0710-1640), TOOLS & EQUIPMENT—C-186
- Audio Tape Recorders & Accessories (0710-5010), TOOLS & EQUIPMENT—C-193
- Audio Tape Reels (0710-5150), TOOLS & EQUIPMENT—C-193
- Audio Tape Rewinders (0710-5230), TOOLS & EQUIPMENT—C-193
- Audio Tape Sprocketed Magnetic Film Transports, Dubbers (0710-5410), TOOLS & EQUIPMENT—C-193
- Audio Tape, Delay (0710-2480), STUDIO EQUIPMENT & SUPPLIES—C-188
- Audio Test Equipment (0600-0200), TEST & MEASUREMENT EQUIPMENT & SUPPLIES—C-222
- Audio Test Equipment (see TEST & MEASUREMENT EQUIPMENT) (0710-1650), TOOLS & EQUIPMENT—C-186
- Audio Test Equipment, Harmonic Distortion Meters (0600-0220), TOOLS & EQUIPMENT—C-222
- Audio Test Equipment, IM Meters (0600-0240), TOOLS & EQUIPMENT—C-222
- Audio Test Equipment, Real Time Analyzers (0600-0260), TOOLS & EQUIPMENT—C-222
- Audio Test Equipment, Sideband Analyzers (0600-0280), TOOLS & EQUIPMENT—C-222
- Audio Test Equipment, Signal Generators (0600-0300), TOOLS & EQUIPMENT—C-222
- Audio Test Equipment, Spectrum Analyzers (0600-0320), TOOLS & EQUIPMENT—C-222
- Audio Test Equipment, Wow & Flutter Meters (0600-0340), TOOLS & EQUIPMENT—C-222
- Audio Test Records (0710-5120), TOOLS & EQUIPMENT—C-193
- Audio TV Consoles (0710-2440), TOOLS & EQUIPMENT—C-188
- Audio Voltmeters, Measuring/Monitoring Meters (0600-2020), TOOLS & EQUIPMENT—C-225
- Audio, Editing Equipment (0710-2820), TOOLS & EQUIPMENT—C-188
- Audio, Editor (0710-2840), TOOLS & EQUIPMENT—C-188
- Audio-Video Synchronizers (0770-6000), TOOLS & EQUIPMENT—C-218
- Audio/Video Distribution Amplifiers (0210-0180), TOOLS & EQUIPMENT—C-123
- Audio/Video Sync Delay, Audio Processing Effects Equipment (0710-0860), TOOLS & EQUIPMENT—C-185
- Auditing Services (0600-0240), SERVICES—C-149
- Auditing Services, System (0600-1960), SERVICES—C-166
- Auto Time, Weather Announce Program Equipment (0710-4860), TOOLS & EQUIPMENT—C-193
- Automated Consoles (0710-2340), TOOLS & EQUIPMENT—C-188
- Automated Earth Station Receiver Systems (0110-0060), ANTENNAS, TOWERS & EQUIPMENT—C-120
- Automated Master Control Switchers (0770-3800), TOOLS & EQUIPMENT—C-213
- Automated Remote Controls (0220-0020), BROADCAST EQUIPMENT—C-127
- Automated, Microprocessor-Controlled Production Switchers (0770-4300), TOOLS & EQUIPMENT—C-214
- Automatic Programming Equipment (0760-0120), STUDIO EQUIPMENT & SUPPLIES—C-202
- Automatic Programming Equipment, News (0760-0140), TOOLS & EQUIPMENT—C-202
- Automatic Programming Equipment, Weather (0760-0180), TOOLS & EQUIPMENT—C-202
- Automatic Sequencing Cartridge Systems (0710-1940), TOOLS & EQUIPMENT—C-187
- Automatic Sweep Systems, Cable Test Equipment (0600-0400), TOOLS & EQUIPMENT—C-223
- Automation Controls & Systems (0710-1660), STUDIO EQUIPMENT & SUPPLIES—C-186
- Automation Controls & Systems, Cart Systems, Random Select (0770-0340), TOOLS & EQUIPMENT—C-206
- Automation Controls & Systems, Custom Master Controls (0710-1680), TOOLS & EQUIPMENT—C-186

Automation Controls & Systems, Lighting (0760-0200), TOOLS & EQUIPMENT—C-202

Automation Controls & Systems, Logging (0760-0220), TOOLS & EQUIPMENT—C-202

Automation Controls & Systems, Master Control, Custom (0770-0360), TOOLS & EQUIPMENT—C-206

Automation Controls & Systems, Program Controls (0710-1700), TOOLS & EQUIPMENT—C-186

Automation Controls & Systems, Projector/Film Chain Controls (0730-0040), TOOLS & EQUIPMENT—C-195

Automation Controls & Systems, Random Select Cart Systems (0710-1720), TOOLS & EQUIPMENT—C-187

Automation Controls & Systems, Reel-to-Reel Controllers (0770-0400), TOOLS & EQUIPMENT—C-206

Automation Controls & Systems-ATS Systems (0220-0040), BROADCAST EQUIPMENT—C-127

Automation Equipment (0770-0420), STUDIO EQUIPMENT & SUPPLIES—C-206

Automation Interfaced Business Master Control Switchers (0770-3820), TOOLS & EQUIPMENT—C-213

Automation Machine Controls, Technical (0770-3700), STUDIO EQUIPMENT & SUPPLIES—C-212

Automation Systems, Program Equipment (0710-4900), TOOLS & EQUIPMENT—C-193

Automation Systems, Videocassette-Based (0770-7700), STUDIO EQUIPMENT & SUPPLIES—C-221

B

B & W Cameras (0770-0480), TOOLS & EQUIPMENT—C-206

B & W Monitors (0770-3900), TOOLS & EQUIPMENT—C-213

B & W Rack Monitors (0770-3820), TOOLS & EQUIPMENT—C-213

B & W Standalone Monitors (0770-3940), TOOLS & EQUIPMENT—C-213

Background Color Generators (0770-3220), TOOLS & EQUIPMENT—C-211

Balops & Slides (0810-0520), TOOLS & EQUIPMENT—C-179

Baluns, Antenna (0100-0100), TOOLS & EQUIPMENT—C-113

Band Pass Filters (0210-0680), BROADCAST EQUIPMENT—C-125

Banking, Investment (0600-0920), SERVICES—C-160

Bar/Dot Generators (0800-1180), TOOLS & EQUIPMENT—C-224

Base Current/Ant Sampling Monitors-Audio & RF (0710-4340), TOOLS & EQUIPMENT—C-192

Base Insulators, Antenna (0100-0080), TOOLS & EQUIPMENT—C-113

Batteries (0750-0060), TOOLS & EQUIPMENT—C-200

Batteries & Accessories (0750-0040), STUDIO EQUIPMENT & SUPPLIES—C-200

Batteries & Accessories, Belts (0750-0140), TOOLS & EQUIPMENT—C-200

Batteries & Accessories, Chargers (0750-0160), TOOLS & EQUIPMENT—C-200

Batteries & Accessories, Pack/Test Instruments (0750-0240), TOOLS & EQUIPMENT—C-201

Batteries & Accessories, Packs/Eng (0750-0200), TOOLS & EQUIPMENT—C-201

Batteries & Accessories, Packs/Lighting (0750-0220), TOOLS & EQUIPMENT—C-201

Batteries, Lead-Acid (0750-0080), TOOLS & EQUIPMENT—C-200

Batteries, Lead-Acid, Power Supplies (0760-0940), TOOLS & EQUIPMENT—C-204

Batteries, Nicad (0750-0100), TOOLS & EQUIPMENT—C-200

Batteries, Nicad, Power Supplies (0760-0960), TOOLS & EQUIPMENT—C-204

Batteries, Power Supplies (0760-0920), TOOLS & EQUIPMENT—C-203

Batteries, Silver-Zinc (0750-0120), TOOLS & EQUIPMENT—C-200

Batteries, Silver-Zinc, Power Supplies (0760-0980), TOOLS & EQUIPMENT—C-204

Battery Belts (0750-0140), TOOLS & EQUIPMENT—C-200

Battery Chargers (0750-0160), TOOLS & EQUIPMENT—C-200

Battery Chargers, Power Supplies (0760-1000), TOOLS & EQUIPMENT—C-204

Battery Checkers (0750-0180), TOOLS & EQUIPMENT—C-200

Battery Pack/Test Instruments (0750-0240), TOOLS & EQUIPMENT—C-201

Battery Packs/Eng (0750-0200), TOOLS & EQUIPMENT—C-201

Battery Packs/Lighting (0750-0220), TOOLS & EQUIPMENT—C-201

Belts, Batteries & Accessories (0750-0140), TOOLS & EQUIPMENT—C-200

Benefit/Cost Analysis, Financial Services (0600-0847), TOOLS & EQUIPMENT—C-158

Beta VCRs, Pro, VTRs & VCRs (0770-6960), TOOLS & EQUIPMENT—C-220

Billing Services (0600-0260), SERVICES—C-149

Bit Pad Digitizers, Electronic Art & Graphics Equipment (0770-2920), TOOLS & EQUIPMENT—C-210

Black & White Cameras (0770-0480), TOOLS & EQUIPMENT—C-206

Black Burst Syne Generators, Video Signal Processing Equipment (0770-7480), TOOLS & EQUIPMENT—C-220

Blanking Interval Timers (0770-6500), TOOLS & EQUIPMENT—C-219

Blowers & Fans (0760-0240), STUDIO EQUIPMENT & SUPPLIES—C-202

Booking & Entertainment Services (0600-0740), SERVICES—C-155

Booms & Stands, Microphones & Accessories (0710-3720), TOOLS & EQUIPMENT—C-191

Booms, Mounts, Carrying Systems, Camera Accessories (0770-1240), TOOLS & EQUIPMENT—C-207

Boring Equipment, Underground (0320-0160), CABLE EQUIPMENT & SUPPLIES—C-133

Boxes, Pre-Wire, Apartment Installation Equipment (0320-0100), TOOLS & EQUIPMENT—C-132

Braces, ENG, Film Equipment (0730-0160), TOOLS & EQUIPMENT—C-196

Braces, ENG, Mounts, Carrying Systems, Camera Accessories (0770-1320), TOOLS & EQUIPMENT—C-207

Branching/Phasing Systems, Antenna Accessories (0100-0300), TOOLS & EQUIPMENT—C-114

Bridger Stations (0210-0200), BROADCAST EQUIPMENT—C-123

Broadband Preamplifiers (0100-0960), ANTENNAS, TOWERS & EQUIPMENT—C-117

Broadcast Mono Computer Systems (0400-0060), TOOLS & EQUIPMENT—C-144

Broadcast Stereo Computer Systems (0400-0100), TOOLS & EQUIPMENT—C-144

Broadcast Stereo Modular Computer System (0400-0120), TOOLS & EQUIPMENT—C-144

Brokerage Services (0600-0280), SERVICES—C-149

Brokerage, Cable Systems (0600-0283), TOOLS & EQUIPMENT—C-150

Brokerage, Media Services (0600-0286), TOOLS & EQUIPMENT—C-150

Brokerage, Newspaper (0600-0289), TOOLS & EQUIPMENT—C-150

Brokerage, Radio (0600-0292), TOOLS & EQUIPMENT—C-150

Brokerage, Television (0600-0295), TOOLS & EQUIPMENT—C-150

Brokers, Satellite Time (0600-1680), SERVICES—C-165

Brokers, Satellite Transmission (0600-1700), SERVICES—C-165

Bucket Lifts & Platforms (0750-0260), STUDIO EQUIPMENT & SUPPLIES—C-201

Buckets, Aerial Lift (0750-0020), STUDIO EQUIPMENT & SUPPLIES—C-200

Buildings, Equipment, Prefabricated (0350-0060), CABLE EQUIPMENT & SUPPLIES—C-138

Buildings, Headend (0350-0100), TOOLS & EQUIPMENT—C-138

Bulk Erasers, Audio Tape Equipment & Accessories (0710-1100), TOOLS & EQUIPMENT—C-185

Bulk Erasers, VTRs & VCRs (0770-6740), TOOLS & EQUIPMENT—C-219

Burial Equipment, Cable (0320-0120), CABLE EQUIPMENT & SUPPLIES—C-133

Buried Plant Accessories, Distribution Equipment (0330-0140), CABLE EQUIPMENT & SUPPLIES—C-134

Burst Generators (0770-3240), TOOLS & EQUIPMENT—C-211

Burst Phase Meter (0800-0360), TEST & MEASUREMENT EQUIPMENT & SUPPLIES—C-222

Burst Phase Meters, Video Test Equipment (0800-2600), TOOLS & EQUIPMENT—C-227

Business Automation Hardware, Video (0770-7680), STUDIO EQUIPMENT & SUPPLIES—C-221

Business Automation Interfaced Master Control Switchers (0770-3820), TOOLS & EQUIPMENT—C-213

Business Automation Program Automation Systems (0710-4900), TOOLS & EQUIPMENT—C-193

Business Automation Program Equipment (0710-4840), STUDIO EQUIPMENT & SUPPLIES—C-193

Business Automation Program Equipment, Computer Controllers (0710-4880), TOOLS & EQUIPMENT—C-193

Business Automation Program-Equipment, Sequencers (0710-4940), TOOLS & EQUIPMENT—C-193

Business Automation, Program Equipment, Relay Sequencers (0710-4960), TOOLS & EQUIPMENT—C-193

Business Automation, Time Insertion Sequencers, Program Equipment (0710-4980), TOOLS & EQUIPMENT—C-193

Business/Accounting Computer Systems (0400-0040), TOOLS & EQUIPMENT—C-144

Buzz Tone Eliminators (0210-0220), BROADCAST EQUIPMENT—C-123

C

Cabinetry & Furniture, 19' Equipment Racks, Studio (0760-0580), TOOLS & EQUIPMENT—C-203

Cabinetry & Furniture, Consoles, Studio (0760-0540), TOOLS & EQUIPMENT—C-203

Cabinetry & Furniture, Studio (0760-0520), STUDIO EQUIPMENT & SUPPLIES—C-203

Cabinetry & Furniture, Tape Storage Units, Studio (0760-0580), TOOLS & EQUIPMENT—C-203

BUYERS GUIDE PRODUCT INDEX

- Cabinets, Consoles, & Equipment Racks (0760-0260), STUDIO EQUIPMENT & SUPPLIES—C-202
- Cabinets, Tape Recorder (0710-5640), TOOLS & EQUIPMENT—C-194
- Cable & Accessories (0310-0040), CABLE EQUIPMENT & SUPPLIES—C-131
- Cable Advertising Reps (0600-0050), TOOLS & EQUIPMENT—C-148
- Cable Analyzers, Cable Test Equipment (0800-0420), TOOLS & EQUIPMENT—C-223
- Cable Assemblies (0310-0060), TOOLS & EQUIPMENT—C-131
- Cable Burial Equipment (0320-0120), CABLE EQUIPMENT & SUPPLIES—C-133
- Cable Buried Plant Accessories, Distribution Equipment (0330-0140), CABLE EQUIPMENT & SUPPLIES—C-134
- Cable Clips, Distribution Equipment (0330-0160), CABLE EQUIPMENT & SUPPLIES—C-134
- Cable Connectors (0310-0140), TOOLS & EQUIPMENT—C-131
- Cable Connectors, Drop (0330-0240), CABLE EQUIPMENT & SUPPLIES—C-135
- Cable Consulting Services (0600-0583), TOOLS & EQUIPMENT—C-153
- Cable Couplers, Directional (0330-0220), CABLE EQUIPMENT & SUPPLIES—C-134
- Cable Drop Equipment (0330-0260), CABLE EQUIPMENT & SUPPLIES—C-135
- Cable Drop Equipment, Two-Way (0330-0300), TOOLS & EQUIPMENT—C-135
- Cable Drop Grips (0330-0320), CABLE EQUIPMENT & SUPPLIES—C-135
- Cable Equalizers, Video Signal Processing Equipment (0770-7300), TOOLS & EQUIPMENT—C-220
- Cable Installation Construction Services (0600-0440), TOOLS & EQUIPMENT—C-151
- Cable Installation Tools & Accessories (0900-0020), TOOLS & EQUIPMENT—C-228
- Cable Interconnects (0800-0060), TOOLS & EQUIPMENT—C-148
- Cable Management/Operating Systems (0350-0040), CABLE EQUIPMENT & SUPPLIES—C-138
- Cable Reels, Microphone (0710-3760), TOOLS & EQUIPMENT—C-191
- Cable Systems Brokerage Services (0600-0263), TOOLS & EQUIPMENT—C-150
- Cable Test Equipment (0800-0380), TEST & MEASUREMENT EQUIPMENT & SUPPLIES—C-222
- Cable Test Equipment, Automatic Sweep Systems (0800-0400), TOOLS & EQUIPMENT—C-223
- Cable Test Equipment, Cable Analyzers (0800-0420), TOOLS & EQUIPMENT—C-223
- Cable Test Equipment, Calibrators (0800-0440), TOOLS & EQUIPMENT—C-223
- Cable Test Equipment, Digital Radar Test Sets (0800-0460), TOOLS & EQUIPMENT—C-223
- Cable Test Equipment, Field Intensity Meters (0800-0480), TOOLS & EQUIPMENT—C-223
- Cable Test Equipment, Ground Resistance Testers (0800-0500), TOOLS & EQUIPMENT—C-223
- Cable Test Equipment, Insulation Testers (0800-0520), TOOLS & EQUIPMENT—C-223
- Cable Test Equipment, Return Link Transmitters (0800-0540), TOOLS & EQUIPMENT—C-223
- Cable Test Equipment, RF Leakage Detection Equipment (0800-0560), TOOLS & EQUIPMENT—C-223
- Cable Test Equipment, Signal Level Meters (0800-0580), TOOLS & EQUIPMENT—C-223
- Cable Tools (0900-0040), TOOLS & EQUIPMENT—C-228
- Cable Tools, Coring (0900-0060), TOOLS & EQUIPMENT—C-228
- Cable Tools, Cutters (0900-0080), TOOLS & EQUIPMENT—C-228
- Cable Tools, Earth Anchors (0900-0100), TOOLS & EQUIPMENT—C-228
- Cable Tools, Guy Grips (0900-0120), TOOLS & EQUIPMENT—C-228
- Cable Tools, Reverse Spiral Grips (0900-0160), TOOLS & EQUIPMENT—C-228
- Cable Transmission Line Sealant (0370-0020), CABLE EQUIPMENT & SUPPLIES—C-140
- Cable Transmission Lines, Pressurized (0310-0220), TOOLS & EQUIPMENT—C-132
- Cable Tuners, Distribution Equipment (0330-0180), CABLE EQUIPMENT & SUPPLIES—C-134
- Cable, Audio (0310-0080), TOOLS & EQUIPMENT—C-131
- Cable, Camera (0310-0100), TOOLS & EQUIPMENT—C-131
- Cable, Camera Lenses & Accessories (0770-1020), TOOLS & EQUIPMENT—C-207
- Cable, Coax, Flexible (0310-0120), TOOLS & EQUIPMENT—C-131
- Cable, Coaxial (0210-0260), BROADCAST EQUIPMENT—C-123
- Cable, Coaxial, Transmitters & Accessories (0220-0100), BROADCAST EQUIPMENT—C-128
- Cable, Coaxial, Trunk & Feeder (0370-0040), CABLE EQUIPMENT & SUPPLIES—C-140
- Cable, Drop (0370-0220), CABLE EQUIPMENT & SUPPLIES—C-141
- Cable, Fiber Optic (0310-0160), TOOLS & EQUIPMENT—C-131
- Cable, Heavy Duty AC/DC Power (0310-0180), TOOLS & EQUIPMENT—C-132
- Cable, Microphone (0310-0200), TOOLS & EQUIPMENT—C-132
- Cable, Microphones & Accessories (0710-3740), TOOLS & EQUIPMENT—C-191
- Cable, One-Way Drop Equipment (0330-0280), TOOLS & EQUIPMENT—C-135
- Cable, Optical Fiber (0370-0320), CABLE EQUIPMENT & SUPPLIES—C-141
- Cable, Special Applications, Transmission Line (0370-0380), CABLE EQUIPMENT & SUPPLIES—C-141
- Cable-In-Conduit (0310-0090), TOOLS & EQUIPMENT—C-131
- Cabling & Wiring Services (0600-0300), SERVICES—C-150
- Calibration Equipment (0800-0620), TEST & MEASUREMENT EQUIPMENT & SUPPLIES—C-223
- Calibration Services (0600-0340), SERVICES—C-150
- Calibrators, Cable Test Equipment (0800-0440), TOOLS & EQUIPMENT—C-223
- Calorimeters, RF Test Equipment (0800-2260), TOOLS & EQUIPMENT—C-226
- Camera Accessories, Carrying Systems & Mounts (0770-1200), TOOLS & EQUIPMENT—C-207
- Camera Cable (0310-0100), TOOLS & EQUIPMENT—C-131
- Camera Components (0770-0880), TOOLS & EQUIPMENT—C-207
- Camera Lenses & Accessories, Cable (0770-1020), TOOLS & EQUIPMENT—C-207
- Camera Lenses & Accessories, Connectors (0770-1040), TOOLS & EQUIPMENT—C-207
- Camera Lenses & Accessories, Digital Remote Control Systems (0770-1160), TOOLS & EQUIPMENT—C-207
- Camera Lenses & Accessories, Lenses (0770-1060), TOOLS & EQUIPMENT—C-207
- Camera Lenses & Accessories, Lenses, Fixed (0770-1080), TOOLS & EQUIPMENT—C-207
- Camera Lenses & Accessories, Lenses, Projection (0770-1100), TOOLS & EQUIPMENT—C-207
- Camera Lenses & Accessories, Pickup Tubes (0770-1110), TOOLS & EQUIPMENT—C-207
- Camera Lenses & Accessories, Test Charts (0770-1180), TOOLS & EQUIPMENT—C-207
- Camera Lenses & Accessories, Tubes (0770-1120), TOOLS & EQUIPMENT—C-207
- Camera Lenses, 16mm Motion Picture (0730-0700), TOOLS & EQUIPMENT—C-197
- Camera Lenses, Zoom (0770-1140), TOOLS & EQUIPMENT—C-207
- Camera Mounting/Stabilizing Equipment, Airborne (0770-1220), TOOLS & EQUIPMENT—C-207
- Camera Mounts, Carrying Systems & Accessories (0730-0060), STUDIO EQUIPMENT & SUPPLIES—C-195
- Camera Pickup Tubes, Video (0760-1700), STUDIO EQUIPMENT & SUPPLIES—C-205
- Camera Supplies, Lenses, 35mm Motion Picture (0730-0740), TOOLS & EQUIPMENT—C-197
- Camera Supplies, Motion Picture, Cans (0730-0760), TOOLS & EQUIPMENT—C-197
- Camera Supplies, Motion Picture, Reels (0730-0780), TOOLS & EQUIPMENT—C-197
- Camera/Recorder Combination (0770-0500), TOOLS & EQUIPMENT—C-206
- Camera/Recorder Combos, VTRs & VCRs (0770-7000), TOOLS & EQUIPMENT—C-220
- Camera/Recorders (see Cameras & Recorders) (0770-4450), TOOLS & EQUIPMENT—C-215
- Camera/VTR Digitizers, Electronic Art & Graphics Equipment (0770-2940), TOOLS & EQUIPMENT—C-211
- Cameras (0770-0460), TOOLS & EQUIPMENT—C-206
- Cameras & Accessories (0770-0440), STUDIO EQUIPMENT & SUPPLIES—C-206
- Cameras & Accessories, Booms, Mounts, Carrying Systems (0770-1240), TOOLS & EQUIPMENT—C-207
- Cameras & Accessories, Carrying Systems (0770-1260), TOOLS & EQUIPMENT—C-207
- Cameras & Accessories, Carrying Systems, Helicopter Rigs (0770-1340), TOOLS & EQUIPMENT—C-207
- Cameras & Accessories, Carrying Systems, Mounts, Cranes (0770-1280), TOOLS & EQUIPMENT—C-207
- Cameras & Accessories, Components (0770-0880), TOOLS & EQUIPMENT—C-207
- Cameras & Accessories, Components, Filters (0770-0900), TOOLS & EQUIPMENT—C-207
- Cameras & Accessories, Components, Lens Extenders (0770-0940), TOOLS & EQUIPMENT—C-207
- Cameras & Accessories, Components, Lenses (0770-0820), TOOLS & EQUIPMENT—C-207
- Cameras & Accessories, Dollies, Mounts, Carrying Systems (0770-1300), TOOLS & EQUIPMENT—C-207
- Cameras & Accessories, ENG Braces, Mounts, Carrying Systems (0770-1320), TOOLS & EQUIPMENT—C-207
- Cameras & Accessories, Mounting Heads, Mounts, Carrying Systems (0770-1360), TOOLS & EQUIPMENT—C-207

- Cameras & Accessories, Pan & Tilt Heads, Mounts, Carrying Systems (0770-1380), TOOLS & EQUIPMENT—C-207
- Cameras & Accessories, Pedestals, Mounts, Carrying Systems (0770-1420), TOOLS & EQUIPMENT—C-207
- Cameras & Accessories, Pickup Tubes (0770-0960), TOOLS & EQUIPMENT—C-207
- Cameras & Accessories, Pods, Mounts, Carrying Systems (0770-1440), TOOLS & EQUIPMENT—C-207
- Cameras & Accessories, Remote Controls, Mounts, Carrying Systems (0770-1490), TOOLS & EQUIPMENT—C-208
- Cameras & Accessories, Stabilizing Pan & Tilt Heads, Mounts, Carrying (0770-1400), TOOLS & EQUIPMENT—C-207
- Cameras & Accessories, Stand Alone Microprocessor CCUs (0770-0980), TOOLS & EQUIPMENT—C-207
- Cameras & Accessories, Tripods, Mounts, Carrying Systems (0770-1460), TOOLS & EQUIPMENT—C-208
- Cameras Lenses & Accessories (0770-1000), TOOLS & EQUIPMENT—C-207
- Cameras Lenses, 8mm Motion Picture (0730-0660), TOOLS & EQUIPMENT—C-197
- Cameras, B & W (0770-0480), TOOLS & EQUIPMENT—C-208
- Cameras, CCD (0770-0520), TOOLS & EQUIPMENT—C-208
- Cameras, CCTV (0770-0540), TOOLS & EQUIPMENT—C-206
- Cameras, Cine (0770-0580), TOOLS & EQUIPMENT—C-208
- Cameras, Color (0770-0580), TOOLS & EQUIPMENT—C-208
- Cameras, EFP, ENG (18mm tubes) (0770-0600), TOOLS & EQUIPMENT—C-207
- Cameras, Field (0770-0620), TOOLS & EQUIPMENT—C-207
- Cameras, Film (see Motion Picture Cameras) (0730-0370), TOOLS & EQUIPMENT—C-196
- Cameras, Film Chain (0770-0680), TOOLS & EQUIPMENT—C-207
- Cameras, Handheld (0770-0680), TOOLS & EQUIPMENT—C-207
- Cameras, Lightweight (13mm tubes) (0770-0700), TOOLS & EQUIPMENT—C-207
- Cameras, Motion Picture, 35mm (0730-0720), TOOLS & EQUIPMENT—C-197
- Cameras, Motion Picture, 8mm (0730-0640), TOOLS & EQUIPMENT—C-197
- Cameras, Motion Picture, 16mm (0730-0680), TOOLS & EQUIPMENT—C-197
- Cameras, Portable (0770-0720), TOOLS & EQUIPMENT—C-207
- Cameras, Portable, Color (0770-0740), TOOLS & EQUIPMENT—C-207
- Cameras, Portable, Monochrome (0770-0760), TOOLS & EQUIPMENT—C-207
- Cameras, Recorder/Camera Combination (0770-0500), TOOLS & EQUIPMENT—C-206
- Cameras, Single-Tube (0770-0780), TOOLS & EQUIPMENT—C-207
- Cameras, Solid State (0770-0800), TOOLS & EQUIPMENT—C-207
- Cameras, Studio (0770-0820), TOOLS & EQUIPMENT—C-207
- Cameras, Studio, Color (0770-0840), TOOLS & EQUIPMENT—C-207
- Cameras, Studio, Monochrome (0770-0860), TOOLS & EQUIPMENT—C-207
- Cameras, Telecine Equipment & Accessories (0770-6360), TOOLS & EQUIPMENT—C-218
- Cans, Motion Picture Cameras & Supplies (0730-0760), TOOLS & EQUIPMENT—C-197
- Capacitors, Transmitting (0220-0060), BROADCAST EQUIPMENT—C-127
- Capacitors, Transmitting, Cavity (0220-0080), TOOLS & EQUIPMENT—C-128
- Capstan Assemblies, Tape Recorder Parts & Accessories (0710-5660), TOOLS & EQUIPMENT—C-194
- Capstan Assemblies, Videotape Recorders (0770-4660), TOOLS & EQUIPMENT—C-215
- Capsule, Modular Microphones (0710-3960), TOOLS & EQUIPMENT—C-192
- Care Kits, Recorders, Videotape (0770-4680), TOOLS & EQUIPMENT—C-215
- Care Kits, Tape Recorders, Parts & Accessories (0710-5680), TOOLS & EQUIPMENT—C-194
- Care, Record Cleaning, Disc Playing Equipment (0710-2640), TOOLS & EQUIPMENT—C-188
- Carrier Alarms (0760-0040), TOOLS & EQUIPMENT—C-202
- Carrier Generators (0100-0980), ANTENNAS, TOWERS & EQUIPMENT—C-117
- CARS Band Amplifiers (0310-0020), CABLE EQUIPMENT & SUPPLIES—C-131
- Carrying & Shipping Cases, Tape (0770-6060), TOOLS & EQUIPMENT—C-218
- Carrying Systems, Camera Accessories (0770-1260), TOOLS & EQUIPMENT—C-207
- Carrying Systems, Camera Mounts & Accessories (0730-0060), STUDIO EQUIPMENT & SUPPLIES—C-195
- Carrying Systems, Cases (0760-0420), TOOLS & EQUIPMENT—C-202
- Carrying Systems, Cases With Wheels (0760-0440), TOOLS & EQUIPMENT—C-203
- Carrying Systems, Dollies (0760-0460), TOOLS & EQUIPMENT—C-203
- Carrying Systems, Equipment (0760-0400), STUDIO EQUIPMENT & SUPPLIES—C-202
- Carrying Systems, Film Equipment (0730-0100), TOOLS & EQUIPMENT—C-195
- Carrying Systems, Helicopter Rigs, Camera Accessories (0770-1340), TOOLS & EQUIPMENT—C-207
- Carrying Systems, Mounts & Accessories, Cameras (0770-1200), TOOLS & EQUIPMENT—C-207
- Carrying Systems, Mounts, Cranes, Camera Accessories (0770-1280), TOOLS & EQUIPMENT—C-207
- Carrying Systems, Mounts, Dollies, Camera Accessories (0770-1300), TOOLS & EQUIPMENT—C-207
- Carrying Systems, Mounts, Mounting Heads, Camera Accessories (0770-1360), TOOLS & EQUIPMENT—C-207
- Carrying Systems, Mounts, Pan & Tilt Heads, Camera Accessories (0770-1380), TOOLS & EQUIPMENT—C-207
- Carrying Systems, Mounts, Pedestals, Camera Accessories (0770-1420), TOOLS & EQUIPMENT—C-207
- Carrying Systems, Mounts, Pods, Camera Accessories (0770-1440), TOOLS & EQUIPMENT—C-207
- Carrying Systems, Mounts, Remote Controls, Camera Accessories (0770-1480), TOOLS & EQUIPMENT—C-208
- Carrying Systems, Mounts, Stabilizing Pan & Tilt Heads, Camera Access (0770-1400), TOOLS & EQUIPMENT—C-207
- Carrying Systems, Mounts, Tripods, Camera Accessories (0770-1460), TOOLS & EQUIPMENT—C-208
- Carrying Systems, Stabilized, Film Equipment (0730-0320), TOOLS & EQUIPMENT—C-196
- Cart Machines (0710-1760), STUDIO EQUIPMENT & SUPPLIES—C-187
- Cart Machines, Dual Deck (0710-1780), TOOLS & EQUIPMENT—C-187
- Cart Machines, Multiple Deck (0710-1800), TOOLS & EQUIPMENT—C-187
- Cart Machines, Random Access (0710-1820), TOOLS & EQUIPMENT—C-187
- Cart Machines, Record Only (0710-1840), TOOLS & EQUIPMENT—C-187
- Cart Machines, Single Deck (0710-1860), TOOLS & EQUIPMENT—C-187
- Cart Machines, Stereo (0710-1880), TOOLS & EQUIPMENT—C-187
- Cart Machines, Triple Deck (0710-1900), TOOLS & EQUIPMENT—C-187
- Cart Phase Correctors (0770-4100), STUDIO EQUIPMENT & SUPPLIES—C-214
- Cart Players/Recorders (0710-2100), STUDIO EQUIPMENT & SUPPLIES—C-187
- Cart Players/Recorders, Dual/Triple Deck (0710-2120), TOOLS & EQUIPMENT—C-188
- Cart Players/Recorders, Multideck (0710-2140), TOOLS & EQUIPMENT—C-188
- Cart Players/Recorders, Phase Control Matrixing (0710-2160), TOOLS & EQUIPMENT—C-188
- Cart Players/Recorders, Single Deck (0710-2180), TOOLS & EQUIPMENT—C-188
- Cart Players/Recorders, Time Delay (0710-2200), TOOLS & EQUIPMENT—C-188
- Cart Systems, Random Select, Automation Controls & Systems (0770-0340), TOOLS & EQUIPMENT—C-206
- Cart, Phase Corrector (0710-4800), STUDIO EQUIPMENT & SUPPLIES—C-193
- Cartridge Ad Insertion Equipment (0770-0040), TOOLS & EQUIPMENT—C-205
- Cartridge Reloading Services, Video (0800-2260), SERVICES—C-169
- Cartridge Systems (0770-1640), STUDIO EQUIPMENT & SUPPLIES—C-208
- Cartridge Systems & Accessories (0710-1920), STUDIO EQUIPMENT & SUPPLIES—C-187
- Cartridge Systems & Accessories, Winding Equipment (0710-2060), TOOLS & EQUIPMENT—C-187
- Cartridge Systems, Automatic Sequencing (0710-1940), TOOLS & EQUIPMENT—C-187
- Cartridge Systems, Delay (0710-1960), TOOLS & EQUIPMENT—C-187
- Cartridge Systems, Delay Equipment (0770-1680), TOOLS & EQUIPMENT—C-208
- Cartridge Systems, Erasers (0710-1980), TOOLS & EQUIPMENT—C-187
- Cartridge Systems, Monaural (0710-2000), TOOLS & EQUIPMENT—C-187
- Cartridge Systems, Remote-Control (0710-2020), TOOLS & EQUIPMENT—C-187
- Cartridge Systems, Stereo (0710-2040), TOOLS & EQUIPMENT—C-187
- Cartridge Systems, Winding Equipment (0770-1740), TOOLS & EQUIPMENT—C-208
- Cartridge Tape Recorders (0710-5520), TOOLS & EQUIPMENT—C-194
- Cartridges (0770-1880), TOOLS & EQUIPMENT—C-208
- Cartridges, Audio Tape Equipment & Accessories (0710-1120), TOOLS & EQUIPMENT—C-185
- Cartridges, Phono (see Disc Playing Equipment) (0710-2210), TOOLS & EQUIPMENT—C-188
- Cartridges, Phono, Disc Playing Equipment (0710-2600), TOOLS & EQUIPMENT—C-188
- Cartridges, Phono, Disc Playing Equipment (see Amplifiers) (0710-2610), TOOLS & EQUIPMENT—C-188
- Cartridges, Phono, Turntables (0710-6080), TOOLS & EQUIPMENT—C-195
- Cartridges, Video Tape (0770-6200), TOOLS & EQUIPMENT—C-218
- Carts (Tape) (0770-1800), TOOLS & EQUIPMENT—C-208

BUYERS GUIDE PRODUCT INDEX

- Carts, Audio Tape Equipment & Accessories (0710-1140), TOOLS & EQUIPMENT—C-186
- Carts, Tape Cartridge (0770-1800), TOOLS & EQUIPMENT—C-208
- Carts—Mono (tape) (0770-1840), TOOLS & EQUIPMENT—C-208
- Carts—Stereo (Tape) (0770-1860), TOOLS & EQUIPMENT—C-208
- Cases With Wheels, Carrying Systems (0760-0440), TOOLS & EQUIPMENT—C-203
- Cases, Carrying Systems (0760-0420), TOOLS & EQUIPMENT—C-202
- Cases, Portable Equipment (0750-0280), STUDIO EQUIPMENT & SUPPLIES—C-201
- Cases, Power Supplies (0770-4240), STUDIO EQUIPMENT & SUPPLIES—C-214
- Cases, Shipping (0210-1510), BROADCAST EQUIPMENT—C-127
- Cases, Shipping Cases (0710-5270), STUDIO EQUIPMENT & SUPPLIES—C-193
- Cases, Transportation (0760-1400), STUDIO EQUIPMENT & SUPPLIES—C-204
- Cases, Transportation, Editing Production Consoles (0760-1420), TOOLS & EQUIPMENT—C-204
- Cases, Transportation, Foam Insert (0760-1440), TOOLS & EQUIPMENT—C-204
- Cases, Transportation, Rack Configuration (0760-1460), TOOLS & EQUIPMENT—C-204
- Cassette Automation Systems, Video Carts, VTRs & VCRs (0770-7040), TOOLS & EQUIPMENT—C-220
- Cassette Players/Recorders (0710-2220), STUDIO EQUIPMENT & SUPPLIES—C-188
- Cassette Players/Recorders, Dual Deck (0710-2240), TOOLS & EQUIPMENT—C-188
- Cassette Players/Recorders, Duplication Machine (0710-2260), TOOLS & EQUIPMENT—C-188
- Cassette Players/Recorders, Multiple Deck (0710-2280), TOOLS & EQUIPMENT—C-188
- Cassette Players/Recorders, Single Deck (0710-2300), TOOLS & EQUIPMENT—C-188
- Cassette Tape Recorders (0710-5540), TOOLS & EQUIPMENT—C-194
- Cassettes, Audio Tape Equipment & Accessories (0710-1160), TOOLS & EQUIPMENT—C-186
- Cassettes, Video Tape (0770-6220), TOOLS & EQUIPMENT—C-218
- Cassettes, Videotape, VTRs & VCRs (0770-6920), TOOLS & EQUIPMENT—C-219
- CATV Boxes-Valve Boxes (0340-0120), CABLE EQUIPMENT & SUPPLIES—C-138
- Cavity Transmitting Capacitors (0220-0080), TOOLS & EQUIPMENT—C-128
- CCD Cameras (0770-0520), TOOLS & EQUIPMENT—C-206
- CCTV Cameras (0770-0540), TOOLS & EQUIPMENT—C-206
- CCTV/Educational Consoles (0770-2180), TOOLS & EQUIPMENT—C-209
- CCTV/Industrial Editing Systems (0770-2820), TOOLS & EQUIPMENT—C-210
- Central Receivers, Microwave (0500-0200), TOOLS & EQUIPMENT—C-146
- Character Generators (0720-0020), STUDIO EQUIPMENT & SUPPLIES—C-195
- Character Generators (see Generators) (0770-2950), TOOLS & EQUIPMENT—C-211
- Chargers, Batteries & Accessories (0750-0160), TOOLS & EQUIPMENT—C-200
- Chargers, Battery, Power Supplies (0760-1000), TOOLS & EQUIPMENT—C-204
- Chart Recorders, Logging, Monitoring Test Equipment (0800-1560), TOOLS & EQUIPMENT—C-225
- Chart Recorders, Weather Equipment, Facsimile (0770-7740), TOOLS & EQUIPMENT—C-221
- Charts, Test (see Cameras & Accessories) (0770-6465), TOOLS & EQUIPMENT—C-219
- Charts, Test, Film Equipment (0730-0340), TOOLS & EQUIPMENT—C-196
- Charts, Test, Lenses & Accessories (0770-1180), TOOLS & EQUIPMENT—C-207
- Checkers, Batteries & Accessories (0750-0180), TOOLS & EQUIPMENT—C-200
- Children's Programming (0610-0140), TOOLS & EQUIPMENT—C-172
- Chroma Keyer Decoder (0770-1900), STUDIO EQUIPMENT & SUPPLIES—C-208
- Chroma Keyers (0770-1920), STUDIO EQUIPMENT & SUPPLIES—C-208
- Chromakeyers, Encoded, Special Effects Equipment (0770-5580), TOOLS & EQUIPMENT—C-216
- Chromakeyers, RGB, Special Effects Equipment (0770-5600), TOOLS & EQUIPMENT—C-216
- Chromakeyers, Special Effects Equipment (0770-5560), TOOLS & EQUIPMENT—C-216
- Cine Cameras (0770-0560), TOOLS & EQUIPMENT—C-206
- Circular Waveguides (0210-1900), TOOLS & EQUIPMENT—C-127
- Circularly Polarized FM Transmitting Antennas (0100-0760), TOOLS & EQUIPMENT—C-116
- Circularly Polarized Transmitting Antennas (0100-0780), TOOLS & EQUIPMENT—C-116
- Clocks, Slave, Master (0800-0680), TOOLS & EQUIPMENT—C-223
- Clamping Amplifiers (0710-0060), TOOLS & EQUIPMENT—C-182
- Clamping/Equalizing Amplifiers (0210-0060), TOOLS & EQUIPMENT—C-123
- Cleaners, Audio Heads (0710-3360), TOOLS & EQUIPMENT—C-190
- Cleaners, Audio Tape Equipment & Accessories (0710-1180), TOOLS & EQUIPMENT—C-186
- Cleaners, Tape (0770-6160), TOOLS & EQUIPMENT—C-218
- Cleaners, Videotape Recorders, Videotape (0770-4560), TOOLS & EQUIPMENT—C-215
- Cleaners, VTRs & VCRs Parts & Accessories (0770-6700), TOOLS & EQUIPMENT—C-219
- Cleaning Equipment, Film (0730-0583), STUDIO EQUIPMENT & SUPPLIES—C-197
- Clips, Cable, Distribution Equipment (0330-0160), CABLE EQUIPMENT & SUPPLIES—C-134
- Clocks & Counters (0770-1940), STUDIO EQUIPMENT & SUPPLIES—C-208
- Clocks & Counters, Down Counters (0770-1980), TOOLS & EQUIPMENT—C-208
- Clocks & Counters, Station Clocks (0770-2040), TOOLS & EQUIPMENT—C-209
- Clocks & Counters, Up Counters (0770-2000), TOOLS & EQUIPMENT—C-209
- Clocks & Counters, Up/Down Counters (0770-2020), TOOLS & EQUIPMENT—C-209
- Clocks, Station (0770-2040), TOOLS & EQUIPMENT—C-209
- Clocks, Timing (0800-0640), TEST & MEASUREMENT EQUIPMENT & SUPPLIES—C-223
- Clocks, Timing, Digital (0800-0660), TOOLS & EQUIPMENT—C-223
- Closed Captioning Decoders (0720-0040), STUDIO EQUIPMENT & SUPPLIES—C-195
- Closed Captioning Encoders (0720-0060), STUDIO EQUIPMENT & SUPPLIES—C-195
- Closed-Caption Systems (0770-2060), STUDIO EQUIPMENT & SUPPLIES—C-208
- Coax Cable, Flexible (0310-0120), TOOLS & EQUIPMENT—C-131
- Coaxial Cable (0210-0260), BROADCAST EQUIPMENT—C-123
- Coaxial Cable, Transmitters & Accessories (0220-0100), BROADCAST EQUIPMENT—C-128
- Coaxial Cable, Trunk & Feeder (0370-0040), CABLE EQUIPMENT & SUPPLIES—C-140
- Coaxial Load Resistors (0210-0780), BROADCAST EQUIPMENT—C-125
- Coaxial Relays (0370-0060), CABLE EQUIPMENT & SUPPLIES—C-140
- Coaxial Relays, RF/IF Sensing (0370-0080), TOOLS & EQUIPMENT—C-140
- Coaxial Relays, RF/IF Sensing, Two-Way Systems (0380-0040), TOOLS & EQUIPMENT—C-143
- Coaxial Relays, Standard (0370-0100), TOOLS & EQUIPMENT—C-140
- Coaxial Relays, Standard, Two-Way Systems (0380-0060), TOOLS & EQUIPMENT—C-143
- Coaxial Relays, Two-Way Systems (0380-0020), CABLE EQUIPMENT & SUPPLIES—C-143
- Coaxial Relays, Video Sensing (0370-0120), TOOLS & EQUIPMENT—C-140
- Coaxial Relays, Video Sensing, Two-Way Systems (0380-0080), TOOLS & EQUIPMENT—C-143
- Coaxial Switches (0770-5840), TOOLS & EQUIPMENT—C-218
- Coils, RF (0210-0360), BROADCAST EQUIPMENT—C-124
- Color Analyzers (0800-0740), TEST & MEASUREMENT EQUIPMENT & SUPPLIES—C-223
- Color Bar Syne Generators, Video Signal Processing Equipment (0770-7500), TOOLS & EQUIPMENT—C-220
- Color Cameras (0770-0580), TOOLS & EQUIPMENT—C-206
- Color Correctors, Digital Processing Equipment (0770-2500), TOOLS & EQUIPMENT—C-209
- Color Correctors, Telecine Equipment & Accessories (0770-6380), TOOLS & EQUIPMENT—C-219
- Color Digitizers (0770-2740), STUDIO EQUIPMENT & SUPPLIES—C-210
- Color Encoders (0770-3060), STUDIO EQUIPMENT & SUPPLIES—C-211
- Color Generators, Background (0770-3220), TOOLS & EQUIPMENT—C-211
- Color Monitors (0770-3960), TOOLS & EQUIPMENT—C-213
- Color Monitors, Standalone (0770-4000), TOOLS & EQUIPMENT—C-213
- Color Pattern Generators (0770-3260), TOOLS & EQUIPMENT—C-212
- Color Portable Cameras (0770-0740), TOOLS & EQUIPMENT—C-207
- Color Rack Monitors (0770-3980), TOOLS & EQUIPMENT—C-213
- Color Standalone Monitors (0770-4000), TOOLS & EQUIPMENT—C-213
- Color Studio Cameras (0770-0840), TOOLS & EQUIPMENT—C-207
- Color Sync Generators (0770-3300), TOOLS & EQUIPMENT—C-212
- Color Weather Displays (0760-0280), STUDIO EQUIPMENT & SUPPLIES—C-202
- Colorizers, Special Effects Equipment (0770-5500), TOOLS & EQUIPMENT—C-216
- Comb Filter Decoders, Video Signal Processing Equipment (0770-7320), TOOLS & EQUIPMENT—C-220

- Comb-Decoders (0770-2380), STUDIO EQUIPMENT & SUPPLIES—C-209
- Comedy Programming (0610-0150), TOOLS & EQUIPMENT—C-173
- Commercials (0610-0160), TOOLS & EQUIPMENT—C-173
- Commercials, Open-end film (0610-0420), TOOLS & EQUIPMENT—C-178
- Commercials, Slide Film, Programming (0610-0500), TOOLS & EQUIPMENT—C-179
- Common Carriers, Satellite Earth Stations (0110-0080), ANTENNAS, TOWERS & EQUIPMENT—C-120
- Communications Equipment, Radio (0750-0460), STUDIO EQUIPMENT & SUPPLIES—C-201
- Communications Equipment, Radio Receivers (0750-0480), TOOLS & EQUIPMENT—C-201
- Communications Equipment, Radio Transmitters (0750-0500), TOOLS & EQUIPMENT—C-201
- Communications Systems (0210-0380), BROADCAST EQUIPMENT—C-124
- Communications Systems, Facsimile (0760-0480), STUDIO EQUIPMENT & SUPPLIES—C-203
- Communications Systems, Microwave (0210-0400), TOOLS & EQUIPMENT—C-124
- Communications Systems, Multiplex (0210-0420), TOOLS & EQUIPMENT—C-124
- Communications Systems, STL (0210-0440), TOOLS & EQUIPMENT—C-124
- Communications Systems, TSL (0210-0480), BROADCAST EQUIPMENT—C-124
- Communications Systems-ENG (0770-2080), STUDIO EQUIPMENT & SUPPLIES—C-209
- Compact Studio/Mobile Production Switchers (0770-4320), TOOLS & EQUIPMENT—C-214
- Comparators (0770-2100), STUDIO EQUIPMENT & SUPPLIES—C-209
- Comparators, Time (0770-2120), TOOLS & EQUIPMENT—C-209
- Comparators, Video (0770-2140), TOOLS & EQUIPMENT—C-209
- Compensators, Dropout (0770-2780), STUDIO EQUIPMENT & SUPPLIES—C-210
- Complete Disc Playing Consoles (0710-2580), TOOLS & EQUIPMENT—C-188
- Components, Cameras & Accessories (0770-0880), TOOLS & EQUIPMENT—C-207
- Components, Filters, Cameras & Accessories (0770-0900), TOOLS & EQUIPMENT—C-207
- Components, Lenses, Cameras & Accessories (0770-0920), TOOLS & EQUIPMENT—C-207
- Compressing Amplifiers (0710-0080), TOOLS & EQUIPMENT—C-182
- Compression/Expansion, Time, Audio Processing Effects Equipment (0710-1060), TOOLS & EQUIPMENT—C-185
- Compressor/Limiters (0710-3580), STUDIO EQUIPMENT & SUPPLIES—C-191
- Compressor/Limiters, AM, Audio Processing Effects Equipment (0710-0820), TOOLS & EQUIPMENT—C-185
- Compressor/Limiters, FM, Audio Processing Effects Equipment (0710-0840), TOOLS & EQUIPMENT—C-185
- Compressor/Limiters, TV (0770-3680), STUDIO EQUIPMENT & SUPPLIES—C-212
- Compressor/Positioners, Special Effects Equipment (0770-5520), TOOLS & EQUIPMENT—C-216
- Compressors, Time (0710-5980), STUDIO EQUIPMENT & SUPPLIES—C-194
- Computer Controllers, Program Equipment (0710-4880), TOOLS & EQUIPMENT—C-193
- Computer Modems (0400-0280), COMPUTER SYSTEMS & ACCESSORIES—C-144
- Computer Modems, Analog (0400-0300), TOOLS & EQUIPMENT—C-144
- Computer Modems, Digital (0400-0320), TOOLS & EQUIPMENT—C-144
- Computer Services (0600-0360), SERVICES—C-150
- Computer Software (see also COMPUTER SYSTEMS & ACCESSORIES) (0600-0380), SERVICES—C-150
- Computer Systems (0400-0020), COMPUTER SYSTEMS & ACCESSORIES—C-144
- Computer Systems, Broadcast Mono (0400-0060), TOOLS & EQUIPMENT—C-144
- Computer Systems, Broadcast Stereo (0400-0100), TOOLS & EQUIPMENT—C-144
- Computer Systems, Broadcast Stereo, Modular (0400-0120), TOOLS & EQUIPMENT—C-144
- Computer Systems, Business/Accounting (0400-0040), TOOLS & EQUIPMENT—C-144
- Computer Systems, Modular Broadcast Mono (0400-0080), TOOLS & EQUIPMENT—C-144
- Computer Systems, Newsroom (0400-0140), TOOLS & EQUIPMENT—C-144
- Computer Systems, Portable For Remotes (0400-0160), TOOLS & EQUIPMENT—C-144
- Computer Systems, Recording Studio (0400-0180), TOOLS & EQUIPMENT—C-144
- Computer Systems, Routing (0400-0200), TOOLS & EQUIPMENT—C-144
- Computer Systems, Traffic/Programming (0400-0220), TOOLS & EQUIPMENT—C-144
- Computer Systems, TV Production (0400-0240), TOOLS & EQUIPMENT—C-144
- Computer Systems, Weather (0400-0260), TOOLS & EQUIPMENT—C-144
- Computerized Editing Systems (0770-2840), TOOLS & EQUIPMENT—C-210
- Computerized Video Switchers (0770-5860), TOOLS & EQUIPMENT—C-217
- Computers, TV Newsroom (see COMPUTERS & ACCESSORIES) (0770-2150), TOOLS & EQUIPMENT—C-209
- Condenser Microphones (0710-3840), TOOLS & EQUIPMENT—C-191
- Condenser/Electret Microphones (0710-3880), TOOLS & EQUIPMENT—C-191
- Connector Plugs, Lighting Accessories (0740-0220), TOOLS & EQUIPMENT—C-198
- Connectors (0500-0020), MDS/MICROWAVE EQUIPMENT & SUPPLIES—C-146
- Connectors & Fittings (0370-0140), CABLE EQUIPMENT & SUPPLIES—C-140
- Connectors & Fittings, Foam Dielectric (0370-0160), TOOLS & EQUIPMENT—C-141
- Connectors & Fittings, Optical Fiber (0370-0180), TOOLS & EQUIPMENT—C-141
- Connectors & Fittings, Solid Core (0370-0200), TOOLS & EQUIPMENT—C-141
- Connectors, Cable (0310-0140), TOOLS & EQUIPMENT—C-131
- Connectors, Camera Lenses & Accessories (0770-1040), TOOLS & EQUIPMENT—C-207
- Connectors, Drop (0330-0240), CABLE EQUIPMENT & SUPPLIES—C-135
- Console Modules, Preamp (0710-0320), TOOLS & EQUIPMENT—C-183
- Consoles (0710-2320), STUDIO EQUIPMENT & SUPPLIES—C-188
- Consoles & Mobile Studios (0750-0300), STUDIO EQUIPMENT & SUPPLIES—C-201
- Consoles, Audio (0710-0460), STUDIO EQUIPMENT & SUPPLIES—C-183
- Consoles, Audio, Monaural (0710-0480), TOOLS & EQUIPMENT—C-184
- Consoles, Audio, Stereo (0710-0500), TOOLS & EQUIPMENT—C-184
- Consoles, Automated (0710-2340), TOOLS & EQUIPMENT—C-188
- Consoles, Cabinets & Equipment Racks (0760-0260), STUDIO EQUIPMENT & SUPPLIES—C-202
- Consoles, CCTV/educational (0770-2180), TOOLS & EQUIPMENT—C-209
- Consoles, Complete, Disc Playing Equipment (0710-2580), TOOLS & EQUIPMENT—C-188
- Consoles, Furniture & Cabinetry, Studio (0760-0540), TOOLS & EQUIPMENT—C-203
- Consoles, Master Control (0770-2200), TOOLS & EQUIPMENT—C-209
- Consoles, Mic Mixers (1 output) (0710-2360), TOOLS & EQUIPMENT—C-188
- Consoles, Portable (0710-2380), TOOLS & EQUIPMENT—C-188
- Consoles, Production, Portable (0770-2220), TOOLS & EQUIPMENT—C-209
- Consoles, Production, Post (0770-2240), TOOLS & EQUIPMENT—C-209
- Consoles, Production, Studio (0770-2280), TOOLS & EQUIPMENT—C-209
- Consoles, Routing (0770-2280), TOOLS & EQUIPMENT—C-209
- Consoles, Studio (0710-2400), TOOLS & EQUIPMENT—C-188
- Consoles, Studio Production, With Digital Effects (0770-2300), TOOLS & EQUIPMENT—C-209
- Consoles, Studio-Stereo (0710-2420), TOOLS & EQUIPMENT—C-188
- Consoles, TV Audio (0710-2440), TOOLS & EQUIPMENT—C-188
- Construction & Design, Acoustic/Architectural Services (0600-0120), SERVICES—C-148
- Construction Contractors (0600-0460), TOOLS & EQUIPMENT—C-151
- Construction Contractors, Aerial (0600-0480), TOOLS & EQUIPMENT—C-151
- Construction Contractors, Drop (0600-0500), TOOLS & EQUIPMENT—C-151
- Construction Contractors, Underground (0600-0520), TOOLS & EQUIPMENT—C-151
- Construction Equipment Hardware (0100-1480), TOOLS & EQUIPMENT—C-119
- Construction Services (0600-0400), SERVICES—C-151
- Construction Services, Scenery, Set Design (0600-1800), TOOLS & EQUIPMENT—C-165
- Construction Services, Turnkey (0600-2160), SERVICES—C-168
- Construction Supervision Services (0600-0570), TOOLS & EQUIPMENT—C-152
- Construction Tools & Equipment (0320-0140), CABLE EQUIPMENT & SUPPLIES—C-133
- Construction, Apartment Pre-Wiring Services (0600-0420), TOOLS & EQUIPMENT—C-151
- Construction, Cable Installation Services (0600-0440), TOOLS & EQUIPMENT—C-151
- Construction, Enclosures (0600-0540), TOOLS & EQUIPMENT—C-151
- Construction, Mobile Vehicle (0600-1180), SERVICES—C-162
- Construction, Satellite Earth Station Installation Services (0600-0560), TOOLS & EQUIPMENT—C-151
- Consulting Services (0600-0580), SERVICES—C-152
- Consulting, Cable (0600-0583), TOOLS & EQUIPMENT—C-153

BUYERS GUIDE PRODUCT INDEX

- Consulting, Engineering (0600-0720), SERVICES—C-154
- Consulting, Expert Testimony (0600-0586), TOOLS & EQUIPMENT—C-153
- Consulting, Financial (0600-0860), TOOLS & EQUIPMENT—C-159
- Consulting, Management Systems (0600-1120), SERVICES—C-181
- Consulting, Radio (0600-0589), TOOLS & EQUIPMENT—C-153
- Consulting, Telecommunications (0600-0592), TOOLS & EQUIPMENT—C-153
- Consulting, Television (0600-0595), TOOLS & EQUIPMENT—C-153
- Contractors, Construction (0600-0480), TOOLS & EQUIPMENT—C-151
- Contractors, Construction, Aerial (0600-0480), TOOLS & EQUIPMENT—C-151
- Contractors, Construction, Drop (0600-0500), TOOLS & EQUIPMENT—C-151
- Contractors, Construction, Underground (0600-0520), TOOLS & EQUIPMENT—C-151
- Control Board/Console, Lamps, Fixtures (0740-0180), STUDIO EQUIPMENT & SUPPLIES—C-198
- Control Boards, Lighting Accessories (0740-0240), TOOLS & EQUIPMENT—C-199
- Control Knobs (0760-0680), STUDIO EQUIPMENT & SUPPLIES—C-203
- Control Room Loudspeakers (0760-0780), TOOLS & EQUIPMENT—C-203
- Control Switchers, Master (0770-3780), STUDIO EQUIPMENT & SUPPLIES—C-213
- Control Switchers, Master, Automated (0770-3800), TOOLS & EQUIPMENT—C-213
- Control Switchers, Master, Business Automation Interfaced (0770-3820), TOOLS & EQUIPMENT—C-213
- Control Switchers, Master, Manual (0770-3840), TOOLS & EQUIPMENT—C-213
- Control Units, Headend (0350-0120), TOOLS & EQUIPMENT—C-138
- Controller/Editors, Post-Production Equipment (0770-4140), TOOLS & EQUIPMENT—C-214
- Controllers & Displays, CRT (0770-2340), STUDIO EQUIPMENT & SUPPLIES—C-209
- Controllers, Access, Multiple (0770-4080), STUDIO EQUIPMENT & SUPPLIES—C-214
- Controllers, Computer, Program Equipment (0710-4880), TOOLS & EQUIPMENT—C-193
- Controllers, Current, Antenna Accessories (0100-0120), TOOLS & EQUIPMENT—C-113
- Controllers, Frequency Monitors, RF Test Equipment (0800-2300), TOOLS & EQUIPMENT—C-226
- Controllers, Power (0760-0860), STUDIO EQUIPMENT & SUPPLIES—C-203
- Controllers, Reel-to-Reel (0710-1740), TOOLS & EQUIPMENT—C-187
- Controllers, Video (0770-7060), STUDIO EQUIPMENT & SUPPLIES—C-220
- Controls & Systems, Automation (0770-0320), STUDIO EQUIPMENT & SUPPLIES—C-205
- Controls, Fixtures, Lamps (0740-0020), STUDIO EQUIPMENT & SUPPLIES—C-197
- Controls, Heater, Antenna Accessories (0100-0240), TOOLS & EQUIPMENT—C-113
- Controls, Program, Automation Controls & Systems (0710-1700), TOOLS & EQUIPMENT—C-186
- Convergence Generators (0770-3320), TOOLS & EQUIPMENT—C-212
- Converter Test Equipment (0800-0780), TEST & MEASUREMENT EQUIPMENT & SUPPLIES—C-223
- Converters (0100-1000), ANTENNAS, TOWERS & EQUIPMENT—C-117
- Converters & Scramblers, Security (0360-0020), CABLE EQUIPMENT & SUPPLIES—C-139
- Converters, A-D, D-A (0710-2080), STUDIO EQUIPMENT & SUPPLIES—C-187
- Converters, FM Processors-FM Sub-Carrier (0210-0640), BROADCAST EQUIPMENT—C-124
- Converters, FM Sub-Carrier, Transmitters & Accessories (0220-0160), BROADCAST EQUIPMENT—C-128
- Converters, In-System, & Sub-VHF Equipment (0330-0580), CABLE EQUIPMENT & SUPPLIES—C-137
- Converters, Power Supplies (0760-1020), TOOLS & EQUIPMENT—C-204
- Converters, RF Power Equipment (0210-0960), TOOLS & EQUIPMENT—C-125
- Converters, Set-Top (0330-0460), CABLE EQUIPMENT & SUPPLIES—C-136
- Converters, Set-Top, Non-Addressable (0330-0500), TOOLS & EQUIPMENT—C-136
- Converters, Set-Top, Off-Premise (0330-0520), TOOLS & EQUIPMENT—C-137
- Conveyor Erasers, Audio Tape Equipment & Accessories (0710-1200), TOOLS & EQUIPMENT—C-186
- Coring Tools, Cable (0800-0060), TOOLS & EQUIPMENT—C-228
- Corrector, Phase, Cart (0710-4800), STUDIO EQUIPMENT & SUPPLIES—C-193
- Correctors, Color, Telecine Equipment & Accessories (0770-6380), TOOLS & EQUIPMENT—C-219
- Cost/Benefit Analysis, Financial Services (0600-0847), TOOLS & EQUIPMENT—C-158
- Countdown Syne Generators, Video Signal Processing Equipment (0770-7480), TOOLS & EQUIPMENT—C-220
- Counters & Clocks (0770-1940), STUDIO EQUIPMENT & SUPPLIES—C-208
- Counters, Clocks & Counters (0770-1960), TOOLS & EQUIPMENT—C-208
- Counters, Down, Clocks & Counters (0770-1980), TOOLS & EQUIPMENT—C-208
- Counters, Frequency (0800-1080), TEST & MEASUREMENT EQUIPMENT & SUPPLIES—C-224
- Counters, Up, Clocks & Counters (0770-2000), TOOLS & EQUIPMENT—C-209
- Counters, Up/Down, Clocks & Counters (0770-2020), TOOLS & EQUIPMENT—C-209
- Couplers, Directional (0330-0220), CABLE EQUIPMENT & SUPPLIES—C-134
- Couplers, Power (0330-0420), CABLE EQUIPMENT & SUPPLIES—C-136
- CRT Displays & Controllers (0770-2340), STUDIO EQUIPMENT & SUPPLIES—C-209
- CRT Monitor Tubes (0760-1500), TOOLS & EQUIPMENT—C-204
- CRT Oscilloscope Tubes (0760-1520), TOOLS & EQUIPMENT—C-204
- Cranes, Film Equipment (0730-0120), TOOLS & EQUIPMENT—C-196
- Cranes, Mounts, Carrying Systems, Camera Accessories (0770-1280), TOOLS & EQUIPMENT—C-207
- Credit Agencies (0600-0600), SERVICES—C-153
- Cross Pulse Generators (0800-1160), TOOLS & EQUIPMENT—C-224
- Crossarms & Poles (0100-1280), ANTENNAS, TOWERS & EQUIPMENT—C-118
- Crossbar Switchers (0770-5800), TOOLS & EQUIPMENT—C-217
- Crystals (0310-0240), CABLE EQUIPMENT & SUPPLIES—C-132
- Crystals, Quartz (0210-0820), BROADCAST EQUIPMENT—C-125
- Crystals, Transmitters & Accessories (0220-0120), BROADCAST EQUIPMENT—C-128
- Cue Systems, Remote (0770-2360), STUDIO EQUIPMENT & SUPPLIES—C-209
- Current Controllers, Antenna Accessories (0100-0120), TOOLS & EQUIPMENT—C-113
- Current Meters, Antenna Accessories (0100-0140), TOOLS & EQUIPMENT—C-113
- Custom Master Controls, Automation Controls & Systems (0710-1680), TOOLS & EQUIPMENT—C-186
- Cutters, Cable Tools (0900-0080), TOOLS & EQUIPMENT—C-228
- Cyc Lighting, Lighting Accessories (0740-0260), TOOLS & EQUIPMENT—C-199

D

- D-A, A-D Converters (0770-2320), STUDIO EQUIPMENT & SUPPLIES—C-209
- D-A, A-D, Converters (0710-2080), STUDIO EQUIPMENT & SUPPLIES—C-187
- DAs & Routing Switchers (0710-5240), STUDIO EQUIPMENT & SUPPLIES—C-193
- Database/Information Management Services (0600-0620), SERVICES—C-153
- dB Meters (0800-0800), TEST & MEASUREMENT EQUIPMENT & SUPPLIES—C-223
- De-Essers (0760-0300), STUDIO EQUIPMENT & SUPPLIES—C-202
- De-Essers, Audio Processing Effects Equipment (0710-0880), TOOLS & EQUIPMENT—C-185
- Debt & Equity Financing, Financial Services (0600-0850), TOOLS & EQUIPMENT—C-158
- Decoders, Closed Captioning (0720-0040), STUDIO EQUIPMENT & SUPPLIES—C-195
- Decoders, Pay TV (0310-0280), TOOLS & EQUIPMENT—C-132
- Decoders, Security Equipment (0360-0040), CABLE EQUIPMENT & SUPPLIES—C-139
- Decoders, Video Comb Filter (0770-7320), TOOLS & EQUIPMENT—C-220
- Decoders, Video Signal Processing Equipment (0770-7360), TOOLS & EQUIPMENT—C-220
- Decoders-Comb (0770-2380), STUDIO EQUIPMENT & SUPPLIES—C-209
- Decoders-Stereo (0710-2460), STUDIO EQUIPMENT & SUPPLIES—C-188
- Degaussers, Audio Heads (0710-3380), TOOLS & EQUIPMENT—C-190
- Degaussers, Recorders, Videotape (0770-4580), TOOLS & EQUIPMENT—C-215
- Degaussers, VTRS & VCRs Parts & Accessories (0770-6720), TOOLS & EQUIPMENT—C-219
- Delay Cartridge Systems (0710-1960), TOOLS & EQUIPMENT—C-187
- Delay Equipment-Cartridges (0770-1680), TOOLS & EQUIPMENT—C-208
- Delay Lines, Audio (0710-2500), STUDIO EQUIPMENT & SUPPLIES—C-188
- Delay Lines, Video (0770-2400), STUDIO EQUIPMENT & SUPPLIES—C-208
- Delay Lines, Video, Video Signal Processing Equipment (0770-7640), TOOLS & EQUIPMENT—C-221
- Delay Machines, Talk Show (0710-2520), STUDIO EQUIPMENT & SUPPLIES—C-188
- Delay Measuring Sets (0800-0820), TEST & MEASUREMENT EQUIPMENT & SUPPLIES—C-223

- Delay, Audio Tape (0710-2480), STUDIO EQUIPMENT & SUPPLIES—C-188
- Delayed Sweep Scopes (0800-0840), TEST & MEASUREMENT EQUIPMENT & SUPPLIES—C-223
- Demagnetizers, Audio Tape Equipment & Accessories (0710-1220), TOOLS & EQUIPMENT—C-186
- Demagnetizers, Tape (0770-6080), TOOLS & EQUIPMENT—C-218
- Demod Testers (0800-0860), TEST & MEASUREMENT EQUIPMENT & SUPPLIES—C-223
- Demodulators (0100-1020), ANTENNAS, TOWERS & EQUIPMENT—C-117
- Demodulators, Optical (0770-2440), TOOLS & EQUIPMENT—C-209
- Demodulators, RF Test Equipment (0800-2280), TOOLS & EQUIPMENT—C-226
- Demodulators, Video (0770-2460), TOOLS & EQUIPMENT—C-209
- Density Processing Equipment, Modulation (0710-4160), STUDIO EQUIPMENT & SUPPLIES—C-192
- Design & Construction, Acoustic/Architectural Services (0600-0120), SERVICES—C-148
- Design & Engineering, Facility (0800-0800), SERVICES—C-155
- Design Services, Audio System (0600-2000), TOOLS & EQUIPMENT—C-166
- Design Services, Modular News Studio Set (0600-1760), TOOLS & EQUIPMENT—C-165
- Design Services, Studio (0600-1900), SERVICES—C-165
- Design Services, Two-Way Systems (0600-0640), SERVICES—C-153
- Design Services, Video System (0600-2020), TOOLS & EQUIPMENT—C-167
- Design, Set (0600-1740), SERVICES—C-165
- Design, Studio Set (0800-1920), SERVICES—C-166
- Detectors (0800-0880), TEST & MEASUREMENT EQUIPMENT & SUPPLIES—C-223
- Detectors, Microwave (0800-0900), TOOLS & EQUIPMENT—C-224
- Detectors, RF (0800-0940), TOOLS & EQUIPMENT—C-224
- Detectors, Video Presence (0800-0960), TOOLS & EQUIPMENT—C-224
- Diff. Phase/Gain Meters, Video Test Equipment (0800-2620), TOOLS & EQUIPMENT—C-227
- Differential Phase/Gain Sets (0800-0980), TEST & MEASUREMENT EQUIPMENT & SUPPLIES—C-224
- Diffusion, EFX Material, Lighting Accessories (0740-0280), TOOLS & EQUIPMENT—C-199
- Digital Art/Paint Systems, Electronic Art & Graphics Equipment (0770-2960), TOOLS & EQUIPMENT—C-211
- Digital Audio Editors, Editing Equipment (0710-2720), TOOLS & EQUIPMENT—C-188
- Digital Audio Recorders (0710-2540), STUDIO EQUIPMENT & SUPPLIES—C-188
- Digital Clocks, Timing (0800-0660), TOOLS & EQUIPMENT—C-223
- Digital Delay, Reverb, Audio Processing Effects Equipment (0710-0900), TOOLS & EQUIPMENT—C-185
- Digital Disk Recorders (0770-2470), STUDIO EQUIPMENT & SUPPLIES—C-209
- Digital EFX Processors, Special Effects Equipment (0770-5540), TOOLS & EQUIPMENT—C-216
- Digital Effects Studio Production Consoles (0770-2300), TOOLS & EQUIPMENT—C-209
- Digital Facsimile Chart Scanners, Weather Equipment (0770-7820), TOOLS & EQUIPMENT—C-221
- Digital Frame/Field Store (0770-3160), STUDIO EQUIPMENT & SUPPLIES—C-211
- Digital Modems (0400-0320), TOOLS & EQUIPMENT—C-144
- Digital Multimeter, Measuring/Monitoring Meters (0800-1760), TOOLS & EQUIPMENT—C-225
- Digital Panel Meters, Measuring/Monitoring Meters (0800-1780), TOOLS & EQUIPMENT—C-225
- Digital Processing Equipment (0770-2480), STUDIO EQUIPMENT & SUPPLIES—C-209
- Digital Processing Equipment, Color Correctors (0770-2500), TOOLS & EQUIPMENT—C-209
- Digital Processing Equipment, Dual Channel TBCs (0770-2700), TOOLS & EQUIPMENT—C-210
- Digital Processing Equipment, Field Synchronizers (0770-2520), TOOLS & EQUIPMENT—C-209
- Digital Processing Equipment, Frame Synchronizers (0770-2540), TOOLS & EQUIPMENT—C-210
- Digital Processing Equipment, Framestores (0770-2560), TOOLS & EQUIPMENT—C-210
- Digital Processing Equipment, Image Enhancers (0770-2580), TOOLS & EQUIPMENT—C-210
- Digital Processing Equipment, Image Processors (0770-2600), TOOLS & EQUIPMENT—C-210
- Digital Processing Equipment, Noise Reducers (0770-2620), TOOLS & EQUIPMENT—C-210
- Digital Processing Equipment, Standards Converters (0770-2640), TOOLS & EQUIPMENT—C-210
- Digital Processing Equipment, TBC/Framestores (0770-2680), TOOLS & EQUIPMENT—C-210
- Digital Processing Equipment, TBCs (0770-2680), TOOLS & EQUIPMENT—C-210
- Digital Processing Equipment, Video Multiprocessors (0770-2720), TOOLS & EQUIPMENT—C-210
- Digital Radar Test Sets, Cable Test Equipment (0800-0460), TOOLS & EQUIPMENT—C-223
- Digital Remote Control Systems, Lenses & Accessories (0770-1160), TOOLS & EQUIPMENT—C-207
- Digital Special Effects, Audio Processing Effects Equipment (0710-0920), TOOLS & EQUIPMENT—C-185
- Digital Still Stores, Electronic Art & Graphics Equipment (0770-2980), TOOLS & EQUIPMENT—C-211
- Digital Tape Recorders (0710-5560), TOOLS & EQUIPMENT—C-194
- Digital Video Analyzers (0800-1000), TEST & MEASUREMENT EQUIPMENT & SUPPLIES—C-224
- Digital Video Synchronizers (0770-6020), TOOLS & EQUIPMENT—C-218
- Digitizers, Bit Pad, Electronic Art & Graphics Equipment (0770-2920), TOOLS & EQUIPMENT—C-210
- Digitizers, Camera/VTR, Electronic Art & Graphics Equipment (0770-2940), TOOLS & EQUIPMENT—C-211
- Digitizers, Color (0770-2740), STUDIO EQUIPMENT & SUPPLIES—C-210
- Dimmer Packs, Lighting Accessories (0740-0300), TOOLS & EQUIPMENT—C-199
- Diplexers, Antenna Accessories (0100-0160), TOOLS & EQUIPMENT—C-113
- Diplexers, RF Power (0210-0980), TOOLS & EQUIPMENT—C-125
- Diplexers, Transmitters & Accessories (0220-0140), BROADCAST EQUIPMENT—C-128
- Directional Couplers (0330-0220), CABLE EQUIPMENT & SUPPLIES—C-134
- Directional Monitors-Audio & RF (0710-4360), TOOLS & EQUIPMENT—C-192
- Directional Taps, Transmission Line (0370-0460), TOOLS & EQUIPMENT—C-142
- Disc Action Recorder, Slow Motion (0770-5360), TOOLS & EQUIPMENT—C-216
- Disc Playing Consoles, Complete (0710-2580), TOOLS & EQUIPMENT—C-188
- Disc Playing Equipment (0710-2560), STUDIO EQUIPMENT & SUPPLIES—C-188
- Disc Playing Equipment, Phono Cartridges (0710-2600), TOOLS & EQUIPMENT—C-188
- Disc Playing Equipment, Phono Cartridges (see Amplifiers) (0710-2610), TOOLS & EQUIPMENT—C-188
- Disc Playing Equipment, Pickup Arms (0710-2620), TOOLS & EQUIPMENT—C-188
- Disc Playing Equipment, Record Cleaning, Care (0710-2640), TOOLS & EQUIPMENT—C-188
- Disc Playing Equipment, Turntables (0710-2660), TOOLS & EQUIPMENT—C-188
- Discs, Video (0770-2780), STUDIO EQUIPMENT & SUPPLIES—C-210
- Dishes, Earth Terminal, Receiving Antennas (0100-0540), TOOLS & EQUIPMENT—C-114
- Disk Recorders (Digital) (0770-2470), STUDIO EQUIPMENT & SUPPLIES—C-209
- Display Units, (0760-0320), STUDIO EQUIPMENT & SUPPLIES—C-202
- Display, Video Line Output (0770-7080), STUDIO EQUIPMENT & SUPPLIES—C-220
- Displays & Controllers, CRT (0770-2340), STUDIO EQUIPMENT & SUPPLIES—C-209
- Displays, Weather, Color (0760-0280), STUDIO EQUIPMENT & SUPPLIES—C-202
- Distortion Analyzers, Harmonic (0800-1420), TEST & MEASUREMENT EQUIPMENT & SUPPLIES—C-225
- Distortion Analyzers, Intermod (0800-1460), TEST & MEASUREMENT EQUIPMENT & SUPPLIES—C-225
- Distribution Amplifiers (0210-0080), TOOLS & EQUIPMENT—C-123
- Distribution Equipment, MATV (0220-0440), BROADCAST EQUIPMENT—C-128
- Distributor, Film (0600-0805), TOOLS & EQUIPMENT—C-156
- Divestitures Services (0600-0645), SERVICES—C-154
- Documentaries (0610-0180), TOOLS & EQUIPMENT—C-173
- Dollies & Tripods, Film Equipment (0730-0140), TOOLS & EQUIPMENT—C-196
- Dollies, Carrying Systems (0760-0460), TOOLS & EQUIPMENT—C-203
- Dollies, Microphones & Accessories (0710-3780), TOOLS & EQUIPMENT—C-191
- Dollies, Mounts, Carrying Systems, Camera Accessories (0770-1300), TOOLS & EQUIPMENT—C-207
- Dot/Bar Generators (0800-1180), TOOLS & EQUIPMENT—C-224
- Down Convertors, Satellite Earth Station (0110-0100), ANTENNAS, TOWERS & EQUIPMENT—C-120
- Down Counters, Clocks & Counters (0770-1980), TOOLS & EQUIPMENT—C-208
- Downconverters (0500-0120), MDS/MICROWAVE EQUIPMENT & SUPPLIES—C-146
- Downconverters, Microwave (0500-0220), TOOLS & EQUIPMENT—C-146
- Downstream Keyers, Special Effects Equipment (0770-5640), TOOLS & EQUIPMENT—C-217
- Drama Programming (0610-0190), TOOLS & EQUIPMENT—C-174
- Draw on Screen Systems, Electronic Art & Graphics Equipment (0770-3000), TOOLS & EQUIPMENT—C-211

BUYERS GUIDE PRODUCT INDEX

- Drive Motor Power Supplies, Tape Recorders Parts & Accessories (0710-5700), TOOLS & EQUIPMENT—C-194
- Drive Motor Power Supplies, Videotape Recorders (0770-4700), TOOLS & EQUIPMENT—C-215
- Drop Cable (0370-0220), CABLE EQUIPMENT & SUPPLIES—C-141
- Drop Construction Contractors (0600-0500), TOOLS & EQUIPMENT—C-151
- Drop Equipment (0330-0260), CABLE EQUIPMENT & SUPPLIES—C-135
- Drop Equipment, One-Way (0330-0280), TOOLS & EQUIPMENT—C-135
- Drop Grips (0330-0320), CABLE EQUIPMENT & SUPPLIES—C-135
- Drop Security & Identification Equipment (0360-0060), CABLE EQUIPMENT & SUPPLIES—C-139
- Dropout Compensators (0770-2780), STUDIO EQUIPMENT & SUPPLIES—C-210
- Dropout Compensators, Video Signal Processing Equipment (0770-7380), TOOLS & EQUIPMENT—C-220
- Dual Channel TBCs, Digital Processing Equipment (0770-2700), TOOLS & EQUIPMENT—C-210
- Dual Deck Cart Machines (0710-1780), TOOLS & EQUIPMENT—C-187
- Dual Deck, Cassette Players/Recorders (0710-2240), TOOLS & EQUIPMENT—C-188
- Dual/Triple Deck Cart Players/Recorders (0710-2120), TOOLS & EQUIPMENT—C-188
- Dubbers, Audio Tape Equipment & Accessories (0710-1240), TOOLS & EQUIPMENT—C-186
- Dubbing Systems, Editing Systems & Accessories (0730-0400), TOOLS & EQUIPMENT—C-196
- Dummy Loads, Antenna Accessories (0100-0180), TOOLS & EQUIPMENT—C-113
- Duplication Machine, Cassette Players/Recorders (0710-2260), TOOLS & EQUIPMENT—C-188
- Duplication Services, Videotape (0600-2280), SERVICES—C-169
- Duplicators, Audio Tape Equipment & Accessories (0710-1260), TOOLS & EQUIPMENT—C-186
- Dynamic Microphones (0710-3860), TOOLS & EQUIPMENT—C-191
- E**
- Earpiece, Announcers, Headphones (0710-3220), TOOLS & EQUIPMENT—C-190
- Earth Anchors, Cable Tools (0900-0100), TOOLS & EQUIPMENT—C-228
- Earth Station Receiver Systems, Automated (0110-0060), ANTENNAS, TOWERS & EQUIPMENT—C-120
- Earth Station Site Selection Services (0600-0660), SERVICES—C-154
- Earth Stations, Satellite (0110-0040), ANTENNAS, TOWERS & EQUIPMENT—C-120
- Earth Stations, Satellite, Amplifiers (0110-0020), ANTENNAS, TOWERS & EQUIPMENT—C-120
- Earth Stations, Satellite, Amplifiers, Low-Noise (0110-0120), ANTENNAS, TOWERS & EQUIPMENT—C-121
- Earth Stations, Satellite, Common Carriers (0110-0080), ANTENNAS, TOWERS & EQUIPMENT—C-120
- Earth Stations, Satellite, Down Convertors (0110-0100), ANTENNAS, TOWERS & EQUIPMENT—C-120
- Earth Stations, Satellite, Portable (0110-0160), ANTENNAS, TOWERS & EQUIPMENT—C-121
- Earth Stations, Satellite, Preamplifiers (0110-0180), ANTENNAS, TOWERS & EQUIPMENT—C-121
- Earth Stations, Satellite, Receive-Only (0110-0220), ANTENNAS, TOWERS & EQUIPMENT—C-121
- Earth Stations, Satellite, Receive/Transmit (0110-0280), ANTENNAS, TOWERS & EQUIPMENT—C-121
- Earth Stations, Satellite, Receiver Systems, Automated (0110-0060), ANTENNAS, TOWERS & EQUIPMENT—C-120
- Earth Stations, Satellite, Receivers (0110-0200), ANTENNAS, TOWERS & EQUIPMENT—C-121
- Earth Stations, Satellite, Remote Control Equipment (0110-0240), ANTENNAS, TOWERS & EQUIPMENT—C-121
- Earth Stations, Satellite, Transportable (0110-0280), ANTENNAS, TOWERS & EQUIPMENT—C-121
- Earth Terminal Dishes, Receiving Antennas (0100-0540), TOOLS & EQUIPMENT—C-114
- Earth Terminal Positioners, Antenna Accessories (0100-0200), TOOLS & EQUIPMENT—C-113
- Earth Terminals (0210-0580), BROADCAST EQUIPMENT—C-124
- Earth Terminals, Receive Only (0210-0600), TOOLS & EQUIPMENT—C-124
- Earth Terminals, Receive/Transmit (0210-0620), TOOLS & EQUIPMENT—C-124
- Earth Terminals, Transmit/Receive (0210-0620), TOOLS & EQUIPMENT—C-124
- EBS Encoders (0710-2900), TOOLS & EQUIPMENT—C-188
- EBS Receivers (0210-1240), TOOLS & EQUIPMENT—C-126
- EBS Tone Generators (0770-3500), TOOLS & EQUIPMENT—C-212
- EBS Two-Tone Systems (0710-2680), STUDIO EQUIPMENT & SUPPLIES—C-188
- Edit Code Generators (0760-0340), STUDIO EQUIPMENT & SUPPLIES—C-202
- Edit Code Receivers (0760-0360), STUDIO EQUIPMENT & SUPPLIES—C-202
- Editing Equipment (0710-2700), STUDIO EQUIPMENT & SUPPLIES—C-188
- Editing Equipment, Audio (0710-2820), TOOLS & EQUIPMENT—C-188
- Editing Equipment, Audio, Editor (0710-2840), TOOLS & EQUIPMENT—C-188
- Editing Equipment, Digital Audio Editors (0710-2720), TOOLS & EQUIPMENT—C-188
- Editing Equipment, Effects Processing (0710-2860), TOOLS & EQUIPMENT—C-188
- Editing Equipment, Electronic Editors (0710-2740), TOOLS & EQUIPMENT—C-188
- Editing Equipment, SMPTE Time Code Synchronizers (0710-2760), TOOLS & EQUIPMENT—C-188
- Editing Equipment, Splicing Blocks, Tape (0710-2780), TOOLS & EQUIPMENT—C-188
- Editing Equipment, Video (see Editing Systems, Video Equipment & Supplies) (0710-2830), TOOLS & EQUIPMENT—C-188
- Editing Services (see Videotape Editing & Audio Tape Editing) (0600-0670), TOOLS & EQUIPMENT—C-154
- Editing Services, Videotape (0600-2300), SERVICES—C-169
- Editing Systems (0770-2800), STUDIO EQUIPMENT & SUPPLIES—C-210
- Editing Systems & Accessories (0730-0380), STUDIO EQUIPMENT & SUPPLIES—C-196
- Editing Systems & Accessories, 8mm/16mm (0730-0420), TOOLS & EQUIPMENT—C-196
- Editing Systems & Accessories, Dubbing Systems (0730-0400), TOOLS & EQUIPMENT—C-196
- Editing Systems & Accessories, Rewinders (0730-0440), TOOLS & EQUIPMENT—C-196
- Editing Systems & Accessories, Sound Transfer Equipment (0730-0480), TOOLS & EQUIPMENT—C-196
- Editing Systems & Accessories, Videotape Transfer Equipment (0730-0480), TOOLS & EQUIPMENT—C-196
- Editing Systems, Audio (0710-2820), TOOLS & EQUIPMENT—C-188
- Editing Systems, CCTV/Industrial (0770-2820), TOOLS & EQUIPMENT—C-210
- Editing Systems, Computerized (0770-2840), TOOLS & EQUIPMENT—C-210
- Editing Systems, ENG/Field Production (0770-2860), TOOLS & EQUIPMENT—C-210
- Editing Systems, Studio Production (0770-2880), TOOLS & EQUIPMENT—C-210
- Editing, Production Console Transportation Cases (0760-1420), TOOLS & EQUIPMENT—C-204
- Editing, Tape, Audio Services (0600-0200), SERVICES—C-149
- Editor, Audio (0710-2840), TOOLS & EQUIPMENT—C-188
- Editor/Controllers, Post-Production Equipment (0770-4140), TOOLS & EQUIPMENT—C-214
- Editors, Electronic, Editing Equipment (0710-2740), TOOLS & EQUIPMENT—C-188
- Editors, Multisource, Post-Production Equipment (0770-4160), TOOLS & EQUIPMENT—C-214
- Educational Programming (0610-0200), TOOLS & EQUIPMENT—C-174
- EFP, ENG (18mm tubes) (0770-0600), TOOLS & EQUIPMENT—C-207
- EFX Material, Diffusion, Lighting Accessories (0740-0280), TOOLS & EQUIPMENT—C-199
- EFX Processors, Digital, Special Effects Equipment (0770-5540), TOOLS & EQUIPMENT—C-216
- EFX Production Switchers (0770-4280), TOOLS & EQUIPMENT—C-214
- Effects Equipment, Audio Processing (0710-0780), TOOLS & EQUIPMENT—C-185
- Effects Generators, Special Effects (0770-3360), TOOLS & EQUIPMENT—C-212
- Effects Processing, Editing Equipment (0710-2860), TOOLS & EQUIPMENT—C-188
- Electret/Condenser Microphones (0710-3880), TOOLS & EQUIPMENT—C-191
- Electric Power Generators (0760-0600), STUDIO EQUIPMENT & SUPPLIES—C-203
- Electrical Pull Boxes, Meter Boxes (0340-0040), CABLE EQUIPMENT & SUPPLIES—C-138
- Electromagnetics for Klystron Tubes (0760-0380), STUDIO EQUIPMENT & SUPPLIES—C-202
- Electronic Art & Graphics Equipment (0770-2900), STUDIO EQUIPMENT & SUPPLIES—C-210
- Electronic Art & Graphics Equipment, 'Draw on Screen' Systems (0770-3000), TOOLS & EQUIPMENT—C-211
- Electronic Art & Graphics Equipment, Bit Pad Digitizers (0770-2920), TOOLS & EQUIPMENT—C-210
- Electronic Art & Graphics Equipment, Camera/VTR Digitizers (0770-2940), TOOLS & EQUIPMENT—C-211
- Electronic Art & Graphics Equipment, Digital Art/Paint Systems (0770-2960), TOOLS & EQUIPMENT—C-211
- Electronic Art & Graphics Equipment, Digital Still Stores (0770-2980), TOOLS & EQUIPMENT—C-211
- Electronic Editors, Editing Equipment (0710-2740), TOOLS & EQUIPMENT—C-188
- Electronic Still Processing Systems (0770-3040), STUDIO EQUIPMENT & SUPPLIES—C-211
- Electronic Still/Slide Store (0770-5760), STUDIO EQUIPMENT & SUPPLIES—C-217

- Electronics, Tape Recorder Parts & Accessories (0710-5720), TOOLS & EQUIPMENT—C-194
- Electronics, Videotape Recorders (0770-4720), TOOLS & EQUIPMENT—C-215
- Eliminators, Interference (0100-1100), ANTENNAS, TOWERS & EQUIPMENT—C-118
- Elliptical Waveguides (0210-1920), TOOLS & EQUIPMENT—C-127
- Emergency Alert Systems (0100-1040), ANTENNAS, TOWERS & EQUIPMENT—C-118
- ENG Braces, Film Equipment (0730-0160), TOOLS & EQUIPMENT—C-196
- ENG Braces, Mounts, Carrying Systems, Camera Accessories (0770-1320), TOOLS & EQUIPMENT—C-207
- ENG Communications Systems (0770-2080), STUDIO EQUIPMENT & SUPPLIES—C-209
- ENG Systems, Helicopters (0750-0360), TOOLS & EQUIPMENT—C-201
- ENG, EFP (18mm tubes) (0770-0600), TOOLS & EQUIPMENT—C-207
- ENG/EFP Portable Teleprompters (0720-0140), TOOLS & EQUIPMENT—C-195
- ENG/Field Production Editing Systems (0770-2660), TOOLS & EQUIPMENT—C-210
- Enclosures, Construction (0600-0540), TOOLS & EQUIPMENT—C-151
- Enclosures, Multi-Trap, Apartment Installation Equipment (0320-0080), TOOLS & EQUIPMENT—C-132
- Encoded Chromakeyers, Special Effects Equipment (0770-5580), TOOLS & EQUIPMENT—C-216
- Encoders (0710-2880), STUDIO EQUIPMENT & SUPPLIES—C-188
- Encoders, Closed Captioning (0720-0060), STUDIO EQUIPMENT & SUPPLIES—C-195
- Encoders, Color (0770-3080), STUDIO EQUIPMENT & SUPPLIES—C-211
- Encoders, EBS (0710-2900), TOOLS & EQUIPMENT—C-188
- Encoders, Pay TV (0310-0300), TOOLS & EQUIPMENT—C-132
- Encoders, Tone (0710-2920), TOOLS & EQUIPMENT—C-188
- Eng/Reng Remote Vans & Mobile Units (0750-0720), TOOLS & EQUIPMENT—C-202
- Engineering & Design, Facility (0600-0800), SERVICES—C-155
- Engineering Consulting Services (0800-0720), SERVICES—C-154
- Engineering Services (0600-0700), SERVICES—C-154
- Enhancers, Stereo Phase (0710-2940), STUDIO EQUIPMENT & SUPPLIES—C-189
- Enhancers, Video Image (0770-3080), STUDIO EQUIPMENT & SUPPLIES—C-211
- Entertainment & Booking Services (0600-0740), SERVICES—C-155
- Equalizers (0330-0340), CABLE EQUIPMENT & SUPPLIES—C-135
- Equalizers, Audio (0710-2980), TOOLS & EQUIPMENT—C-190
- Equalizers, Cable, Video Signal Processing Equipment (0770-7300), TOOLS & EQUIPMENT—C-220
- Equalizers, Graphic (0770-3520), STUDIO EQUIPMENT & SUPPLIES—C-212
- Equalizers, Graphic, Audio Processing Effects Equipment (0710-0960), TOOLS & EQUIPMENT—C-185
- Equalizers, Parametric, Audio Processing Effects Equipment (0710-1040), TOOLS & EQUIPMENT—C-185
- Equalizers, Vertical Aperture (0710-3000), TOOLS & EQUIPMENT—C-190
- Equipment Buildings, Prefabricated (0350-0080), CABLE EQUIPMENT & SUPPLIES—C-138
- Equipment Carrying Cases (0760-0420), TOOLS & EQUIPMENT—C-202
- Equipment Carrying Cases With Wheels (0760-0440), TOOLS & EQUIPMENT—C-203
- Equipment Carrying Systems (0760-0400), STUDIO EQUIPMENT & SUPPLIES—C-202
- Equipment Cases, Portable (0750-0280), STUDIO EQUIPMENT & SUPPLIES—C-201
- Equipment Dollies (0760-0460), TOOLS & EQUIPMENT—C-203
- Equipment Housings, Pre-Assembled (0340-0080), CABLE EQUIPMENT & SUPPLIES—C-138
- Equipment Maintenance, FM Equipment (0600-1020), TOOLS & EQUIPMENT—C-160
- Equipment Maintenance, AM equipment (0600-1000), TOOLS & EQUIPMENT—C-160
- Equipment Maintenance, Microwave (0600-1040), TOOLS & EQUIPMENT—C-160
- Equipment Maintenance, Tower Equipment (0600-1060), TOOLS & EQUIPMENT—C-160
- Equipment Maintenance, TV Equipment (0600-1080), TOOLS & EQUIPMENT—C-160
- Equipment Racks (0760-0560), TOOLS & EQUIPMENT—C-203
- Equipment Racks, Consoles & Cabinets (0760-0260), STUDIO EQUIPMENT & SUPPLIES—C-202
- Equipment Refurbishing Services, Video (0600-2240), SERVICES—C-169
- Equipment Rental (0600-0760), SERVICES—C-155
- Equipment Resale (0600-0780), SERVICES—C-155
- Equipment-Turnkey Systems, Headend (0350-0140), TOOLS & EQUIPMENT—C-138
- Equity & Debt Financing, Financial Services (0600-0850), TOOLS & EQUIPMENT—C-158
- Erase Heads, Audio (0710-3400), TOOLS & EQUIPMENT—C-190
- Erasers, Bulk, VTRs & VCRs (0770-6740), TOOLS & EQUIPMENT—C-219
- Erasers, Cartridge Systems (0710-1980), TOOLS & EQUIPMENT—C-187
- Erasers, Conveyor, Audio Tape Equipment & Accessories (0710-1200), TOOLS & EQUIPMENT—C-186
- Evaluators, Audio Tape Equipment & Accessories (0710-1280), TOOLS & EQUIPMENT—C-186
- Evaluators, Tape (0770-6100), TOOLS & EQUIPMENT—C-218
- Evaluators, VTRs & VCRs (0770-6760), TOOLS & EQUIPMENT—C-219
- Exciters (0710-3020), STUDIO EQUIPMENT & SUPPLIES—C-190
- Exciters, AM (0710-3040), TOOLS & EQUIPMENT—C-190
- Exciters, AM Stereo (0710-3080), TOOLS & EQUIPMENT—C-190
- Exciters, AM Stereo, RF Power Equipment (0210-0880), TOOLS & EQUIPMENT—C-125
- Exciters, AM, RF Power Equipment (0210-0860), TOOLS & EQUIPMENT—C-125
- Exciters, FM (0710-3080), TOOLS & EQUIPMENT—C-190
- Exciters, FM Stereo (0710-3100), TOOLS & EQUIPMENT—C-190
- Exciters, SCA (0710-3120), TOOLS & EQUIPMENT—C-190
- Exciters, TV, RF Power Equipment (0210-1200), TOOLS & EQUIPMENT—C-126
- Expert Testimony Consulting Services (0600-0586), TOOLS & EQUIPMENT—C-153
- Exporter, Film (0600-0806), TOOLS & EQUIPMENT—C-157
- Extended Play Kit, Recorders, Videotape (0770-4800), TOOLS & EQUIPMENT—C-215
- Extenders, Low Frequency (0710-3660), STUDIO EQUIPMENT & SUPPLIES—C-191
- Exterior Service Boxes, Transmission Line (0370-0560), TOOLS & EQUIPMENT—C-142
- Facilities (0600-1910), SERVICES—C-166
- Facility Design & Engineering Services (0600-0800), SERVICES—C-155
- Facsimile Chart Recorders Weather Equipment (0770-7740), TOOLS & EQUIPMENT—C-221
- Facsimile Chart Scanners Weather Equipment (0770-7780), TOOLS & EQUIPMENT—C-221
- Facsimile Chart Scanners, Analog, Weather Equipment (0770-7800), TOOLS & EQUIPMENT—C-221
- Facsimile Chart Scanners, Digital, Weather Equipment (0770-7820), TOOLS & EQUIPMENT—C-221
- Facsimile Communications Systems (0760-0480), STUDIO EQUIPMENT & SUPPLIES—C-203
- Fader Controls, Lighting Accessories (0740-0320), TOOLS & EQUIPMENT—C-199
- Fair Market Valuations, Financial Services (0800-0855), TOOLS & EQUIPMENT—C-158
- Fans & Blowers (0760-0240), STUDIO EQUIPMENT & SUPPLIES—C-202
- Fault Alarms (0760-0060), TOOLS & EQUIPMENT—C-202
- Feasibility Studies (0600-0601), SERVICES—C-155
- Feed Systems, Microwave (0500-0240), TOOLS & EQUIPMENT—C-146
- Fiber (0370-0180), TOOLS & EQUIPMENT—C-141
- Fiber Optic Cable (0310-0160), TOOLS & EQUIPMENT—C-131
- Fiber Optic Equipment (0370-0240), CABLE EQUIPMENT & SUPPLIES—C-141
- Fiber Optic Equipment, Transmission Links (0370-0300), TOOLS & EQUIPMENT—C-141
- Fiber Optic Fators (0210-0660), BROADCAST EQUIPMENT—C-125
- Fiber Optic Transmission Systems (0370-0280), TOOLS & EQUIPMENT—C-141
- Fiber optic STLs (0750-0540), TOOLS & EQUIPMENT—C-201
- Field (0770-0640), TOOLS & EQUIPMENT—C-207
- Field Cameras (0770-0620), TOOLS & EQUIPMENT—C-207
- Field Intensity Meters, AM, RF Test Equipment (0600-2220), TOOLS & EQUIPMENT—C-226
- Field Intensity Meters, Cable Test Equipment (0600-0480), TOOLS & EQUIPMENT—C-223
- Field Intensity Meters, FM, RF Test Equipment (0600-2320), TOOLS & EQUIPMENT—C-226
- Field Intensity Meters, TV, RF Test Equipment (0600-2440), TOOLS & EQUIPMENT—C-226
- Field Strength Meters (0800-1020), TEST & MEASUREMENT EQUIPMENT & SUPPLIES—C-224
- Field Strength Meters, AM/FM (0800-1040), TOOLS & EQUIPMENT—C-224
- Field Strength Meters, TV (0800-1060), TOOLS & EQUIPMENT—C-224

F

BUYERS GUIDE PRODUCT INDEX

- Field Synchronizers, Digital Processing Equipment (0770-2520), TOOLS & EQUIPMENT—C-209
- Field Video Setup Module (0770-3120), STUDIO EQUIPMENT & SUPPLIES—C-211
- Filament Transformers (0210-1620), TOOLS & EQUIPMENT—C-127
- Fill Lighting Accessories (0740-0340), TOOLS & EQUIPMENT—C-199
- Film (0730-0500), STUDIO EQUIPMENT & SUPPLIES—C-196
- Film Buyer Services (0600-0804), TOOLS & EQUIPMENT—C-156
- Film Chain Cameras (0770-0660), TOOLS & EQUIPMENT—C-207
- Film Chain Controls, Projector, Automation Controls & Systems (0730-0040), TOOLS & EQUIPMENT—C-195
- Film Chain Projectors (0730-0940), TOOLS & EQUIPMENT—C-197
- Film Chains, Projectors & Multiplexers (0730-0580), STUDIO EQUIPMENT & SUPPLIES—C-197
- Film Cleaning Equipment (0730-0583), STUDIO EQUIPMENT & SUPPLIES—C-197
- Film Distributor (0600-0805), TOOLS & EQUIPMENT—C-156
- Film Equipment Carrying Systems (0730-0100), TOOLS & EQUIPMENT—C-195
- Film Equipment Cranes (0730-0120), TOOLS & EQUIPMENT—C-196
- Film Equipment, Airborne Mounting/Stabilizing (0730-0080), TOOLS & EQUIPMENT—C-195
- Film Equipment, Dollies & Tripods (0730-0140), TOOLS & EQUIPMENT—C-196
- Film Equipment, ENG Braces (0730-0160), TOOLS & EQUIPMENT—C-196
- Film Equipment, Heads (0730-0180), TOOLS & EQUIPMENT—C-196
- Film Equipment, Helicopter Rigs (0730-0200), TOOLS & EQUIPMENT—C-196
- Film Equipment, Lens Stabilizing Systems (0730-0220), TOOLS & EQUIPMENT—C-196
- Film Equipment, Pan & Tilt Heads (0730-0240), TOOLS & EQUIPMENT—C-196
- Film Equipment, Pan & Tilt Heads, Remote Systems (0730-0260), TOOLS & EQUIPMENT—C-196
- Film Equipment, Pedestals (0730-0280), TOOLS & EQUIPMENT—C-196
- Film Equipment, Remote Controls (0730-0300), TOOLS & EQUIPMENT—C-196
- Film Equipment, Stabilized Carrying Systems (0730-0320), TOOLS & EQUIPMENT—C-196
- Film Equipment, Test Charts (0730-0340), TOOLS & EQUIPMENT—C-196
- Film Equipment, Tripods (0730-0360), TOOLS & EQUIPMENT—C-196
- Film Exporter (0600-0806), TOOLS & EQUIPMENT—C-157
- Film Handler for Ad Agency, Stations, Sponsors, etc. (0600-0808), TOOLS & EQUIPMENT—C-157
- Film Importer (0600-0810), TOOLS & EQUIPMENT—C-157
- Film Inspection Equipment (0730-0587), STUDIO EQUIPMENT & SUPPLIES—C-197
- Film Laboratories (0600-0820), SERVICES—C-158
- Film Processor (0600-0812), TOOLS & EQUIPMENT—C-157
- Film Processors, Motion Picture (0730-0790), STUDIO EQUIPMENT & SUPPLIES—C-197
- Film Producer (0600-0813), TOOLS & EQUIPMENT—C-157
- Film Programs on Order, Programming (0610-0220), TOOLS & EQUIPMENT—C-175
- Film Recorders, Tape Recorders (0710-5580), TOOLS & EQUIPMENT—C-194
- Film Series (0600-0890), SERVICES—C-159
- Film Service—picking up for ad agency, stations, sponsors, etc. (0600-0814), TOOLS & EQUIPMENT—C-158
- Film Services (0600-0802), SERVICES—C-156
- Film Shipper for ad agency, stations, sponsors, etc. (0600-0818), TOOLS & EQUIPMENT—C-158
- Film Storage (0600-0818), TOOLS & EQUIPMENT—C-158
- Film Stripe Heads, Audio (0710-3420), TOOLS & EQUIPMENT—C-190
- Film Transports (Sprocketed Magnetic), Dubbers (0710-5410), TOOLS & EQUIPMENT—C-193
- Film Transports, Sprocketed, Telecine Equipment & Accessories (0770-6440), TOOLS & EQUIPMENT—C-219
- Film to Video Processor (0730-0590), STUDIO EQUIPMENT & SUPPLIES—C-197
- Film to Video Transfer Equipment - Light Control (0730-0600), TOOLS & EQUIPMENT—C-197
- Film, 16mm (0730-0540), TOOLS & EQUIPMENT—C-196
- Film, 35mm (0730-0560), TOOLS & EQUIPMENT—C-196
- Film, 8mm (0730-0520), TOOLS & EQUIPMENT—C-196
- Film, Magnetic Sprocketed, Audio Tape Equipment & Accessories (0710-1460), TOOLS & EQUIPMENT—C-186
- Film-Tape Interlock (0730-1000), STUDIO EQUIPMENT & SUPPLIES—C-197
- Film/Tape Series, TV, Programming (0610-0560), TOOLS & EQUIPMENT—C-179
- Film/Tape Spot Commercials, Programming (0610-0240), TOOLS & EQUIPMENT—C-175
- Filter Components, Cameras & Accessories (0770-0900), TOOLS & EQUIPMENT—C-207
- Filters, Antenna (0100-1060), ANTENNAS, TOWERS & EQUIPMENT—C-118
- Filters, Lighting Accessories (0740-0360), TOOLS & EQUIPMENT—C-199
- Filters, Microwave (0500-0260), TOOLS & EQUIPMENT—C-146
- Filters, RF Power Equipment (0210-1000), TOOLS & EQUIPMENT—C-125
- Filters, Security (0360-0080), CABLE EQUIPMENT & SUPPLIES—C-139
- Filters, Video (0770-3140), STUDIO EQUIPMENT & SUPPLIES—C-211
- Filters, Video Signal Processing Equipment (0770-7660), TOOLS & EQUIPMENT—C-221
- Filters-Band Pass (0210-0680), BROADCAST EQUIPMENT—C-125
- Financial Analysis, Financial Services (0600-0857), TOOLS & EQUIPMENT—C-159
- Financial Consulting Services (0600-0860), TOOLS & EQUIPMENT—C-159
- Financial Projections (0600-0865), TOOLS & EQUIPMENT—C-159
- Financial Services (0600-0840), SERVICES—C-158
- Financing, Debt & Equity, Financial Services (0600-0850), TOOLS & EQUIPMENT—C-158
- Fittings & Connectors (0370-0140), CABLE EQUIPMENT & SUPPLIES—C-140
- Fittings & Connectors, Foam Dielectric (0370-0160), TOOLS & EQUIPMENT—C-141
- Fittings & Connectors, Optical Fiber (0370-0180), TOOLS & EQUIPMENT—C-141
- Fittings & Connectors, Solid Core (0370-0200), TOOLS & EQUIPMENT—C-141
- Fixed Attenuators (0800-0100), TOOLS & EQUIPMENT—C-222
- Fixed Lenses, Camera Lenses & Accessories (0770-1080), TOOLS & EQUIPMENT—C-207
- Fixtures, Controls, Lamps (0740-0020), STUDIO EQUIPMENT & SUPPLIES—C-197
- Fixtures, Lamps-Control Board/Console (0740-0160), STUDIO EQUIPMENT & SUPPLIES—C-198
- Fixtures, Lighting Accessories (0740-0380), TOOLS & EQUIPMENT—C-199
- Flashers (0100-1420), TOOLS & EQUIPMENT—C-119
- Flashers, High Intensity (0100-1440), TOOLS & EQUIPMENT—C-119
- Flush-Mount Boxes, Underground (0340-0100), CABLE EQUIPMENT & SUPPLIES—C-138
- Flush-Mount Service Cells, Apartment Installation Equipment (0320-0040), TOOLS & EQUIPMENT—C-132
- Flutter & Wow Meters, Audio Test Equipment (0800-0340), TOOLS & EQUIPMENT—C-222
- FM Amplifiers, Peak Limiting (0710-0220), TOOLS & EQUIPMENT—C-183
- FM Compressor/Limiters, Audio Processing Effects Equipment (0710-0940), TOOLS & EQUIPMENT—C-185
- FM Equipment, Maintenance (0600-1020), TOOLS & EQUIPMENT—C-160
- FM Exciter (0710-3080), TOOLS & EQUIPMENT—C-190
- FM exciters, RF Power Equipment (0210-1020), TOOLS & EQUIPMENT—C-125
- FM Field Intensity Meters, RF Test Equipment (0800-2320), TOOLS & EQUIPMENT—C-226
- FM Monitors-Audio & RF (0710-4400), TOOLS & EQUIPMENT—C-192
- FM Processing Equipment (0100-1080), ANTENNAS, TOWERS & EQUIPMENT—C-118
- FM Processors, FM Sub-Carrier Converters, Transmitters & Accessories (0220-0160), BROADCAST EQUIPMENT—C-128
- FM Processors-FM Sub-Carrier Converters (0210-0640), BROADCAST EQUIPMENT—C-124
- FM Receivers (0210-1260), TOOLS & EQUIPMENT—C-126
- FM Receiving Antennas (0100-0560), TOOLS & EQUIPMENT—C-115
- FM SCA Equipment, Transmitters & Accessories (0220-0260), TOOLS & EQUIPMENT—C-128
- FM Stereo Exciters (0710-3100), TOOLS & EQUIPMENT—C-190
- FM Sub-Carrier Converters, Transmitters & Accessories (0220-0160), BROADCAST EQUIPMENT—C-128
- FM Transmitters (0220-0700), TOOLS & EQUIPMENT—C-129
- FM Transmitters, 1,000 to 2,500 Watts (0220-0760), TOOLS & EQUIPMENT—C-129
- FM Transmitters, 10,000 to 20,000 Watts (0220-0800), TOOLS & EQUIPMENT—C-129
- FM Transmitters, 5,000 to 7,500 Watts (0220-0780), TOOLS & EQUIPMENT—C-129
- FM Transmitters, 500 Watts & Over, Solid State (0220-0740), TOOLS & EQUIPMENT—C-129
- FM Transmitters, 500 Watts & under (0220-0720), TOOLS & EQUIPMENT—C-129
- FM Transmitters, Over 20,000 Watts (0220-0820), TOOLS & EQUIPMENT—C-129
- FM Transmitting Antennas (0100-0790), TOOLS & EQUIPMENT—C-116
- FM Tuners (0710-6020), STUDIO EQUIPMENT & SUPPLIES—C-194
- FM, Subcarrier Generators (0710-3180), TOOLS & EQUIPMENT—C-190

FM-AM Remote Control Systems (0710-5180), STUDIO EQUIPMENT & SUPPLIES—C-193

FM/AM Field Strength Meters (0800-1040), TOOLS & EQUIPMENT—C-224

FM/AM Transmitter Tubes (0760-1820), TOOLS & EQUIPMENT—C-204

Foam Dielectric Connectors & Fittings (0370-0160), TOOLS & EQUIPMENT—C-141

Foam Insert Transportation Cases (0760-1440), TOOLS & EQUIPMENT—C-204

Foreign Language Films, Programming (0610-0260), TOOLS & EQUIPMENT—C-176

Foreign Language Programming (0610-0270), TOOLS & EQUIPMENT—C-176

Forward Throw Motion Picture Projectors (0730-0880), TOOLS & EQUIPMENT—C-197

Forward Throw TV, Projection (0770-4400), STUDIO EQUIPMENT & SUPPLIES—C-215

Fotors, Fiber Optic (0210-0660), BROADCAST EQUIPMENT—C-125

Fotors, Fiber Optic Equipment (0370-0260), TOOLS & EQUIPMENT—C-141

4-Track Reels, Tape Recorders & Accessories (0710-5900), TOOLS & EQUIPMENT—C-194

4-Track Tape Decks, Audio Tape Equipment & Accessories (0710-1580), TOOLS & EQUIPMENT—C-186

Frame Store Synchronizers (0770-3180), STUDIO EQUIPMENT & SUPPLIES—C-211

Frame Synchronizers, Digital Processing Equipment (0770-2540), TOOLS & EQUIPMENT—C-210

Frame/Field Store, Digital (0770-3160), STUDIO EQUIPMENT & SUPPLIES—C-211

Frames & Racks (0760-0500), STUDIO EQUIPMENT & SUPPLIES—C-203

Framestores, Digital Processing Equipment (0770-2580), TOOLS & EQUIPMENT—C-210

Franchising Services (0600-0880), SERVICES—C-159

Frequency Coordination Equipment (0500-0040), MDS/MICROWAVE EQUIPMENT & SUPPLIES—C-146

Frequency Counters (0800-1080), TEST & MEASUREMENT EQUIPMENT & SUPPLIES—C-224

Frequency Extenders, Low (0710-3680), STUDIO EQUIPMENT & SUPPLIES—C-191

Frequency Monitors, Controllers, RF Test Equipment (0800-2300), TOOLS & EQUIPMENT—C-226

Frequency Monitors-Audio & RF (0710-4380), TOOLS & EQUIPMENT—C-192

Front Projection Screens (0760-1300), TOOLS & EQUIPMENT—C-204

Function Generators (0800-1200), TOOLS & EQUIPMENT—C-224

Furniture & Cabinetry, 19' Equipment Racks, Studio (0760-0560), TOOLS & EQUIPMENT—C-203

Furniture & Cabinetry, Consoles, Studio (0760-0540), TOOLS & EQUIPMENT—C-203

Furniture & Cabinetry, Studio (0760-0520), STUDIO EQUIPMENT & SUPPLIES—C-203

Furniture & Cabinetry, Tape Storage Units, Studio (0760-0580), TOOLS & EQUIPMENT—C-203

G

Gaskets (0210-0700), BROADCAST EQUIPMENT—C-125

Gaskets, RF (0210-0720), TOOLS & EQUIPMENT—C-125

Gaskets, Waveguide (0210-0740), TOOLS & EQUIPMENT—C-125

Gaskets, Waveguide, Transmitters & Accessories (0220-0180), BROADCAST EQUIPMENT—C-128

Gauges, Tension, VTRs & VCRs (0770-6860), TOOLS & EQUIPMENT—C-219

Gels, Lighting Accessories (0740-0400), TOOLS & EQUIPMENT—C-199

Generators (0710-3140), STUDIO EQUIPMENT & SUPPLIES—C-190

Generators — Character (see Generators) (0770-1890), TOOLS & EQUIPMENT—C-208

Generators, /Receivers (0210-1280), TOOLS & EQUIPMENT—C-126

Generators, AF (0710-3180), TOOLS & EQUIPMENT—C-190

Generators, Audio Signal (0800-0300), TOOLS & EQUIPMENT—C-222

Generators, Audio Sine (0800-1120), TOOLS & EQUIPMENT—C-224

Generators, Audio Sweep (0800-1140), TOOLS & EQUIPMENT—C-224

Generators, Background Color (0770-3220), TOOLS & EQUIPMENT—C-211

Generators, Burst (0770-3240), TOOLS & EQUIPMENT—C-211

Generators, Carrier (0100-0980), ANTENNAS, TOWERS & EQUIPMENT—C-117

Generators, Character (0720-0020), STUDIO EQUIPMENT & SUPPLIES—C-195

Generators, Color Pattern (0770-3280), TOOLS & EQUIPMENT—C-212

Generators, Color Sync (0770-3300), TOOLS & EQUIPMENT—C-212

Generators, Convergence (0770-3320), TOOLS & EQUIPMENT—C-212

Generators, Cross Pulse (0800-1160), TOOLS & EQUIPMENT—C-224

Generators, Dot/Bar (0800-1180), TOOLS & EQUIPMENT—C-224

Generators, Edit Code (0760-0340), STUDIO EQUIPMENT & SUPPLIES—C-202

Generators, Electric Power (0760-0600), STUDIO EQUIPMENT & SUPPLIES—C-203

Generators, Function (0800-1200), TOOLS & EQUIPMENT—C-224

Generators, Marker (0800-1220), TOOLS & EQUIPMENT—C-224

Generators, Message (0720-0080), STUDIO EQUIPMENT & SUPPLIES—C-195

Generators, NTSC Signal Test (0800-1240), TOOLS & EQUIPMENT—C-224

Generators, Power, Power Supplies (0760-1060), TOOLS & EQUIPMENT—C-204

Generators, Pulse (0800-1280), TOOLS & EQUIPMENT—C-224

Generators, Readers, Time Code, SMPTE, Post-Production Equipment (0770-4200), TOOLS & EQUIPMENT—C-214

Generators, RF (0770-3340), TOOLS & EQUIPMENT—C-212

Generators, RF Signal (0800-1280), TOOLS & EQUIPMENT—C-224

Generators, Safe Area (0770-5240), STUDIO EQUIPMENT & SUPPLIES—C-216

Generators, Signal, Video Test Equipment (0800-2680), TOOLS & EQUIPMENT—C-227

Generators, Special Effects (0770-3360), TOOLS & EQUIPMENT—C-212

Generators, Square Wave (0800-1300), TOOLS & EQUIPMENT—C-224

Generators, Staircase (0800-1320), TOOLS & EQUIPMENT—C-224

Generators, Standalone EFX, Special Effects Equipment (0770-5680), TOOLS & EQUIPMENT—C-217

Generators, Stereo (0770-3380), TOOLS & EQUIPMENT—C-212

Generators, Subcarrier, FM (0710-3180), TOOLS & EQUIPMENT—C-190

Generators, Sweep (0800-2520), TEST & MEASUREMENT EQUIPMENT & SUPPLIES—C-226

Generators, Sync, TV (0770-3400), TOOLS & EQUIPMENT—C-212

Generators, Synchronizing Systems (0770-3420), TOOLS & EQUIPMENT—C-212

Generators, Syne, Black Burst, Video Signal Processing Equipment (0770-7480), TOOLS & EQUIPMENT—C-220

Generators, Syne, Color Bar, Video Signal Processing Equipment (0770-7500), TOOLS & EQUIPMENT—C-220

Generators, Syne, Countdown, Video Signal Processing Equipment (0770-7460), TOOLS & EQUIPMENT—C-220

Generators, Syne, Multiburst, Video Signal Processing Equipment (0770-7520), TOOLS & EQUIPMENT—C-220

Generators, Syne, Safe Title Area, Video Signal Processing Equipment (0770-7540), TOOLS & EQUIPMENT—C-220

Generators, Syne, Source Identification, Video Signal Processing Equip (0770-7580), TOOLS & EQUIPMENT—C-220

Generators, Syne, Staircase Ramp, Video Signal Processing Equipment (0770-7580), TOOLS & EQUIPMENT—C-221

Generators, Syne, Sync, Video Signal Processing Equipment (0770-7600), TOOLS & EQUIPMENT—C-221

Generators, Syne, Video Signal Processing Equipment (0770-7440), TOOLS & EQUIPMENT—C-220

Generators, Syne, Video Slate Board, Video Processing Equipment (0770-7620), TOOLS & EQUIPMENT—C-221

Generators, Test Signal, RF Test Equipment (0800-2420), TOOLS & EQUIPMENT—C-226

Generators, Time Code (0770-3440), TOOLS & EQUIPMENT—C-212

Generators, Time Code, Vertical Interval (0770-3460), TOOLS & EQUIPMENT—C-212

Generators, Tone (0770-3480), TOOLS & EQUIPMENT—C-212

Generators, Tone, EBS (0770-3500), TOOLS & EQUIPMENT—C-212

Generators, VITS (0800-1380), TOOLS & EQUIPMENT—C-225

Generators, VITS inserter (0800-1400), TOOLS & EQUIPMENT—C-225

Generators, Video Sweep (0800-1360), TOOLS & EQUIPMENT—C-225

Generators-SCA (0210-0780), BROADCAST EQUIPMENT—C-125

Grade Level Housings (0340-0020), CABLE EQUIPMENT & SUPPLIES—C-138

Graphic Aids (0760-0820), STUDIO EQUIPMENT & SUPPLIES—C-203

Graphic Equalizers (0770-3520), STUDIO EQUIPMENT & SUPPLIES—C-212

Graphic Equalizers, Audio Processing Effects Equipment (0710-0960), TOOLS & EQUIPMENT—C-185

Graphic System, Weather (0770-7900), STUDIO EQUIPMENT & SUPPLIES—C-221

Graphics & Art Equipment, Bit Pad Digitizers (0770-2920), TOOLS & EQUIPMENT—C-210

Graphics & Art Equipment, Electronic (0770-2900), STUDIO EQUIPMENT & SUPPLIES—C-210

Graphics & Art Equipment, Electronic, 'Draw on Screen' Systems (0770-3080), TOOLS & EQUIPMENT—C-211

Graphics & Art Equipment, Electronic, Camera/VTR Digitizers (0770-2940), TOOLS & EQUIPMENT—C-211

Graphics & Art Equipment, Electronic, Digital Art/Paint Systems (0770-2960), TOOLS & EQUIPMENT—C-211

Graphics & Art Equipment, Electronic, Digital Still Stores (0770-2980), TOOLS & EQUIPMENT—C-211

BUYERS GUIDE PRODUCT INDEX

- Grip Equipment (0740-0180), STUDIO EQUIPMENT & SUPPLIES—C-198
- Grips, Drop (0330-0320), CABLE EQUIPMENT & SUPPLIES—C-135
- Ground Resistance Testers, Cable Test Equipment (0800-0500), TOOLS & EQUIPMENT—C-223
- Guy Grips, Cable Tools (0900-0120), TOOLS & EQUIPMENT—C-228
- Guy Strain Insulators, Antenna Accessories (0100-0220), TOOLS & EQUIPMENT—C-113
- Guyed Towers (0100-1460), TOOLS & EQUIPMENT—C-119
- ### H
- Hand Held Microphones (0710-3900), TOOLS & EQUIPMENT—C-191
- Handheld Cameras (0770-0680), TOOLS & EQUIPMENT—C-207
- Hangers, Studio, Lighting & Power Equipment & Supplies (0740-0040), TOOLS & EQUIPMENT—C-198
- Hard-Wire Intercom Systems (0770-3600), TOOLS & EQUIPMENT—C-212
- Hardware, Construction Equipment (0100-1480), TOOLS & EQUIPMENT—C-119
- Hardware, Security (0360-0100), CABLE EQUIPMENT & SUPPLIES—C-139
- Harmonic Distortion Analyzers (0800-1420), TEST & MEASUREMENT EQUIPMENT & SUPPLIES—C-225
- Harmonic Distortion Meters, Audio Test Equipment (0800-0220), TOOLS & EQUIPMENT—C-222
- Headend Buildings (0350-0100), TOOLS & EQUIPMENT—C-138
- Headend Control Units (0350-0120), TOOLS & EQUIPMENT—C-138
- Headend Equipment (0350-0080), CABLE EQUIPMENT & SUPPLIES—C-138
- Headend Equipment-Turnkey Systems (0350-0140), TOOLS & EQUIPMENT—C-138
- Headend Power Supplies (0350-0160), TOOLS & EQUIPMENT—C-138
- Headend Power Supplies, Standby (0100-1360), ANTENNAS, TOWERS & EQUIPMENT—C-119
- Headphones (0710-3200), STUDIO EQUIPMENT & SUPPLIES—C-190
- Headphones, Announcers Earpiece (0710-3220), TOOLS & EQUIPMENT—C-190
- Headphones, Audio Monitor (0710-0700), TOOLS & EQUIPMENT—C-184
- Headphones, Mono (0710-3240), TOOLS & EQUIPMENT—C-190
- Headphones, Stereo (0710-3260), TOOLS & EQUIPMENT—C-190
- Headphones, With Announcers Mike (0710-3280), TOOLS & EQUIPMENT—C-190
- Heads Alignment Equipment, VTRS & VCRs (0770-6800), TOOLS & EQUIPMENT—C-219
- Heads, Alignment Equipment, Videotape Recorders (0770-4760), TOOLS & EQUIPMENT—C-215
- Heads, Audio & Accessories (0710-3300), STUDIO EQUIPMENT & SUPPLIES—C-190
- Heads, Audio Playback (0710-3440), TOOLS & EQUIPMENT—C-190
- Heads, Audio Record (0710-3480), TOOLS & EQUIPMENT—C-190
- Heads, Audio Replacement (0710-3500), TOOLS & EQUIPMENT—C-190
- Heads, Audio, Alignment Gauges (0710-3320), TOOLS & EQUIPMENT—C-190
- Heads, Audio, Cleaners (0710-3360), TOOLS & EQUIPMENT—C-190
- Heads, Audio, Oegaussers (0710-3380), TOOLS & EQUIPMENT—C-190
- Heads, Audio, Erase (0710-3400), TOOLS & EQUIPMENT—C-190
- Heads, Audio, Film Stripe (0710-3420), TOOLS & EQUIPMENT—C-190
- Heads, Audio, Rebuilt (0710-3460), TOOLS & EQUIPMENT—C-190
- Heads, Film Equipment (0730-0180), TOOLS & EQUIPMENT—C-196
- Heads, Rebuilt, Recorders, Videotape (0770-4780), TOOLS & EQUIPMENT—C-215
- Heads, Rebuilt, VTRS & VCRs (0770-6820), TOOLS & EQUIPMENT—C-219
- Heads, Replacement, Videotape Recorders (0770-4800), TOOLS & EQUIPMENT—C-215
- Heads, Replacement, VTRS & VCRs (0770-6840), TOOLS & EQUIPMENT—C-219
- Heads, Tape Recorder Parts & Accessories (0710-5740), TOOLS & EQUIPMENT—C-194
- Heads, Video (see VTRS, VCRs & Recorders) (0770-7065), TOOLS & EQUIPMENT—C-220
- Heads, Videotape Recorders (0770-4740), TOOLS & EQUIPMENT—C-215
- Heads, VTRS & VCRs (0770-6780), TOOLS & EQUIPMENT—C-219
- Heat Exchangers, Transmitters & Accessories (0220-0200), BROADCAST EQUIPMENT—C-128
- Heated Microwave Radomes (0500-0360), TOOLS & EQUIPMENT—C-147
- Heater Controls, Antenna Accessories (0100-0240), TOOLS & EQUIPMENT—C-113
- Heavy Duty Cable, AC/DC Power (0310-0180), TOOLS & EQUIPMENT—C-132
- Helicopter Rigs, Carrying Systems, Camera Accessories (0770-1340), TOOLS & EQUIPMENT—C-207
- Helicopter Rigs, Film Equipment (0730-0200), TOOLS & EQUIPMENT—C-196
- Helicopters (0750-0340), STUDIO EQUIPMENT & SUPPLIES—C-201
- Helicopters, ENG Systems (0750-0360), TOOLS & EQUIPMENT—C-201
- Helicopters, Stabilizers (0750-0380), TOOLS & EQUIPMENT—C-201
- High Intensity Flashers (0100-1440), TOOLS & EQUIPMENT—C-119
- HMI Lights, Lighting & Power Equipment & Supplies (0740-0060), TOOLS & EQUIPMENT—C-198
- HMI, SI fixtures, Lighting Accessories (0740-0420), TOOLS & EQUIPMENT—C-199
- Housings, Grade Level (0340-0020), CABLE EQUIPMENT & SUPPLIES—C-138
- Housings, Pedestal (0340-0060), CABLE EQUIPMENT & SUPPLIES—C-138
- ### I
- IC Testers, Measuring/Monitoring Meters (0800-1820), TOOLS & EQUIPMENT—C-225
- Ice Warning Systems, Antenna Accessories (0100-0260), TOOLS & EQUIPMENT—C-113
- Identification & Drop Security Equipment (0360-0060), CABLE EQUIPMENT & SUPPLIES—C-139
- Identification Devices, Security Hardware (0360-0120), TOOLS & EQUIPMENT—C-139
- Identification Systems, Video (0770-3540), STUDIO EQUIPMENT & SUPPLIES—C-212
- IM Meters, Audio Test Equipment (0800-0240), TOOLS & EQUIPMENT—C-222
- Image Enhancers, Digital Processing Equipment (0770-2580), TOOLS & EQUIPMENT—C-210
- Image Processors — Video (see Digital Processing Equipment) (0770-7067), TOOLS & EQUIPMENT—C-220
- Image Processors, Digital Processing Equipment (0770-2600), TOOLS & EQUIPMENT—C-210
- Image Repositioners (see Video Signal Processing Equipment) (0770-3550), TOOLS & EQUIPMENT—C-212
- Image Repositioners, Video Signal Processing Equipment (0770-7400), TOOLS & EQUIPMENT—C-220
- Image Synthesis (0770-3560), STUDIO EQUIPMENT & SUPPLIES—C-212
- Impedance Bridges, RF Test Equipment (0800-2340), TOOLS & EQUIPMENT—C-226
- Impedance Matching Attenuators (0800-0120), TOOLS & EQUIPMENT—C-222
- Importer of TV Film Series (0600-0890), SERVICES—C-159
- Importer, Film (0600-0810), TOOLS & EQUIPMENT—C-157
- In-System Converters & Sub-VHF Equipment (0330-0580), CABLE EQUIPMENT & SUPPLIES—C-137
- Indicator Panels, Light (0100-1560), TOOLS & EQUIPMENT—C-119
- Indicators, Audio Level (0710-0580), STUDIO EQUIPMENT & SUPPLIES—C-184
- Indicators, Audio Level, LED (0710-0600), TOOLS & EQUIPMENT—C-184
- Indicators, Audio Level, PPM (0710-0620), TOOLS & EQUIPMENT—C-184
- Indicators, Audio Level, Video Monitor Display (0710-0640), TOOLS & EQUIPMENT—C-184
- Indicators, Audio Level, VU (0710-0660), TOOLS & EQUIPMENT—C-184
- Industrial & Educational Films (0610-0280), TOOLS & EQUIPMENT—C-176
- Information/Database Management Services (0600-0620), SERVICES—C-153
- Insertor Generators, VITS (0800-1400), TOOLS & EQUIPMENT—C-225
- Insertor/Reader VIT (0800-1440), TEST & MEASUREMENT EQUIPMENT & SUPPLIES—C-225
- Insertion Equipment, Ad (0770-0020), STUDIO EQUIPMENT & SUPPLIES—C-205
- Insertion Equipment, Ad, Cartridge (0770-0040), TOOLS & EQUIPMENT—C-205
- Insertion Equipment, Ad, Tone Sensors (0770-0060), TOOLS & EQUIPMENT—C-205
- Inspection Equipment, Film (0730-0587), STUDIO EQUIPMENT & SUPPLIES—C-197
- Installation Construction, Cable Services (0600-0440), TOOLS & EQUIPMENT—C-151
- Installation Equipment, Apartment (0320-0020), CABLE EQUIPMENT & SUPPLIES—C-132
- Installation Equipment, Apartment, Flush-Mount Service Cells (0320-0040), TOOLS & EQUIPMENT—C-132
- Installation Equipment, Apartment, Molding Duct (0320-0060), TOOLS & EQUIPMENT—C-132
- Installation Equipment, Apartment, Multi-Trap Enclosures (0320-0080), TOOLS & EQUIPMENT—C-132
- Installation Equipment, Apartment, Pre-Wire Boxes (0320-0100), TOOLS & EQUIPMENT—C-132
- Installation Services, Antenna (0100-0270), TOOLS & EQUIPMENT—C-113
- Installation Services, Turnkey (0600-2180), SERVICES—C-168
- Installation Tools & Accessories, Cable (0900-0020), TOOLS & EQUIPMENT—C-228
- Installation, Satellite Earth Station (0600-0560), TOOLS & EQUIPMENT—C-151
- Insulation Testers, Cable Test Equipment (0800-0520), TOOLS & EQUIPMENT—C-223

Insulators, Antenna Base (0100-0080), TOOLS & EQUIPMENT—C-113

Insurance Services (0600-0900), SERVICES—C-160

Intercity Microwave Equipment (0500-0280), TOOLS & EQUIPMENT—C-146

Intercom Systems (0710-3520), STUDIO EQUIPMENT & SUPPLIES—C-190

Intercom Systems, Hard-Wire (0770-3600), TOOLS & EQUIPMENT—C-212

Intercom Systems, Hardwired (0710-3540), TOOLS & EQUIPMENT—C-191

Intercom Systems, RF (0710-3560), TOOLS & EQUIPMENT—C-191

Intercom Systems, Wireless (0770-3620), TOOLS & EQUIPMENT—C-212

Interconnects, Cable (0800-0080), TOOLS & EQUIPMENT—C-148

Interface Equipment, Telco (0710-5980), STUDIO EQUIPMENT & SUPPLIES—C-194

Interface Machine Controls, Parallel, Technical Automation (0770-3720), TOOLS & EQUIPMENT—C-213

Interface Machine Controls, Serial, Technical Automation (0770-3740), TOOLS & EQUIPMENT—C-213

Interference Eliminators (0100-1100), ANTENNAS, TOWERS & EQUIPMENT—C-118

Interior Service Boxes, Transmission Line (0370-0580), TOOLS & EQUIPMENT—C-142

Intermod Distortion Analyzers (0800-1460), TEST & MEASUREMENT EQUIPMENT & SUPPLIES—C-225

Interval Timers, V & H (0800-1480), TEST & MEASUREMENT EQUIPMENT & SUPPLIES—C-225

Inverters, Power Supplies (0760-1040), TOOLS & EQUIPMENT—C-204

Investment Banking Services (0600-0920), SERVICES—C-160

Isolation Amplifiers (0770-0120), TOOLS & EQUIPMENT—C-205

Isolation Transformers (0100-1500), TOOLS & EQUIPMENT—C-119

J

Jack Panels (0760-0640), STUDIO EQUIPMENT & SUPPLIES—C-203

Jack Panels, Wired (0760-0660), TOOLS & EQUIPMENT—C-203

K

Key Lighting Accessories (0740-0440), TOOLS & EQUIPMENT—C-199

Keyboard Entry Teleprompters (0720-0180), TOOLS & EQUIPMENT—C-195

Keyer Decoder, Chroma (0770-1900), STUDIO EQUIPMENT & SUPPLIES—C-208

Keyers (see Special Effects Equipment) (0770-3625), TOOLS & EQUIPMENT—C-212

Keyers, Chroma (0770-1920), STUDIO EQUIPMENT & SUPPLIES—C-208

Keyers, Downstream, Special Effects Equipment (0770-5640), TOOLS & EQUIPMENT—C-217

Keyers, Nonadditive, Special Effects Equipment (0770-5680), TOOLS & EQUIPMENT—C-217

Keyers, Special Effects Equipment (0770-5620), TOOLS & EQUIPMENT—C-217

Kinescope, Programming (0610-0300), TOOLS & EQUIPMENT—C-176

Klystron Transmitter Tubes (0760-1640), TOOLS & EQUIPMENT—C-204

Klystron Tubes, Electromagnetics (0760-0380), STUDIO EQUIPMENT & SUPPLIES—C-202

Knobs, Control (0760-0680), STUDIO EQUIPMENT & SUPPLIES—C-203

L

Laboratories, Film (0600-0820), SERVICES—C-158

Laboratory Facilities (0800-0930), SERVICES—C-160

Ladders (0760-0700), STUDIO EQUIPMENT & SUPPLIES—C-203

Ladders, Vans & Mobile Units (0750-0740), TOOLS & EQUIPMENT—C-202

Lamps, Fixtures, Controls (0740-0020), STUDIO EQUIPMENT & SUPPLIES—C-197

Lamps, Fixtures-Control Board/Console (0740-0160), STUDIO EQUIPMENT & SUPPLIES—C-198

Lamps, Lighting Accessories (0740-0460), TOOLS & EQUIPMENT—C-199

Lamps, Replacement (0100-1520), TOOLS & EQUIPMENT—C-119

Lapel Microphones (0710-3920), TOOLS & EQUIPMENT—C-191

Large Screen TV Projectors (0730-0960), TOOLS & EQUIPMENT—C-197

Large Studio Production Switchers (0770-4340), TOOLS & EQUIPMENT—C-215

Lashing Wire (0760-0720), STUDIO EQUIPMENT & SUPPLIES—C-203

Lavalier Microphones (0710-3940), TOOLS & EQUIPMENT—C-191

LED Audio Level Indicators (0710-0600), TOOLS & EQUIPMENT—C-184

Lead-Acid Batteries (0750-0080), TOOLS & EQUIPMENT—C-200

Lead-Acid Batteries, Power Supplies (0760-0940), TOOLS & EQUIPMENT—C-204

Leader Tape, Audio Tape Equipment & Accessories (0710-1300), TOOLS & EQUIPMENT—C-186

Leakage Detection Equipment, Cable Test Equipment, RF (0800-0560), TOOLS & EQUIPMENT—C-223

Lease Services, Properties (0800-1570), SERVICES—C-163

Legal Services (0600-0940), SERVICES—C-160

Lens Components, Cameras & Accessories (0770-0920), TOOLS & EQUIPMENT—C-207

Lens Extenders, Cameras & Accessories (0770-0940), TOOLS & EQUIPMENT—C-207

Lens Stabilizing Systems, Film Equipment (0730-0220), TOOLS & EQUIPMENT—C-196

Lens Tubes, Camera Lenses & Accessories (0770-1120), TOOLS & EQUIPMENT—C-207

Lenses & Accessories (see Cameras & Supplies) (0770-3630), TOOLS & EQUIPMENT—C-212

Lenses & Accessories, Cameras (0770-1000), TOOLS & EQUIPMENT—C-207

Lenses & Accessories, Digital Remote Control Systems (0770-1160), TOOLS & EQUIPMENT—C-207

Lenses & Accessories, Pickup Tubes (0770-1110), TOOLS & EQUIPMENT—C-207

Lenses & Accessories, Test Charts (0770-1180), TOOLS & EQUIPMENT—C-207

Lenses, 16mm Motion Picture Cameras & Supplies (0730-0700), TOOLS & EQUIPMENT—C-197

Lenses, 35mm Motion Picture Cameras & Supplies (0730-0740), TOOLS & EQUIPMENT—C-197

Lenses, 8mm Motion Picture Cameras & Supplies (0730-0660), TOOLS & EQUIPMENT—C-197

Lenses, Fixed, Camera Lenses & Accessories (0770-1080), TOOLS & EQUIPMENT—C-207

Lenses, Motion Picture (see Motion Picture Cameras & Accessories) (0730-0610), TOOLS & EQUIPMENT—C-197

Lenses, Projection, Camera Lenses & Accessories (0770-1100), TOOLS & EQUIPMENT—C-207

Lenses, Zoom, Accessories (0770-1140), TOOLS & EQUIPMENT—C-207

Level Control Sound Systems (0710-5320), TOOLS & EQUIPMENT—C-193

Level Indicators, Audio (0710-0580), STUDIO EQUIPMENT & SUPPLIES—C-184

Level Indicators, Audio, LED (0710-0600), TOOLS & EQUIPMENT—C-184

Level Indicators, Audio, PPM (0710-0620), TOOLS & EQUIPMENT—C-184

Level Indicators, Audio, Video Monitor Display (0710-0640), TOOLS & EQUIPMENT—C-184

Level Indicators, Audio, VU (0710-0660), TOOLS & EQUIPMENT—C-184

Library, Music Services (0800-1200), SERVICES—C-182

Licensing Services (0600-0960), SERVICES—C-160

Lift Buckets, Aerial (0750-0020), STUDIO EQUIPMENT & SUPPLIES—C-200

Lifts, Platforms & Bucket Lifts (0750-0260), STUDIO EQUIPMENT & SUPPLIES—C-201

Light Indicator Panels (0100-1560), TOOLS & EQUIPMENT—C-119

Lighting (0100-1580), TOOLS & EQUIPMENT—C-120

Lighting & Power Equipment & Supplies, Hangers, Studio (0740-0040), TOOLS & EQUIPMENT—C-198

Lighting & Power Equipment & Supplies, Lights, HMI (0740-0080), TOOLS & EQUIPMENT—C-198

Lighting & Power Equipment & Supplies, Patch Panel (0740-0120), TOOLS & EQUIPMENT—C-198

Lighting & Power Equipment & Supplies, Portable/ENG Lights (0740-0080), TOOLS & EQUIPMENT—C-198

Lighting & Power Equipment & Supplies, Replacement (0740-0140), TOOLS & EQUIPMENT—C-198

Lighting & Power Equipment & Supplies, Studio Lights (0740-0100), TOOLS & EQUIPMENT—C-198

Lighting (see LIGHTING & POWER EQUIPMENT) (0770-3640), TOOLS & EQUIPMENT—C-212

Lighting Accessories (0740-0200), STUDIO EQUIPMENT & SUPPLIES—C-198

Lighting Accessories, Connector Plugs (0740-0220), TOOLS & EQUIPMENT—C-198

Lighting Accessories, Control Boards (0740-0240), TOOLS & EQUIPMENT—C-199

Lighting Accessories, Cyc Lighting (0740-0260), TOOLS & EQUIPMENT—C-199

Lighting Accessories, Diffusion, EFX Material (0740-0280), TOOLS & EQUIPMENT—C-199

Lighting Accessories, Dimmer Packs (0740-0300), TOOLS & EQUIPMENT—C-199

Lighting Accessories, Fader Controls (0740-0320), TOOLS & EQUIPMENT—C-199

Lighting Accessories, Fill (0740-0340), TOOLS & EQUIPMENT—C-199

Lighting Accessories, Filters (0740-0360), TOOLS & EQUIPMENT—C-199

Lighting Accessories, Fixtures (0740-0380), TOOLS & EQUIPMENT—C-199

Lighting Accessories, Gels (0740-0400), TOOLS & EQUIPMENT—C-199

Lighting Accessories, HMI, SI fixtures (0740-0420), TOOLS & EQUIPMENT—C-199

Lighting Accessories, Key (0740-0440), TOOLS & EQUIPMENT—C-199

Lighting Accessories, Lamps (0740-0460), TOOLS & EQUIPMENT—C-199

BUYERS GUIDE PRODUCT INDEX

- Lighting Accessories, Stands, Rigging (0740-0520), TOOLS & EQUIPMENT—C-200
- Lighting Accessories, Transformers (0740-0540), TOOLS & EQUIPMENT—C-200
- Lighting Automation Controls & Systems (0780-0200), TOOLS & EQUIPMENT—C-202
- Lighting Control Boards (0740-0240), TOOLS & EQUIPMENT—C-199
- Lighting Kits, Switcher (0740-0640), STUDIO EQUIPMENT & SUPPLIES—C-200
- Lighting Packs, Battery (0750-0220), TOOLS & EQUIPMENT—C-201
- Lightning Arrestors (0100-1120), ANTENNAS, TOWERS & EQUIPMENT—C-118
- Lightning Protection Systems (0100-1140), ANTENNAS, TOWERS & EQUIPMENT—C-118
- Lights, HMI, Lighting & Power Equipment & Supplies (0740-0060), TOOLS & EQUIPMENT—C-198
- Lights, Portable/ENG, Power Equipment & Supplies (0740-0060), TOOLS & EQUIPMENT—C-198
- Lights, Studio Warning (0740-0560), STUDIO EQUIPMENT & SUPPLIES—C-200
- Lights, Studio, Power Equipment & Supplies (0740-0100), TOOLS & EQUIPMENT—C-198
- Lights, Tower (0100-1180), ANTENNAS, TOWERS & EQUIPMENT—C-118
- Lights, Towers & Accessories (0100-1400), ANTENNAS, TOWERS & EQUIPMENT—C-119
- Lightweight Cameras (13mm tubes) (0770-0700), TOOLS & EQUIPMENT—C-207
- Limiter/Compressors (0710-3580), STUDIO EQUIPMENT & SUPPLIES—C-191
- Limiter/Compressors, FM, Audio Processing Effects Equipment (0710-0940), TOOLS & EQUIPMENT—C-185
- Limiter/Compressors, TV (0770-3660), STUDIO EQUIPMENT & SUPPLIES—C-212
- Line Amplifiers (0710-0120), TOOLS & EQUIPMENT—C-182
- Line Drive Amplifiers (0210-0100), TOOLS & EQUIPMENT—C-123
- Line Extender Amplifiers (0330-0360), CABLE EQUIPMENT & SUPPLIES—C-135
- Line Extenders, Transmission Line Equipment (0370-0620), TOOLS & EQUIPMENT—C-143
- Line Hardware (0100-1260), ANTENNAS, TOWERS & EQUIPMENT—C-118
- Line Isolation Transformers, Video/Data (0210-1720), TOOLS & EQUIPMENT—C-127
- Line Output Display, Video (0770-7080), STUDIO EQUIPMENT & SUPPLIES—C-220
- Line Surge Protectors (0780-0740), STUDIO EQUIPMENT & SUPPLIES—C-203
- Line Voltage Meter, Measuring/Monitoring Meters (0800-1860), TOOLS & EQUIPMENT—C-225
- Load Resistors, Coaxial (0210-0780), BROADCAST EQUIPMENT—C-125
- Loaders, Audio Tape Equipment & Accessories (0710-1320), TOOLS & EQUIPMENT—C-186
- Loaders, VTRs & VCRs (0770-6880), TOOLS & EQUIPMENT—C-219
- Loads, RF Power Equipment (0210-1040), TOOLS & EQUIPMENT—C-125
- Local Video Switchers (0770-5880), TOOLS & EQUIPMENT—C-217
- Locks, Security (0360-0160), CABLE EQUIPMENT & SUPPLIES—C-139
- Log Printers, Logging, Monitoring Test Equipment (0800-1580), TOOLS & EQUIPMENT—C-225
- Logging Automation Controls & Systems (0760-0220), TOOLS & EQUIPMENT—C-202
- Logging Equipment, Audio Tape Equipment & Accessories (0710-1340), TOOLS & EQUIPMENT—C-186
- Logging Recorders, Videotape (0770-4620), TOOLS & EQUIPMENT—C-215
- Logging Tape Recorders (0710-5600), TOOLS & EQUIPMENT—C-194
- Logging, Monitoring Test Equipment (0800-1520), TEST & MEASUREMENT EQUIPMENT & SUPPLIES—C-225
- Logging, Monitoring Test Equipment, Chart Recorders (0800-1560), TOOLS & EQUIPMENT—C-225
- Logging, Monitoring Test Equipment, Log Printers (0800-1580), TOOLS & EQUIPMENT—C-225
- Logging, Monitoring Test Equipment, Radio Monitors (0800-1600), TOOLS & EQUIPMENT—C-225
- Logging, Monitoring Test Equipment, Status, Alarm Indicators (0800-1620), TOOLS & EQUIPMENT—C-225
- Logging, Monitoring Test Equipment, Tape-Based Loggers (0800-1640), TOOLS & EQUIPMENT—C-225
- Logging, Monitoring Test Equipment, TV Monitors (0800-1660), TOOLS & EQUIPMENT—C-225
- Logic Analyzers (0800-1500), TEST & MEASUREMENT EQUIPMENT & SUPPLIES—C-225
- Loudspeakers (0760-0760), STUDIO EQUIPMENT & SUPPLIES—C-203
- Loudspeakers, Control Room (0760-0780), TOOLS & EQUIPMENT—C-203
- Loudspeakers, Record Studio (0760-0800), TOOLS & EQUIPMENT—C-203
- Low Frequency Extenders (0710-3660), STUDIO EQUIPMENT & SUPPLIES—C-191
- Low Noise Amplifiers, Satellite Earth Station (0110-0120), ANTENNAS, TOWERS & EQUIPMENT—C-121
- Low Noise Satellite Earth Station Amplifiers (0110-0120), ANTENNAS, TOWERS & EQUIPMENT—C-121
- LPTV Programming (0610-0310), TOOLS & EQUIPMENT—C-176

M

- MATV Distribution Equipment (0220-0440), BROADCAST EQUIPMENT—C-128
- Machine Assignment Systems (0770-3680), STUDIO EQUIPMENT & SUPPLIES—C-212
- Machine Controls, Parallel Interface, Technical Automation (0770-3720), TOOLS & EQUIPMENT—C-213
- Machine Controls, Serial Interface, Technical Automation (0770-3740), TOOLS & EQUIPMENT—C-213
- Machine Controls, VI Systems, Technical Automation (0770-3760), TOOLS & EQUIPMENT—C-213
- Machines, Cart, Record Only (0710-1840), TOOLS & EQUIPMENT—C-187
- Magnetic Film Transports, Dubbers (Sprocketed) (0710-5410), TOOLS & EQUIPMENT—C-193
- Magnetic Film, Sprocketed, Audio Tape Equipment & Accessories (0710-1480), TOOLS & EQUIPMENT—C-186
- Magnetic Tape Transports (0710-1480), TOOLS & EQUIPMENT—C-186
- Maintenance Services (0600-0960), SERVICES—C-160
- Management Services (0600-1100), SERVICES—C-161
- Management Services, Systems (0600-2040), SERVICES—C-167
- Management Systems Consulting Services (0600-1120), SERVICES—C-161
- Management/Operating Systems, Cable (0350-0040), CABLE EQUIPMENT & SUPPLIES—C-138
- Manual Master Control Switchers (0770-3840), TOOLS & EQUIPMENT—C-213
- Mapping Services, Strand (0600-1880), SERVICES—C-165
- Marine Radiofacsimile Chart Recorders, Weather Equipment (0770-7760), TOOLS & EQUIPMENT—C-221
- Marker Generators (0800-1220), TOOLS & EQUIPMENT—C-224
- Market Research Services (0600-1140), SERVICES—C-161
- Market Valuations, Financial Services (0600-0855), TOOLS & EQUIPMENT—C-158
- Marketing Services (0600-1160), SERVICES—C-162
- Master Control Consoles (0770-2200), TOOLS & EQUIPMENT—C-209
- Master Control Switchers (0770-3780), STUDIO EQUIPMENT & SUPPLIES—C-213
- Master Control Switchers, Automated (0770-3800), TOOLS & EQUIPMENT—C-213
- Master Control Switchers, Business Automation Interfaced (0770-3820), TOOLS & EQUIPMENT—C-213
- Master Control Switchers, Manual (0770-3840), TOOLS & EQUIPMENT—C-213
- Master Controls, Custom, Automation Controls & Systems (0770-0360), TOOLS & EQUIPMENT—C-206
- Master, Slave Clocks, (0800-0680), TOOLS & EQUIPMENT—C-223
- Masts (0100-1600), TOOLS & EQUIPMENT—C-120
- Masts, ENG, Antenna Accessories (0100-0280), TOOLS & EQUIPMENT—C-114
- Matching Networks, Audio (0710-4620), TOOLS & EQUIPMENT—C-192
- Matching Networks, RF (0710-4680), TOOLS & EQUIPMENT—C-193
- Matching Transformers (0330-0380), CABLE EQUIPMENT & SUPPLIES—C-136
- Materials, Props Set Design (0600-1780), TOOLS & EQUIPMENT—C-165
- MDS Communications Systems (0500-0010), MDS/MICROWAVE EQUIPMENT & SUPPLIES—C-146
- MDS Equipment (0500-0060), MDS/MICROWAVE EQUIPMENT & SUPPLIES—C-146
- Measuring Sets, Delay (0800-0820), TEST & MEASUREMENT EQUIPMENT & SUPPLIES—C-223
- Measuring/Monitoring Meters (0800-1700), TEST & MEASUREMENT EQUIPMENT & SUPPLIES—C-225
- Measuring/Monitoring Meters, Antenna Base Meter (0800-1720), TOOLS & EQUIPMENT—C-225
- Measuring/Monitoring Meters, Audio Voltmeters (0800-2020), TOOLS & EQUIPMENT—C-225
- Measuring/Monitoring Meters, Digital Multimeter (0800-1760), TOOLS & EQUIPMENT—C-225
- Measuring/Monitoring Meters, Digital Panel Meters (0800-1780), TOOLS & EQUIPMENT—C-225
- Measuring/Monitoring Meters, IC Testers (0800-1820), TOOLS & EQUIPMENT—C-225
- Measuring/Monitoring Meters, Line Voltage Meter (0800-1860), TOOLS & EQUIPMENT—C-225
- Measuring/Monitoring Meters, Modular Test Sets (0800-1880), TOOLS & EQUIPMENT—C-225
- Measuring/Monitoring Meters, Peak Program (0800-1900), TOOLS & EQUIPMENT—C-225
- Measuring/Monitoring Meters, Semiconductor Testers (0800-1960), TOOLS & EQUIPMENT—C-225
- Measuring/Monitoring Meters, TRF Meter (0800-1940), TOOLS & EQUIPMENT—C-225

- Measuring/Monitoring Meters, Video Level Meters (0800-1980), TOOLS & EQUIPMENT—C-225
- Measuring/Monitoring Meters, Video Noise Meters (0800-2000), TOOLS & EQUIPMENT—C-225
- Measuring/Monitoring Meters, VTVMs (0800-2040), TOOLS & EQUIPMENT—C-225
- Measuring/Monitoring Meters, Vu Meters (0800-2080), TOOLS & EQUIPMENT—C-225
- Mechanical Reverb, Audio Processing Effects Equipment (0710-0980), TOOLS & EQUIPMENT—C-185
- Media Brokerage Services (0800-0286), TOOLS & EQUIPMENT—C-150
- Merger/Acquisition Services (0800-1165), SERVICES—C-162
- Message Generators (0720-0080), STUDIO EQUIPMENT & SUPPLIES—C-195
- Messenger & Guying Wire (0100-1180), ANTENNAS, TOWERS & EQUIPMENT—C-118
- Meter Boxes-Electrical Pull Boxes (0340-0040), CABLE EQUIPMENT & SUPPLIES—C-138
- Meters (0710-3680), STUDIO EQUIPMENT & SUPPLIES—C-191
- Meters, AM Field Intensity (0800-2220), TOOLS & EQUIPMENT—C-226
- Meters, Burst Phase (0800-0360), TEST & MEASUREMENT EQUIPMENT & SUPPLIES—C-222
- Meters, Burst Phase, Video Test Equipment (0800-2600), TOOLS & EQUIPMENT—C-227
- Meters, Current, Antenna Accessories (0100-0140), TOOLS & EQUIPMENT—C-113
- Meters, Diff. Phase/Gain, Video Test Equipment (0800-2620), TOOLS & EQUIPMENT—C-227
- Meters, dB (0800-0800), TEST & MEASUREMENT EQUIPMENT & SUPPLIES—C-223
- Meters, Field Intensity, Cable Test Equipment (0800-0480), TOOLS & EQUIPMENT—C-223
- Meters, Field Intensity, FM, RF Test Equipment (0800-2320), TOOLS & EQUIPMENT—C-226
- Meters, Field Strength (0800-1020), TEST & MEASUREMENT EQUIPMENT & SUPPLIES—C-224
- Meters, Field Strength, AM/FM (0800-1040), TOOLS & EQUIPMENT—C-224
- Meters, Field Strength, TV (0800-1060), TOOLS & EQUIPMENT—C-224
- Meters, Flutter & Wow, Audio Test Equipment (0800-0340), TOOLS & EQUIPMENT—C-222
- Meters, IM, Audio (0800-0240), TOOLS & EQUIPMENT—C-222
- Meters, Measuring/Monitoring, Wattmeters (0800-2080), TOOLS & EQUIPMENT—C-226
- Meters, Monitoring/Measuring (0800-1700), TEST & MEASUREMENT EQUIPMENT & SUPPLIES—C-225
- Meters, Monitoring/Measuring, Antenna Base (0800-1720), TOOLS & EQUIPMENT—C-225
- Meters, Monitoring/Measuring, Audio Voltmeters (0800-2020), TOOLS & EQUIPMENT—C-225
- Meters, Monitoring/Measuring, Digital Multimeter (0800-1780), TOOLS & EQUIPMENT—C-225
- Meters, Monitoring/Measuring, Digital Panel Meters (0800-1780), TOOLS & EQUIPMENT—C-225
- Meters, Monitoring/Measuring, Line Voltage Meter (0800-1860), TOOLS & EQUIPMENT—C-225
- Meters, Monitoring/Measuring, Modular Test Sets (0800-1880), TOOLS & EQUIPMENT—C-225
- Meters, Monitoring/Measuring, Peak Program (0800-1900), TOOLS & EQUIPMENT—C-225
- Meters, Monitoring/Measuring, Semiconductor Testers (0800-1960), TOOLS & EQUIPMENT—C-225
- Meters, Monitoring/Measuring, TRF Meter (0800-1940), TOOLS & EQUIPMENT—C-225
- Meters, Monitoring/Measuring, Video Level Meters (0800-1980), TOOLS & EQUIPMENT—C-225
- Meters, Monitoring/Measuring, Video Noise Meters (0800-2000), TOOLS & EQUIPMENT—C-225
- Meters, Monitoring/Measuring, VTVMs (0800-2040), TOOLS & EQUIPMENT—C-225
- Meters, Monitoring/Measuring, Vu Meters (0800-2080), TOOLS & EQUIPMENT—C-225
- Meters, Multimeters (0800-2120), TEST & MEASUREMENT EQUIPMENT & SUPPLIES—C-226
- Meters, Noise, Video Test Equipment (0800-2660), TOOLS & EQUIPMENT—C-227
- Meters, Phase Angle (0800-2180), TEST & MEASUREMENT EQUIPMENT & SUPPLIES—C-226
- Meters, Phase, RF Test Equipment (0800-2380), TOOLS & EQUIPMENT—C-226
- Meters, Power & VSWR (0800-2780), TEST & MEASUREMENT EQUIPMENT & SUPPLIES—C-227
- Meters, Power, Wattmeters, RF Test Equipment (0800-2400), TOOLS & EQUIPMENT—C-226
- Meters, RF Test Equipment, AM Field Intensity Meters (0800-2220), TOOLS & EQUIPMENT—C-226
- Meters, Signal Level, Cable Test Equipment (0800-0580), TOOLS & EQUIPMENT—C-223
- Meters, Sound Level (0770-5460), STUDIO EQUIPMENT & SUPPLIES—C-216
- Meters, TV Field Intensity, RF Test Equipment (0800-2440), TOOLS & EQUIPMENT—C-226
- Meters, Voltmeters (0800-2760), TEST & MEASUREMENT EQUIPMENT & SUPPLIES—C-227
- Meters, VSWR & Power (0800-2780), TEST & MEASUREMENT EQUIPMENT & SUPPLIES—C-227
- MF Receiving Antennas (0100-0580), TOOLS & EQUIPMENT—C-115
- Mic Mixers (1 output) (0710-2360), TOOLS & EQUIPMENT—C-188
- Microphone Cable (0310-0200), TOOLS & EQUIPMENT—C-132
- Microphone Cable Reels (0710-3760), TOOLS & EQUIPMENT—C-191
- Microphone Dollies (0710-3780), TOOLS & EQUIPMENT—C-191
- Microphone Preamps (0710-0300), TOOLS & EQUIPMENT—C-183
- Microphones (0710-3820), TOOLS & EQUIPMENT—C-191
- Microphones & Accessories (0710-3700), STUDIO EQUIPMENT & SUPPLIES—C-191
- Microphones Stands & Booms (0710-3720), TOOLS & EQUIPMENT—C-191
- Microphones, Cable (0710-3740), TOOLS & EQUIPMENT—C-191
- Microphones, Condenser (0710-3840), TOOLS & EQUIPMENT—C-191
- Microphones, Dynamic (0710-3860), TOOLS & EQUIPMENT—C-191
- Microphones, Electret/Condenser (0710-3880), TOOLS & EQUIPMENT—C-191
- Microphones, Hand Held (0710-3900), TOOLS & EQUIPMENT—C-191
- Microphones, Lapel (0710-3920), TOOLS & EQUIPMENT—C-191
- Microphones, Lavalier (0710-3940), TOOLS & EQUIPMENT—C-191
- Microphones, Mixers (0710-4100), TOOLS & EQUIPMENT—C-192
- Microphones, Modular Capsule (0710-3960), TOOLS & EQUIPMENT—C-192
- Microphones, Parabolic (0710-3980), TOOLS & EQUIPMENT—C-192
- Microphones, PZM (0710-4000), TOOLS & EQUIPMENT—C-192
- Microphones, RF (0710-4040), TOOLS & EQUIPMENT—C-192
- Microphones, Ribbon (0710-4020), TOOLS & EQUIPMENT—C-192
- Microphones, Shotgun (0710-4060), TOOLS & EQUIPMENT—C-192
- Microphones, Splitters (0710-4120), TOOLS & EQUIPMENT—C-192
- Microphones, Wireless (0710-4080), TOOLS & EQUIPMENT—C-192
- Microprocessor CCU Components, Stand Alone, Cameras & Accessories (0770-0980), TOOLS & EQUIPMENT—C-207
- Microprocessor-Controlled Production Switchers, Automated (0770-4300), TOOLS & EQUIPMENT—C-214
- Microwave Antenna Alignment Systems (0100-0080), TOOLS & EQUIPMENT—C-113
- Microwave Antennas (0500-0180), TOOLS & EQUIPMENT—C-146
- Microwave Attenuators (0800-0140), TOOLS & EQUIPMENT—C-222
- Microwave Communications Systems (0210-0400), TOOLS & EQUIPMENT—C-124
- Microwave Detectors (0800-0900), TOOLS & EQUIPMENT—C-224
- Microwave Downconverters (0500-0220), TOOLS & EQUIPMENT—C-146
- Microwave Equipment (0500-0140), MDS/MICROWAVE EQUIPMENT & SUPPLIES—C-146
- Microwave Equipment, Airborne (0500-0160), TOOLS & EQUIPMENT—C-146
- Microwave Equipment, Intercity (0500-0280), TOOLS & EQUIPMENT—C-146
- Microwave Equipment, Maintenance (0800-1040), TOOLS & EQUIPMENT—C-160
- Microwave Equipment, Portable ENG (0500-0300), TOOLS & EQUIPMENT—C-146
- Microwave Feed Systems (0500-0240), TOOLS & EQUIPMENT—C-146
- Microwave Filters (0500-0280), TOOLS & EQUIPMENT—C-146
- Microwave Portable Transmitting Antennas (0100-0820), TOOLS & EQUIPMENT—C-116
- Microwave Preamplifiers (0500-0320), TOOLS & EQUIPMENT—C-147
- Microwave Radomes (0500-0340), TOOLS & EQUIPMENT—C-147
- Microwave Radomes, Heated (0500-0360), TOOLS & EQUIPMENT—C-147
- Microwave Radomes, Unheated (0500-0380), TOOLS & EQUIPMENT—C-147
- Microwave Receivers (0500-0400), TOOLS & EQUIPMENT—C-147
- Microwave Receivers, Central (0500-0200), TOOLS & EQUIPMENT—C-146
- Microwave Receiving Antennas (0100-0800), TOOLS & EQUIPMENT—C-115
- Microwave STLs (0750-0580), TOOLS & EQUIPMENT—C-201
- Microwave Subcarrier Equipment (0500-0480), MDS/MICROWAVE EQUIPMENT & SUPPLIES—C-147
- Microwave Test Equipment (0800-2090), TEST & MEASUREMENT EQUIPMENT & SUPPLIES—C-226
- Microwave Test Equipment (See TEST & MEASUREMENT EQUIPMENT) (0500-0490), TOOLS & EQUIPMENT—C-147

BUYERS GUIDE PRODUCT INDEX

- Microwave Towers (0500-0420), TOOLS & EQUIPMENT—C-147
- Microwave Transceivers (0500-0440), TOOLS & EQUIPMENT—C-147
- Microwave Transmitters (0500-0460), TOOLS & EQUIPMENT—C-147
- Microwave Transmitting Antennas (0100-0800), TOOLS & EQUIPMENT—C-116
- Mike Amplifiers (0710-0160), TOOLS & EQUIPMENT—C-182
- Mike, Announcers, With Headphones (0710-3280), TOOLS & EQUIPMENT—C-190
- Minority Programming (0610-0320), TOOLS & EQUIPMENT—C-176
- Mixer Amplifiers (0710-0180), TOOLS & EQUIPMENT—C-182
- Mixers, Mic (1 output) (0710-2360), TOOLS & EQUIPMENT—C-188
- Mixers, Microphones & Accessories (0710-4100), TOOLS & EQUIPMENT—C-192
- Mixing & Splitting Networks (0100-1340), ANTENNAS, TOWERS & EQUIPMENT—C-119
- Mixing Networks (0710-4640), TOOLS & EQUIPMENT—C-193
- Mobile Studios & Consoles (0750-0300), STUDIO EQUIPMENT & SUPPLIES—C-201
- Mobile Units (0750-0400), STUDIO EQUIPMENT & SUPPLIES—C-201
- Mobile Units & Vans (0750-0700), STUDIO EQUIPMENT & SUPPLIES—C-201
- Mobile Units & Vans, Vans With Ladders (0750-0740), TOOLS & EQUIPMENT—C-202
- Mobile Units & Vans, Video Production (0750-0760), TOOLS & EQUIPMENT—C-202
- Mobile Vehicle Construction Services (0600-1180), SERVICES—C-162
- Mobile/Studio, Compact Production Switchers (0770-4320), TOOLS & EQUIPMENT—C-214
- Mobile Units & Vans, Eng/Reng Remote (0750-0720), TOOLS & EQUIPMENT—C-202
- Modems (0400-0280), COMPUTER SYSTEMS & ACCESSORIES—C-144
- Modems, Analog (0400-0300), TOOLS & EQUIPMENT—C-144
- Modems, Digital (0400-0320), TOOLS & EQUIPMENT—C-144
- Modular Amplifier Stations (0330-0400), CABLE EQUIPMENT & SUPPLIES—C-136
- Modular Broadcast Mono Computer Systems (0400-0080), TOOLS & EQUIPMENT—C-144
- Modular Computer Systems, Broadcast Stereo (0400-0120), TOOLS & EQUIPMENT—C-144
- Modular News Studio Set Design Services (0600-1760), TOOLS & EQUIPMENT—C-165
- Modular Test Sets, Measuring/Monitoring Meters (0800-1880), TOOLS & EQUIPMENT—C-225
- Modular, Capsule Microphones (0710-3960), TOOLS & EQUIPMENT—C-192
- Modulation Controllers (0710-4140), STUDIO EQUIPMENT & SUPPLIES—C-192
- Modulation Controllers, Transmitter (0220-0500), BROADCAST EQUIPMENT—C-129
- Modulation Density Processing Equipment (0710-4160), STUDIO EQUIPMENT & SUPPLIES—C-192
- Modulation Monitors, RF Test Equipment (0800-2360), TOOLS & EQUIPMENT—C-226
- Modulation Monitors-Audio & RF (0710-4420), TOOLS & EQUIPMENT—C-192
- Modulation Transformers (0210-1640), TOOLS & EQUIPMENT—C-127
- Modulators (0100-1200), ANTENNAS, TOWERS & EQUIPMENT—C-118
- Modulators, RF Power Equipment (0210-1060), TOOLS & EQUIPMENT—C-126
- Modulators, TV (0770-3860), STUDIO EQUIPMENT & SUPPLIES—C-213
- Molding Duct, Apartment Installation Equipment (0320-0060), TOOLS & EQUIPMENT—C-132
- Monaural Audio Consoles (0710-0480), TOOLS & EQUIPMENT—C-184
- Monaural Cartridge Systems (0710-2000), TOOLS & EQUIPMENT—C-187
- Monitor Display Audio Level Indicators, Video (0710-0640), TOOLS & EQUIPMENT—C-184
- Monitor Headphones, Audio (0710-0700), TOOLS & EQUIPMENT—C-184
- Monitor Speakers, Audio (0710-0720), TOOLS & EQUIPMENT—C-184
- Monitor Tubes, CRT (0760-1500), TOOLS & EQUIPMENT—C-204
- Monitor, Power Amplifiers (0710-0140), TOOLS & EQUIPMENT—C-182
- Monitor-Based Teleprompters (0720-0180), TOOLS & EQUIPMENT—C-195
- Monitoring Test Equipment, Log Printers (0800-1580), TOOLS & EQUIPMENT—C-225
- Monitoring Test Equipment, Logging (0800-1520), TEST & MEASUREMENT EQUIPMENT & SUPPLIES—C-225
- Monitoring Test Equipment, Logging, Chart Recorders (0800-1560), TOOLS & EQUIPMENT—C-225
- Monitoring Test Equipment, Logging, Radio Monitors (0800-1600), TOOLS & EQUIPMENT—C-225
- Monitoring Test Equipment, Logging, Status, Alarm Indicators (0800-1620), TOOLS & EQUIPMENT—C-225
- Monitoring Test Equipment, Logging, TV Monitors (0800-1660), TOOLS & EQUIPMENT—C-225
- Monitoring Test Equipment, Tape-Based Loggers (0800-1640), TOOLS & EQUIPMENT—C-225
- Monitoring/Measuring Meters (0800-1700), TEST & MEASUREMENT EQUIPMENT & SUPPLIES—C-225
- Monitoring/Measuring Meters, Antenna Base Meter (0800-1720), TOOLS & EQUIPMENT—C-225
- Monitoring/Measuring Meters, Audio Voltmeters (0800-2020), TOOLS & EQUIPMENT—C-225
- Monitoring/Measuring Meters, Digital Multimeter (0800-1760), TOOLS & EQUIPMENT—C-225
- Monitoring/Measuring Meters, Digital Panel Meters (0800-1780), TOOLS & EQUIPMENT—C-225
- Monitoring/Measuring Meters, IC Testers (0800-1820), TOOLS & EQUIPMENT—C-225
- Monitoring/Measuring Meters, Line Voltage Meter (0800-1860), TOOLS & EQUIPMENT—C-225
- Monitoring/Measuring Meters, Modular Test Sets (0800-1880), TOOLS & EQUIPMENT—C-225
- Monitoring/Measuring Meters, Peak Program (0800-1900), TOOLS & EQUIPMENT—C-225
- Monitoring/Measuring Meters, Semiconductor Testers (0800-1960), TOOLS & EQUIPMENT—C-225
- Monitoring/Measuring Meters, TRF Meter (0800-1940), TOOLS & EQUIPMENT—C-225
- Monitoring/Measuring Meters, Video Level Meters (0800-1980), TOOLS & EQUIPMENT—C-225
- Monitoring/Measuring Meters, Video Noise Meters (0800-2000), TOOLS & EQUIPMENT—C-225
- Monitoring/Measuring Meters, VTVMs (0800-2040), TOOLS & EQUIPMENT—C-225
- Monitoring/Measuring Meters, Vu Meters (0800-2060), TOOLS & EQUIPMENT—C-225
- Monitors (0770-3880), STUDIO EQUIPMENT & SUPPLIES—C-213
- Monitors, Antenna, RF Test Equipment (0800-2240), TOOLS & EQUIPMENT—C-226
- Monitors, Audio (0710-0680), STUDIO EQUIPMENT & SUPPLIES—C-184
- Monitors, B & W (0770-3900), TOOLS & EQUIPMENT—C-213
- Monitors, B & W, Rack (0770-3920), TOOLS & EQUIPMENT—C-213
- Monitors, B & W, Standalone (0770-3940), TOOLS & EQUIPMENT—C-213
- Monitors, Color (0770-3960), TOOLS & EQUIPMENT—C-213
- Monitors, Color, Standalone (0770-4000), TOOLS & EQUIPMENT—C-213
- Monitors, Modulation, RF Test Equipment (0800-2360), TOOLS & EQUIPMENT—C-226
- Monitors, Pulse Cross (0770-4020), TOOLS & EQUIPMENT—C-214
- Monitors, Video Projector (0770-7240), TOOLS & EQUIPMENT—C-220
- Monitors, Waveform (0770-4060), TOOLS & EQUIPMENT—C-214
- Monitors-Audio & RF (0710-4280), STUDIO EQUIPMENT & SUPPLIES—C-192
- Monitors-Audio & RF, AM System (0710-4300), TOOLS & EQUIPMENT—C-192
- Monitors-Audio & RF, Antenna (0710-4320), TOOLS & EQUIPMENT—C-192
- Monitors-Audio & RF, Base Current/Ant Sampling (0710-4340), TOOLS & EQUIPMENT—C-192
- Monitors-Audio & RF, Directional (0710-4360), TOOLS & EQUIPMENT—C-192
- Monitors-Audio & RF, FM (0710-4400), TOOLS & EQUIPMENT—C-192
- Monitors-Audio & RF, Frequency (0710-4380), TOOLS & EQUIPMENT—C-192
- Monitors-Audio & RF, Modulation (0710-4420), TOOLS & EQUIPMENT—C-192
- Monitors-Audio & RF, Phase (0710-4440), TOOLS & EQUIPMENT—C-192
- Monitors-Audio & RF, Power (0710-4460), TOOLS & EQUIPMENT—C-192
- Monitors-Audio & RF, Program (0710-4480), TOOLS & EQUIPMENT—C-192
- Monitors-Audio & RF, RF Level (0710-4500), TOOLS & EQUIPMENT—C-192
- Monitors-Audio & RF, SCA (0710-4520), TOOLS & EQUIPMENT—C-192
- Monitors-Audio & RF, TV Aural (0710-4540), TOOLS & EQUIPMENT—C-192
- Monitors/Receivers (0770-4040), TOOLS & EQUIPMENT—C-214
- Mono Headphones (0710-3240), TOOLS & EQUIPMENT—C-190
- Mono Studio (0710-2400), TOOLS & EQUIPMENT—C-188
- Mono, Cartridges (Tape) (0770-1840), TOOLS & EQUIPMENT—C-208
- Monochrome Portable Cameras (0770-0760), TOOLS & EQUIPMENT—C-207
- Monochrome Studio Cameras (0770-0860), TOOLS & EQUIPMENT—C-207
- Motion Picture Camera Lenses, 8mm (0730-0660), TOOLS & EQUIPMENT—C-197
- Motion Picture Cameras & Supplies (0730-0620), STUDIO EQUIPMENT & SUPPLIES—C-197
- Motion Picture Cameras & Supplies, 16mm, Lenses (0730-0700), TOOLS & EQUIPMENT—C-197

Motion Picture Cameras & Supplies, Cans (0730-0760), TOOLS & EQUIPMENT—C-197

Motion Picture Cameras & Supplies, Reels (0730-0780), TOOLS & EQUIPMENT—C-197

Motion Picture Cameras, 35mm (0730-0720), TOOLS & EQUIPMENT—C-197

Motion Picture Cameras, 35mm, Lenses (0730-0740), TOOLS & EQUIPMENT—C-197

Motion Picture Cameras, 8mm (0730-0640), TOOLS & EQUIPMENT—C-197

Motion Picture Cameras, 16mm (0730-0680), TOOLS & EQUIPMENT—C-197

Motion Picture Features, Programming (0610-0340), TOOLS & EQUIPMENT—C-176

Motion Picture Film Processors (0730-0790), STUDIO EQUIPMENT & SUPPLIES—C-197

Motion Picture Lenses (see Motion Picture Cameras & Accessories) (0730-0610), TOOLS & EQUIPMENT—C-197

Motion Picture Projectors (0730-0600), STUDIO EQUIPMENT & SUPPLIES—C-197

Motion Picture Projectors, 35mm (0730-0660), TOOLS & EQUIPMENT—C-197

Motion Picture Projectors, 8mm (0730-0820), TOOLS & EQUIPMENT—C-197

Motion Picture Projectors, Forward Throw (0730-0680), TOOLS & EQUIPMENT—C-197

Motion Picture Projectors, 16mm (0730-0640), TOOLS & EQUIPMENT—C-197

Motion Picture Projectors, Rear Screen (0730-0900), TOOLS & EQUIPMENT—C-197

Motion picture shorts, Programming (0610-0380), TOOLS & EQUIPMENT—C-177

Motors, Tape Recorder Parts & Accessories (0710-5760), TOOLS & EQUIPMENT—C-194

Mounting Heads, Mounts, Carrying Systems, Camera Accessories (0770-1360), TOOLS & EQUIPMENT—C-207

Mounting/Stabilizing Equipment, Airborne, Camera Accessories (0770-1220), TOOLS & EQUIPMENT—C-207

Mounting/Stabilizing, Airborne, Film Equipment (0730-0080), TOOLS & EQUIPMENT—C-195

Mounts, Camera Mounts & Accessories (0730-0060), STUDIO EQUIPMENT & SUPPLIES—C-195

Mounts, Carrying Systems & Accessories, Cameras (0770-1200), TOOLS & EQUIPMENT—C-207

Mounts, Carrying Systems, Booms, Camera (0770-1240), TOOLS & EQUIPMENT—C-207

Mounts, Carrying Systems, Camera Accessories, Cranes (0770-1280), TOOLS & EQUIPMENT—C-207

Mounts, Carrying Systems, Dollies, Camera Accessories (0770-1300), TOOLS & EQUIPMENT—C-207

Mounts, Carrying Systems, ENG Braces, Camera Accessories (0770-1320), TOOLS & EQUIPMENT—C-207

Mounts, Carrying Systems, Mounting Heads, Camera Accessories (0770-1360), TOOLS & EQUIPMENT—C-207

Mounts, Carrying Systems, Pan & Tilt Heads, Camera Accessories (0770-1380), TOOLS & EQUIPMENT—C-207

Mounts, Carrying Systems, Pedestals, Camera Accessories (0770-1420), TOOLS & EQUIPMENT—C-207

Mounts, Carrying Systems, Pods, Camera Accessories (0770-1440), TOOLS & EQUIPMENT—C-207

Mounts, Carrying Systems, Remote Controls, Camera Accessories (0770-1480), TOOLS & EQUIPMENT—C-208

Mounts, Carrying Systems, Stabilizing Pan & Tilt Heads, Camera Accessory (0770-1400), TOOLS & EQUIPMENT—C-207

Mounts, Carrying Systems, Tripods, Camera Accessories (0770-1460), TOOLS & EQUIPMENT—C-208

Multi-Track Reels, Tape Recorders & Accessories (0710-5920), TOOLS & EQUIPMENT—C-194

Multi-Trap Enclosures, Apartment Installation Equipment (0320-0080), TOOLS & EQUIPMENT—C-132

Multibeam Antennas, Satellite Earth Station (0110-0140), ANTENNAS, TOWERS & EQUIPMENT—C-121

Multiburst Synch Generators, Video Signal Processing Equipment (0770-7520), TOOLS & EQUIPMENT—C-220

Multicarrier Systems (0710-4560), STUDIO EQUIPMENT & SUPPLIES—C-192

Multideck Cart Players/Recorders (0710-2140), TOOLS & EQUIPMENT—C-188

Multimeter, Digital (0800-1760), TOOLS & EQUIPMENT—C-225

Multimeters (0800-2120), TEST & MEASUREMENT EQUIPMENT & SUPPLIES—C-226

Multiple Access Controllers (0770-4080), STUDIO EQUIPMENT & SUPPLIES—C-214

Multiple Deck Cart Machines (0710-1800), TOOLS & EQUIPMENT—C-187

Multiple Deck, Cassette Players/Recorders (0710-2280), TOOLS & EQUIPMENT—C-188

Multiplex Communications Systems (0210-0420), TOOLS & EQUIPMENT—C-124

Multiplexers (0210-0800), BROADCAST EQUIPMENT—C-125

Multiplexers & Projectors, Film Chains (0730-0580), STUDIO EQUIPMENT & SUPPLIES—C-197

Multisource Editors, Post-Production Equipment (0770-4180), TOOLS & EQUIPMENT—C-214

Multitap, Taps, Transmission Line (0370-0480), TOOLS & EQUIPMENT—C-142

Multitrack (0710-1540), TOOLS & EQUIPMENT—C-186

Music Library Services (0600-1200), SERVICES—C-182

Music Synthesizers, Audio Processing Effects Equipment (0710-1000), TOOLS & EQUIPMENT—C-185

Music, Programming (0610-0380), TOOLS & EQUIPMENT—C-177

N

Needles, Turntables & Accessories (0710-6060), TOOLS & EQUIPMENT—C-195

Networks (0710-4600), STUDIO EQUIPMENT & SUPPLIES—C-192

Networks, Audio Matching (0710-4820), TOOLS & EQUIPMENT—C-192

Networks, Mixing (0710-4640), TOOLS & EQUIPMENT—C-193

Networks, Phasing (0710-4660), TOOLS & EQUIPMENT—C-193

Networks, RF Matching (0710-4680), TOOLS & EQUIPMENT—C-193

News (0610-0040), SERVICES—C-170

News Programming Equipment (0760-0140), TOOLS & EQUIPMENT—C-202

Newspaper Brokerage Services (0600-0289), TOOLS & EQUIPMENT—C-150

Newsreels, Programming (0610-0400), TOOLS & EQUIPMENT—C-178

Newsroom Computer Systems (0400-0140), TOOLS & EQUIPMENT—C-144

Newsroom Computers (see COMPUTERS & ACCESSORIES) (0770-2150), TOOLS & EQUIPMENT—C-209

Nicad Batteries (0750-0100), TOOLS & EQUIPMENT—C-200

Nicad Batteries, Power Supplies (0760-0960), TOOLS & EQUIPMENT—C-204

Noise Meters, Video Test Equipment (0800-2660), TOOLS & EQUIPMENT—C-227

Noise Meters, Video, Measuring/Monitoring Meters (0800-2000), TOOLS & EQUIPMENT—C-225

Noise Reducers, Digital Processing Equipment (0770-2820), TOOLS & EQUIPMENT—C-210

Noise Reduction Equipment (0710-4700), STUDIO EQUIPMENT & SUPPLIES—C-193

Noise Reduction Systems (0710-4720), STUDIO EQUIPMENT & SUPPLIES—C-193

Noise Reduction Systems (see Digital Processing Equipment) (0770-4090), TOOLS & EQUIPMENT—C-214

Noise Reduction, Audio Processing Effects Equipment (0710-1020), TOOLS & EQUIPMENT—C-185

Non-Addressable Set-Top Converters (0330-0500), TOOLS & EQUIPMENT—C-136

Non-Duplication Switchers (0100-1220), ANTENNAS, TOWERS & EQUIPMENT—C-118

Nonadditive Keyers, Special Effects Equipment (0770-5660), TOOLS & EQUIPMENT—C-217

NTSC Encoders, Video Signal Processing Equipment (0770-7420), TOOLS & EQUIPMENT—C-220

NTSC Signal Test Generators (0600-1240), TOOLS & EQUIPMENT—C-224

O

Off-Premise Set-Top Converters (0330-0520), TOOLS & EQUIPMENT—C-137

1 & 2 Track Reels, Tape Recorders & Accessories (0710-5940), TOOLS & EQUIPMENT—C-194

One-Way Drop Equipment (0330-0280), TOOLS & EQUIPMENT—C-135

Open Reel Video Tape (0770-6240), TOOLS & EQUIPMENT—C-218

Open Reels, Audio Tape Equipment & Accessories (0710-1380), TOOLS & EQUIPMENT—C-186

Open-end film commercials (0610-0420), TOOLS & EQUIPMENT—C-178

Open-Reel Tape Decks (see Audio Tape Equipment) (0710-4730), TOOLS & EQUIPMENT—C-193

Operating/Management Systems, Cable (0350-0040), CABLE EQUIPMENT & SUPPLIES—C-138

Operations Analysis Services (0600-1250), SERVICES—C-162

Optical Demodulators (0770-2440), TOOLS & EQUIPMENT—C-209

Optical Fiber Cable (0370-0320), CABLE EQUIPMENT & SUPPLIES—C-141

Optical Fiber Connectors & Fittings (0370-0180), TOOLS & EQUIPMENT—C-141

Oscillators, Tone (0710-4740), STUDIO EQUIPMENT & SUPPLIES—C-193

Oscilloscope Tubes, CRT (0760-1520), TOOLS & EQUIPMENT—C-204

Oscilloscopes (0800-2160), TEST & MEASUREMENT EQUIPMENT & SUPPLIES—C-226

Output Controls, Transmitter (0220-0520), BROADCAST EQUIPMENT—C-129

P

Pack/Test Instruments, Batteries & Accessories (0750-0240), TOOLS & EQUIPMENT—C-201

Packs/Eng, Batteries & Accessories (0750-0200), TOOLS & EQUIPMENT—C-201

Packs/Lighting, Batteries & Accessories (0750-0220), TOOLS & EQUIPMENT—C-201

Pan & Tilt Heads, Film Equipment (0730-0240), TOOLS & EQUIPMENT—C-196

BUYERS GUIDE PRODUCT INDEX

- Pan & Tilt Heads, Mounts, Carrying Systems, Camera Accessories (0770-1380), TOOLS & EQUIPMENT—C-207
- Pan & Tilt Heads, Remote Systems, Film Equipment (0730-0260), TOOLS & EQUIPMENT—C-196
- Pan & Tilt Heads, Stabilizing, Mounts, Carrying Systems, Camera Access (0770-1400), TOOLS & EQUIPMENT—C-207
- Panel Meters, Digital, Measuring/Monitoring Meters (0800-1780), TOOLS & EQUIPMENT—C-225
- Panels, Audio Patch (0710-0740), STUDIO EQUIPMENT & SUPPLIES—C-184
- Panels, Jack (0760-0640), STUDIO EQUIPMENT & SUPPLIES—C-203
- Panels, Jack, Wired (0760-0660), TOOLS & EQUIPMENT—C-203
- Parabolic Microphones (0710-3980), TOOLS & EQUIPMENT—C-192
- Parallel Interface Machine Controls, Technical Automation (0770-3720), TOOLS & EQUIPMENT—C-213
- Parametric Equalizers, Audio Processing Effects Equipment (0710-1040), TOOLS & EQUIPMENT—C-185
- Parental Control Devices (0360-0180), CABLE EQUIPMENT & SUPPLIES—C-139
- Parts & Accessories, Tape Recorders (0710-5620), TOOLS & EQUIPMENT—C-194
- Passive Reflectors (0100-1240), ANTENNAS, TOWERS & EQUIPMENT—C-118
- Patch Panel, Lighting & Power Equipment & Supplies (0740-0120), TOOLS & EQUIPMENT—C-198
- Patch Panels, Audio (0710-0740), STUDIO EQUIPMENT & SUPPLIES—C-184
- Pattern Generators, Color (0770-3280), TOOLS & EQUIPMENT—C-212
- Pay Cable Systems, Security Equipment (0360-0200), CABLE EQUIPMENT & SUPPLIES—C-140
- Pay Cable, Programming (0610-0440), TOOLS & EQUIPMENT—C-178
- Pay Programming, Stand-Alone (0610-0540), TOOLS & EQUIPMENT—C-179
- Pay TV Decoders (0310-0280), TOOLS & EQUIPMENT—C-132
- Pay TV Encoders (0310-0300), TOOLS & EQUIPMENT—C-132
- Pay TV Equipment (0310-0260), CABLE EQUIPMENT & SUPPLIES—C-132
- Pay TV, Pay-Per-View Systems (0310-0320), CABLE EQUIPMENT & SUPPLIES—C-132
- Pay-Per-View Systems (0310-0320), CABLE EQUIPMENT & SUPPLIES—C-132
- Peak Limiting, AM Amplifiers (0710-0200), TOOLS & EQUIPMENT—C-183
- Peak Limiting, FM Amplifiers (0710-0220), TOOLS & EQUIPMENT—C-183
- Peak Program, Measuring/Monitoring Meters (0800-1900), TOOLS & EQUIPMENT—C-225
- Pedestal Housings (0340-0060), CABLE EQUIPMENT & SUPPLIES—C-138
- Pedestal Taps, Transmission Line (0370-0500), TOOLS & EQUIPMENT—C-142
- Pedestals (0760-0840), STUDIO EQUIPMENT & SUPPLIES—C-203
- Pedestals, Film Equipment (0730-0280), TOOLS & EQUIPMENT—C-196
- Pedestals, Mounts, Carrying Systems, Camera Accessories (0770-1420), TOOLS & EQUIPMENT—C-207
- Personnel Recruiting/Search Services (0600-1320), SERVICES—C-162
- Phase Angle Meters (0800-2180), TEST & MEASUREMENT EQUIPMENT & SUPPLIES—C-226
- Phase Control Matrixing Cart Players/Recorders (0710-2160), TOOLS & EQUIPMENT—C-188
- Phase Corrector Cart (0710-4800), STUDIO EQUIPMENT & SUPPLIES—C-193
- Phase Correctors, Cart (0770-4100), STUDIO EQUIPMENT & SUPPLIES—C-214
- Phase Enhancers, Stereo (0710-2940), STUDIO EQUIPMENT & SUPPLIES—C-189
- Phase Meter, Burst (0800-0360), TEST & MEASUREMENT EQUIPMENT & SUPPLIES—C-222
- Phase Meters, Burst, Video Test Equipment (0800-2600), TOOLS & EQUIPMENT—C-227
- Phase Meters, RF Test Equipment (0800-2380), TOOLS & EQUIPMENT—C-226
- Phase Monitors-Audio & RF (0710-4440), TOOLS & EQUIPMENT—C-192
- Phase/Gain Meters, Diff., Video Test Equipment (0800-2620), TOOLS & EQUIPMENT—C-227
- Phase/Gain Sets, Differential (0800-0980), TEST & MEASUREMENT EQUIPMENT & SUPPLIES—C-224
- Phasing & Branching Systems, AM (0210-0020), BROADCAST EQUIPMENT—C-123
- Phasing Networks (0710-4660), TOOLS & EQUIPMENT—C-193
- Phasing Networks, RF Power Equipment (0210-1080), TOOLS & EQUIPMENT—C-126
- Phasing/Branching Systems, Antenna Accessories (0100-0300), TOOLS & EQUIPMENT—C-114
- Phono Cartridges, Disc Playing Equipment (0710-2600), TOOLS & EQUIPMENT—C-188
- Phono Cartridges, Disc Playing Equipment (see Amplifiers) (0710-2610), TOOLS & EQUIPMENT—C-188
- Phono Cartridges, Turntables & Accessories (0710-6080), TOOLS & EQUIPMENT—C-195
- Phono Preamps (0710-0340), TOOLS & EQUIPMENT—C-183
- Pickup Arms, Disc Playing Equipment (0710-2620), TOOLS & EQUIPMENT—C-188
- Pickup Tubes, Cameras & Accessories (0770-0960), TOOLS & EQUIPMENT—C-207
- Pickup Tubes, Lenses & Accessories (0770-1110), TOOLS & EQUIPMENT—C-207
- Plate Transformers (0210-1660), TOOLS & EQUIPMENT—C-127
- Platforms & Bucket Lifts (0750-0260), STUDIO EQUIPMENT & SUPPLIES—C-201
- Play Kit, Extended, Recorders, Videotape (0770-4600), TOOLS & EQUIPMENT—C-215
- Playback Heads, Audio (0710-3440), TOOLS & EQUIPMENT—C-190
- Players/Recorders, Cart, Multideck (0710-2140), TOOLS & EQUIPMENT—C-188
- Players/Recorders, Cart, Phase Control Matrixing (0710-2160), TOOLS & EQUIPMENT—C-188
- Players/Recorders, Cart, Single Deck (0710-2180), TOOLS & EQUIPMENT—C-188
- Players/Recorders, Cart, Time Delay (0710-2200), TOOLS & EQUIPMENT—C-188
- Players/Recorders, Cassette (0710-2220), STUDIO EQUIPMENT & SUPPLIES—C-188
- Players/Recorders, Cassette, Dual Deck (0710-2240), TOOLS & EQUIPMENT—C-188
- Players/Recorders, Cassette, Duplication Machine (0710-2260), TOOLS & EQUIPMENT—C-188
- Players/Recorders, Cassette, Multiple Deck (0710-2280), TOOLS & EQUIPMENT—C-188
- Players/Recorders, Cassette, Single Deck (0710-2300), TOOLS & EQUIPMENT—C-188
- Plugs, Connector, Lighting Accessories (0740-0220), TOOLS & EQUIPMENT—C-198
- Pods, Mounts, Carrying Systems, Camera Accessories (0770-1440), TOOLS & EQUIPMENT—C-207
- Pole Line Hardware (0100-1260), ANTENNAS, TOWERS & EQUIPMENT—C-118
- Poles & Crossarms (0100-1280), ANTENNAS, TOWERS & EQUIPMENT—C-118
- Portable ATR Tape Decks, Audio Tape Equipment & Accessories (0710-1560), TOOLS & EQUIPMENT—C-186
- Portable Cameras (0770-0720), TOOLS & EQUIPMENT—C-207
- Portable Cameras, Color (0770-0740), TOOLS & EQUIPMENT—C-207
- Portable Cameras, Monochrome (0770-0760), TOOLS & EQUIPMENT—C-207
- Portable Computer Systems For Remotes (0400-0160), TOOLS & EQUIPMENT—C-144
- Portable Consoles (0710-2380), TOOLS & EQUIPMENT—C-188
- Portable ENG Microwave Equipment (0500-0300), TOOLS & EQUIPMENT—C-146
- Portable Equipment, Cases (0750-0280), STUDIO EQUIPMENT & SUPPLIES—C-201
- Portable Production Consoles (0750-0420), TOOLS & EQUIPMENT—C-201
- Portable Production Switchers (0770-4360), TOOLS & EQUIPMENT—C-215
- Portable Satellite Earth Stations (0110-0160), ANTENNAS, TOWERS & EQUIPMENT—C-121
- Portable Sound Systems (0710-5340), TOOLS & EQUIPMENT—C-193
- Portable Towers (0100-1620), TOOLS & EQUIPMENT—C-120
- Portable/ENG Lights, Lighting & Power Equipment & Supplies (0740-0080), TOOLS & EQUIPMENT—C-198
- Positioner/Compressors, Special Effects Equipment (0770-5520), TOOLS & EQUIPMENT—C-216
- Post Production Consoles (0770-2240), TOOLS & EQUIPMENT—C-209
- Post-Production Equipment (0770-4120), STUDIO EQUIPMENT & SUPPLIES—C-214
- Post-Production Equipment, Editor/Controllers (0770-4140), TOOLS & EQUIPMENT—C-214
- Post-Production Equipment, Multisource Editors (0770-4160), TOOLS & EQUIPMENT—C-214
- Post-Production Equipment, Proprietary Time Code Systems (0770-4180), TOOLS & EQUIPMENT—C-214
- Post-Production Equipment, SMPTE Time Code Generators, Readers (0770-4200), TOOLS & EQUIPMENT—C-214
- Post-Production Equipment, SMPTE Time Code Synchronizers (0770-4220), TOOLS & EQUIPMENT—C-214
- Post-Production Facilities, Video (0600-2220), SERVICES—C-169
- Post-Production Switchers (0770-4380), TOOLS & EQUIPMENT—C-215
- Post-Production, Audio Services (0600-0220), SERVICES—C-149
- Post-Production/Production Services (0600-1340), SERVICES—C-163
- Power (0740-0620), TOOLS & EQUIPMENT—C-200
- Power & Lighting Equipment & Supplies, Hangers, Studio (0740-0040), TOOLS & EQUIPMENT—C-198
- Power & Lighting Equipment & Supplies, Lights, HMI (0740-0060), TOOLS & EQUIPMENT—C-198
- Power & Lighting Equipment & Supplies, Patch Panel (0740-0120), TOOLS & EQUIPMENT—C-198

- Power & Lighting Equipment & Supplies, Portable/ENG Lights (0740-0080), TOOLS & EQUIPMENT—C-198
- Power & Lighting Equipment & Supplies, Studio Lights (0740-0100), TOOLS & EQUIPMENT—C-198
- Power & VSWR Meters (0800-2780), TEST & MEASUREMENT EQUIPMENT & SUPPLIES—C-227
- Power Amplifiers (0710-0240), TOOLS & EQUIPMENT—C-183
- Power Amplifiers, Monitor (0710-0140), TOOLS & EQUIPMENT—C-182
- Power Controllers (0760-0860), STUDIO EQUIPMENT & SUPPLIES—C-203
- Power Couplers (0330-0420), CABLE EQUIPMENT & SUPPLIES—C-138
- Power Dividers (0760-0900), TOOLS & EQUIPMENT—C-203
- Power Dividers, RF Power Equipment (0210-1100), TOOLS & EQUIPMENT—C-126
- Power Generators, Electric (0760-0800), STUDIO EQUIPMENT & SUPPLIES—C-203
- Power Generators, Power Supplies (0760-1060), TOOLS & EQUIPMENT—C-204
- Power Meters (0500-0520), MDS/MICROWAVE EQUIPMENT & SUPPLIES—C-147
- Power Meters, Wattmeters, RF Test Equipment (0600-2400), TOOLS & EQUIPMENT—C-228
- Power Monitors-Audio & RF (0710-4460), TOOLS & EQUIPMENT—C-192
- Power Supplies (0330-0440), CABLE EQUIPMENT & SUPPLIES—C-136
- Power Supplies, AC Power Dividers (0760-0900), TOOLS & EQUIPMENT—C-203
- Power Supplies, Batteries (0760-0920), TOOLS & EQUIPMENT—C-203
- Power Supplies, Battery Chargers (0760-1000), TOOLS & EQUIPMENT—C-204
- Power Supplies, Converters (0760-1020), TOOLS & EQUIPMENT—C-204
- Power Supplies, Headend (0350-0160), TOOLS & EQUIPMENT—C-138
- Power Supplies, Headend Standby (0100-1360), ANTENNAS, TOWERS & EQUIPMENT—C-119
- Power Supplies, Inverters (0760-1040), TOOLS & EQUIPMENT—C-204
- Power Supplies, Lead-Acid Batteries (0760-0940), TOOLS & EQUIPMENT—C-204
- Power Supplies, Nicad Batteries (0760-0960), TOOLS & EQUIPMENT—C-204
- Power Supplies, Power Generators (0760-1080), TOOLS & EQUIPMENT—C-204
- Power Supplies, Silver-Zinc Batteries (0760-0980), TOOLS & EQUIPMENT—C-204
- Power Supplies, Standby (0330-0560), CABLE EQUIPMENT & SUPPLIES—C-137
- Power Supplies/Cases (0770-4240), STUDIO EQUIPMENT & SUPPLIES—C-214
- Power Tubes, RF Power Equipment (0210-1120), TOOLS & EQUIPMENT—C-126
- PPM Audio Level Indicators (0710-0620), TOOLS & EQUIPMENT—C-184
- Pre-Assembled Equipment Housings (0340-0080), CABLE EQUIPMENT & SUPPLIES—C-138
- Pre-Wire Boxes, Apartment Installation Equipment (0320-0100), TOOLS & EQUIPMENT—C-132
- Pre-Wiring Construction, Apartment Services (0600-0420), TOOLS & EQUIPMENT—C-151
- Preamplifier Modules For Consoles (0710-0320), TOOLS & EQUIPMENT—C-183
- Preamplifiers (0770-0140), TOOLS & EQUIPMENT—C-205
- Preamplifiers (see Amplifiers) (0710-4810), TOOLS & EQUIPMENT—C-193
- Preamplifiers, Broadband (0100-0960), ANTENNAS, TOWERS & EQUIPMENT—C-117
- Preamplifiers, Microwave (0500-0320), TOOLS & EQUIPMENT—C-147
- Preamplifiers, Satellite Earth Station (0110-0180), ANTENNAS, TOWERS & EQUIPMENT—C-121
- Preamplifiers, Single Channel (0100-1320), ANTENNAS, TOWERS & EQUIPMENT—C-119
- Preamplifiers-Video (see Amplifiers) (0770-4250), TOOLS & EQUIPMENT—C-214
- Preamps (0710-0280), TOOLS & EQUIPMENT—C-183
- Preamps, Microphone (0710-0300), TOOLS & EQUIPMENT—C-183
- Preamps, Phono (0710-0340), TOOLS & EQUIPMENT—C-183
- Preamps, Stereo (0710-0380), TOOLS & EQUIPMENT—C-183
- Preamps, Turntable (0710-0380), TOOLS & EQUIPMENT—C-183
- Prefab Scenery (0760-1260), STUDIO EQUIPMENT & SUPPLIES—C-204
- Prefabricated Equipment Buildings, Equipment (0350-0060), CABLE EQUIPMENT & SUPPLIES—C-138
- Presence Detectors, Video (0800-0960), TOOLS & EQUIPMENT—C-224
- Pressurization Equipment, Transmission Line (0370-0340), CABLE EQUIPMENT & SUPPLIES—C-141
- Pressurized Cable Transmission Lines (0310-0220), TOOLS & EQUIPMENT—C-132
- Printers (Video) Studio (0770-7260), STUDIO EQUIPMENT & SUPPLIES—C-220
- Pro Beta VCRs, VTRs & VCRs (0770-6960), TOOLS & EQUIPMENT—C-220
- Pro VHS VCRs, VTRs & VCRs (0770-6940), TOOLS & EQUIPMENT—C-220
- Proc Amplifiers (0770-0160), TOOLS & EQUIPMENT—C-205
- Processing Amplifiers (0710-0400), TOOLS & EQUIPMENT—C-183
- Processing Equipment, Audio (0710-0760), STUDIO EQUIPMENT & SUPPLIES—C-184
- Processing Equipment, Digital (0770-2480), STUDIO EQUIPMENT & SUPPLIES—C-209
- Processing Equipment, Digital TBCs (0770-2680), TOOLS & EQUIPMENT—C-210
- Processing Equipment, Digital, Color Correctors (0770-2500), TOOLS & EQUIPMENT—C-209
- Processing Equipment, Digital, Dual Channel TBCs (0770-2700), TOOLS & EQUIPMENT—C-210
- Processing Equipment, Digital, Field Synchronizers (0770-2520), TOOLS & EQUIPMENT—C-209
- Processing Equipment, Digital, Frame Synchronizers (0770-2540), TOOLS & EQUIPMENT—C-210
- Processing Equipment, Digital, Framestores (0770-2560), TOOLS & EQUIPMENT—C-210
- Processing Equipment, Digital, Image Enhancers (0770-2580), TOOLS & EQUIPMENT—C-210
- Processing Equipment, Digital, Image Processors (0770-2600), TOOLS & EQUIPMENT—C-210
- Processing Equipment, Digital, Noise Reducers (0770-2620), TOOLS & EQUIPMENT—C-210
- Processing Equipment, Digital, Standards Converters (0770-2640), TOOLS & EQUIPMENT—C-210
- Processing Equipment, Digital, TBC/Framestores (0770-2660), TOOLS & EQUIPMENT—C-210
- Processing Equipment, Digital, Video Multi-processors (0770-2720), TOOLS & EQUIPMENT—C-210
- Processing Equipment, FM (0100-1080), ANTENNAS, TOWERS & EQUIPMENT—C-118
- Processing Equipment, Signal (0770-5260), STUDIO EQUIPMENT & SUPPLIES—C-216
- Processing Equipment, Video Signal (0770-7280), STUDIO EQUIPMENT & SUPPLIES—C-220
- Processor, Film (0600-0612), TOOLS & EQUIPMENT—C-157
- Processors & Switchers (0100-1300), ANTENNAS, TOWERS & EQUIPMENT—C-118
- Processors, Audio (0710-4820), STUDIO EQUIPMENT & SUPPLIES—C-193
- Processors, FM, FM Sub-Carrier Converters, Transmitters & Accessories (0220-0160), BROADCAST EQUIPMENT—C-128
- Producer, Film (0600-0613), TOOLS & EQUIPMENT—C-157
- Production Consoles, Portable (0750-0420), TOOLS & EQUIPMENT—C-201
- Production Consoles, Post (0770-2240), TOOLS & EQUIPMENT—C-209
- Production Consoles, Studio (0770-2280), TOOLS & EQUIPMENT—C-209
- Production Consoles, Studio, With Digital Effects (0770-2300), TOOLS & EQUIPMENT—C-209
- Production Editing Systems, ENG/Field (0770-2860), TOOLS & EQUIPMENT—C-210
- Production Editing Systems, Studio (0770-2880), TOOLS & EQUIPMENT—C-210
- Production Equipment, Post (0770-4120), STUDIO EQUIPMENT & SUPPLIES—C-214
- Production Equipment, Post, Editor/Controllers (0770-4140), TOOLS & EQUIPMENT—C-214
- Production Equipment, Post, Multisource Editors (0770-4160), TOOLS & EQUIPMENT—C-214
- Production Equipment, Post, Proprietary Time Code Systems (0770-4180), TOOLS & EQUIPMENT—C-214
- Production Equipment, Post, SMPTE Time Code Generators, Readers (0770-4200), TOOLS & EQUIPMENT—C-214
- Production Equipment, Post, SMPTE Time Code Synchronizers (0770-4220), TOOLS & EQUIPMENT—C-214
- Production Switchers (0770-4260), STUDIO EQUIPMENT & SUPPLIES—C-214
- Production Switchers, Compact Studio/Mobile (0770-4320), TOOLS & EQUIPMENT—C-214
- Production Switchers, Large Studio (0770-4340), TOOLS & EQUIPMENT—C-215
- Production Switchers, Microprocessor-Controlled, Automated (0770-4300), TOOLS & EQUIPMENT—C-214
- Production Switchers, Portable (0770-4360), TOOLS & EQUIPMENT—C-215
- Production Switchers, Post (0770-4380), TOOLS & EQUIPMENT—C-215
- Production Switchers, Special EFX (0770-4280), TOOLS & EQUIPMENT—C-214
- Production Trucks (0750-0440), STUDIO EQUIPMENT & SUPPLIES—C-201
- Production, Editing Console Transportation Cases (0760-1420), TOOLS & EQUIPMENT—C-204
- Production/Post-Production Services (0660-1340), SERVICES—C-163
- Program Automation Systems, Program Equipment (0710-4900), TOOLS & EQUIPMENT—C-193
- Program Controls, Automation Controls & Systems (0710-1700), TOOLS & EQUIPMENT—C-186
- Program Equipment (0710-4840), STUDIO EQUIPMENT & SUPPLIES—C-193

BUYERS GUIDE PRODUCT INDEX

- Program Guides (0610-0060), SERVICES—C-171
- Program Monitors-Audio & RF (0710-4480), TOOLS & EQUIPMENT—C-192
- Program Subcarriers, RF Power Equipment (0210-1140), TOOLS & EQUIPMENT—C-126
- Program Timers (0770-6520), TOOLS & EQUIPMENT—C-219
- Programming (0610-0080), SERVICES—C-171
- Programming Equipment, Automatic (0760-0120), STUDIO EQUIPMENT & SUPPLIES—C-202
- Programming Equipment, Automatic Weather (0760-0160), TOOLS & EQUIPMENT—C-202
- Programming Equipment, Automatic, News (0760-0140), TOOLS & EQUIPMENT—C-202
- Programming, Adult (0610-0100), TOOLS & EQUIPMENT—C-172
- Programming, Audio (0610-0120), TOOLS & EQUIPMENT—C-172
- Programming, Balops & Slides (0610-0520), TOOLS & EQUIPMENT—C-179
- Programming, Children's (0610-0140), TOOLS & EQUIPMENT—C-172
- Programming, Comedy (0610-0150), TOOLS & EQUIPMENT—C-173
- Programming, Commercials (0610-0160), TOOLS & EQUIPMENT—C-173
- Programming, Documentaries (0610-0180), TOOLS & EQUIPMENT—C-173
- Programming, Drama (0610-0190), TOOLS & EQUIPMENT—C-174
- Programming, Educational (0610-0200), TOOLS & EQUIPMENT—C-174
- Programming, Film Programs on Order (0610-0220), TOOLS & EQUIPMENT—C-175
- Programming, Film/Tape Spot Commercials (0610-0240), TOOLS & EQUIPMENT—C-175
- Programming, Foreign Language (0610-0270), TOOLS & EQUIPMENT—C-178
- Programming, Foreign Language Films (0610-0280), TOOLS & EQUIPMENT—C-176
- Programming, Industrial & Educational Films (0610-0280), TOOLS & EQUIPMENT—C-178
- Programming, Kinescope (0610-0300), TOOLS & EQUIPMENT—C-176
- Programming, LPTV (0610-0310), TOOLS & EQUIPMENT—C-176
- Programming, Minority (0610-0320), TOOLS & EQUIPMENT—C-176
- Programming, Motion Picture Features (0610-0340), TOOLS & EQUIPMENT—C-176
- Programming, Motion picture shorts (0610-0360), TOOLS & EQUIPMENT—C-177
- Programming, Music (0610-0380), TOOLS & EQUIPMENT—C-177
- Programming, Newsreels (0610-0400), TOOLS & EQUIPMENT—C-178
- Programming, Open-end film commercials (0610-0420), TOOLS & EQUIPMENT—C-178
- Programming, Pay Cable (0610-0440), TOOLS & EQUIPMENT—C-178
- Programming, Pay, Stand-Alone (0610-0540), TOOLS & EQUIPMENT—C-179
- Programming, Radio Syndicated (0610-0460), TOOLS & EQUIPMENT—C-178
- Programming, Recording, Audio (0610-0620), SERVICES—C-180
- Programming, Religious (0610-0480), TOOLS & EQUIPMENT—C-179
- Programming, Slide Film Commercials (0610-0500), TOOLS & EQUIPMENT—C-179
- Programming, Slides & Balops (0610-0520), TOOLS & EQUIPMENT—C-179
- Programming, Spanish Language Programs (0610-0525), TOOLS & EQUIPMENT—C-179
- Programming, Sports (0610-0530), TOOLS & EQUIPMENT—C-179
- Programming, Stand-Alone Pay (0610-0540), TOOLS & EQUIPMENT—C-179
- Programming, Talk (0610-0550), TOOLS & EQUIPMENT—C-179
- Programming, Theatrical Shorts (0610-0580), TOOLS & EQUIPMENT—C-180
- Programming, Travel (0610-0555), TOOLS & EQUIPMENT—C-179
- Programming, TV Film/Tape Series (0610-0580), TOOLS & EQUIPMENT—C-179
- Programming, Film/Tape Series, TV (0610-0560), TOOLS & EQUIPMENT—C-179
- Projection Lenses, Camera Lenses & Accessories (0770-1100), TOOLS & EQUIPMENT—C-207
- Projection Room (0600-1550), SERVICES—C-163
- Projection Screens, Front (0760-1300), TOOLS & EQUIPMENT—C-204
- Projection Screens, Rear STUDIO EQUIPMENT & SUPPLIES—0000 (0760-1320), TOOLS & EQUIPMENT—C-204
- Projection TV-Forward Throw (0770-4400), STUDIO EQUIPMENT & SUPPLIES—C-215
- Projection TV-Rear Screen (0760-1080), STUDIO EQUIPMENT & SUPPLIES—C-204
- Projections, Financial (0600-0865), TOOLS & EQUIPMENT—C-159
- Projector/Film Chain Controls, Automation Controls & Systems (0730-0040), TOOLS & EQUIPMENT—C-195
- Projectors (0730-0820), STUDIO EQUIPMENT & SUPPLIES—C-197
- Projectors & Multiplexers, Film Chains (0730-0580), STUDIO EQUIPMENT & SUPPLIES—C-197
- Projectors, Film Chain (0730-0940), TOOLS & EQUIPMENT—C-197
- Projectors, Large Screen TV (0730-0960), TOOLS & EQUIPMENT—C-197
- Projectors, Motion Picture (0730-0800), STUDIO EQUIPMENT & SUPPLIES—C-197
- Projectors, Motion Picture, 35mm (0730-0860), TOOLS & EQUIPMENT—C-197
- Projectors, Motion Picture, 8mm (0730-0820), TOOLS & EQUIPMENT—C-197
- Projectors, Motion Picture, Forward Throw (0730-0880), TOOLS & EQUIPMENT—C-197
- Projectors, Motion Picture, 16mm (0730-0840), TOOLS & EQUIPMENT—C-197
- Projectors, Motion Picture, Rear Screen (0730-0900), TOOLS & EQUIPMENT—C-197
- Projectors, Slide (0730-0980), TOOLS & EQUIPMENT—C-197
- Projectors, Slide, 35mm, Telecine Equipment & Accessories (0770-6320), TOOLS & EQUIPMENT—C-218
- Projectors, Telecine, 16/35mm (0770-6300), TOOLS & EQUIPMENT—C-218
- Promotion Services (0600-1560), SERVICES—C-163
- Promotion Services, Subscriber (0600-1940), SERVICES—C-166
- Prompters (0710-5000), STUDIO EQUIPMENT & SUPPLIES—C-193
- Properties For Lease Services (0600-1570), SERVICES—C-163
- Proprietary Time Code Systems, Post-Production Equipment (0770-4180), TOOLS & EQUIPMENT—C-214
- Props, Materials Set Design Services (0600-1780), TOOLS & EQUIPMENT—C-165
- Protection Systems, Lightning (0100-1140), ANTENNAS, TOWERS & EQUIPMENT—C-118
- PTV Scramblers, RF Equipment, Two-Way Systems (0380-0100), CABLE EQUIPMENT & SUPPLIES—C-143
- Public Relations Services (0600-1575), SERVICES—C-163
- Publications (0610-0600), SERVICES—C-180
- Pulse Amplifiers (0770-0200), TOOLS & EQUIPMENT—C-205
- Pulse Cross Monitors (0770-4020), TOOLS & EQUIPMENT—C-214
- Pulse Distribution Amplifiers (0210-0120), TOOLS & EQUIPMENT—C-123
- Pulse Generators (0800-1260), TOOLS & EQUIPMENT—C-224
- Pulse Generators, Cross (0800-1160), TOOLS & EQUIPMENT—C-224
- PZM Microphones (0710-4000), TOOLS & EQUIPMENT—C-192

Q

- Quad Videotape Recorders (0770-5060), TOOLS & EQUIPMENT—C-216
- Quad VTRs & VCRs (0770-6980), TOOLS & EQUIPMENT—C-220
- Quartz Crystals (0210-0820), BROADCAST EQUIPMENT—C-125

R

- Rack Configuration Transportation Cases (0760-1460), TOOLS & EQUIPMENT—C-204
- Rack Monitors, B & W (0770-3920), TOOLS & EQUIPMENT—C-213
- Rack Monitors, Color (0770-3980), TOOLS & EQUIPMENT—C-213
- Racks & Frames (0760-0500), STUDIO EQUIPMENT & SUPPLIES—C-203
- Radar Recorders, Remote, Weather Equipment (0770-7840), TOOLS & EQUIPMENT—C-221
- Radar Systems, Weather (0770-7940), STUDIO EQUIPMENT & SUPPLIES—C-221
- Radar Test Sets, Digital, Cable Test Equipment (0800-0460), TOOLS & EQUIPMENT—C-223
- Radio Brokerage Services (0600-0292), TOOLS & EQUIPMENT—C-150
- Radio Communications Equipment (0750-0480), STUDIO EQUIPMENT & SUPPLIES—C-201
- Radio Communications Equipment, Receivers (0750-0480), TOOLS & EQUIPMENT—C-201
- Radio Communications Equipment, Transmitters (0750-0500), TOOLS & EQUIPMENT—C-201
- Radio Consulting Services (0600-0589), TOOLS & EQUIPMENT—C-153
- Radio Frequency (0800-0160), TOOLS & EQUIPMENT—C-222
- Radio Monitors (0600-1600), TOOLS & EQUIPMENT—C-225
- Radio Syndicated Programming (0610-0460), TOOLS & EQUIPMENT—C-178
- Radiofacsimile Chart Recorders, Marine, Weather Equipment (0770-7760), TOOLS & EQUIPMENT—C-221
- Radomes, Antenna Accessories (0100-0320), TOOLS & EQUIPMENT—C-114
- Radomes, Microwave (0500-0340), TOOLS & EQUIPMENT—C-147
- Radomes, Microwave, Heated (0500-0360), TOOLS & EQUIPMENT—C-147
- Radomes, Microwave, Unheated (0500-0380), TOOLS & EQUIPMENT—C-147
- Random Access Cart Machines (0710-1820), TOOLS & EQUIPMENT—C-167

- Random Select Cart Systems, Automation Controls & Systems (0770-0340), TOOLS & EQUIPMENT—C-206
- Rate Research Services (0600-1600), SERVICES—C-163
- Reader For Time Code In Vertical Interval (0770-4420), STUDIO EQUIPMENT & SUPPLIES—C-215
- Reader/Insertor VIT (0800-1440), TEST & MEASUREMENT EQUIPMENT & SUPPLIES—C-225
- Readers, Generators, Time Code, SMPTE, Post-Production Equipment (0770-4200), TOOLS & EQUIPMENT—C-214
- Real Time Analyzers, Audio Test Equipment (0800-0280), TOOLS & EQUIPMENT—C-222
- Rear Projection Screens (0760-1320), TOOLS & EQUIPMENT—C-204
- Rear Screen Motion Picture Projectors (0730-0900), TOOLS & EQUIPMENT—C-197
- Rear Screen TV, Projection (0760-1080), STUDIO EQUIPMENT & SUPPLIES—C-204
- Rebuilt Heads, Audio (0710-3460), TOOLS & EQUIPMENT—C-190
- Rebuilt Heads, Recorders, Videotape (0770-4780), TOOLS & EQUIPMENT—C-215
- Rebuilt Heads, VTRs & VCRs (0770-6820), TOOLS & EQUIPMENT—C-219
- Receive Only Earth Terminals (0210-0800), TOOLS & EQUIPMENT—C-124
- Receive-Only Satellite Earth Stations (0110-0220), ANTENNAS, TOWERS & EQUIPMENT—C-121
- Receive/Transmit Earth Terminals (0210-0620), TOOLS & EQUIPMENT—C-124
- Receiver Tubes (0760-1540), TOOLS & EQUIPMENT—C-204
- Receiver, TV Aural (0770-4440), STUDIO EQUIPMENT & SUPPLIES—C-215
- Receiver/Generators (0210-1280), TOOLS & EQUIPMENT—C-126
- Receiver/Monitors (0770-4040), TOOLS & EQUIPMENT—C-214
- Receivers (0210-1220), BROADCAST EQUIPMENT—C-126
- Receivers, /Generators (0210-1280), TOOLS & EQUIPMENT—C-126
- Receivers, EBS (0210-1240), TOOLS & EQUIPMENT—C-126
- Receivers, Edit Code (0760-0360), STUDIO EQUIPMENT & SUPPLIES—C-202
- Receivers, FM (0210-1260), TOOLS & EQUIPMENT—C-126
- Receivers, Microwave (0500-0400), TOOLS & EQUIPMENT—C-147
- Receivers, Microwave, Central (0500-0200), TOOLS & EQUIPMENT—C-146
- Receivers, Radio Communications Equipment (0750-0480), TOOLS & EQUIPMENT—C-201
- Receivers, Satellite Earth Station (0110-0200), ANTENNAS, TOWERS & EQUIPMENT—C-121
- Receivers, SCA (0210-1300), TOOLS & EQUIPMENT—C-126
- Receivers, Slow Scan (0210-1560), BROADCAST EQUIPMENT—C-127
- Receivers, STL (0210-1320), TOOLS & EQUIPMENT—C-126
- Receivers, Time (0210-1340), TOOLS & EQUIPMENT—C-126
- Receivers, TSL (0210-1360), TOOLS & EQUIPMENT—C-126
- Receivers, Weather (0770-7960), STUDIO EQUIPMENT & SUPPLIES—C-221
- Receivers, Weather VHF (0210-1380), TOOLS & EQUIPMENT—C-126
- Receiving Antennas (0100-0520), TOOLS & EQUIPMENT—C-114
- Receiving Antennas, FM (0100-0560), TOOLS & EQUIPMENT—C-115
- Reconditioned Machines, Videotape Recorders (0770-5060), TOOLS & EQUIPMENT—C-216
- Record Cleaning, Care, Disc Playing Equipment (0710-2640), TOOLS & EQUIPMENT—C-188
- Record Heads, Audio (0710-3480), TOOLS & EQUIPMENT—C-190
- Record Only Cart Machines (0710-1840), TOOLS & EQUIPMENT—C-187
- Record Studio Loudspeakers (0760-0800), TOOLS & EQUIPMENT—C-203
- Recorder Cabinets, Tape (0710-5640), TOOLS & EQUIPMENT—C-194
- Recorder Care Kits, Tape (0710-5680), TOOLS & EQUIPMENT—C-194
- Recorder Parts, Tape, Drive Motor Power Supplies (0710-5700), TOOLS & EQUIPMENT—C-194
- Recorder Reels, 1 & 2 Track Tape (0710-5940), TOOLS & EQUIPMENT—C-194
- Recorder, Tape, Capstan Assemblies (0710-5660), TOOLS & EQUIPMENT—C-194
- Recorder/Camera Combination (0770-0500), TOOLS & EQUIPMENT—C-206
- Recorder/Camera Combos, VTRs & VCRs (0770-7000), TOOLS & EQUIPMENT—C-220
- Recorder/Cameras (see Cameras & Recorders) (0770-4450), TOOLS & EQUIPMENT—C-215
- Recorders (Audio Tape) Equipment & Accessories (0710-5010), TOOLS & EQUIPMENT—C-193
- Recorders, Audio, Digital (0710-2540), STUDIO EQUIPMENT & SUPPLIES—C-188
- Recorders, Chart, Logging, Monitoring Test Equipment (0800-1580), TOOLS & EQUIPMENT—C-225
- Recorders, Slow Motion (0770-5340), STUDIO EQUIPMENT & SUPPLIES—C-216
- Recorders, Slow Motion Video Animation Controllers (0770-5420), TOOLS & EQUIPMENT—C-216
- Recorders, Slow Motion, Disc Action (0770-5360), TOOLS & EQUIPMENT—C-216
- Recorders, Slow Motion, Slo-Mo Controller (0770-5380), TOOLS & EQUIPMENT—C-216
- Recorders, Slow Scan Recorder (0770-5400), TOOLS & EQUIPMENT—C-216
- Recorders, Tape & Accessories (0710-5500), STUDIO EQUIPMENT & SUPPLIES—C-194
- Recorders, Tape, Cartridge (0710-5520), TOOLS & EQUIPMENT—C-194
- Recorders, Tape, Cassette (0710-5540), TOOLS & EQUIPMENT—C-194
- Recorders, Tape, Digital (0710-5560), TOOLS & EQUIPMENT—C-194
- Recorders, Tape, Electronics (0710-5720), TOOLS & EQUIPMENT—C-194
- Recorders, Tape, Film Recorders (0710-5580), TOOLS & EQUIPMENT—C-194
- Recorders, Tape, Heads (0710-5740), TOOLS & EQUIPMENT—C-194
- Recorders, Tape, Logging (0710-5600), TOOLS & EQUIPMENT—C-194
- Recorders, Tape, Motors (0710-5760), TOOLS & EQUIPMENT—C-194
- Recorders, Tape, Parts & Accessories (0710-5620), TOOLS & EQUIPMENT—C-194
- Recorders, Tape, Reels (0710-5880), TOOLS & EQUIPMENT—C-194
- Recorders, Tape, Reels, 4-Track (0710-5800), TOOLS & EQUIPMENT—C-194
- Recorders, Tape, Reels, Multi-Track (0710-5920), TOOLS & EQUIPMENT—C-194
- Recorders, Tape, Synchronizers (0710-5820), TOOLS & EQUIPMENT—C-194
- Recorders, Tape, Tension Controls (0710-5840), TOOLS & EQUIPMENT—C-194
- Recorders, Videotape (0770-4460), STUDIO EQUIPMENT & SUPPLIES—C-215
- Recorders, Videotape, 1 Inch (0770-4540), TOOLS & EQUIPMENT—C-215
- Recorders, Videotape, 1/2 Inch (0770-4500), TOOLS & EQUIPMENT—C-215
- Recorders, Videotape, 1/4 Inch (0770-4480), TOOLS & EQUIPMENT—C-215
- Recorders, Videotape, 3/4 Inch (0770-4520), TOOLS & EQUIPMENT—C-215
- Recorders, Videotape, Capstan Assemblies (0770-4660), TOOLS & EQUIPMENT—C-215
- Recorders, Videotape, Care Kits (0770-4680), TOOLS & EQUIPMENT—C-215
- Recorders, Videotape, Cleaners (0770-4580), TOOLS & EQUIPMENT—C-215
- Recorders, Videotape, Degaussers (0770-4580), TOOLS & EQUIPMENT—C-215
- Recorders, Videotape, Drive Motor Power Supplies (0770-4700), TOOLS & EQUIPMENT—C-215
- Recorders, Videotape, Electronics (0770-4720), TOOLS & EQUIPMENT—C-215
- Recorders, Videotape, Extended Play Kit (0770-4600), TOOLS & EQUIPMENT—C-215
- Recorders, Videotape, Heads (0770-4740), TOOLS & EQUIPMENT—C-215
- Recorders, Videotape, Heads, Alignment Equipment (0770-4760), TOOLS & EQUIPMENT—C-215
- Recorders, Videotape, Heads, Rebuilt (0770-4780), TOOLS & EQUIPMENT—C-215
- Recorders, Videotape, Logging (0770-4620), TOOLS & EQUIPMENT—C-215
- Recorders, Videotape, Parts & Accessories (0770-4840), TOOLS & EQUIPMENT—C-215
- Recorders, Videotape, Quad (0770-5060), TOOLS & EQUIPMENT—C-216
- Recorders, Videotape, Reconditioned Machines (0770-5080), TOOLS & EQUIPMENT—C-216
- Recorders, Videotape, Reels (0770-4840), TOOLS & EQUIPMENT—C-215
- Recorders, Videotape, Replacement Heads (0770-4800), TOOLS & EQUIPMENT—C-215
- Recorders, Videotape, Rewinders (0770-4860), TOOLS & EQUIPMENT—C-215
- Recorders, Videotape, Slow Motion Replay (0770-5100), TOOLS & EQUIPMENT—C-216
- Recorders, Videotape, Synchronizers (0770-4920), TOOLS & EQUIPMENT—C-215
- Recorders, Videotape, Tape Deck Cabinets (0770-4940), TOOLS & EQUIPMENT—C-215
- Recorders, Videotape, Tension Controls (0770-4960), TOOLS & EQUIPMENT—C-215
- Recorders, Videotape, Tension Gauges (0770-5000), TOOLS & EQUIPMENT—C-215
- Recorders, Videotape, Transport Services (0770-5020), TOOLS & EQUIPMENT—C-216
- Recorders, Videotape, Velocity Error Correctors (0770-5040), TOOLS & EQUIPMENT—C-216
- Recorders/Players, Cart (0710-2100), STUDIO EQUIPMENT & SUPPLIES—C-187
- Recorders/Players, Cassette (0710-2220), STUDIO EQUIPMENT & SUPPLIES—C-188
- Recorders/Players, Cassette, Dual Deck (0710-2240), TOOLS & EQUIPMENT—C-188
- Recorders/Players, Cassette, Duplication Machine (0710-2260), TOOLS & EQUIPMENT—C-188
- Recorders/Players, Cassette, Multiple Deck (0710-2280), TOOLS & EQUIPMENT—C-188

BUYERS GUIDE PRODUCT INDEX

- Recorders/Players, Cassette, Single Deck (0710-2300), TOOLS & EQUIPMENT—C-188
- Recording Studio Computer Systems (0400-0180), TOOLS & EQUIPMENT—C-144
- Recording Studios (0600-1640), SERVICES—C-164
- Recording, Audio, Programming (0610-0620), SERVICES—C-180
- Records (0710-5100), STUDIO EQUIPMENT & SUPPLIES—C-193
- Records, Test, Audio (0710-5120), TOOLS & EQUIPMENT—C-193
- Recruiting/Search Services, Personnel (0600-1320), SERVICES—C-162
- Rectangular Waveguides (0210-1940), TOOLS & EQUIPMENT—C-127
- Rectifier Tubes (0760-1560), TOOLS & EQUIPMENT—C-204
- Rectifiers (0740-0580), STUDIO EQUIPMENT & SUPPLIES—C-200
- Rectifiers, Power (0740-0620), TOOLS & EQUIPMENT—C-200
- Rectifiers, SCR (0740-0600), TOOLS & EQUIPMENT—C-200
- Reduction Systems, Noise (0710-4720), STUDIO EQUIPMENT & SUPPLIES—C-193
- Reel-to-Reel Controllers (0710-1740), TOOLS & EQUIPMENT—C-187
- Reel-to-Reel Controllers, Automation Controls & Systems (0770-0400), TOOLS & EQUIPMENT—C-206
- Reels (see Audio Tape Equipment & Accessories) (0710-5150), TOOLS & EQUIPMENT—C-193
- Reels, 1 & 2 Track, Tape Recorders & Accessories (0710-5940), TOOLS & EQUIPMENT—C-194
- Reels, 4-Track, Tape Recorders & Accessories (0710-5900), TOOLS & EQUIPMENT—C-194
- Reels, Cable, Microphones & Accessories (0710-3760), TOOLS & EQUIPMENT—C-191
- Reels, Motion Picture Cameras & Supplies (0730-0780), TOOLS & EQUIPMENT—C-197
- Reels, Multi-Track, Tape Recorders & Accessories (0710-5920), TOOLS & EQUIPMENT—C-194
- Reels, Tape Recorders & Accessories (0710-5880), TOOLS & EQUIPMENT—C-194
- Reels, Videotape Recorders (0770-4840), TOOLS & EQUIPMENT—C-215
- Refinancing Services (0600-0870), TOOLS & EQUIPMENT—C-159
- Reflectors, Passive (0100-1240), ANTENNAS, TOWERS & EQUIPMENT—C-118
- Refurbishing Services, Video Equipment (0600-2240), SERVICES—C-169
- Regulators, Voltage (0210-1500), BROADCAST EQUIPMENT—C-126
- Relay Sequencers, Program Equipment (0710-4960), TOOLS & EQUIPMENT—C-193
- Relays, Coaxial (0370-0060), CABLE EQUIPMENT & SUPPLIES—C-140
- Relays, Coaxial, RF/IF Sensing (0370-0080), TOOLS & EQUIPMENT—C-140
- Relays, Coaxial, RF/IF Sensing, Two-Way Systems (0380-0040), TOOLS & EQUIPMENT—C-143
- Relays, Coaxial, Standard, Two-Way Systems (0380-0060), TOOLS & EQUIPMENT—C-143
- Relays, Coaxial, Two-Way Systems (0380-0020), CABLE EQUIPMENT & SUPPLIES—C-143
- Relays, Coaxial, Video Sensing (0370-0120), TOOLS & EQUIPMENT—C-140
- Relays, Coaxial, Video Sensing, Two-Way Systems (0380-0080), TOOLS & EQUIPMENT—C-143
- Religious Programming (0610-0480), TOOLS & EQUIPMENT—C-179
- Reloading Services (see SERVICES) (0770-1870), TOOLS & EQUIPMENT—C-208
- Reloading Services, Video Cartridge (0600-2260), SERVICES—C-169
- Remote Audio Amplifiers (0710-0420), TOOLS & EQUIPMENT—C-183
- Remote Control Equipment, Satellite Earth Station (0110-0240), ANTENNAS, TOWERS & EQUIPMENT—C-121
- Remote Control Systems, AM-FM (0710-5160), STUDIO EQUIPMENT & SUPPLIES—C-193
- Remote Control Systems, Digital, Lenses & Accessories (0770-1160), TOOLS & EQUIPMENT—C-207
- Remote Control Systems, Transmitters & Accessories (0220-0220), BROADCAST EQUIPMENT—C-128
- Remote Control Systems, Video (0770-5120), STUDIO EQUIPMENT & SUPPLIES—C-216
- Remote Controlled Video Switchers (0770-5900), TOOLS & EQUIPMENT—C-217
- Remote Controls, Automated, Transmitters & Accessories (0220-0020), BROADCAST EQUIPMENT—C-127
- Remote Controls, Film Equipment (0730-0300), TOOLS & EQUIPMENT—C-196
- Remote Controls, Mounts, Carrying Systems, Camera Accessories (0770-1480), TOOLS & EQUIPMENT—C-208
- Remote Cue Systems (0770-2360), STUDIO EQUIPMENT & SUPPLIES—C-209
- Remote Eng/Reng Vans & Mobile Units (0750-0720), TOOLS & EQUIPMENT—C-202
- Remote For Radio Transmitting Antennas (0100-0840), TOOLS & EQUIPMENT—C-117
- Remote Indicators, Antenna Accessories (0100-0340), TOOLS & EQUIPMENT—C-114
- Remote Pickup Equipment (0710-5200), STUDIO EQUIPMENT & SUPPLIES—C-193
- Remote Pickup Receiving Antennas (0100-0620), TOOLS & EQUIPMENT—C-115
- Remote Pickup Systems (0710-5180), STUDIO EQUIPMENT & SUPPLIES—C-193
- Remote Radar Recorders, Weather Equipment (0770-7840), TOOLS & EQUIPMENT—C-221
- Remote Systems, Pan & Tilt Heads, Film Equipment (0730-0260), TOOLS & EQUIPMENT—C-196
- Remote-Control Cartridge Systems (0710-2020), TOOLS & EQUIPMENT—C-187
- Rental, Equipment (0600-0760), SERVICES—C-155
- Replacement Heads, Audio (0710-3500), TOOLS & EQUIPMENT—C-190
- Replacement Heads, Videotape Recorders (0770-4800), TOOLS & EQUIPMENT—C-215
- Replacement Heads, VTRs & VCRs (0770-6840), TOOLS & EQUIPMENT—C-219
- Replacement Lamps (0100-1520), TOOLS & EQUIPMENT—C-119
- Replacement Lighting & Power Equipment & Supplies (0740-0140), TOOLS & EQUIPMENT—C-198
- Replacement Tubes, Solid State (0760-1580), TOOLS & EQUIPMENT—C-204
- Representative, Artists (0600-0130), SERVICES—C-149
- Representative, Sales (0600-1670), SERVICES—C-164
- Reps, Advertising, Cable (0600-0050), TOOLS & EQUIPMENT—C-148
- Reps, Cable Advertising (0600-0050), TOOLS & EQUIPMENT—C-148
- Resale, Equipment (0600-0780), SERVICES—C-155
- Research Services (0600-1660), SERVICES—C-164
- Research Services, Rate (0600-1600), SERVICES—C-163
- Research, Audience Services (0600-0190), SERVICES—C-149
- Research, Market (0600-1140), SERVICES—C-161
- Resistors, Coaxial Load (0210-0780), BROADCAST EQUIPMENT—C-125
- Reticule Safe Area/Title (0770-5160), STUDIO EQUIPMENT & SUPPLIES—C-216
- Return Link Transmitters, Cable Test Equipment (0800-0540), TOOLS & EQUIPMENT—C-223
- Reverb, Digital Delay, Audio Processing Effects Equipment (0710-0900), TOOLS & EQUIPMENT—C-185
- Reverb, Mechanical, Audio Processing Effects Equipment (0710-0980), TOOLS & EQUIPMENT—C-185
- Reverberation Units (see Audio Processing Effects Equipment) (0710-5220), TOOLS & EQUIPMENT—C-193
- Reverse Spiral Grips, Cable Tools (0900-0160), TOOLS & EQUIPMENT—C-228
- Rewinders, Audio Tape Equipment & Accessories (0710-1400), TOOLS & EQUIPMENT—C-186
- Rewinders, Editing Systems & Accessories (0730-0440), TOOLS & EQUIPMENT—C-196
- Rewinders, Tape (0770-6120), TOOLS & EQUIPMENT—C-218
- Rewinders, Tape (see Audio Tape Equipment & Accessories) (0710-5230), TOOLS & EQUIPMENT—C-193
- Rewinders, Videotape Recorders (0770-4860), TOOLS & EQUIPMENT—C-215
- RF & Audio Monitors (0710-4280), STUDIO EQUIPMENT & SUPPLIES—C-192
- RF & Audio Monitors, AM System (0710-4300), TOOLS & EQUIPMENT—C-192
- RF & Audio Monitors, Antenna (0710-4320), TOOLS & EQUIPMENT—C-192
- RF & Audio Monitors, Base Current/Art Sampling (0710-4340), TOOLS & EQUIPMENT—C-192
- RF & Audio Monitors, Directional (0710-4360), TOOLS & EQUIPMENT—C-192
- RF & Audio Monitors, FM (0710-4400), TOOLS & EQUIPMENT—C-192
- RF & Audio Monitors, Frequency (0710-4380), TOOLS & EQUIPMENT—C-192
- RF & Audio Monitors, Modulation (0710-4420), TOOLS & EQUIPMENT—C-192
- RF & Audio Monitors, Phase (0710-4440), TOOLS & EQUIPMENT—C-192
- RF & Audio Monitors, Power (0710-4460), TOOLS & EQUIPMENT—C-192
- RF & Audio Monitors, Program (0710-4480), TOOLS & EQUIPMENT—C-192
- RF & Audio Monitors, RF Level (0710-4500), TOOLS & EQUIPMENT—C-192
- RF & Audio Monitors, SCA (0710-4520), TOOLS & EQUIPMENT—C-192
- RF & Audio Monitors, TV Aural (0710-4540), TOOLS & EQUIPMENT—C-192
- RF Coils (0210-0360), BROADCAST EQUIPMENT—C-124
- RF Detectors (0800-0940), TOOLS & EQUIPMENT—C-224
- RF Equipment-PTV Scramblers, Two-Way Systems (0380-0100), CABLE EQUIPMENT & SUPPLIES—C-143
- RF Gaskets (0210-0720), TOOLS & EQUIPMENT—C-125
- RF Generators (0770-3340), TOOLS & EQUIPMENT—C-212
- RF Intercom Systems (0710-3580), TOOLS & EQUIPMENT—C-191
- RF Leakage Detection Equipment, Cable Test Equipment (0800-0560), TOOLS & EQUIPMENT—C-223

- RF Level Monitors-Audio & RF (0710-4500), TOOLS & EQUIPMENT—C-192
- RF Matching Networks (0710-4680), TOOLS & EQUIPMENT—C-193
- RF Meter, Measuring/Monitoring Meters (0800-1940), TOOLS & EQUIPMENT—C-225
- RF Microphones (0710-4040), TOOLS & EQUIPMENT—C-192
- RF Power Attenuators (0210-0920), TOOLS & EQUIPMENT—C-125
- RF Power Converters (0210-0980), TOOLS & EQUIPMENT—C-125
- RF Power Diplexers (0210-0980), TOOLS & EQUIPMENT—C-125
- RF Power Dividers (0210-1100), TOOLS & EQUIPMENT—C-126
- RF Power Equipment (0210-0840), BROADCAST EQUIPMENT—C-125
- RF Power Equipment Amplifiers (see Audio Equipment) (0210-0900), TOOLS & EQUIPMENT—C-125
- RF Power Equipment Filters (0210-1000), TOOLS & EQUIPMENT—C-125
- RF Power Equipment Loads (0210-1040), TOOLS & EQUIPMENT—C-125
- RF Power Equipment, FM exciters (0210-1020), TOOLS & EQUIPMENT—C-125
- RF Power Modulators (0210-1060), TOOLS & EQUIPMENT—C-126
- RF Power Phasing Networks (0210-1080), TOOLS & EQUIPMENT—C-126
- RF Power Stereo Generators (0210-1160), TOOLS & EQUIPMENT—C-126
- RF Power Tubes (0210-1120), TOOLS & EQUIPMENT—C-126
- RF Program Subcarriers (0210-1140), TOOLS & EQUIPMENT—C-126
- RF Sampling Transformers (0210-1680), TOOLS & EQUIPMENT—C-127
- RF Signal Generators (0800-1280), TOOLS & EQUIPMENT—C-224
- RF Switches (0210-1180), TOOLS & EQUIPMENT—C-126
- RF Test Equipment (0800-2200), TEST & MEASUREMENT EQUIPMENT & SUPPLIES—C-226
- RF Test Equipment, AM Field Intensity Meters (0800-2220), TOOLS & EQUIPMENT—C-226
- RF Test Equipment, Antenna Monitors (0800-2240), TOOLS & EQUIPMENT—C-226
- RF Test Equipment, Calorimeters (0800-2260), TOOLS & EQUIPMENT—C-226
- RF Test Equipment, Demodulators (0800-2280), TOOLS & EQUIPMENT—C-226
- RF Test Equipment, FM Field Intensity Meters (0800-2320), TOOLS & EQUIPMENT—C-226
- RF Test Equipment, Frequency Monitors, Controllers (0800-2300), TOOLS & EQUIPMENT—C-226
- RF Test Equipment, Impedance Bridges (0800-2340), TOOLS & EQUIPMENT—C-226
- RF Test Equipment, Modulation Monitors (0800-2360), TOOLS & EQUIPMENT—C-226
- RF Test Equipment, Phase Meters (0800-2380), TOOLS & EQUIPMENT—C-226
- RF Test Equipment, Power Meters, Wattmeters (0800-2400), TOOLS & EQUIPMENT—C-226
- RF Test Equipment, Test Signal Generators (0800-2420), TOOLS & EQUIPMENT—C-226
- RF Test Equipment, TV Field Intensity Meters (0800-2440), TOOLS & EQUIPMENT—C-226
- RF-Peak Limiting Amplifiers (0210-0140), TOOLS & EQUIPMENT—C-123
- RF-Power Amplifiers (0210-0160), TOOLS & EQUIPMENT—C-123
- RF/IF Sensing Coaxial Relays (0370-0080), TOOLS & EQUIPMENT—C-140
- RF/IF Sensing Coaxial Relays, Two-Way Systems (0380-0040), TOOLS & EQUIPMENT—C-143
- RGB Chromakeyers, Special Effects Equipment (0770-5600), TOOLS & EQUIPMENT—C-216
- Ribbon Microphones (0710-4020), TOOLS & EQUIPMENT—C-192
- Rigging Stands, Lighting Accessories (0740-0520), TOOLS & EQUIPMENT—C-200
- Rotary Attenuators, Audio Controls (0710-0540), TOOLS & EQUIPMENT—C-184
- Routing Computer Systems (0400-0200), TOOLS & EQUIPMENT—C-144
- Routing Consoles (0770-2260), TOOLS & EQUIPMENT—C-209
- Routing Switchers (0770-5820), TOOLS & EQUIPMENT—C-217
- Routing Switchers & DAs (0710-5240), STUDIO EQUIPMENT & SUPPLIES—C-193
- S**
- Safe Area Generators (0770-5240), STUDIO EQUIPMENT & SUPPLIES—C-216
- Safe Title Area Syne Generators, Video Signal Processing Equipment (0770-7540), TOOLS & EQUIPMENT—C-220
- Safety Equipment (0760-1240), STUDIO EQUIPMENT & SUPPLIES—C-204
- Sales Representative (0600-1670), SERVICES—C-164
- Sampling Systems, Antenna Accessories (0100-0360), TOOLS & EQUIPMENT—C-114
- Satellite Colorizer Systems, Weather Equipment (0770-7880), TOOLS & EQUIPMENT—C-221
- Satellite Distribution Services (0600-1720), SERVICES—C-165
- Satellite Earth Station Amplifiers (0110-0020), ANTENNAS, TOWERS & EQUIPMENT—C-120
- Satellite Earth Station Amplifiers, Low-Noise (0110-0120), ANTENNAS, TOWERS & EQUIPMENT—C-121
- Satellite Earth Station Antennas (0110-0040), ANTENNAS, TOWERS & EQUIPMENT—C-120
- Satellite Earth Station Down Convertors (0110-0100), ANTENNAS, TOWERS & EQUIPMENT—C-120
- Satellite Earth Station Installation Services (0600-0560), TOOLS & EQUIPMENT—C-151
- Satellite Earth Station Multibeam Antennas (0110-0140), ANTENNAS, TOWERS & EQUIPMENT—C-121
- Satellite Earth Station Preamplifiers (0110-0180), ANTENNAS, TOWERS & EQUIPMENT—C-121
- Satellite Earth Station Receivers (0110-0200), ANTENNAS, TOWERS & EQUIPMENT—C-121
- Satellite Earth Station Remote Control Equipment (0110-0240), ANTENNAS, TOWERS & EQUIPMENT—C-121
- Satellite Earth Stations, Common Carriers (0110-0080), ANTENNAS, TOWERS & EQUIPMENT—C-120
- Satellite Earth Stations, Portable (0110-0160), ANTENNAS, TOWERS & EQUIPMENT—C-121
- Satellite Earth Stations, Receive-Only (0110-0220), ANTENNAS, TOWERS & EQUIPMENT—C-121
- Satellite Earth Stations, Receive/Transmit (0110-0260), ANTENNAS, TOWERS & EQUIPMENT—C-121
- Satellite Earth Stations, Transmit/Receive (0110-0260), ANTENNAS, TOWERS & EQUIPMENT—C-121
- Satellite Earth Stations, Transportable (0110-0280), ANTENNAS, TOWERS & EQUIPMENT—C-121
- Satellite Receiving Systems, Weather Equipment (0770-7860), TOOLS & EQUIPMENT—C-221
- Satellite STLs (0750-0580), TOOLS & EQUIPMENT—C-201
- Satellite Time Brokers (0600-1680), SERVICES—C-165
- Satellite Transmission Brokers (0600-1700), SERVICES—C-165
- SCA Equipment, FM, Transmitters & Accessories (0220-0260), TOOLS & EQUIPMENT—C-128
- SCA Equipment, Transmitters & Accessories (0220-0240), BROADCAST EQUIPMENT—C-128
- SCA Equipment, TV, Transmitters & Accessories (0220-0300), TOOLS & EQUIPMENT—C-128
- SCA Exciters (0710-3120), TOOLS & EQUIPMENT—C-190
- SCA Generators (0210-0760), BROADCAST EQUIPMENT—C-125
- SCA Monitors-Audio & RF (0710-4520), TOOLS & EQUIPMENT—C-192
- SCA Receivers (0210-1300), TOOLS & EQUIPMENT—C-126
- SCA Terminals, Transmitters & Accessories (0220-0280), TOOLS & EQUIPMENT—C-128
- SCR Rectifiers (0740-0600), TOOLS & EQUIPMENT—C-200
- Scenery Construction Services, Set Design (0600-1800), TOOLS & EQUIPMENT—C-165
- Scenery Rigging, Set Design Services (0600-1820), TOOLS & EQUIPMENT—C-165
- Scenery, Prefab (0760-1260), STUDIO EQUIPMENT & SUPPLIES—C-204
- Scopes, Delayed Sweep (0800-0840), TEST & MEASUREMENT EQUIPMENT & SUPPLIES—C-223
- Scramblers & Converters, Security (0360-0020), CABLE EQUIPMENT & SUPPLIES—C-139
- Scramblers, PTV, RF Equipment, Two-Way Systems (0380-0100), CABLE EQUIPMENT & SUPPLIES—C-143
- Screens (0760-1280), STUDIO EQUIPMENT & SUPPLIES—C-204
- Screens, Front Projection (0760-1300), TOOLS & EQUIPMENT—C-204
- Screens, Rear Projection (0760-1320), TOOLS & EQUIPMENT—C-204
- Scroll Entry Teleprompters (0720-0200), TOOLS & EQUIPMENT—C-195
- Sealant, Cable Transmission Line (0370-0020), CABLE EQUIPMENT & SUPPLIES—C-140
- Security Decoders (0360-0040), CABLE EQUIPMENT & SUPPLIES—C-139
- Security Equipment, Identification & Drop (0360-0060), CABLE EQUIPMENT & SUPPLIES—C-139
- Security Equipment, Pay Cable Systems (0360-0200), CABLE EQUIPMENT & SUPPLIES—C-140
- Security Equipment, Wall Plates (0360-0260), CABLE EQUIPMENT & SUPPLIES—C-140
- Security Filters (0360-0080), CABLE EQUIPMENT & SUPPLIES—C-139
- Security Hardware (0360-0100), CABLE EQUIPMENT & SUPPLIES—C-139
- Security Hardware, Identification Devices (0360-0120), TOOLS & EQUIPMENT—C-139
- Security Locks (0360-0160), CABLE EQUIPMENT & SUPPLIES—C-139
- Security Scramblers & Converters (0360-0020), CABLE EQUIPMENT & SUPPLIES—C-139
- Security Seals & Fasteners, Transmission Line (0370-0360), CABLE EQUIPMENT & SUPPLIES—C-141

BUYERS GUIDE PRODUCT INDEX

- Security Switches (0360-0220), CABLE EQUIPMENT & SUPPLIES—C-140
- Security Taplocks (0360-0140), TOOLS & EQUIPMENT—C-139
- Security Traps (0360-0240), CABLE EQUIPMENT & SUPPLIES—C-140
- Security, Parental Control Devices (0360-0180), CABLE EQUIPMENT & SUPPLIES—C-139
- Select Cart Systems, Random, Automation Controls & Systems (0710-1720), TOOLS & EQUIPMENT—C-187
- Self-Supporting Towers (0100-1640), TOOLS & EQUIPMENT—C-120
- Semiconductor Power Rectifiers (0740-0620), TOOLS & EQUIPMENT—C-200
- Semiconductor Testers, Measuring/Monitoring Meters (0800-1960), TOOLS & EQUIPMENT—C-225
- Sensors, Tone (0710-5260), STUDIO EQUIPMENT & SUPPLIES—C-193
- Sequencers, Program Equipment (0710-4940), TOOLS & EQUIPMENT—C-193
- Sequencers, Relay, Program Equipment (0710-4960), TOOLS & EQUIPMENT—C-193
- Sequencers, Time Insertion, Program Equipment (0710-4980), TOOLS & EQUIPMENT—C-193
- Sequencing Cartridge Systems, Automatic (0770-1660), TOOLS & EQUIPMENT—C-208
- Serial Interface Machine Controls, Technical Automation (0770-3740), TOOLS & EQUIPMENT—C-213
- Service Boxes, Exterior, Transmission Line (0370-0560), TOOLS & EQUIPMENT—C-142
- Service Boxes, Interior, Transmission Line (0370-0580), TOOLS & EQUIPMENT—C-142
- Service Boxes, Transmission Line (0370-0540), TOOLS & EQUIPMENT—C-142
- Services, Antenna Installation (0100-0270), TOOLS & EQUIPMENT—C-113
- Set Design Services (0600-1740), SERVICES—C-165
- Set Design Services, Materials, Props (0600-1780), TOOLS & EQUIPMENT—C-165
- Set Design Services, Modular News Studio (0600-1760), TOOLS & EQUIPMENT—C-165
- Set Design Services, Scenery Construction (0600-1800), TOOLS & EQUIPMENT—C-165
- Set Design Services, Scenery Rigging (0600-1820), TOOLS & EQUIPMENT—C-165
- Set Design, Studio (0600-1920), SERVICES—C-166
- Set-Top Converters (0330-0460), CABLE EQUIPMENT & SUPPLIES—C-136
- Set-Top Converters, Addressable (0330-0480), TOOLS & EQUIPMENT—C-136
- Set-Top Converters, Non-Addressable (0330-0500), TOOLS & EQUIPMENT—C-136
- Shipper, Film, for ad agency, stations, sponsors, etc. (0600-0816), TOOLS & EQUIPMENT—C-158
- Shipping & Carrying Cases, Tape (0770-6060), TOOLS & EQUIPMENT—C-218
- Shipping Cases (0210-1510), BROADCAST EQUIPMENT—C-127
- Shortwave Transmitters (0220-0860), TOOLS & EQUIPMENT—C-129
- Shotgun Microphones (0710-4060), TOOLS & EQUIPMENT—C-192
- SI fixtures, HMI, Lighting Accessories (0740-0420), TOOLS & EQUIPMENT—C-199
- Sideband Analyzers (0800-2460), TEST & MEASUREMENT EQUIPMENT & SUPPLIES—C-226
- Sideband Analyzers, Audio Test Equipment (0800-0280), TOOLS & EQUIPMENT—C-222
- Signal Generators, Audio Test Equipment (0800-0300), TOOLS & EQUIPMENT—C-222
- Signal Generators, RF (0800-1280), TOOLS & EQUIPMENT—C-224
- Signal Generators, Video Test Equipment (0800-2680), TOOLS & EQUIPMENT—C-227
- Signal Level Meters (0800-2480), TEST & MEASUREMENT EQUIPMENT & SUPPLIES—C-226
- Signal Level Meters, Cable Test Equipment (0800-0580), TOOLS & EQUIPMENT—C-223
- Signal Multiplexers (0770-5280), STUDIO EQUIPMENT & SUPPLIES—C-216
- Signal Processing Equipment (0770-5260), STUDIO EQUIPMENT & SUPPLIES—C-216
- Signal Processing Equipment, Video (0770-7280), STUDIO EQUIPMENT & SUPPLIES—C-220
- Signal Processing Equipment, Video, Cable Equalizers (0770-7300), TOOLS & EQUIPMENT—C-220
- Signal Processing Equipment, Video, Comb Filter Decoders (0770-7320), TOOLS & EQUIPMENT—C-220
- Signal Processing Equipment, Video, Decoders (0770-7360), TOOLS & EQUIPMENT—C-220
- Signal Processing Equipment, Video, Drop-out Compensators (0770-7380), TOOLS & EQUIPMENT—C-220
- Signal Processing Equipment, Video, Image Repositioners (0770-7400), TOOLS & EQUIPMENT—C-220
- Signal Processing Equipment, Video, NTSC Encoders (0770-7420), TOOLS & EQUIPMENT—C-220
- Signal Test Generators, NTSC (0800-1240), TOOLS & EQUIPMENT—C-224
- Silver-Zinc Batteries (0750-0120), TOOLS & EQUIPMENT—C-200
- Silver-Zinc Batteries, Power Supplies (0760-0980), TOOLS & EQUIPMENT—C-204
- Simulcasting Equipment (0710-5280), STUDIO EQUIPMENT & SUPPLIES—C-193
- Sine Generators, Audio (0800-1120), TOOLS & EQUIPMENT—C-224
- Single Channel Preamplifiers (0100-1320), ANTENNAS, TOWERS & EQUIPMENT—C-119
- Single Deck Cart Machines (0710-1860), TOOLS & EQUIPMENT—C-187
- Single Deck Cart Players/Recorders (0710-2180), TOOLS & EQUIPMENT—C-188
- Single Deck, Cassette Players/Recorders (0710-2300), TOOLS & EQUIPMENT—C-188
- Single-Tube Cameras (0770-0780), TOOLS & EQUIPMENT—C-207
- Site Analysis (0600-1840), SERVICES—C-165
- Site Selection, Earth Station Services (0600-0660), SERVICES—C-154
- Slave, Master Clocks, (0800-0680), TOOLS & EQUIPMENT—C-223
- Slide Attenuators, Audio Controls (0710-0560), TOOLS & EQUIPMENT—C-184
- Slide Film Commercials, Programming (0610-0500), TOOLS & EQUIPMENT—C-179
- Slide Projectors (0730-0980), TOOLS & EQUIPMENT—C-197
- Slide Projectors, 35mm, Telecine Equipment & Accessories (0770-6320), TOOLS & EQUIPMENT—C-218
- Slides & Balops (0610-0520), TOOLS & EQUIPMENT—C-179
- Slides, Test (0770-5320), STUDIO EQUIPMENT & SUPPLIES—C-216
- Slides, Test Charts (see Cameras & Accessories) (0770-6465), TOOLS & EQUIPMENT—C-219
- Slo-Mo Controller, Slow Motion Recorders & Accessories (0770-5380), TOOLS & EQUIPMENT—C-216
- Slow Motion Disc Action Recorder (0770-5360), TOOLS & EQUIPMENT—C-216
- Slow Motion Recorders & Accessories (0770-5340), STUDIO EQUIPMENT & SUPPLIES—C-216
- Slow Motion Recorders & Accessories, Slo-Mo Controller (0770-5380), TOOLS & EQUIPMENT—C-216
- Slow Motion Recorders & Accessories, Slow Scan Recorder (0770-5400), TOOLS & EQUIPMENT—C-216
- Slow Motion Recorders, Video Animation Controllers (0770-5420), TOOLS & EQUIPMENT—C-216
- Slow Motion Replay Videotape Recorders (0770-5100), TOOLS & EQUIPMENT—C-216
- Slow Motion Still Stores (0770-5740), STUDIO EQUIPMENT & SUPPLIES—C-217
- Slow Scan Recorder, Slow Motion Recorders & Accessories (0770-5400), TOOLS & EQUIPMENT—C-216
- Slow Scan Transmitters, Receivers (0210-1560), BROADCAST EQUIPMENT—C-127
- Slow Scan TV Systems (0770-5440), STUDIO EQUIPMENT & SUPPLIES—C-216
- SMPTE Time Code Generators, Readers, Post-Production Equipment (0770-4200), TOOLS & EQUIPMENT—C-214
- SMPTE Time Code Synchronizers, Editing Equipment (0710-2760), TOOLS & EQUIPMENT—C-188
- SMPTE Time Code Synchronizers, Post-Production Equipment (0770-4220), TOOLS & EQUIPMENT—C-214
- Software (0400-0340), COMPUTER SYSTEMS & ACCESSORIES—C-144
- Software, Computer (see also COMPUTER SYSTEMS & ACCESSORIES) (0600-0380), SERVICES—C-150
- Software, customized (0400-0380), TOOLS & EQUIPMENT—C-145
- Software, prepackaged (0400-0360), TOOLS & EQUIPMENT—C-145
- Solid Core Fittings & Connectors (0370-0200), TOOLS & EQUIPMENT—C-141
- Solid State Cameras (0770-0800), TOOLS & EQUIPMENT—C-207
- Solid State Replacement Tubes (0760-1580), TOOLS & EQUIPMENT—C-204
- Solid-State Telecine Equipment & Accessories (0770-6420), TOOLS & EQUIPMENT—C-219
- Sound Level Meters (0770-5460), STUDIO EQUIPMENT & SUPPLIES—C-216
- Sound Systems (0710-5300), STUDIO EQUIPMENT & SUPPLIES—C-193
- Sound Systems, Level Control (0710-5320), TOOLS & EQUIPMENT—C-193
- Sound Systems, Portable (0710-5340), TOOLS & EQUIPMENT—C-193
- Sound Systems, Studio (0710-5360), TOOLS & EQUIPMENT—C-193
- Sound Transfer Equipment, Editing Systems & Accessories (0730-0460), TOOLS & EQUIPMENT—C-196
- Soundproofing Material (0760-1340), STUDIO EQUIPMENT & SUPPLIES—C-204
- Source Identification Sine Generators, Video Signal Processing Equipment (0770-7560), TOOLS & EQUIPMENT—C-220
- Spanish Language Programs (0610-0525), TOOLS & EQUIPMENT—C-179
- Speakers, Audio Monitor (0710-0720), TOOLS & EQUIPMENT—C-184
- Special Applications Cable (0370-0380), CABLE EQUIPMENT & SUPPLIES—C-141
- Special EFX Production Switchers (0770-4280), TOOLS & EQUIPMENT—C-214

- Special Effects Equipment (0770-5480), STUDIO EQUIPMENT & SUPPLIES—C-216
- Special Effects Equipment, Analog, Reverb, Audio Processing Effects Eq (0710-0840), TOOLS & EQUIPMENT—C-185
- Special Effects Equipment, Audio Processing (0710-0780), TOOLS & EQUIPMENT—C-185
- Special Effects Equipment, Chromakeyers (0770-5580), TOOLS & EQUIPMENT—C-216
- Special Effects Equipment, Colorizers (0770-5500), TOOLS & EQUIPMENT—C-216
- Special Effects Equipment, Compressor/Positioners (0770-5520), TOOLS & EQUIPMENT—C-216
- Special Effects Equipment, Digital EFX Processors (0770-5540), TOOLS & EQUIPMENT—C-216
- Special Effects Equipment, Downstream Keyers (0770-5640), TOOLS & EQUIPMENT—C-217
- Special Effects Equipment, Encoded Chromakeyers (0770-5580), TOOLS & EQUIPMENT—C-216
- Special Effects Equipment, Keyers (0770-5620), TOOLS & EQUIPMENT—C-217
- Special Effects Equipment, Nonadditive Keyers (0770-5660), TOOLS & EQUIPMENT—C-217
- Special Effects Equipment, RGB Chromakeyers (0770-5600), TOOLS & EQUIPMENT—C-216
- Special Effects Equipment, Standalone EFX Generators (0770-5680), TOOLS & EQUIPMENT—C-217
- Special Effects Equipment, Video Insert (0770-5700), TOOLS & EQUIPMENT—C-217
- Special Effects Generators (0770-3360), TOOLS & EQUIPMENT—C-212
- Special Effects Generators (see Generators) (0770-5470), TOOLS & EQUIPMENT—C-216
- Special Effects Title Keyers (0720-0100), STUDIO EQUIPMENT & SUPPLIES—C-195
- Special Effects, Digital, Audio Processing Effects Equipment (0710-0820), TOOLS & EQUIPMENT—C-185
- Spectrum Analyzers (0800-2500), TEST & MEASUREMENT EQUIPMENT & SUPPLIES—C-226
- Spectrum Analyzers, Audio Test Equipment (0800-0320), TOOLS & EQUIPMENT—C-222
- Speech Recognition Systems (0710-5380), STUDIO EQUIPMENT & SUPPLIES—C-193
- Speech Synthesis Systems (0710-5400), STUDIO EQUIPMENT & SUPPLIES—C-193
- Speed Controls, Turntables & Accessories (0710-6100), TOOLS & EQUIPMENT—C-195
- Spindle Height Gauges, Tape (0770-6140), TOOLS & EQUIPMENT—C-218
- Spiral Grips, Reverse, Cable Tools (0900-0160), TOOLS & EQUIPMENT—C-228
- Splice & Tape Materials (0760-1380), STUDIO EQUIPMENT & SUPPLIES—C-204
- Splice Finders, Audio Tape Equipment & Accessories (0710-1420), TOOLS & EQUIPMENT—C-186
- Splice Shields, Transmission Line Equipment (0370-0640), TOOLS & EQUIPMENT—C-143
- Splicers, Audio Tape Equipment & Accessories (0710-1440), TOOLS & EQUIPMENT—C-186
- Splicing Blocks, Tape, Editing Equipment (0710-2780), TOOLS & EQUIPMENT—C-188
- Splitters (0330-0540), CABLE EQUIPMENT & SUPPLIES—C-137
- Splitters, Microphones & Accessories (0710-4120), TOOLS & EQUIPMENT—C-192
- Splitters, Transmission Line (0370-0400), CABLE EQUIPMENT & SUPPLIES—C-142
- Splitting & Mixing Networks (0100-1340), ANTENNAS, TOWERS & EQUIPMENT—C-119
- Sports Programming (0610-0530), TOOLS & EQUIPMENT—C-179
- Sprocketed Film Transports, Telecine Equipment & Accessories (0770-6440), TOOLS & EQUIPMENT—C-219
- Sprocketed Magnetic Film Transports, Dubbers (see Audio Tape Equipment) (0710-5410), TOOLS & EQUIPMENT—C-193
- Sprocketed Magnetic Film, Audio Tape Equipment & Accessories (0710-1460), TOOLS & EQUIPMENT—C-186
- Square Wave Generators (0800-1300), TOOLS & EQUIPMENT—C-224
- STL Communications Systems (0210-0440), TOOLS & EQUIPMENT—C-124
- STL Receivers (0210-1320), TOOLS & EQUIPMENT—C-126
- STL Receiving Antennas (0100-0640), TOOLS & EQUIPMENT—C-115
- STL Transmitting Antennas (0100-0860), TOOLS & EQUIPMENT—C-117
- STLs (0750-0520), STUDIO EQUIPMENT & SUPPLIES—C-201
- STLs, Fiberoptic (0750-0540), TOOLS & EQUIPMENT—C-201
- STLs, Microwave (0750-0560), TOOLS & EQUIPMENT—C-201
- STLs, Satellite (0750-0580), TOOLS & EQUIPMENT—C-201
- STLs, Waveguide (0750-0820), TOOLS & EQUIPMENT—C-201
- STV Systems (0210-1520), BROADCAST EQUIPMENT—C-127
- Stabilized Carrying Systems, Film Equipment (0730-0320), TOOLS & EQUIPMENT—C-196
- Stabilizers, Helicopters (0750-0380), TOOLS & EQUIPMENT—C-201
- Stabilizing Amplifiers (0770-0220), TOOLS & EQUIPMENT—C-205
- Stabilizing Pan & Tilt Heads, Mounts, Carrying Systems, Camera Access (0770-1400), TOOLS & EQUIPMENT—C-207
- Stabilizing/Mounting Equipment, Airborne, Camera (0770-1220), TOOLS & EQUIPMENT—C-207
- Stabilizing/Mounting Film Equipment, Airborne (0730-0080), TOOLS & EQUIPMENT—C-195
- Staircase Generators (0800-1320), TOOLS & EQUIPMENT—C-224
- Staircase Ramp Synce Generators, Video Signal Processing Equipment (0770-7580), TOOLS & EQUIPMENT—C-221
- Stand Alone Microprocessor CCU Components, Cameras & Accessories (0770-0980), TOOLS & EQUIPMENT—C-207
- Stand-Alone Pay Programming (0610-0540), TOOLS & EQUIPMENT—C-179
- Standalone Color Monitors (0770-4000), TOOLS & EQUIPMENT—C-213
- Standalone EFX Generators, Special Effects Equipment (0770-5680), TOOLS & EQUIPMENT—C-217
- Standalone Monitors, B & W (0770-3940), TOOLS & EQUIPMENT—C-213
- Standard Coaxial Relays (0370-0100), TOOLS & EQUIPMENT—C-140
- Standard Coaxial Relays, Two-Way Systems (0380-0060), TOOLS & EQUIPMENT—C-143
- Standards Converters, Digital Processing Equipment (0770-2640), TOOLS & EQUIPMENT—C-210
- Standards Converters/Services (0770-5720), STUDIO EQUIPMENT & SUPPLIES—C-217
- Standby Headend Power Supplies (0100-1360), ANTENNAS, TOWERS & EQUIPMENT—C-119
- Standby Power Supplies (0330-0560), CABLE EQUIPMENT & SUPPLIES—C-137
- Stands & Booms, Microphones (0710-3720), TOOLS & EQUIPMENT—C-191
- Stands, Rigging, Lighting Accessories (0740-0520), TOOLS & EQUIPMENT—C-200
- Static Drain Resistors, Antenna Accessories (0100-0380), TOOLS & EQUIPMENT—C-114
- Station Clocks, Clocks & Counters (0770-2040), TOOLS & EQUIPMENT—C-209
- Status, Alarm Indicators, Logging, Monitoring Test Equipment (0800-1620), TOOLS & EQUIPMENT—C-225
- Stereo (0400-0120), TOOLS & EQUIPMENT—C-144
- Stereo Audio Consoles (0710-0500), TOOLS & EQUIPMENT—C-184
- Stereo Cart Machines (0710-1880), TOOLS & EQUIPMENT—C-187
- Stereo carts (Tape) (0770-1880), TOOLS & EQUIPMENT—C-208
- Stereo Exciters, AM (0710-3060), TOOLS & EQUIPMENT—C-190
- Stereo Exciters, FM (0710-3100), TOOLS & EQUIPMENT—C-190
- Stereo Generators (0770-3380), TOOLS & EQUIPMENT—C-212
- Stereo Generators, RF Power Equipment (0210-1160), TOOLS & EQUIPMENT—C-126
- Stereo Headphones (0710-3260), TOOLS & EQUIPMENT—C-190
- Stereo Phase Enhancers (0710-2940), STUDIO EQUIPMENT & SUPPLIES—C-189
- Stereo Preamps (0710-0360), TOOLS & EQUIPMENT—C-183
- Stereo Synthesizers (0710-5440), STUDIO EQUIPMENT & SUPPLIES—C-194
- Stereo, Cartridge Systems (0710-2040), TOOLS & EQUIPMENT—C-187
- Stereo-Decoders (0710-2460), STUDIO EQUIPMENT & SUPPLIES—C-188
- Stereo-Studio Consoles (0710-2420), TOOLS & EQUIPMENT—C-188
- Still Processing Systems (0770-3040), STUDIO EQUIPMENT & SUPPLIES—C-211
- Still Stores, Slow Motion (0770-5740), STUDIO EQUIPMENT & SUPPLIES—C-217
- Still/Slide Store, Electronic (0770-5760), STUDIO EQUIPMENT & SUPPLIES—C-217
- Stock Footage (0610-0640), SERVICES—C-181
- Storage Racks & Cabinets, Cartridges (0770-1880), TOOLS & EQUIPMENT—C-208
- Storage, Film (0600-0818), TOOLS & EQUIPMENT—C-158
- Strain Insulators, Guy, Antenna Accessories (0100-0220), TOOLS & EQUIPMENT—C-113
- Strand Mapping Services (0600-1880), SERVICES—C-165
- Strip Amplifiers (0100-1380), ANTENNAS, TOWERS & EQUIPMENT—C-119
- Studio (0710-2400), TOOLS & EQUIPMENT—C-188
- Studio Cameras (0770-0820), TOOLS & EQUIPMENT—C-207
- Studio Cameras, Color (0770-0840), TOOLS & EQUIPMENT—C-207
- Studio Cameras, Monochrome (0770-0860), TOOLS & EQUIPMENT—C-207
- Studio Closed-Caption Systems (0770-2060), STUDIO EQUIPMENT & SUPPLIES—C-208
- Studio Consoles, Cabinetry & Furniture (0760-0540), TOOLS & EQUIPMENT—C-203

BUYERS GUIDE PRODUCT INDEX

- Studio Design Services (0600-1900), SERVICES—C-165
- Studio Equipment Racks (0760-0560), TOOLS & EQUIPMENT—C-203
- Studio Facilities For Rent (0600-1910), SERVICES—C-166
- Studio Furniture & Cabinetry (0760-0520), STUDIO EQUIPMENT & SUPPLIES—C-203
- Studio Hangers, Power & Lighting Equipment & Supplies (0740-0040), TOOLS & EQUIPMENT—C-198
- Studio Lights, Lighting & Power Equipment & Supplies (0740-0100), TOOLS & EQUIPMENT—C-198
- Studio Production Consoles (0770-2280), TOOLS & EQUIPMENT—C-209
- Studio Production Editing Systems (0770-2880), TOOLS & EQUIPMENT—C-210
- Studio Production With Digital Effects Consoles (0770-2300), TOOLS & EQUIPMENT—C-209
- Studio Set Design Services (0600-1920), SERVICES—C-166
- Studio Sound Systems (0710-5360), TOOLS & EQUIPMENT—C-193
- Studio Tape Storage Units, Cabinetry & Furniture (0760-0580), TOOLS & EQUIPMENT—C-203
- Studio Warning Lights (0740-0560), STUDIO EQUIPMENT & SUPPLIES—C-200
- Studio, Large, Production Switchers (0770-4340), TOOLS & EQUIPMENT—C-215
- Studio-Stereo Consoles (0710-2420), TOOLS & EQUIPMENT—C-188
- Studio/Mobile, Compact Production Switchers (0770-4320), TOOLS & EQUIPMENT—C-214
- Studios & Consoles, Mobile (0750-0300), STUDIO EQUIPMENT & SUPPLIES—C-201
- Studios, Recording (0600-1640), SERVICES—C-164
- Studios, Turnkey (0600-2200), SERVICES—C-168
- Sub-Carrier Converters, FM, Transmitters & Accessories (0220-0160), BROADCAST EQUIPMENT—C-128
- Sub-VHF Equipment & In-System Converters (0330-0580), CABLE EQUIPMENT & SUPPLIES—C-137
- Subcarrier Amplifiers (0770-0240), TOOLS & EQUIPMENT—C-205
- Subcarrier, FM Generators (0710-3180), TOOLS & EQUIPMENT—C-190
- Subscriber Promotion Services (0600-1940), SERVICES—C-166
- Supervision Systems, Transmission Line (0220-0480), TOOLS & EQUIPMENT—C-129
- Supervision, Construction (0600-0570), TOOLS & EQUIPMENT—C-152
- Surge Protectors (0210-1580), BROADCAST EQUIPMENT—C-127
- Surge Protectors, Line (0760-0740), STUDIO EQUIPMENT & SUPPLIES—C-203
- Sweep Generators (0800-2520), TEST & MEASUREMENT EQUIPMENT & SUPPLIES—C-226
- Sweep Generators, Audio (0800-1140), TOOLS & EQUIPMENT—C-224
- Sweep Generators, Video (0800-1360), TOOLS & EQUIPMENT—C-225
- Sweep Scopes, Delayed (0800-0840), TEST & MEASUREMENT EQUIPMENT & SUPPLIES—C-223
- Sweep Systems (0500-0540), MDS/MICROWAVE EQUIPMENT & SUPPLIES—C-147
- Sweep Systems, Automatic, Cable Test Equipment (0800-0400), TOOLS & EQUIPMENT—C-223
- Switcher Lighting Kits (0740-0640), STUDIO EQUIPMENT & SUPPLIES—C-200
- Switchers (0710-5420), STUDIO EQUIPMENT & SUPPLIES—C-194
- Switchers & Processors (0100-1300), ANTENNAS, TOWERS & EQUIPMENT—C-118
- Switchers, Crossbar (0770-5800), TOOLS & EQUIPMENT—C-217
- Switchers, DAs & Routing (0710-5240), STUDIO EQUIPMENT & SUPPLIES—C-193
- Switchers, Master Control (0770-3780), STUDIO EQUIPMENT & SUPPLIES—C-213
- Switchers, Master Control, Automated (0770-3800), TOOLS & EQUIPMENT—C-213
- Switchers, Master Control, Business Automation Interfaced (0770-3820), TOOLS & EQUIPMENT—C-213
- Switchers, Master Control, Manual (0770-3840), TOOLS & EQUIPMENT—C-213
- Switchers, Non-Duplication (0100-1220), ANTENNAS, TOWERS & EQUIPMENT—C-118
- Switchers, Post Production (0770-4380), TOOLS & EQUIPMENT—C-215
- Switchers, Production (0770-4260), STUDIO EQUIPMENT & SUPPLIES—C-214
- Switchers, Production, Compact Studio/Mobile (0770-4320), TOOLS & EQUIPMENT—C-214
- Switchers, Production, Large Studio (0770-4340), TOOLS & EQUIPMENT—C-215
- Switchers, Production, Microprocessor-Controlled, Automated (0770-4300), TOOLS & EQUIPMENT—C-214
- Switchers, Production, Portable (0770-4360), TOOLS & EQUIPMENT—C-215
- Switchers, Production, Special EFX (0770-4280), TOOLS & EQUIPMENT—C-214
- Switchers, Routing (0770-5820), TOOLS & EQUIPMENT—C-217
- Switchers, Video (0770-5840), TOOLS & EQUIPMENT—C-217
- Switchers, Video, Computerized (0770-5860), TOOLS & EQUIPMENT—C-217
- Switchers, Video, Local (0770-5880), TOOLS & EQUIPMENT—C-217
- Switchers, Video, Remote Controlled (0770-5900), TOOLS & EQUIPMENT—C-217
- Switches (0770-5920), STUDIO EQUIPMENT & SUPPLIES—C-217
- Switches, Coaxial (0770-5940), TOOLS & EQUIPMENT—C-218
- Switches, RF Power Equipment (0210-1180), TOOLS & EQUIPMENT—C-126
- Switches, Security (0360-0220), CABLE EQUIPMENT & SUPPLIES—C-140
- Switches, Transfer, Antenna Accessories (0100-0420), TOOLS & EQUIPMENT—C-114
- Switches, Video Activated (0770-5960), TOOLS & EQUIPMENT—C-218
- Sync Delay, Audio/Video, Audio Processing Effects Equipment (0710-0860), TOOLS & EQUIPMENT—C-185
- Sync Delay, Video/Audio, Audio Processing Effects Equipment (0710-0860), TOOLS & EQUIPMENT—C-185
- Sync Generators (see Generators) (0770-5970), TOOLS & EQUIPMENT—C-218
- Sync Generators, Color (0770-3300), TOOLS & EQUIPMENT—C-212
- Sync Syne Generators, Video Signal Processing Equipment (0770-7600), TOOLS & EQUIPMENT—C-221
- Sync, TV Generators (0770-3400), TOOLS & EQUIPMENT—C-212
- Synchronizers (0770-5980), STUDIO EQUIPMENT & SUPPLIES—C-218
- Synchronizers, Audio-Video (0770-6000), TOOLS & EQUIPMENT—C-218
- Synchronizers, Digital, Field (0770-2520), TOOLS & EQUIPMENT—C-209
- Synchronizers, Digital, Frame (0770-2540), TOOLS & EQUIPMENT—C-210
- Synchronizers, Frame Store (0770-3180), STUDIO EQUIPMENT & SUPPLIES—C-211
- Synchronizers, SMPTE Time Code, Editing Equipment (0710-2760), TOOLS & EQUIPMENT—C-188
- Synchronizers, Tape Recorder Parts & Accessories (0710-5820), TOOLS & EQUIPMENT—C-194
- Synchronizers, Time Code, SMPTE, Post-Production Equipment (0770-4220), TOOLS & EQUIPMENT—C-214
- Synchronizers, Video, Digital (0770-6020), TOOLS & EQUIPMENT—C-218
- Synchronizers, Videotape Recorders (0770-4920), TOOLS & EQUIPMENT—C-215
- Synchronizing Systems Generators (0770-3420), TOOLS & EQUIPMENT—C-212
- Syne Generators, Black Burst, Video Signal Processing Equipment (0770-7480), TOOLS & EQUIPMENT—C-220
- Syne Generators, Color Bar, Video Signal Processing Equipment (0770-7500), TOOLS & EQUIPMENT—C-220
- Syne Generators, Countdown, Video Signal Processing Equipment (0770-7460), TOOLS & EQUIPMENT—C-220
- Syne Generators, Multiburst, Video Signal Processing Equipment (0770-7520), TOOLS & EQUIPMENT—C-220
- Syne Generators, Safe Title Area, Video Signal Processing Equipment (0770-7540), TOOLS & EQUIPMENT—C-220
- Syne Generators, Source Identification, Video Signal Processing Equipm (0770-7560), TOOLS & EQUIPMENT—C-220
- Syne Generators, Staircase Ramp, Video Signal Processing Equipment (0770-7580), TOOLS & EQUIPMENT—C-221
- Syne Generators, Sync, Video Signal Processing Equipment (0770-7600), TOOLS & EQUIPMENT—C-221
- Syne Generators, Video Signal Processing Equipment (0770-7440), TOOLS & EQUIPMENT—C-220
- Syne Generators, Video Slate Board, Video Processing Equipment (0770-7620), TOOLS & EQUIPMENT—C-221
- Synthesis Systems, Speech (0710-5400), STUDIO EQUIPMENT & SUPPLIES—C-193
- Synthesizers, Music, Audio Processing Effects Equipment (0710-1000), TOOLS & EQUIPMENT—C-185
- Synthesizers, Stereo (0710-5440), STUDIO EQUIPMENT & SUPPLIES—C-194
- System Auditing Services (0600-1960), SERVICES—C-166
- System Design Services (0600-1980), SERVICES—C-166
- System Design Services, Audio (0600-2000), TOOLS & EQUIPMENT—C-166
- System Design Services, Video (0600-2020), TOOLS & EQUIPMENT—C-167
- Systems Analysis Services (0600-2060), SERVICES—C-167
- Systems Consulting, Management Services (0600-1120), SERVICES—C-161
- Systems Management Services (0600-2040), SERVICES—C-167

T

- Talk Programming (0610-0550), TOOLS & EQUIPMENT—C-179
- Talk Show Delay Machines (0710-2520), STUDIO EQUIPMENT & SUPPLIES—C-188
- Tap-Offs (0330-0600), CABLE EQUIPMENT & SUPPLIES—C-137
- Tape & Accessories (Video) (0770-6040), STUDIO EQUIPMENT & SUPPLIES—C-218
- Tape Cartridges & Accessories (0770-1760), STUDIO EQUIPMENT & SUPPLIES—C-208

- Tape Cartridges & Accessories, Carts (0770-1800), TOOLS & EQUIPMENT—C-208
- Tape Cartridges & Accessories, Mono (0770-1840), TOOLS & EQUIPMENT—C-208
- Tape Cartridges, Video (0770-8200), TOOLS & EQUIPMENT—C-218
- Tape Cassettes, Video (0770-8220), TOOLS & EQUIPMENT—C-218
- Tape Cleaners (0770-6160), TOOLS & EQUIPMENT—C-218
- Tape Deck Cabinets, Recorders, Videotape (0770-4940), TOOLS & EQUIPMENT—C-215
- Tape Decks (see Audio Tape Equipment) (0710-5460), TOOLS & EQUIPMENT—C-194
- Tape Decks, 4-Track, Audio Tape Equipment & Accessories (0710-1580), TOOLS & EQUIPMENT—C-186
- Tape Decks, ATR, Audio Tape Equipment & Accessories (0710-1520), TOOLS & EQUIPMENT—C-186
- Tape Decks, ATR, Multitrack (0710-1540), TOOLS & EQUIPMENT—C-186
- Tape Decks, ATR, Portable, Audio Tape Equipment & Accessories (0710-1560), TOOLS & EQUIPMENT—C-186
- Tape Decks, Audio Tape Equipment & Accessories (0710-1500), TOOLS & EQUIPMENT—C-186
- Tape Decks, Open-Reel (see Audio Tape Equipment) (0710-4730), TOOLS & EQUIPMENT—C-193
- Tape Decks, Time Delay, Audio Tape Equipment & Accessories (0710-1800), TOOLS & EQUIPMENT—C-186
- Tape Demagnetizers (0770-6080), TOOLS & EQUIPMENT—C-218
- Tape Editing, Audio Services (0600-0200), SERVICES—C-149
- Tape Equipment & Accessories (0710-1080), STUDIO EQUIPMENT & SUPPLIES—C-185
- Tape Equipment & Accessories, Audio (0710-1280), TOOLS & EQUIPMENT—C-186
- Tape Equipment & Accessories, Audio, Cartridges (0710-1120), TOOLS & EQUIPMENT—C-185
- Tape Equipment & Supplies (see also Audio Tape Equipment) (0710-5480), STUDIO EQUIPMENT & SUPPLIES—C-194
- Tape Evaluators (0770-6100), TOOLS & EQUIPMENT—C-218
- Tape Leader, Audio Tape Equipment & Accessories (0710-1300), TOOLS & EQUIPMENT—C-186
- Tape Recorder Accessories, Reels, 1 & 2 Track (0710-5940), TOOLS & EQUIPMENT—C-194
- Tape Recorder Cabinets (0710-5640), TOOLS & EQUIPMENT—C-194
- Tape Recorder Capstan Assemblies (0710-5660), TOOLS & EQUIPMENT—C-194
- Tape Recorder Care Kits (0710-5680), TOOLS & EQUIPMENT—C-194
- Tape Recorder Electronics, Parts & Accessories (0710-5720), TOOLS & EQUIPMENT—C-194
- Tape Recorder Heads (0710-5740), TOOLS & EQUIPMENT—C-194
- Tape Recorder Motors (0710-5760), TOOLS & EQUIPMENT—C-194
- Tape Recorder Reels (0710-5880), TOOLS & EQUIPMENT—C-194
- Tape Recorder Reels, Multi-Track (0710-5820), TOOLS & EQUIPMENT—C-194
- Tape Recorder Synchronizers (0710-5820), TOOLS & EQUIPMENT—C-194
- Tape Recorder Tension Controls, Parts & Accessories (0710-5840), TOOLS & EQUIPMENT—C-194
- Tape Recorders & Accessories (0710-5500), STUDIO EQUIPMENT & SUPPLIES—C-194
- Tape Recorders Parts, Drive Motor Power Supplies (0710-5700), TOOLS & EQUIPMENT—C-194
- Tape Recorders Reels, 4-Track (0710-5900), TOOLS & EQUIPMENT—C-194
- Tape Recorders, Cartridge (0710-5520), TOOLS & EQUIPMENT—C-194
- Tape Recorders, Cassette (0710-5540), TOOLS & EQUIPMENT—C-194
- Tape Recorders, Digital (0710-5560), TOOLS & EQUIPMENT—C-194
- Tape Recorders, Film Recorders (0710-5580), TOOLS & EQUIPMENT—C-194
- Tape Recorders, Logging (0710-5600), TOOLS & EQUIPMENT—C-194
- Tape Recorders, Parts & Accessories (0710-5620), TOOLS & EQUIPMENT—C-194
- Tape Rewinders (0770-6120), TOOLS & EQUIPMENT—C-218
- Tape Rewinders (Audio) (0710-5230), TOOLS & EQUIPMENT—C-193
- Tape Spindle Height Gauges (0770-6140), TOOLS & EQUIPMENT—C-218
- Tape Storage Units, Furniture & Cabinetry, Studio (0760-0580), TOOLS & EQUIPMENT—C-203
- Tape, Audio, Delay (0710-2480), STUDIO EQUIPMENT & SUPPLIES—C-188
- Tape, Open Reel Video Tape (0770-6240), TOOLS & EQUIPMENT—C-218
- Tape, Splicing Blocks, Editing Equipment (0710-2780), TOOLS & EQUIPMENT—C-188
- Tape, Test, Audio Tape Equipment & Accessories (0710-1620), TOOLS & EQUIPMENT—C-186
- Tape, Video (0770-6180), TOOLS & EQUIPMENT—C-218
- Tape-Based Loggers, Logging, Monitoring Test Equipment (0800-1640), TOOLS & EQUIPMENT—C-225
- Tape-Film Interlock (0730-1000), STUDIO EQUIPMENT & SUPPLIES—C-197
- Tape/Film Series, TV, Programming (0610-0560), TOOLS & EQUIPMENT—C-179
- Tapes & Splice Materials (0760-1380), STUDIO EQUIPMENT & SUPPLIES—C-204
- Taplocks, Security (0360-0140), TOOLS & EQUIPMENT—C-139
- Taps, Addressable, Distribution Equipment (0330-0040), CABLE EQUIPMENT & SUPPLIES—C-133
- Taps, Aerial, Transmission Line (0370-0440), TOOLS & EQUIPMENT—C-142
- Taps, Directional, Transmission Line (0370-0460), TOOLS & EQUIPMENT—C-142
- Taps, Multitap, Transmission Line (0370-0480), TOOLS & EQUIPMENT—C-142
- Taps, Pedestal, Transmission Line (0370-0500), TOOLS & EQUIPMENT—C-142
- Taps, Transmission Line (0370-0420), CABLE EQUIPMENT & SUPPLIES—C-142
- TBC/Framestores, Digital Processing Equipment (0770-2660), TOOLS & EQUIPMENT—C-210
- TBCs, Digital Processing Equipment (0770-2680), TOOLS & EQUIPMENT—C-210
- Technical Automation Machine Controls (0770-3700), STUDIO EQUIPMENT & SUPPLIES—C-212
- Telco Interface Equipment (0710-5960), STUDIO EQUIPMENT & SUPPLIES—C-194
- Telecine Cameras (0770-6380), TOOLS & EQUIPMENT—C-218
- Telecine Color Correctors (0770-6380), TOOLS & EQUIPMENT—C-219
- Telecine Equipment & Accessories (0770-6280), STUDIO EQUIPMENT & SUPPLIES—C-218
- Telecine Equipment & Accessories, Solid-State (0770-6420), TOOLS & EQUIPMENT—C-219
- Telecine Projectors, 16/35mm (0770-6300), TOOLS & EQUIPMENT—C-218
- Telecine Sprocketed Film Transports (0770-6440), TOOLS & EQUIPMENT—C-219
- Telecommunications Consulting Services (0600-0592), TOOLS & EQUIPMENT—C-153
- Teleproduction Services (0600-2080), SERVICES—C-167
- Teleprompters (0720-0120), STUDIO EQUIPMENT & SUPPLIES—C-195
- Teleprompters, ENG/EFP Portable (0720-0140), TOOLS & EQUIPMENT—C-195
- Teleprompters, Keyboard Entry (0720-0160), TOOLS & EQUIPMENT—C-195
- Teleprompters, Monitor-Based (0720-0180), TOOLS & EQUIPMENT—C-195
- Teleprompters, Scroll Entry (0720-0200), TOOLS & EQUIPMENT—C-195
- Telescoping Masts, Antenna Accessories (0100-0400), TOOLS & EQUIPMENT—C-114
- Teletext (0610-0680), SERVICES—C-181
- Teletext Systems (0770-6460), STUDIO EQUIPMENT & SUPPLIES—C-219
- Television Brokerage Services (0600-0295), TOOLS & EQUIPMENT—C-150
- Television Consulting Services (0600-0595), TOOLS & EQUIPMENT—C-153
- Telops, Balops & Slides, Programming (0610-0520), TOOLS & EQUIPMENT—C-179
- Tension Controls, Tape Recorder Parts & Accessories (0710-5840), TOOLS & EQUIPMENT—C-194
- Tension Controls, Videotape Recorders (0770-4980), TOOLS & EQUIPMENT—C-215
- Tension Gauges, Video Tape (0770-6260), TOOLS & EQUIPMENT—C-218
- Tension Gauges, Videotape Recorders (0770-5000), TOOLS & EQUIPMENT—C-215
- Tension Gauges, VTRs & VCRs (0770-6860), TOOLS & EQUIPMENT—C-219
- Terminal Equipment, Transmission Line (0370-0520), CABLE EQUIPMENT & SUPPLIES—C-142
- Terminals, SCA, Transmitters & Accessories (0220-0280), TOOLS & EQUIPMENT—C-128
- Test Charts, Film Equipment (0730-0340), TOOLS & EQUIPMENT—C-198
- Test Charts, Lenses & Accessories (0770-1180), TOOLS & EQUIPMENT—C-207
- Test Charts, Slides (see Cameras & Accessories) (0770-6465), TOOLS & EQUIPMENT—C-219
- Test Equipment (see TEST & MEASUREMENT EQUIPMENT) (0370-0590), TOOLS & EQUIPMENT—C-143
- Test Equipment, Audio (0600-0200), TEST & MEASUREMENT EQUIPMENT & SUPPLIES—C-222
- Test Equipment, Audio, Harmonic Distortion Meters (0800-0220), TOOLS & EQUIPMENT—C-222
- Test Equipment, Audio, IM Meters (0800-0240), TOOLS & EQUIPMENT—C-222
- Test Equipment, Audio, Real Time Analyzers (0800-0260), TOOLS & EQUIPMENT—C-222
- Test Equipment, Audio, Sideband Analyzers (0800-0280), TOOLS & EQUIPMENT—C-222
- Test Equipment, Audio, Signal Generators (0800-0300), TOOLS & EQUIPMENT—C-222
- Test Equipment, Audio, Spectrum Analyzers (0800-0320), TOOLS & EQUIPMENT—C-222
- Test Equipment, Audio, Wow & Flutter Meters (0800-0340), TOOLS & EQUIPMENT—C-222

BUYERS GUIDE PRODUCT INDEX

- Test Equipment, Cable Analyzers (0800-0420), TOOLS & EQUIPMENT—C-223
- Test Equipment, Microwave (0800-2090), TEST & MEASUREMENT EQUIPMENT & SUPPLIES—C-226
- Test Equipment, RF, Phase Meters (0800-2380), TOOLS & EQUIPMENT—C-226
- Test Equipment, Video, Burst Phase Meters (0800-2600), TOOLS & EQUIPMENT—C-227
- Test Generators, NTSC Signal (0800-1240), TOOLS & EQUIPMENT—C-224
- Test Records, Audio (0710-5120), TOOLS & EQUIPMENT—C-193
- Test Sets, Modular, Measuring/Monitoring Meters (0800-1880), TOOLS & EQUIPMENT—C-225
- Test Signal Generators, RF Test Equipment (0800-2420), TOOLS & EQUIPMENT—C-226
- Test Slides (0770-5320), STUDIO EQUIPMENT & SUPPLIES—C-216
- Test Tape, Audio Tape Equipment & Accessories (0710-1620), TOOLS & EQUIPMENT—C-186
- Testers, Demod (0800-0860), TEST & MEASUREMENT EQUIPMENT & SUPPLIES—C-223
- Testers, Ground Resistance Testers, Cable Test Equipment (0800-0500), TOOLS & EQUIPMENT—C-223
- Testers, IC (0800-1820), TOOLS & EQUIPMENT—C-225
- Testers, Insulation, Cable Test Equipment (0800-0520), TOOLS & EQUIPMENT—C-223
- Testers, Semiconductor, Measuring/Monitoring Meters (0800-1960), TOOLS & EQUIPMENT—C-225
- Theatrical Shorts, Programming (0610-0580), TOOLS & EQUIPMENT—C-180
- Tilt & Pan Heads, Film Equipment (0730-0240), TOOLS & EQUIPMENT—C-196
- Time (0210-1340), TOOLS & EQUIPMENT—C-126
- Time Code Generators (0770-3440), TOOLS & EQUIPMENT—C-212
- Time Code Generators, Readers, SMPTE, Post-Production Equipment (0770-4200), TOOLS & EQUIPMENT—C-214
- Time Code Generators, Vertical Interval (0770-3460), TOOLS & EQUIPMENT—C-212
- Time Code Generators, Vertical Interval (see Generators) (0770-6475), TOOLS & EQUIPMENT—C-219
- Time Code in Vertical Interval, Reader (0770-4420), STUDIO EQUIPMENT & SUPPLIES—C-215
- Time Code Synchronizers, SMPTE, Editing Equipment (0710-2760), TOOLS & EQUIPMENT—C-188
- Time Code Synchronizers, SMPTE, Post-Production Equipment (0770-4220), TOOLS & EQUIPMENT—C-214
- Time Code Systems, Proprietary, Post-Production Equipment (0770-4180), TOOLS & EQUIPMENT—C-214
- Time Code/Synchronizing Systems (see Generators) (0770-6476), TOOLS & EQUIPMENT—C-219
- Time Comparators (0770-2120), TOOLS & EQUIPMENT—C-209
- Time Compression/Expansion, Audio Processing Effects Equipment (0710-1080), TOOLS & EQUIPMENT—C-185
- Time Compressors (0710-5980), STUDIO EQUIPMENT & SUPPLIES—C-194
- Time Delay Cart Players/Recorders (0710-2200), TOOLS & EQUIPMENT—C-188
- Time Delay Tape Decks, Audio Tape Equipment & Accessories (0710-1800), TOOLS & EQUIPMENT—C-186
- Time Distribution Timing Clocks (0800-0700), TOOLS & EQUIPMENT—C-223
- Time Insertion Sequencers, Program Equipment (0710-4980), TOOLS & EQUIPMENT—C-193
- Time Weather Announce Program Equipment (0710-4860), TOOLS & EQUIPMENT—C-193
- Timers (0800-0720), TOOLS & EQUIPMENT—C-223
- Timers, Audio Tape Equipment & Accessories (0710-1840), TOOLS & EQUIPMENT—C-186
- Timers, Blanking Interval (0770-6500), TOOLS & EQUIPMENT—C-219
- Timers, Program (0770-6520), TOOLS & EQUIPMENT—C-219
- Timers, V & H Interval (0800-1480), TEST & MEASUREMENT EQUIPMENT & SUPPLIES—C-225
- Timers, Video Equipment & Supplies (0770-6480), STUDIO EQUIPMENT & SUPPLIES—C-219
- Timers, Video Tape (0770-6540), TOOLS & EQUIPMENT—C-219
- Timing Clocks (0800-0640), TEST & MEASUREMENT EQUIPMENT & SUPPLIES—C-223
- Timing Clocks, Digital (0800-0680), TOOLS & EQUIPMENT—C-223
- Timing Clocks, Time Distribution (0800-0700), TOOLS & EQUIPMENT—C-223
- Title Keys, Special Effects (0720-0100), STUDIO EQUIPMENT & SUPPLIES—C-195
- Titling Systems (0730-1020), STUDIO EQUIPMENT & SUPPLIES—C-197
- Tone Arms, Turntables & Accessories (0710-6120), TOOLS & EQUIPMENT—C-195
- Tone Encoders (0710-2920), TOOLS & EQUIPMENT—C-188
- Tone Generators (0770-3480), TOOLS & EQUIPMENT—C-212
- Tone Oscillators (0710-4740), STUDIO EQUIPMENT & SUPPLIES—C-193
- Tone Sensors (0710-5260), STUDIO EQUIPMENT & SUPPLIES—C-193
- Tone Sensors Ad Insertion Equipment (0770-0080), TOOLS & EQUIPMENT—C-205
- Tone, EBS Generators (0770-3500), TOOLS & EQUIPMENT—C-212
- Tools & Equipment, Construction (0320-0140), CABLE EQUIPMENT & SUPPLIES—C-133
- Tools, Cable (0900-0040), TOOLS & EQUIPMENT—C-228
- Tools, Cable, Coring (0900-0060), TOOLS & EQUIPMENT—C-228
- Tools, Cable, Cutters (0900-0080), TOOLS & EQUIPMENT—C-228
- Tools, Cable, Earth Anchors (0900-0100), TOOLS & EQUIPMENT—C-228
- Tools, Cable, Guy Grips (0900-0120), TOOLS & EQUIPMENT—C-228
- Tools, Cable, Reverse Spiral Grips (0900-0160), TOOLS & EQUIPMENT—C-228
- Tools, Installation, Cable (0900-0020), TOOLS & EQUIPMENT—C-228
- Toroidal Current Transformers (0210-1700), TOOLS & EQUIPMENT—C-127
- Tower Equipment, Maintenance (0600-1080), TOOLS & EQUIPMENT—C-160
- Tower Light Alarms (0760-0080), TOOLS & EQUIPMENT—C-202
- Tower Lights (0100-1180), ANTENNAS, TOWERS & EQUIPMENT—C-118
- Tower Services (0600-2120), SERVICES—C-168
- Towers, Guyed (0100-1460), TOOLS & EQUIPMENT—C-119
- Towers, Lights & Accessories (0100-1400), ANTENNAS, TOWERS & EQUIPMENT—C-119
- Towers, Microwave (0500-0420), TOOLS & EQUIPMENT—C-147
- Towers, Portable (0100-1620), TOOLS & EQUIPMENT—C-120
- Towers, Self-Supporting (0100-1640), TOOLS & EQUIPMENT—C-120
- Traffic/Programming Computer Systems (0400-0220), TOOLS & EQUIPMENT—C-144
- Trailers (0750-0640), STUDIO EQUIPMENT & SUPPLIES—C-201
- Training Services (0600-2140), SERVICES—C-168
- Transceivers, Microwave (0500-0440), TOOLS & EQUIPMENT—C-147
- Transcription Services (0600-2150), SERVICES—C-168
- Transfer Switches, Antenna Accessories (0100-0420), TOOLS & EQUIPMENT—C-114
- Transformers (0210-1600), BROADCAST EQUIPMENT—C-127
- Transformers, Filament (0210-1620), TOOLS & EQUIPMENT—C-127
- Transformers, Isolation (0100-1500), TOOLS & EQUIPMENT—C-119
- Transformers, Lighting Accessories (0740-0540), TOOLS & EQUIPMENT—C-200
- Transformers, Matching (0330-0380), CABLE EQUIPMENT & SUPPLIES—C-136
- Transformers, Modulation (0210-1840), TOOLS & EQUIPMENT—C-127
- Transformers, Plate (0210-1680), TOOLS & EQUIPMENT—C-127
- Transformers, RF Sampling (0210-1680), TOOLS & EQUIPMENT—C-127
- Transformers, Toroidal Current (0210-1700), TOOLS & EQUIPMENT—C-127
- Transformers, Video/Data Line Isolation (0210-1720), TOOLS & EQUIPMENT—C-127
- Translators (0210-1820), BROADCAST EQUIPMENT—C-127
- Translators, UHF (0210-1840), TOOLS & EQUIPMENT—C-127
- Translators, VHF (0210-1860), TOOLS & EQUIPMENT—C-127
- Transmission Line Aerial Taps (0370-0440), TOOLS & EQUIPMENT—C-142
- Transmission Line Cable, Special Applications (0370-0380), CABLE EQUIPMENT & SUPPLIES—C-141
- Transmission Line Directional Taps (0370-0480), TOOLS & EQUIPMENT—C-142
- Transmission Line Equipment (0370-0600), CABLE EQUIPMENT & SUPPLIES—C-143
- Transmission Line Extenders (0370-0620), TOOLS & EQUIPMENT—C-143
- Transmission Line Pedestal Taps (0370-0500), TOOLS & EQUIPMENT—C-142
- Transmission Line Pressurization Equipment (0370-0340), CABLE EQUIPMENT & SUPPLIES—C-141
- Transmission Line Sealant, Cable (0370-0020), CABLE EQUIPMENT & SUPPLIES—C-140
- Transmission Line Security Fasteners & Seals (0370-0360), CABLE EQUIPMENT & SUPPLIES—C-141
- Transmission Line Security Seals & Fasteners (0370-0360), CABLE EQUIPMENT & SUPPLIES—C-141
- Transmission Line Service Boxes (0370-0540), TOOLS & EQUIPMENT—C-142
- Transmission Line Service Boxes, Interior (0370-0580), TOOLS & EQUIPMENT—C-142
- Transmission Line Splice Shields (0370-0640), TOOLS & EQUIPMENT—C-143
- Transmission Line Splitters (0370-0400), CABLE EQUIPMENT & SUPPLIES—C-142
- Transmission Line Supervision Systems (0220-0480), TOOLS & EQUIPMENT—C-129

- Transmission Line Taps (0370-0420), CABLE EQUIPMENT & SUPPLIES—C-142
- Transmission Line Taps, Multitap (0370-0480), TOOLS & EQUIPMENT—C-142
- Transmission Line Terminal Equipment (0370-0520), CABLE EQUIPMENT & SUPPLIES—C-142
- Transmission Line, Exterior Service Boxes (0370-0560), TOOLS & EQUIPMENT—C-142
- Transmission Line, Multitap, Taps (0370-0480), TOOLS & EQUIPMENT—C-142
- Transmission Lines (0220-0460), BROADCAST EQUIPMENT—C-128
- Transmission Lines, Pressurized Cable (0310-0220), TOOLS & EQUIPMENT—C-132
- Transmission Links, Fiber Optic Equipment (0370-0300), TOOLS & EQUIPMENT—C-141
- Transmission Systems, Fiber Optic (0370-0280), TOOLS & EQUIPMENT—C-141
- Transmit/Receive Satellite Earth Stations (0110-0260), ANTENNAS, TOWERS & EQUIPMENT—C-121
- Transmitter Modulation Controllers (0220-0500), BROADCAST EQUIPMENT—C-129
- Transmitter Output Controls (0220-0520), BROADCAST EQUIPMENT—C-129
- Transmitter Tubes (0760-1600), TOOLS & EQUIPMENT—C-204
- Transmitter Tubes, AM/FM (0760-1620), TOOLS & EQUIPMENT—C-204
- Transmitter Tubes, Klystron (0760-1640), TOOLS & EQUIPMENT—C-204
- Transmitter Tubes, VHF (0760-1660), TOOLS & EQUIPMENT—C-205
- Transmitters (0220-0540), BROADCAST EQUIPMENT—C-129
- Transmitters, AM (0220-0560), TOOLS & EQUIPMENT—C-129
- Transmitters, AM, 1,000 to 2,500 Watts (0220-0620), TOOLS & EQUIPMENT—C-129
- Transmitters, AM, 10,000 to 20,000 Watts (0220-0660), TOOLS & EQUIPMENT—C-129
- Transmitters, AM, 5,000 to 7,500 Watts (0220-0640), TOOLS & EQUIPMENT—C-129
- Transmitters, AM, 500 Watts & Over, Solid State (0220-0800), TOOLS & EQUIPMENT—C-129
- Transmitters, AM, 500 Watts & under (0220-0580), TOOLS & EQUIPMENT—C-129
- Transmitters, AM, Over 20,000 Watts (0220-0680), TOOLS & EQUIPMENT—C-129
- Transmitters, FM (0220-0700), TOOLS & EQUIPMENT—C-129
- Transmitters, FM, 1,000 to 2,500 Watts (0220-0760), TOOLS & EQUIPMENT—C-129
- Transmitters, FM, 10,000 to 20,000 Watts (0220-0800), TOOLS & EQUIPMENT—C-129
- Transmitters, FM, 5,000 to 7,500 Watts (0220-0780), TOOLS & EQUIPMENT—C-129
- Transmitters, FM, 500 Watts & Over, Solid State (0220-0740), TOOLS & EQUIPMENT—C-129
- Transmitters, FM, 500 Watts & under (0220-0720), TOOLS & EQUIPMENT—C-129
- Transmitters, FM, Over 20,000 Watts (0220-0820), TOOLS & EQUIPMENT—C-129
- Transmitters, Microwave (0500-0460), TOOLS & EQUIPMENT—C-147
- Transmitters, Radio Communications Equipment (0750-0500), TOOLS & EQUIPMENT—C-201
- Transmitters, Shortwave (0220-0860), TOOLS & EQUIPMENT—C-129
- Transmitters, Slow Scan (0210-1560), BROADCAST EQUIPMENT—C-127
- Transmitters, TV (0220-0880), TOOLS & EQUIPMENT—C-129
- Transmitters, TV UHF High Power (0220-0900), TOOLS & EQUIPMENT—C-129
- Transmitters, TV UHF Low Power (0220-0920), TOOLS & EQUIPMENT—C-129
- Transmitters, TV VHF High Power (0220-0940), TOOLS & EQUIPMENT—C-130
- Transmitters, TV VHF Low Power (0220-0960), TOOLS & EQUIPMENT—C-130
- Transmitting Antennas (0100-0700), TOOLS & EQUIPMENT—C-116
- Transmitting Antennas, FM (0100-0790), TOOLS & EQUIPMENT—C-116
- Transmitting Capacitors (0220-0060), BROADCAST EQUIPMENT—C-127
- Transport Services, Videotape Recorders (0770-5020), TOOLS & EQUIPMENT—C-216
- Transportable Satellite Earth Stations (0110-0280), ANTENNAS, TOWERS & EQUIPMENT—C-121
- Transportation Cases (0760-1400), STUDIO EQUIPMENT & SUPPLIES—C-204
- Transportation Cases, Editing, Production Consoles (0760-1420), TOOLS & EQUIPMENT—C-204
- Transportation Cases, Foam Insert (0760-1440), TOOLS & EQUIPMENT—C-204
- Transportation Cases, Rack Configuration (0760-1460), TOOLS & EQUIPMENT—C-204
- Transports, Sprocketed Magnetic Film, Audio Tape Equipment & Accessories (0710-1480), TOOLS & EQUIPMENT—C-186
- Traps, Security (0360-0240), CABLE EQUIPMENT & SUPPLIES—C-140
- Travel Programming (0610-0555), TOOLS & EQUIPMENT—C-179
- Triple Deck Cart Machines (0710-1900), TOOLS & EQUIPMENT—C-187
- Triple/Dual Deck Cart Players/Recorders (0710-2120), TOOLS & EQUIPMENT—C-188
- Tripods, Film Equipment (0730-0360), TOOLS & EQUIPMENT—C-196
- Tripods, Mounts, Carrying Systems, Camera Accessories (0770-1460), TOOLS & EQUIPMENT—C-208
- Truck Bodies & Accessories (0750-0660), STUDIO EQUIPMENT & SUPPLIES—C-201
- Trucks, Production (0750-0440), STUDIO EQUIPMENT & SUPPLIES—C-201
- Trunk & Feeder Cable (see Coaxial Cable) (0370-0650), TOOLS & EQUIPMENT—C-143
- Trunk & Feeder Coaxial Cable (0370-0040), CABLE EQUIPMENT & SUPPLIES—C-140
- Trunk Amplifiers (0330-0620), CABLE EQUIPMENT & SUPPLIES—C-137
- TSL Communications Systems (0210-0480), BROADCAST EQUIPMENT—C-124
- TSL Receivers (0210-1360), TOOLS & EQUIPMENT—C-126
- Tubes (0760-1480), STUDIO EQUIPMENT & SUPPLIES—C-204
- Tubes (see Cameras & Accessories) (0770-6550), TOOLS & EQUIPMENT—C-219
- Tubes, CRT Monitor (0760-1500), TOOLS & EQUIPMENT—C-204
- Tubes, CRT Oscilloscope (0760-1520), TOOLS & EQUIPMENT—C-204
- Tubes, Klystron, Electromagnetics (0760-0380), STUDIO EQUIPMENT & SUPPLIES—C-202
- Tubes, Lenses & Accessories (0770-1120), TOOLS & EQUIPMENT—C-207
- Tubes, Pickup, Lenses & Accessories (0770-1110), TOOLS & EQUIPMENT—C-207
- Tubes, Receiver (0760-1540), TOOLS & EQUIPMENT—C-204
- Tubes, Rectifier (0760-1560), TOOLS & EQUIPMENT—C-204
- Tubes, Replacement, Solid State (0760-1580), TOOLS & EQUIPMENT—C-204
- Tubes, Transmitter (0760-1600), TOOLS & EQUIPMENT—C-204
- Tubes, Transmitter, AM/FM (0760-1620), TOOLS & EQUIPMENT—C-204
- Tubes, Transmitter, Klystron (0760-1640), TOOLS & EQUIPMENT—C-204
- Tubes, Transmitter, VHF (0760-1660), TOOLS & EQUIPMENT—C-205
- Tubes, Video Camera Pickup (0760-1700), STUDIO EQUIPMENT & SUPPLIES—C-205
- Tuners, Cable, Distribution Equipment (0330-0180), CABLE EQUIPMENT & SUPPLIES—C-134
- Tuners, FM (0710-6020), STUDIO EQUIPMENT & SUPPLIES—C-194
- Tuners, Video (0770-6560), STUDIO EQUIPMENT & SUPPLIES—C-219
- Tuning Units, Antenna Accessories (0100-0440), TOOLS & EQUIPMENT—C-114
- Turnkey Construction Services (0600-2160), SERVICES—C-168
- Turnkey Installation Services (0600-2180), SERVICES—C-168
- Turnkey Studios (0600-2200), SERVICES—C-168
- Turntable Phono Cartridges (0710-6080), TOOLS & EQUIPMENT—C-195
- Turntable Preamps (0710-0380), TOOLS & EQUIPMENT—C-183
- Turntable Speed Controls (0710-6100), TOOLS & EQUIPMENT—C-195
- Turntable Tone Arms (0710-6120), TOOLS & EQUIPMENT—C-195
- Turntables (0710-6140), TOOLS & EQUIPMENT—C-195
- Turntables & Accessories (0710-6040), STUDIO EQUIPMENT & SUPPLIES—C-194
- Turntables, Disc Playing Equipment (0710-2660), TOOLS & EQUIPMENT—C-188
- Turntables, Needles (0710-6060), TOOLS & EQUIPMENT—C-195
- TV Audio Consoles (0710-2440), TOOLS & EQUIPMENT—C-188
- TV Aural Monitors-Audio & RF (0710-4540), TOOLS & EQUIPMENT—C-192
- TV Aural Receiver (0770-4440), STUDIO EQUIPMENT & SUPPLIES—C-215
- TV Equipment, Maintenance (0600-1080), TOOLS & EQUIPMENT—C-160
- TV exciters, RF Power Equipment (0210-1200), TOOLS & EQUIPMENT—C-126
- TV Field Intensity Meters, RF Test Equipment (0800-2440), TOOLS & EQUIPMENT—C-226
- TV Field Strength Meters (0800-1080), TOOLS & EQUIPMENT—C-224
- TV Film Series, Importing (0600-0890), SERVICES—C-159
- TV Film/Tape Series, Programming (0610-0560), TOOLS & EQUIPMENT—C-179
- TV HP Transmitting Antennas (0100-0900), TOOLS & EQUIPMENT—C-117
- TV Limiter/Compressors (0770-3660), STUDIO EQUIPMENT & SUPPLIES—C-212
- TV Modulators (0770-3860), STUDIO EQUIPMENT & SUPPLIES—C-213
- TV Monitors (0800-1660), TOOLS & EQUIPMENT—C-225
- TV Production Computer Systems (0400-0240), TOOLS & EQUIPMENT—C-144
- TV Rights Services (0600-2110), SERVICES—C-167
- TV SCA Equipment, Transmitters & Accessories (0220-0300), TOOLS & EQUIPMENT—C-128

BUYERS GUIDE PRODUCT INDEX

TV Sync Generators (0770-3400), TOOLS & EQUIPMENT—C-212

TV Systems, Slow Scan (0770-5440), STUDIO EQUIPMENT & SUPPLIES—C-216

TV Transmitters (0220-0680), TOOLS & EQUIPMENT—C-129

TV Transmitters, UHF High Power (0220-0900), TOOLS & EQUIPMENT—C-129

TV Transmitters, UHF Low Power (0220-0920), TOOLS & EQUIPMENT—C-129

TV Transmitters, VHF High Power (0220-0940), TOOLS & EQUIPMENT—C-130

TV Transmitters, VHF Low Power (0220-0940), TOOLS & EQUIPMENT—C-130

TV UHF Transmitting Antennas (0100-0920), TOOLS & EQUIPMENT—C-117

TV VHF Transmitting Antennas (0100-0940), TOOLS & EQUIPMENT—C-117

TV-Forward Throw, Projection (0770-4400), STUDIO EQUIPMENT & SUPPLIES—C-215

Two-Tone Systems, EBS (0710-2680), STUDIO EQUIPMENT & SUPPLIES—C-188

Two-Way & Special Equipment (0330-0640), CABLE EQUIPMENT & SUPPLIES—C-137

Two-Way Drop Equipment (0330-0300), TOOLS & EQUIPMENT—C-135

Two-Way Systems Design Services (0600-0640), SERVICES—C-153

U

U-Type VCRs, VTRs & VCRs (0770-7020), TOOLS & EQUIPMENT—C-220

UHF High Power TV Transmitters (0220-0900), TOOLS & EQUIPMENT—C-129

UHF Low Power TV Transmitters (0220-0920), TOOLS & EQUIPMENT—C-129

UHF Receiving Antennas (0100-0680), TOOLS & EQUIPMENT—C-115

UHF Translators (0210-1840), TOOLS & EQUIPMENT—C-127

Underground Boring Equipment (0320-0160), CABLE EQUIPMENT & SUPPLIES—C-133

Underground Construction Contractors (0600-0520), TOOLS & EQUIPMENT—C-151

Underground, Flush-Mount Boxes (0340-0100), CABLE EQUIPMENT & SUPPLIES—C-138

Unheated Microwave Radomes (0500-0380), TOOLS & EQUIPMENT—C-147

Up Counters, Clocks & Counters (0770-2000), TOOLS & EQUIPMENT—C-209

Up/Down Counters, Clocks & Counters (0770-2020), TOOLS & EQUIPMENT—C-209

V

V & H Interval Timers (0800-1480), TEST & MEASUREMENT EQUIPMENT & SUPPLIES—C-225

Valve Boxes-CATV Boxes (0340-0120), CABLE EQUIPMENT & SUPPLIES—C-138

Vans & Mobile Units (0750-0700), STUDIO EQUIPMENT & SUPPLIES—C-201

Vans & Mobile Units, Vans With Ladders (0750-0740), TOOLS & EQUIPMENT—C-202

Vans & Mobile Units, Video Production (0750-0760), TOOLS & EQUIPMENT—C-202

Vans & Mobile Units, Eng/Reng Remote (0750-0720), TOOLS & EQUIPMENT—C-202

Vans With Ladders, Vans & Mobile Units (0750-0740), TOOLS & EQUIPMENT—C-202

VCRs & VTRs, (0770-6640), TOOLS & EQUIPMENT—C-219

VCRs & VTRs, Alignment Equipment, Heads (0770-6800), TOOLS & EQUIPMENT—C-219

VCRs & VTRs, Bulk Erasers (0770-6740), TOOLS & EQUIPMENT—C-219

VCRs & VTRs, Cleaners (0770-6700), TOOLS & EQUIPMENT—C-219

VCRs & VTRs, Degaussers (0770-6720), TOOLS & EQUIPMENT—C-219

VCRs & VTRs, Evaluators (0770-6760), TOOLS & EQUIPMENT—C-219

VCRs & VTRs, Heads (0770-6780), TOOLS & EQUIPMENT—C-219

VCRs & VTRs, Loaders (0770-6880), TOOLS & EQUIPMENT—C-219

VCRs & VTRs, Parts & Accessories (0770-6680), TOOLS & EQUIPMENT—C-219

VCRs & VTRs, Pro Beta VCRs (0770-6960), TOOLS & EQUIPMENT—C-220

VCRs & VTRs, Pro VHS VCRs (0770-6940), TOOLS & EQUIPMENT—C-220

VCRs & VTRs, Quad (0770-6980), TOOLS & EQUIPMENT—C-220

VCRs & VTRs, Rebuilt Heads (0770-6820), TOOLS & EQUIPMENT—C-219

VCRs & VTRs, Recorder/Camera Combs (0770-7000), TOOLS & EQUIPMENT—C-220

VCRs & VTRs, Replacement Heads (0770-6840), TOOLS & EQUIPMENT—C-219

VCRs & VTRs, Tension Gauges (0770-6860), TOOLS & EQUIPMENT—C-219

VCRs & VTRs, U-Type VCRs (0770-7020), TOOLS & EQUIPMENT—C-220

VCRs & VTRs, Video Carts, Cassette Automation Systems (0770-7040), TOOLS & EQUIPMENT—C-220

VCRs & VTRs, Videotape (0770-6900), TOOLS & EQUIPMENT—C-219

VCRs & VTRs, Videotape Cassettes (0770-6920), TOOLS & EQUIPMENT—C-219

VCRs (see VTRs) (0770-5110), TOOLS & EQUIPMENT—C-216

VCRs, VTRs (0770-6580), STUDIO EQUIPMENT & SUPPLIES—C-219

Vectorscopes, Video Test Equipment (0800-2700), TOOLS & EQUIPMENT—C-227

Vehicle Construction, Mobile (0800-1180), SERVICES—C-182

Velocity Error Correctors, Videotape Recorders (0770-5040), TOOLS & EQUIPMENT—C-216

Vertical Aperture Equalizers (0710-3000), TOOLS & EQUIPMENT—C-190

Vertical Interval Time Code Generators (0770-3460), TOOLS & EQUIPMENT—C-212

Vertical Interval Time Code Generators (see Generators) (0770-6475), TOOLS & EQUIPMENT—C-219

Vertical Interval Time Code Reader (0770-4420), STUDIO EQUIPMENT & SUPPLIES—C-215

VHF High Power TV Transmitters (0220-0940), TOOLS & EQUIPMENT—C-130

VHF Low Power TV Transmitters (0220-0960), TOOLS & EQUIPMENT—C-130

VHF Receiving Antennas (0100-0680), TOOLS & EQUIPMENT—C-116

VHF Translators (0210-1860), TOOLS & EQUIPMENT—C-127

VHF Transmitter Tubes (0760-1660), TOOLS & EQUIPMENT—C-205

VHS VCRs, Pro, VTRs & VCRs (0770-6940), TOOLS & EQUIPMENT—C-220

VI Systems Machine Controls, Technical Automation (0770-3760), TOOLS & EQUIPMENT—C-213

VIT Reader/Inserter (0800-1440), TEST & MEASUREMENT EQUIPMENT & SUPPLIES—C-225

VITS Analyzers, Video Test Equipment (0800-2720), TOOLS & EQUIPMENT—C-227

VITS Generators (0800-1380), TOOLS & EQUIPMENT—C-225

VITS Inserter Generators (0800-1400), TOOLS & EQUIPMENT—C-225

Video Activated Switches (0770-5960), TOOLS & EQUIPMENT—C-218

Video Amplifiers (0770-0280), TOOLS & EQUIPMENT—C-205

Video Amplifiers (see Amplifiers) (0770-7050), TOOLS & EQUIPMENT—C-220

Video Analyzers, Digital (0800-1000), TEST & MEASUREMENT EQUIPMENT & SUPPLIES—C-224

Video Animation Controllers, Slow Motion Recorders & Accessories (0770-5420), TOOLS & EQUIPMENT—C-216

Video Attenuators (0800-0180), TOOLS & EQUIPMENT—C-222

Video Business Automation Hardware (0770-7680), STUDIO EQUIPMENT & SUPPLIES—C-221

Video Camera Pickup Tubes (0760-1700), STUDIO EQUIPMENT & SUPPLIES—C-205

Video Cartridge Reloading Services (0600-2260), SERVICES—C-169

Video Carts, Cassette Automation Systems, VTRs & VCRs (0770-7040), TOOLS & EQUIPMENT—C-220

Video Comparators (0770-2140), TOOLS & EQUIPMENT—C-209

Video Controllers (0770-7060), STUDIO EQUIPMENT & SUPPLIES—C-220

Video Delay Lines (0770-2400), STUDIO EQUIPMENT & SUPPLIES—C-209

Video Delay Lines, Video Signal Processing Equipment (0770-7640), TOOLS & EQUIPMENT—C-221

Video Demodulators (0770-2460), TOOLS & EQUIPMENT—C-209

Video Discs (0770-2760), STUDIO EQUIPMENT & SUPPLIES—C-210

Video Editing Equipment (see Editing Systems, Video Equipment & Supplies) (0710-2830), TOOLS & EQUIPMENT—C-188

Video Equipment & Supplies, Wire (0770-7980), STUDIO EQUIPMENT & SUPPLIES—C-221

Video Equipment Refurbishing Services (0600-2240), SERVICES—C-169

Video Filters (0770-3140), STUDIO EQUIPMENT & SUPPLIES—C-211

Video Filters, Video Signal Processing Equipment (0770-7660), TOOLS & EQUIPMENT—C-221

Video Heads (see VTRs, VCRs & Recorders) (0770-7065), TOOLS & EQUIPMENT—C-220

Video Identification Systems (0770-3540), STUDIO EQUIPMENT & SUPPLIES—C-212

Video Image Processors (see Digital Processing Equipment) (0770-7067), TOOLS & EQUIPMENT—C-220

Video Image Still Processing Systems, Electronic (0770-3040), STUDIO EQUIPMENT & SUPPLIES—C-211

Video Image, Enhancers (0770-3080), STUDIO EQUIPMENT & SUPPLIES—C-211

Video Insert Equipment, Special Effects Equipment (0770-5700), TOOLS & EQUIPMENT—C-217

Video Level Meters, Measuring/Monitoring Meters (0800-1980), TOOLS & EQUIPMENT—C-225

Video Line Output Display (0770-7080), STUDIO EQUIPMENT & SUPPLIES—C-220

Video Monitor Display Audio Level Indicators (0710-0640), TOOLS & EQUIPMENT—C-184

- Video Multiprocessors, Digital Processing Equipment (0770-2720), TOOLS & EQUIPMENT—C-210
- Video Noise Meters, Measuring/Monitoring Meters (0800-2000), TOOLS & EQUIPMENT—C-225
- Video Post-Production Facilities (0800-2220), SERVICES—C-169
- Video Preamplifiers (see Amplifiers) (0770-4250), TOOLS & EQUIPMENT—C-214
- Video Presence Detectors (0800-0960), TOOLS & EQUIPMENT—C-224
- Video Printers, Studio (0770-7260), STUDIO EQUIPMENT & SUPPLIES—C-220
- Video Processing Equipment, Video Slate Board Syne Generators (0770-7620), TOOLS & EQUIPMENT—C-221
- Video Production Vans & Mobile Units (0750-0760), TOOLS & EQUIPMENT—C-202
- Video Projector Monitors (0770-7240), TOOLS & EQUIPMENT—C-220
- Video Remote Control Systems (0770-5120), STUDIO EQUIPMENT & SUPPLIES—C-216
- Video Sensing Coaxial Relays (0370-0120), TOOLS & EQUIPMENT—C-140
- Video Sensing Coaxial Relays, Two-Way Systems (0380-0080), TOOLS & EQUIPMENT—C-143
- Video Setup Module, Field (0770-3120), STUDIO EQUIPMENT & SUPPLIES—C-211
- Video Signal Processing Equipment (0770-7280), STUDIO EQUIPMENT & SUPPLIES—C-220
- Video Signal Processing Equipment, Black Burst Syne Generators (0770-7480), TOOLS & EQUIPMENT—C-220
- Video Signal Processing Equipment, Cable Equalizers (0770-7300), TOOLS & EQUIPMENT—C-220
- Video Signal Processing Equipment, Color Bar Syne Generators (0770-7500), TOOLS & EQUIPMENT—C-220
- Video Signal Processing Equipment, Comb Filter Decoders (0770-7320), TOOLS & EQUIPMENT—C-220
- Video Signal Processing Equipment, Countdown Syne Generators (0770-7460), TOOLS & EQUIPMENT—C-220
- Video Signal Processing Equipment, Decoders (0770-7360), TOOLS & EQUIPMENT—C-220
- Video Signal Processing Equipment, Dropout Compensators (0770-7380), TOOLS & EQUIPMENT—C-220
- Video Signal Processing Equipment, Image Repositioners (0770-7400), TOOLS & EQUIPMENT—C-220
- Video Signal Processing Equipment, Multi-burst Syne Generators (0770-7520), TOOLS & EQUIPMENT—C-220
- Video Signal Processing Equipment, NTSC Encoders (0770-7420), TOOLS & EQUIPMENT—C-220
- Video Signal Processing Equipment, Safe Title Area Syne Generators (0770-7540), TOOLS & EQUIPMENT—C-220
- Video Signal Processing Equipment, Source Identification Syne Generators (0770-7560), TOOLS & EQUIPMENT—C-220
- Video Signal Processing Equipment, Staircase Ramp Syne Generators (0770-7580), TOOLS & EQUIPMENT—C-221
- Video Signal Processing Equipment, Sync Syne Generators (0770-7600), TOOLS & EQUIPMENT—C-221
- Video Signal Processing Equipment, Syne Generators (0770-7440), TOOLS & EQUIPMENT—C-220
- Video Signal Processing Equipment, Video Delay Lines (0770-7640), TOOLS & EQUIPMENT—C-221
- Video Signal Processing Equipment, Video Filters (0770-7660), TOOLS & EQUIPMENT—C-221
- Video Slate Board Syne Generators, Video Processing Equipment (0770-7620), TOOLS & EQUIPMENT—C-221
- Video Sweep Generators (0800-1360), TOOLS & EQUIPMENT—C-225
- Video Switchers (0770-5840), TOOLS & EQUIPMENT—C-217
- Video Switchers, Computerized (0770-5880), TOOLS & EQUIPMENT—C-217
- Video Switchers, Local (0770-5880), TOOLS & EQUIPMENT—C-217
- Video Switchers, Remote Controlled (0770-5900), TOOLS & EQUIPMENT—C-217
- Video Synchronizers, Digital (0770-6020), TOOLS & EQUIPMENT—C-218
- Video System Design Services (0600-2020), TOOLS & EQUIPMENT—C-167
- Video Tape (0770-6180), TOOLS & EQUIPMENT—C-218
- Video Tape & Accessories (0770-6040), STUDIO EQUIPMENT & SUPPLIES—C-218
- Video Tape Cartridges (0770-6200), TOOLS & EQUIPMENT—C-218
- Video Tape Cassettes (0770-6220), TOOLS & EQUIPMENT—C-218
- Video Tape Tension Gauges (0770-6260), TOOLS & EQUIPMENT—C-218
- Video Tape Timers (0770-6540), TOOLS & EQUIPMENT—C-219
- Video Test Equipment (0800-2540), TEST & MEASUREMENT EQUIPMENT & SUPPLIES—C-227
- Video Test Equipment, Analyzers (0800-2560), TOOLS & EQUIPMENT—C-227
- Video Test Equipment, Burst Phase Meters (0800-2600), TOOLS & EQUIPMENT—C-227
- Video Test Equipment, Diff. Phase/Gain Meters (0800-2620), TOOLS & EQUIPMENT—C-227
- Video Test Equipment, Noise Meters (0800-2660), TOOLS & EQUIPMENT—C-227
- Video Test Equipment, Signal Generators (0800-2680), TOOLS & EQUIPMENT—C-227
- Video Test Equipment, Vectorscopes (0800-2700), TOOLS & EQUIPMENT—C-227
- Video Test Equipment, VITS Analyzers (0800-2720), TOOLS & EQUIPMENT—C-227
- Video Timers (0770-6480), STUDIO EQUIPMENT & SUPPLIES—C-219
- Video Transfer Equipment - 35mm to Video (Light Control) (0730-0600), TOOLS & EQUIPMENT—C-197
- Video Tuners (0770-6560), STUDIO EQUIPMENT & SUPPLIES—C-219
- Video to Film Processor (0730-0590), STUDIO EQUIPMENT & SUPPLIES—C-197
- Video-Audio Synchronizers (0770-6000), TOOLS & EQUIPMENT—C-218
- Video/Audio Distribution Amplifiers (0210-0180), TOOLS & EQUIPMENT—C-123
- Video/Audio Sync Delay, Audio Processing Effects Equipment (0710-0860), TOOLS & EQUIPMENT—C-185
- Video/Data Line Isolation Transformers (0210-1720), TOOLS & EQUIPMENT—C-127
- Videocassette-Based Automation Systems (0770-7700), STUDIO EQUIPMENT & SUPPLIES—C-221
- Videotape & Accessories (see VTRs, VCRs & Recorders) (0770-7710), TOOLS & EQUIPMENT—C-221
- Videotape Cassettes, VTRs & VCRs (0770-6920), TOOLS & EQUIPMENT—C-219
- Videotape Duplication Services (0600-2280), SERVICES—C-169
- Videotape Editing Services (0600-2300), SERVICES—C-169
- Videotape Recorders (0770-4460), STUDIO EQUIPMENT & SUPPLIES—C-215
- Videotape Recorders, Capstan Assemblies (0770-4660), TOOLS & EQUIPMENT—C-215
- Videotape Recorders, Care Kits (0770-4680), TOOLS & EQUIPMENT—C-215
- Videotape Recorders, Cleaners (0770-4560), TOOLS & EQUIPMENT—C-215
- Videotape Recorders, Degaussers (0770-4580), TOOLS & EQUIPMENT—C-215
- Videotape Recorders, Drive Motor Power Supplies (0770-4700), TOOLS & EQUIPMENT—C-215
- Videotape Recorders, Electronics (0770-4720), TOOLS & EQUIPMENT—C-215
- Videotape Recorders, Extended Play Kit (0770-4600), TOOLS & EQUIPMENT—C-215
- Videotape Recorders, Heads (0770-4740), TOOLS & EQUIPMENT—C-215
- Videotape Recorders, Heads, Alignment Equipment (0770-4760), TOOLS & EQUIPMENT—C-215
- Videotape Recorders, Logging (0770-4820), TOOLS & EQUIPMENT—C-215
- Videotape Recorders, Parts & Accessories (0770-4640), TOOLS & EQUIPMENT—C-215
- Videotape Recorders, Quad (0770-5060), TOOLS & EQUIPMENT—C-216
- Videotape Recorders, Reconditioned Machines (0770-5080), TOOLS & EQUIPMENT—C-216
- Videotape Recorders, Reels (0770-4640), TOOLS & EQUIPMENT—C-215
- Videotape Recorders, Replacement Heads (0770-4800), TOOLS & EQUIPMENT—C-215
- Videotape Recorders, Rewinders (0770-4860), TOOLS & EQUIPMENT—C-215
- Videotape Recorders, Slow Motion Replay (0770-5100), TOOLS & EQUIPMENT—C-216
- Videotape Recorders, Synchronizers (0770-4920), TOOLS & EQUIPMENT—C-215
- Videotape Recorders, Tension Controls (0770-4980), TOOLS & EQUIPMENT—C-215
- Videotape Recorders, Tension Gauges (0770-5000), TOOLS & EQUIPMENT—C-215
- Videotape Recorders, Transport Services (0770-5020), TOOLS & EQUIPMENT—C-216
- Videotape Recorders, Velocity Error Correctors (0770-5040), TOOLS & EQUIPMENT—C-216
- Videotape Transfer Equipment, Editing Systems & Accessories (0730-0480), TOOLS & EQUIPMENT—C-196
- Videotape, Recorders, 1 Inch (0770-4540), TOOLS & EQUIPMENT—C-215
- Videotape, Recorders, 1/2 Inch (0770-4500), TOOLS & EQUIPMENT—C-215
- Videotape, Recorders, 1/4 Inch (0770-4480), TOOLS & EQUIPMENT—C-215
- Videotape, Recorders, 3/4 Inch (0770-4520), TOOLS & EQUIPMENT—C-215
- Videotape, Recorders, Heads, Rebuilt (0770-4780), TOOLS & EQUIPMENT—C-215
- Videotape, Recorders, Tape Deck Cabinets (0770-4940), TOOLS & EQUIPMENT—C-215
- Videotape, VTRs & VCRs (0770-6900), TOOLS & EQUIPMENT—C-219
- Vidiotext (0610-0680), SERVICES—C-181
- Voltage Meter, Line (0800-1860), TOOLS & EQUIPMENT—C-225
- Voltage Regulators (0210-1500), BROADCAST EQUIPMENT—C-126
- Voltmeters (0800-2760), TEST & MEASUREMENT EQUIPMENT & SUPPLIES—C-227
- Voltmeters, Audio, Measuring/Monitoring Meters (0800-2020), TOOLS & EQUIPMENT—C-225

BUYERS GUIDE PRODUCT INDEX

- VSWR & Power Meters (0800-2780), TEST & MEASUREMENT EQUIPMENT & SUPPLIES—C-227
- VSWR Units, Antenna Accessories (0100-0460), TOOLS & EQUIPMENT—C-114
- VTRs & VCRs, (0770-6640), TOOLS & EQUIPMENT—C-219
- VTRs & VCRs, Alignment Equipment, Heads (0770-6800), TOOLS & EQUIPMENT—C-219
- VTRs & VCRs, Bulk Erasers (0770-6740), TOOLS & EQUIPMENT—C-219
- VTRs & VCRs, Cleaners (0770-6700), TOOLS & EQUIPMENT—C-219
- VTRs & VCRs, Degaussers (0770-6720), TOOLS & EQUIPMENT—C-219
- VTRs & VCRs, Evaluators (0770-6760), TOOLS & EQUIPMENT—C-219
- VTRs & VCRs, Heads (0770-6780), TOOLS & EQUIPMENT—C-219
- VTRs & VCRs, Loaders (0770-6880), TOOLS & EQUIPMENT—C-219
- VTRs & VCRs, Parts & Accessories (0770-6680), TOOLS & EQUIPMENT—C-219
- VTRs & VCRs, Pro Beta VCRs (0770-6960), TOOLS & EQUIPMENT—C-220
- VTRs & VCRs, Pro VHS VCRs (0770-6940), TOOLS & EQUIPMENT—C-220
- VTRs & VCRs, Quad (0770-6980), TOOLS & EQUIPMENT—C-220
- VTRs & VCRs, Rebuilt Heads (0770-6820), TOOLS & EQUIPMENT—C-219
- VTRs & VCRs, Recorder/Camera Combos (0770-7000), TOOLS & EQUIPMENT—C-220
- VTRs & VCRs, Replacement Heads (0770-6840), TOOLS & EQUIPMENT—C-219
- VTRs & VCRs, Tension Gauges (0770-6860), TOOLS & EQUIPMENT—C-219
- VTRs & VCRs, U-Type VCRs (0770-7020), TOOLS & EQUIPMENT—C-220
- VTRs & VCRs, Video Carts, Cassette Automation Systems (0770-7040), TOOLS & EQUIPMENT—C-220
- VTRs & VCRs, Videotape (0770-6900), TOOLS & EQUIPMENT—C-219
- VTRs & VCRs, Videotape Cassettes (0770-6920), TOOLS & EQUIPMENT—C-219
- VTRs, VCRs (0770-6580), STUDIO EQUIPMENT & SUPPLIES—C-219
- VTVMs, Measuring/Monitoring Meters (0800-2040), TOOLS & EQUIPMENT—C-225
- VU Audio Level Indicators (0710-0660), TOOLS & EQUIPMENT—C-184
- Vu Meters, Measuring/Monitoring Meters (0800-2060), TOOLS & EQUIPMENT—C-225
-
- ### W
- Wall Plates, Security Equipment (0360-0260), CABLE EQUIPMENT & SUPPLIES—C-140
- Warning Lights, Studio (0740-0560), STUDIO EQUIPMENT & SUPPLIES—C-200
- Warning System Alarms (0760-0100), TOOLS & EQUIPMENT—C-202
- Warning Systems, Ice, Antenna Accessories (0100-0260), TOOLS & EQUIPMENT—C-113
- Wattmeters, Measuring/Monitoring Meters (0800-2080), TOOLS & EQUIPMENT—C-226
- Wattmeters, Power Meters, RF Test Equipment (0800-2400), TOOLS & EQUIPMENT—C-226
- Wave Generators, Square (0800-1300), TOOLS & EQUIPMENT—C-224
- Waveform Monitors (0770-4060), TOOLS & EQUIPMENT—C-214
- Waveguide Gaskets (0210-0740), TOOLS & EQUIPMENT—C-125
- Waveguide Gaskets, Transmitters & Accessories (0220-0180), BROADCAST EQUIPMENT—C-128
- Waveguide STLs (0750-0620), TOOLS & EQUIPMENT—C-201
- Waveguides (0210-1880), BROADCAST EQUIPMENT—C-127
- Waveguides, Antenna Accessories (0100-0480), TOOLS & EQUIPMENT—C-114
- Waveguides, Circular (0210-1900), TOOLS & EQUIPMENT—C-127
- Waveguides, Elliptical (0210-1920), TOOLS & EQUIPMENT—C-127
- Waveguides, Rectangular (0210-1940), TOOLS & EQUIPMENT—C-127
- Weather Announce, Auto Time Program Equipment (0710-4860), TOOLS & EQUIPMENT—C-193
- Weather Computer Systems (0400-0260), TOOLS & EQUIPMENT—C-144
- Weather Displays, Color (0760-0280), STUDIO EQUIPMENT & SUPPLIES—C-202
- Weather Equipment (0770-7720), STUDIO EQUIPMENT & SUPPLIES—C-221
- Weather Equipment, Analog Facsimile Chart Scanners (0770-7800), TOOLS & EQUIPMENT—C-221
- Weather Equipment, Digital Facsimile Chart Scanners (0770-7820), TOOLS & EQUIPMENT—C-221
- Weather Equipment, Facsimile Chart Recorders (0770-7740), TOOLS & EQUIPMENT—C-221
- Weather Equipment, Facsimile Chart Scanners (0770-7780), TOOLS & EQUIPMENT—C-221
- Weather Equipment, Marine Radiofacsimile Chart Recorders (0770-7760), TOOLS & EQUIPMENT—C-221
- Weather Equipment, Remote Radar Recorders (0770-7840), TOOLS & EQUIPMENT—C-221
- Weather Equipment, Satellite Colorizer Systems (0770-7880), TOOLS & EQUIPMENT—C-221
- Weather Equipment, Satellite Receiving Systems (0770-7860), TOOLS & EQUIPMENT—C-221
- Weather Graphic System (0770-7900), STUDIO EQUIPMENT & SUPPLIES—C-221
- Weather Instruments (0770-7920), STUDIO EQUIPMENT & SUPPLIES—C-221
- Weather Programming Equipment, Automatic (0760-0160), TOOLS & EQUIPMENT—C-202
- Weather Radar Systems (0770-7940), STUDIO EQUIPMENT & SUPPLIES—C-221
- Weather Receivers (0770-7960), STUDIO EQUIPMENT & SUPPLIES—C-221
- Weather Receivers, VHF (0210-1380), TOOLS & EQUIPMENT—C-126
- Winding Equipment, Cartridge Systems (0770-1740), TOOLS & EQUIPMENT—C-208
- Winding Equipment, Cartridge Systems & Accessories (0710-2060), TOOLS & EQUIPMENT—C-187
- Wire (0710-6160), STUDIO EQUIPMENT & SUPPLIES—C-195
- Wire, Guying & Messenger (0100-1180), ANTENNAS, TOWERS & EQUIPMENT—C-118
- Wire, Lashing (0760-0720), STUDIO EQUIPMENT & SUPPLIES—C-203
- Wire, Messenger & Guying (0100-1180), ANTENNAS, TOWERS & EQUIPMENT—C-118
- Wire, Video Equipment & Supplies (0770-7980), STUDIO EQUIPMENT & SUPPLIES—C-221
- Wire-Lashing (0100-1660), ANTENNAS, TOWERS & EQUIPMENT—C-120
- Wire-Strand (0100-1680), ANTENNAS, TOWERS & EQUIPMENT—C-120
- Wired Jack Panels (0760-0660), TOOLS & EQUIPMENT—C-203
- Wireless Intercom Systems (0770-3620), TOOLS & EQUIPMENT—C-212
- Wireless Microphones (0710-4080), TOOLS & EQUIPMENT—C-192
- Wiring & Cabling Services (0600-0300), SERVICES—C-150
- Wiring Services (0600-2360), SERVICES—C-170
- Wow & Flutter Meters, Audio Test Equipment (0800-0340), TOOLS & EQUIPMENT—C-222
-
- ### Z
- Zero Study Delay Amplifiers (0770-0300), TOOLS & EQUIPMENT—C-205
- Zoom Lenses & Accessories (0770-1140), TOOLS & EQUIPMENT—C-207

All we need is a minute of your time.

Just :60 of prime time to get our recruiting message out.

Because more than ever before, it's a message that deserves to be heard.

The National Guard makes up about one-half of our nation's combat forces. And we need men and women to help keep us strong—ready to protect your community and defend your country.

It's a commitment that takes dedication. Guardsmen give at least two weeks a year and two days every month to the Guard—and to you. Is a minute of your time really too much to ask?


Run our spots whenever possible. And if you can't spare a minute, we'll settle for :30. Even :20 or :10.

To obtain free dubs of Air and Army National Guard PSAs write: National Guard Bureau, Advertising Distribution Center, P.O. Box 1776, Edgewood, Maryland 21040, Attn: SMSgt Pat Campbell.



Americans at their best.

"We've always known JVC makes great cameras..."



...so we were especially interested to hear about their new KY-25U three chip camera. We've been looking for a camera that offers at least 700 lines of resolution, can dock with our component VTR's, and won't eat up our limited budget."

JVC's engineers specifically designed the KY-25U to be a versatile camera, with multiple signal outputs for docking to any component VTR, satisfying all the rigorous demands of field acquisition.

Plus, it's well balanced, comfortable and feels great to use.

It's an outstanding camera that will give you over 700 lines of resolution to take advantage of today's superior recording formats like S-VHS, MII and Betacam. Three $\frac{2}{3}$ " high density CCDs, each with 360,000 effective pixels and a

signal-to-noise ratio of 60dB, ensure exceptional picture quality.

Compare the KY-25U's compact size and advanced features including high speed shutter, stereo audio, advanced circuitry and much more. You'll agree... for price and performance there is just no better camera available today.

For further information call 1-800-JVC-5825 or write JVC PROFESSIONAL PRODUCTS COMPANY, 41 Slater Drive, Elmwood Park, NJ 07407.



JVC
PROFESSIONAL